

Fox River Area - M.2313

AREA OF

BANNERMAN LAKE

DISTRICT OF
COCHRANE

PARCOURS
SAULT-STE-MARIE
MINING DIVISION

SCALE: 1-INCH = 40 CHAINS

LEGEND

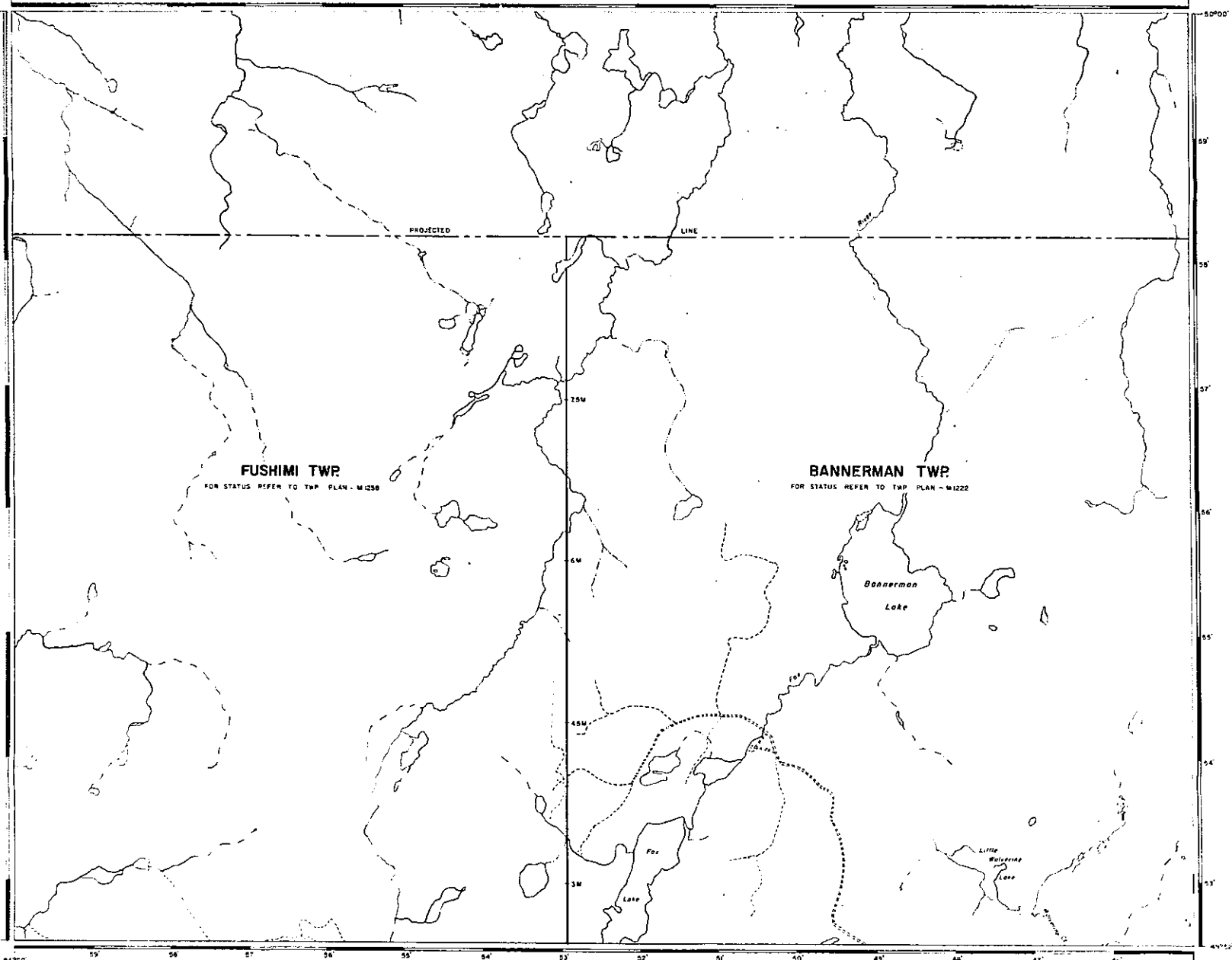
| | |
|-----------------------|-----|
| PATENTED LAND | CS |
| CROWN LAND SALE | CC |
| LEASES | LC |
| LOCATED LAND | LD |
| LICENSE OF OCCUPATION | LRD |
| MINING RIGHTS ONLY | SRO |
| SURFACE RIGHTS ONLY | |
| ROADS | |
| IMPROVED ROADS | |
| KING'S HIGHWAYS | |
| RAILWAYS | |
| POWER LINES | |
| MARSH OR MUSKEG | |
| MINES | |
| CANCELLED | |

NOTES

400' Surface Rights Reservation around
all lakes and rivers.

Rogers Creek Area - M.2926

Ritchie Lake Area - M.2924



PLAN NO. **M.2928**

DEPARTMENT OF MINES
— ONTARIO —

Bannerman Lake Area

Fox River Area - M.2313

AREA OF

BANNERMAN LAKE

DISTRICT OF COCHRANE

PORCUPINE MINING DIVISION

SCALE: 1-INCH = 40 CHAINS

LEGEND

- PATENTED LAND C
- CROWN LAND SALE C.S.
- LEASES L.C.
- LOCATED LAND L.S.
- LICENSE OF OCCUPATION L.O.
- MINING RIGHTS ONLY M.R.O.
- SURFACE RIGHTS ONLY S.R.O.
- ROADS [Symbol]
- IMPROVED ROADS [Symbol]
- KING'S HIGHWAYS [Symbol]
- RAILWAYS [Symbol]
- POWER LINES [Symbol]
- MARSH OR MUSKEG [Symbol]
- MINES [Symbol]
- CANCELLED [Symbol]


NOTES

400' Surface Rights Reservation around all lakes and rivers.

Area covered by lic. of occu. in 1901

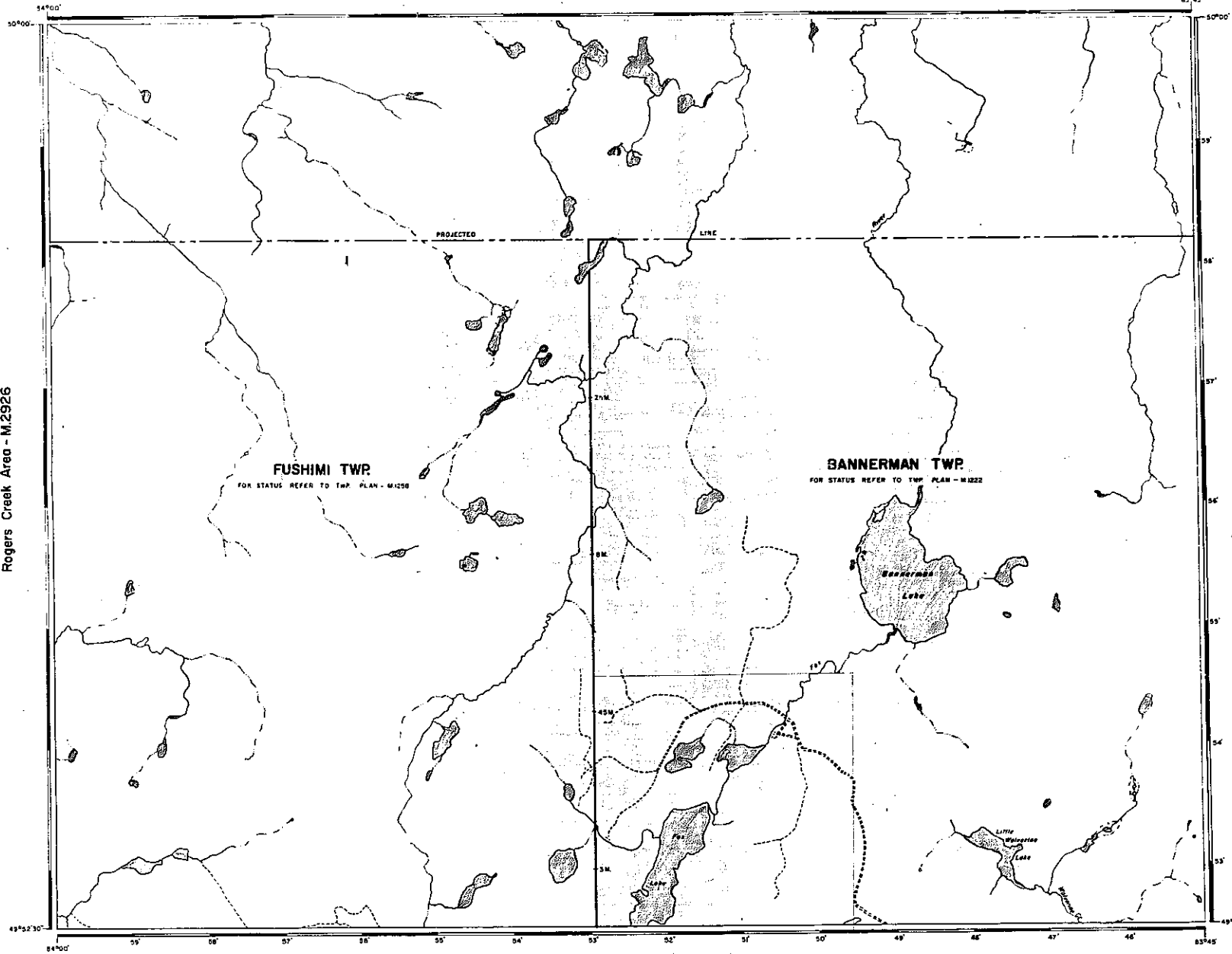
Cancelled June 21/76

U I JAN 1884



PLAN NO. **M.2928**

DEPARTMENT OF MINES
— ONTARIO —



Rogers Creek Area - M.2926

Ritchie Lake Area - M.2924

Fox River Area - M.2313

AREA OF

BANNERMAN LAKE

DISTRICT OF
COCHRANE

PORCUPINE
MINING DIVISION

SCALE: 1-INCH = 40 CHAINS

LEGEND

PATENTED LAND
CROWN LAND SALE
LEASES
LOCATED LAND
LICENSE OF OCCUPATION
MINING RIGHTS ONLY
SURFACE RIGHTS ONLY
ROADS
IMPROVED ROADS
KING'S HIGHWAYS
RAILWAYS
POWER LINES
MARSH OR MUSKEG
MINES
CANCELLED

©
C.S.
L.P.
L.P.
M.P.D.
S.R.O.
C.

NOTES

400' Surface Rights Reservation around
all lakes and rivers.

*Area covered by Lic of Occup.
rescinded in 1961
Cancelled June 21/76
U 1 JAN 1994*

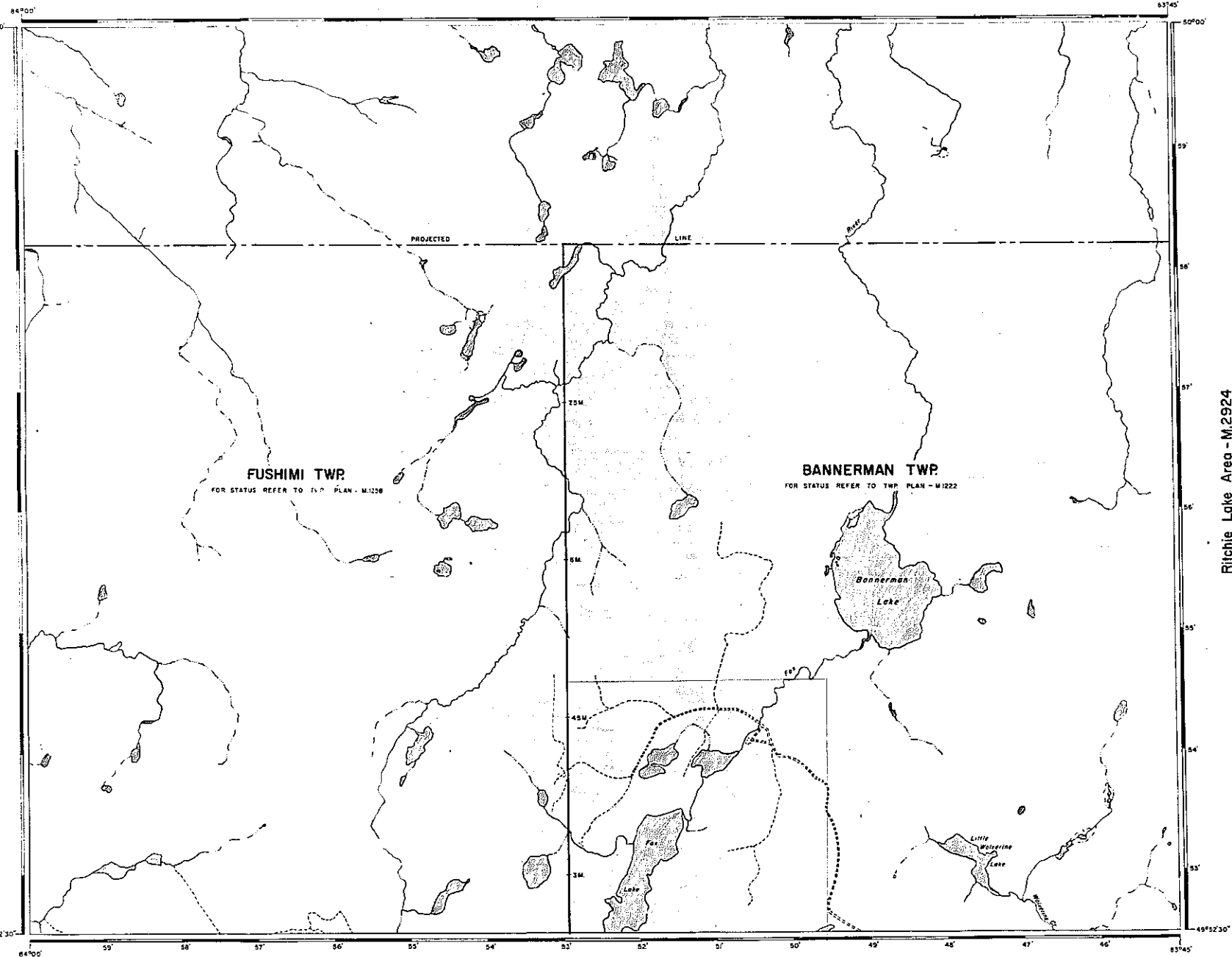
RECEIVED
OCT 24 1963
200132110123456

PLAN NO. **M.2928**

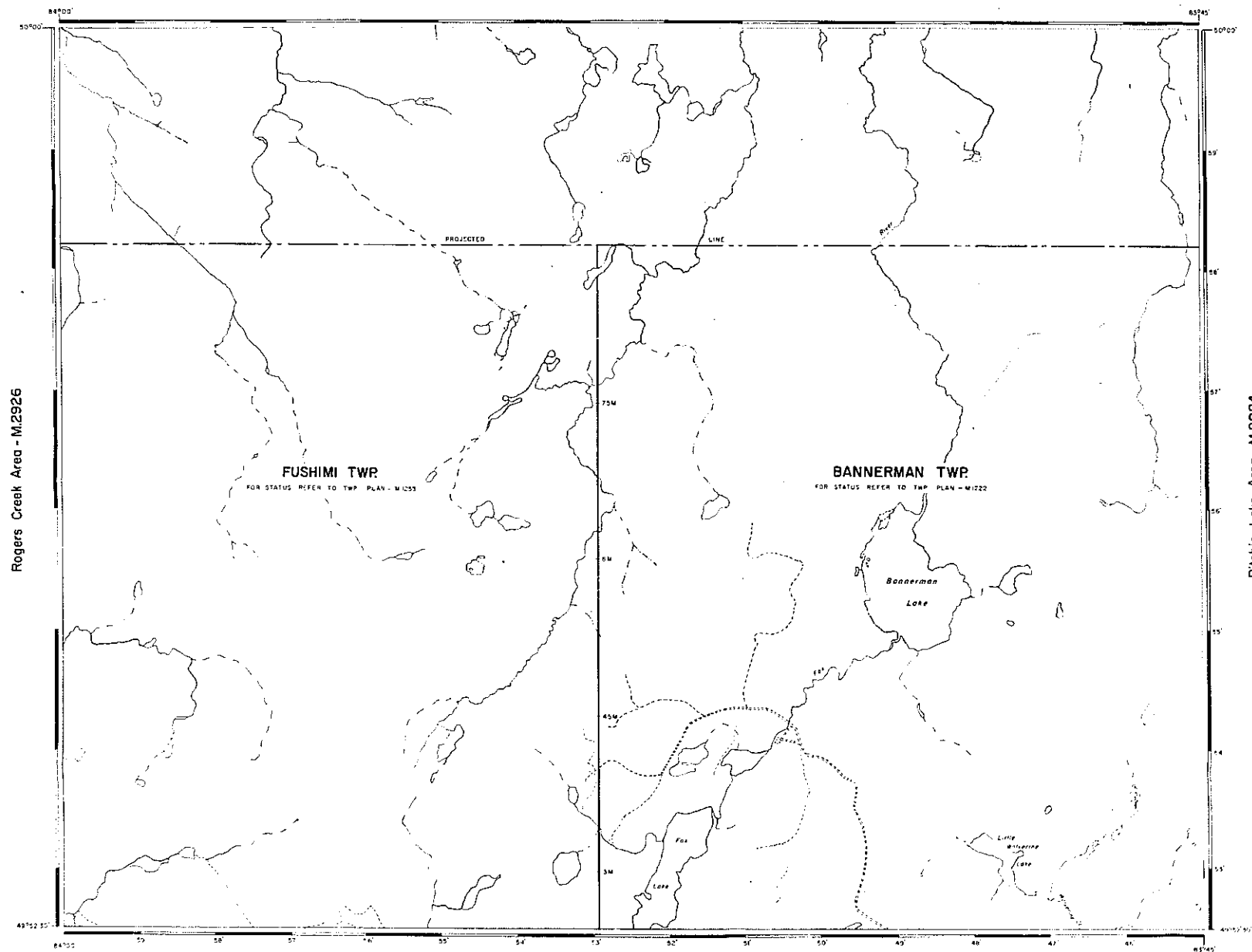
DEPARTMENT OF MINES
— ONTARIO —

Ritchie Lake Area - M.2924

498834



Fox River Area - M.2313



AREA OF

BANNERMAN LAKE

DISTRICT OF
COCHRANE*Percudine*
SAULT-STE-MARIE
MINING DIVISION

SCALE: 1-INCH = 40 CHAINS

LEGEND

| | |
|-----------------------|--------|
| PATENTED LAND | ⊙ |
| CROWN LAND SALE | ⊙ |
| LEASES | ⊙ |
| LOCATED LAND | ⊙ |
| LICENSE OF OCCUPATION | L.O. |
| MINING RIGHTS ONLY | M.R.O. |
| SURFACE RIGHTS ONLY | S.R.O. |
| ROADS | — |
| IMPROVED ROADS | — |
| KING'S HIGHWAYS | — |
| RAILWAYS | — |
| POWER LINES | — |
| MARSH OR MUSKEG | — |
| MINES | — |
| CANCELLED | — |

NOTES

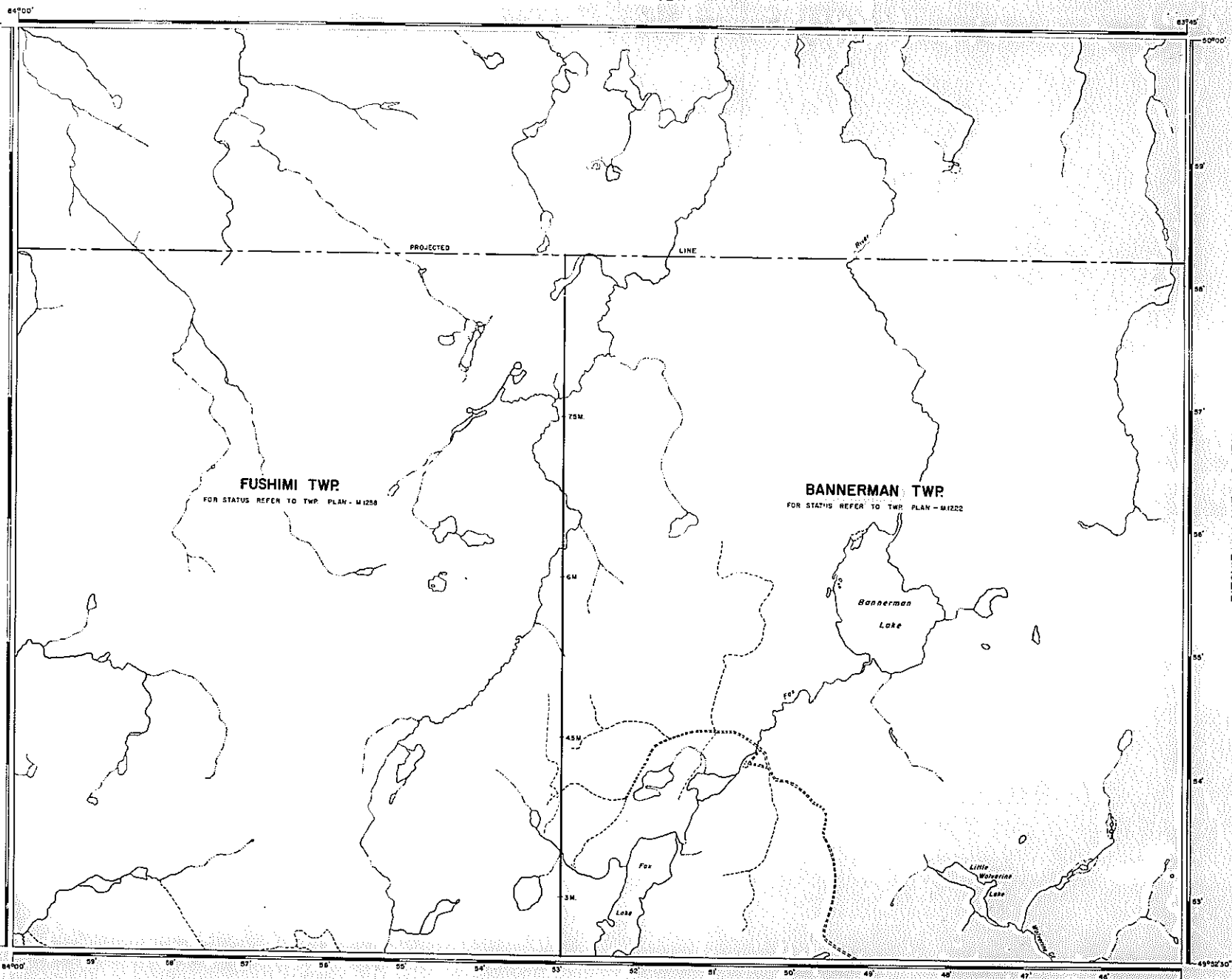
400' Surface Rights Reservation around
all lakes and rivers.

PLAN NO. M.2928

DEPARTMENT OF MINES

— ONTARIO —

FOX RIVER G-1C92



REFERENCES

AREAS WITHDRAWN FROM DISPOSITION

M.R.O. - MINING RIGHTS ONLY
 S.R.O. - SURFACE RIGHTS ONLY
 M.L.S. - MINING AND SURFACE RIGHTS

| Description | Order No. | Date | Description | File |
|-------------|-----------|------|-------------|------|
| | | | | |

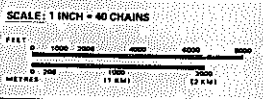
LEGEND

| | |
|------------------------------------|--|
| HIGHWAY AND ROUTE NO. | |
| OTHER ROADS | |
| TRAILS | |
| SURVEYED LINES | |
| TOWNSHIPS, BASE LINES, ETC. | |
| LOTS, MINING CLAIMS, PARCELS, ETC. | |
| UNSURVEYED LINES | |
| LOT LINES | |
| PARCEL BOUNDARY | |
| MINING CLAIMS ETC. | |
| RAILWAY AND RIGHT OF WAY | |
| UTILITY LINES | |
| NON PERENNIAL STREAM | |
| FLOODING OR FLOODING RIGHTS | |
| SUBDIVISION OR COMPOSITE PLAN | |
| RESERVATIONS | |
| ORIGINAL SHORELINE | |
| MARSH OR MUSKEG | |
| MINES | |
| TRAVERSE MONUMENT | |

DISPOSITION OF CROWN LANDS

| TYPE OF DOCUMENT | SYMBOL |
|---------------------------------|--------|
| PATENT, SURFACE & MINING RIGHTS | |
| " SURFACE RIGHTS ONLY | |
| " MINING RIGHTS ONLY | |
| LEASE, SURFACE & MINING RIGHTS | |
| " SURFACE RIGHTS ONLY | |
| " MINING RIGHTS ONLY | |
| LICENCE OF OCCUPATION | |
| ORDER-IN-COUNCIL | |
| RESERVATION | |
| CANCELLED | |
| SAND & GRAVEL | |

NOTE: MINING RIGHTS IN PARCELS PATENTED PRIOR TO MAY 1, 1912, VESTED IN ORIGINAL PATENTEE BY THE PUBLIC LANDS ACT, R.S.O. 1970, CHAP. 305, SEC. 12, SUBSEC. 1.



AREA

BANNERMAN LAKE

M.R.A. ADMINISTRATIVE DISTRICT
 HEARST
 MINING DIVISION
 PORCUPINE
 LAND TITLES / REGISTRY DIVISION
 COCHRANE

Ontario Ministry of Natural Resources Land Management Branch

DATE: DECEMBER 1982

Number: **G-1685**

Removed from Map 1685

2928