

The 1975 Magnetic Bearing
Approx. 6' Annual Change
Increasing

M.648

ONTARIO

MINISTRY OF NATURAL RESOURCES

SURVEYS AND MAPPING BRANCH

BARCLAY

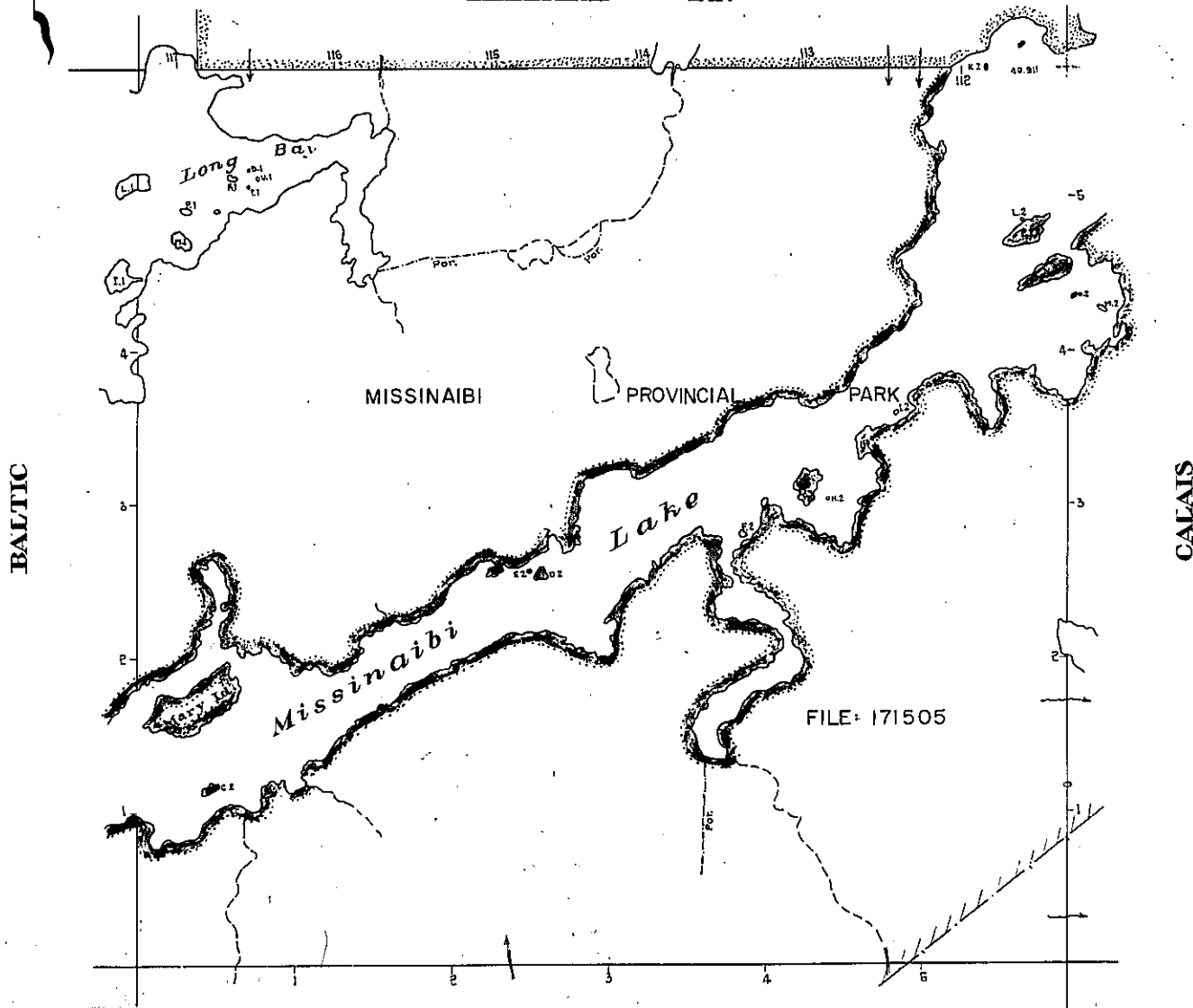
DISTRICT OF SUDBURY
SAULT STE. MARIE — MINING DIVISION
Scale: 40 Chains - 1 Inch

NOTE

400' Surface Rights Reservation
around all Lakes and Rivers.

THE INFORMATION SHOWN
HEREON IS NOT
GUARANTEED. THOSE
WHOSE CLAIMS COULD
CONFLICT WITH THE MINING
REGULATIONS, MINISTRY OF
NORTHERN DEVELOPMENT
AND MINES FOR ADDITIONAL
INFORMATION ON THE STATUS OF
THE LANDS SHOWN HEREON.

FORMERLY VESTED IN PROVINCE OF ONTARIO
NEW BRUNSWICK HOUSE INDIAN RESERVE BY DOM. Q.I.C. 15 NOV. 1928.
NOW
KILDARE TP.



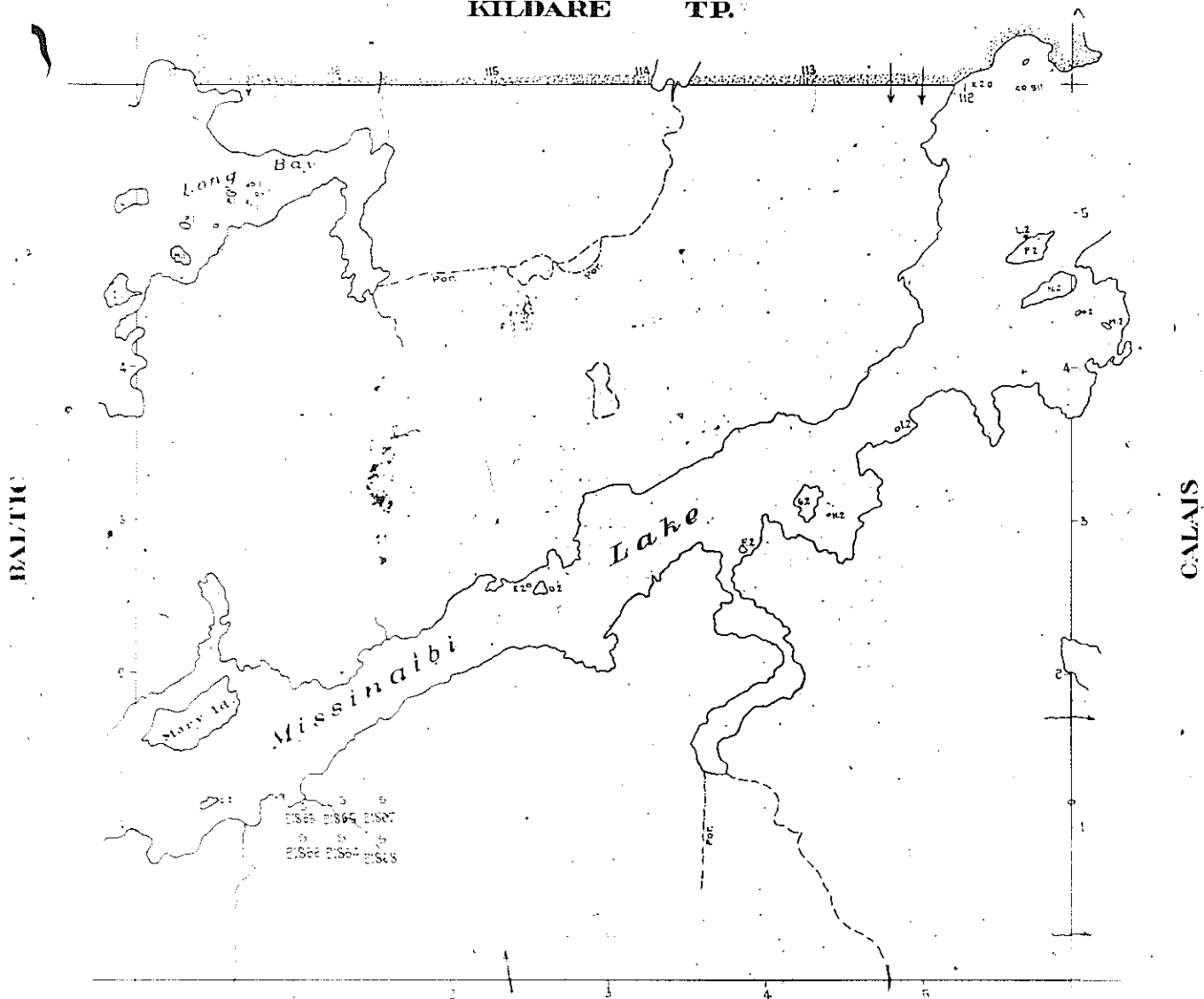
ONLY ONE SAVER
RECEIVED
FEB 16 1967
A.S. P.M.
188000

BARCLAY

DISTRICT OF SUDBURY

Scale: 40 Chains - 1 Inch

NEW BRUNSWICK HOUSE INDIAN RESERVE
 FORMERLY VESTED IN PROVINCE OF ONTARIO
 NOW BY DOM. Q.R.C. 15 NOV. 1928.
 KILDARE TP.



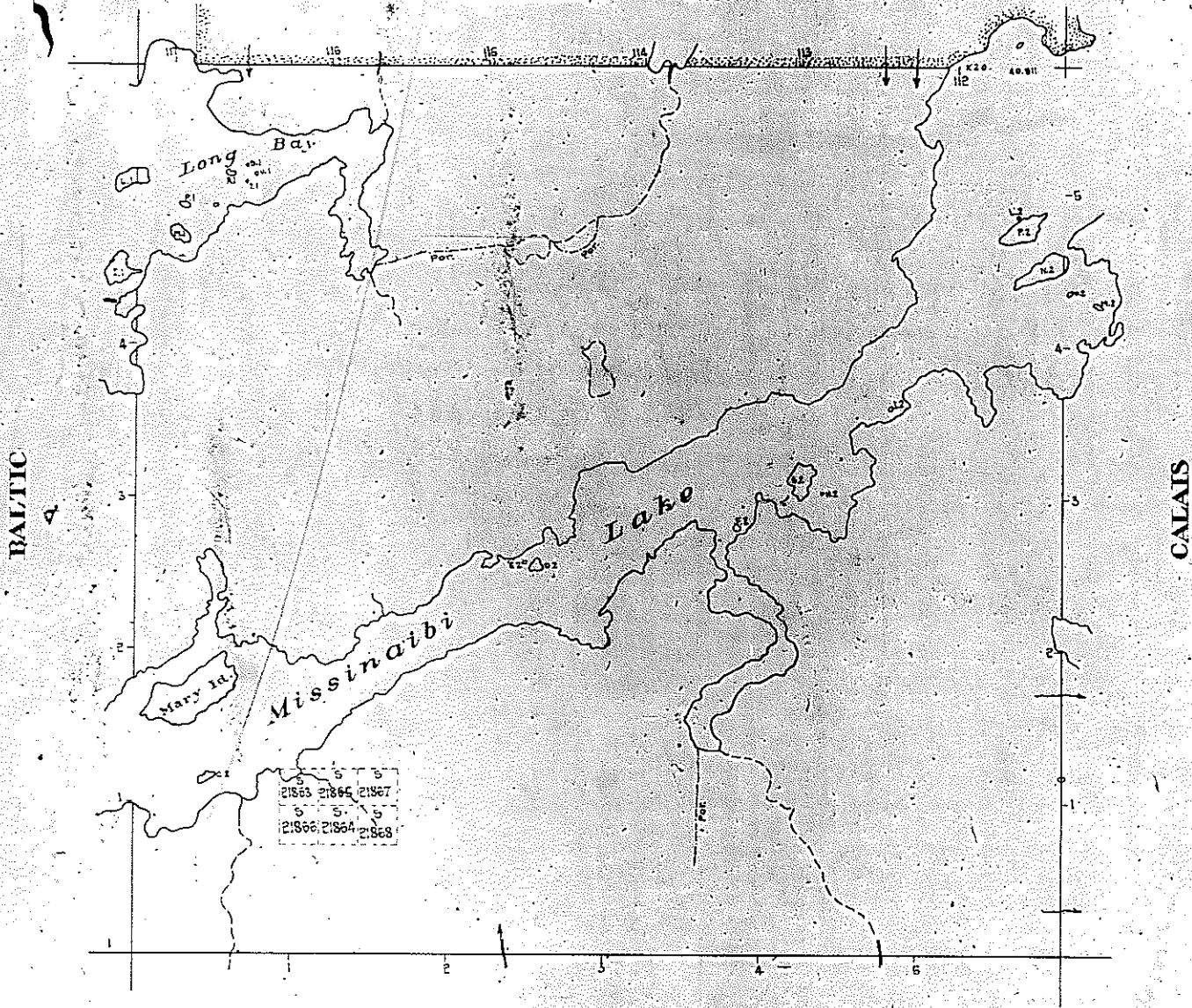
ADMIRAL

BARCLAY

DISTRICT OF SUDBURY

Scale 40 Chains - 1 Inch

NEW BRUNSWICK HOUSE INDIAN RESERVE
FORMERLY VESTED IN PROVINCE OF ONTARIO
NOW BY DOM. O.I.C. 15 NOV. 1928.
KILDARE TP.



ADMIRAL

BARCLAY M648

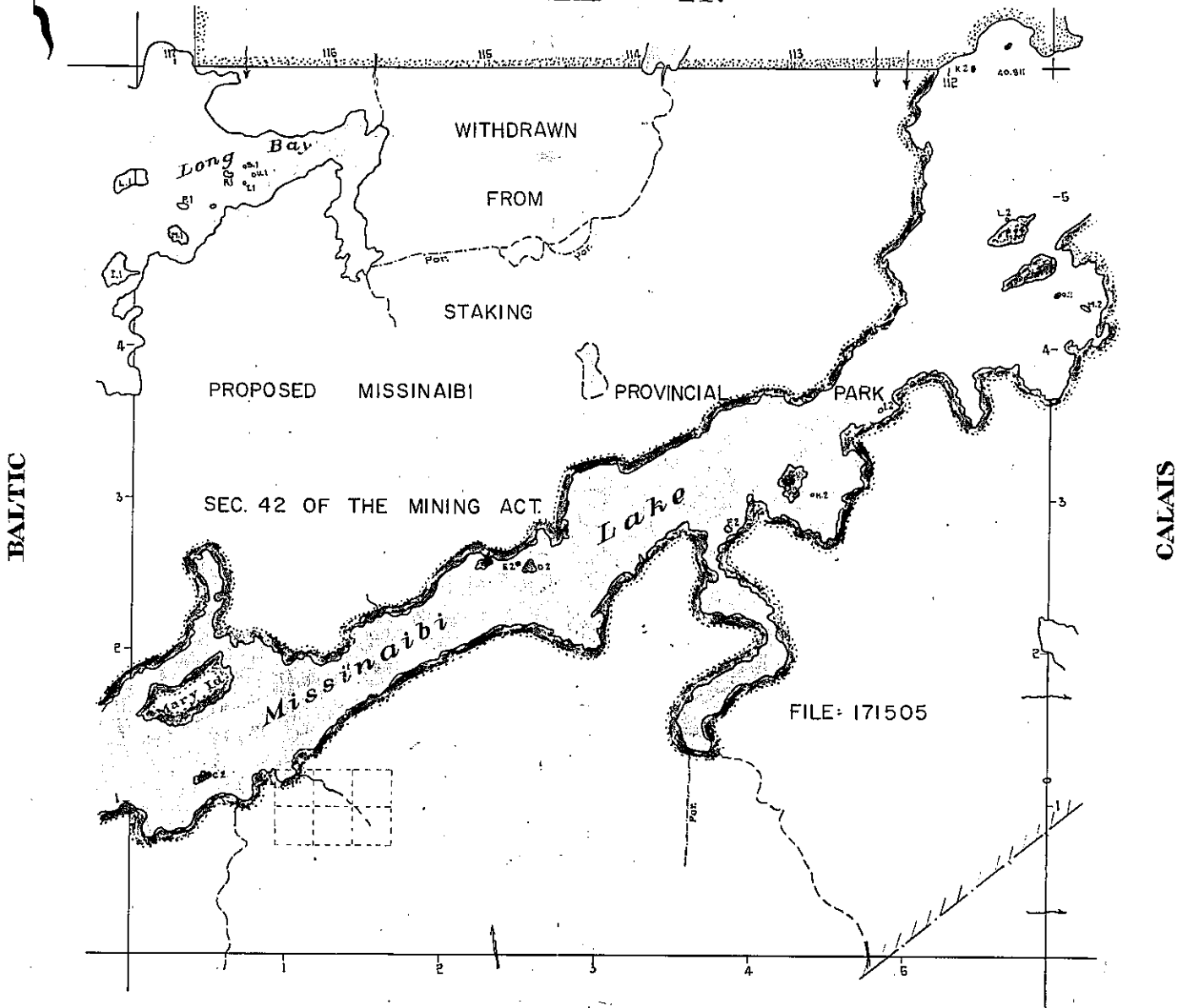
DISTRICT OF SUDBURY

Scale: 40 Chains = 1 Inch

NOTE

400' Surface Rights Reservation
around all Lakes and Rivers.

NEW BRUNSWICK HOUSE INDIAN RESERVE FORMERLY
NOW KILDARE TP. VESTED IN PROVINCE OF ONTARIO
BY DOM. Q. INC. 15 NOV. 1928.



ADMIRAL

DATE OF ISSUE

MAY 23 1967

SARL STE-MARIE
MINING RECORDER'S OFFICE

Revised map issued Feb 11/87