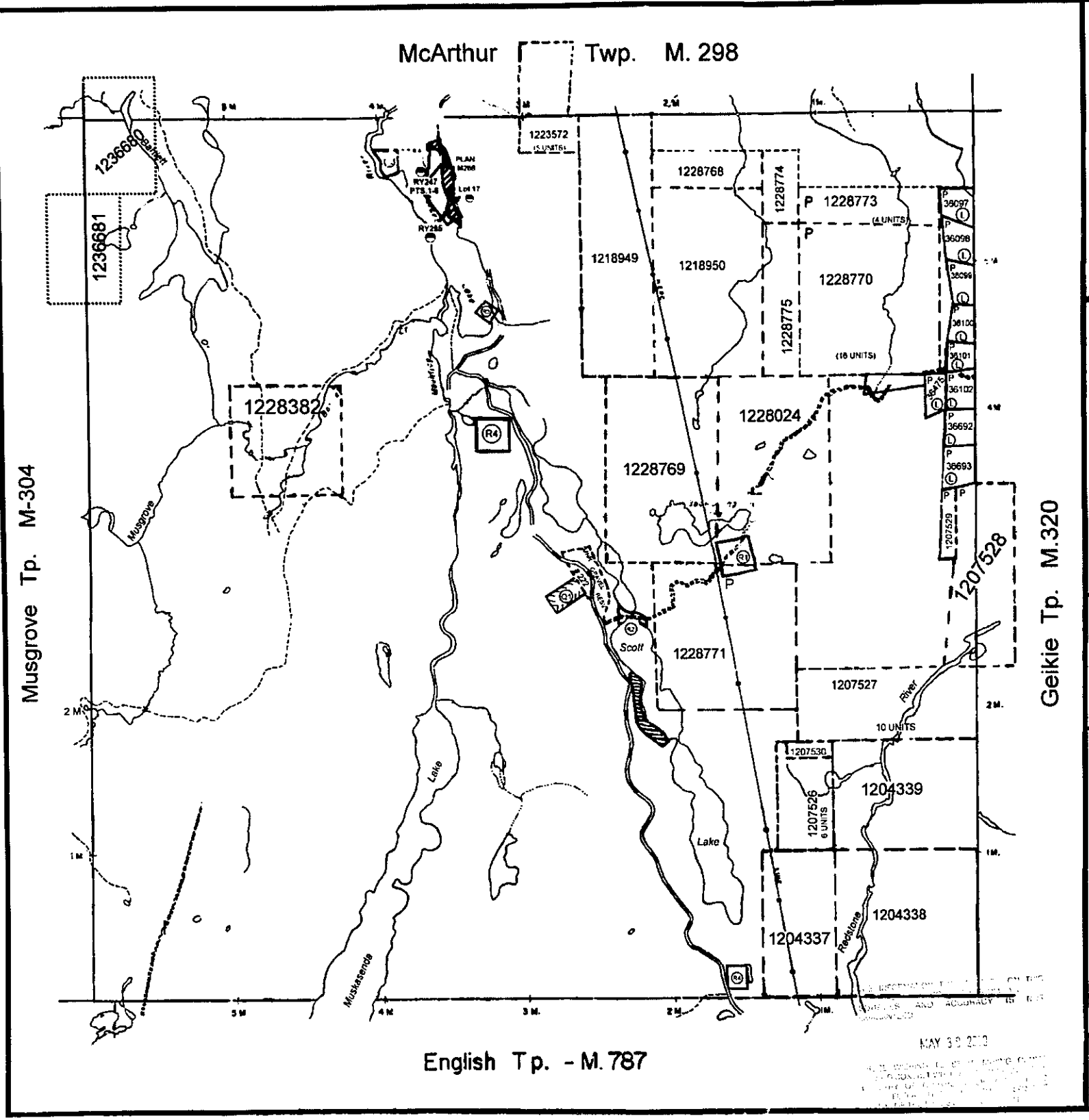

THE TOWNSHIP OF BARTLETT

DISTRICT OF TIMISKAMING

PORCUPINE MINING DIVISION

SCALE: 1-INCH= 40 CHAINS

LEGEND

PATENTED LAND	Ⓟ
CROWN LAND SALE	C.S.
LEASES	Ⓛ
LOCATED LAND	Loc.
LICENSE OF OCCUPATION	L.O
MINING RIGHTS ONLY	M.R.O.
SURFACE RIGHTS ONLY	S.R.O.
ROADS	
IMPROVED ROADS	
KING'S HIGHWAYS	
RAILWAYS	
POWER LINES	
MARSH OR MUSKEG	
MINES	
CANCELLED	C
LAND USE PERMIT	*

NOTES

(F2) THIS TWP IS SUBJECT TO FOREST ACTIVITY IN 1995/96 FURTHER INFORMATION IS AVAILABLE ON FILE.

400' Surface Rights Reservation along the shores of all lakes and river.

AREAS WITHDRAWN FROM DISPOSITION

DESCRIPTION	ORDER NO.	DATE	DISPOSITION	FILE
(R1)	GRAVEL RESERVE, M.N.R			
(R2)	W 19/77	10/4/78	S.R.O	188543
(R3)	W 19/77	1/3/77	S.R.O	174108
(R4)	MINING AND SURFACE RIGHTS WITHDRAWN FROM PROSPECTING, STAKING OUT SALE OR LEASE UNDER SECTION 35 OF THE MINING ACT R.S.O. 1990 ORDER NO. 2-P 45/94 NER DATED 94-MAY-02			
(Q1)	PROPOSED GRAVEL PERMIT AREA JUNE 25/86			

RECEIVED JULY 21/86

CHECKED JULY 21/86 LP HB

PLAN NO - M-262

ONTARIO

MINISTRY OF NATURAL RESOURCES

SURVEYS AND MAPPING BRANCH

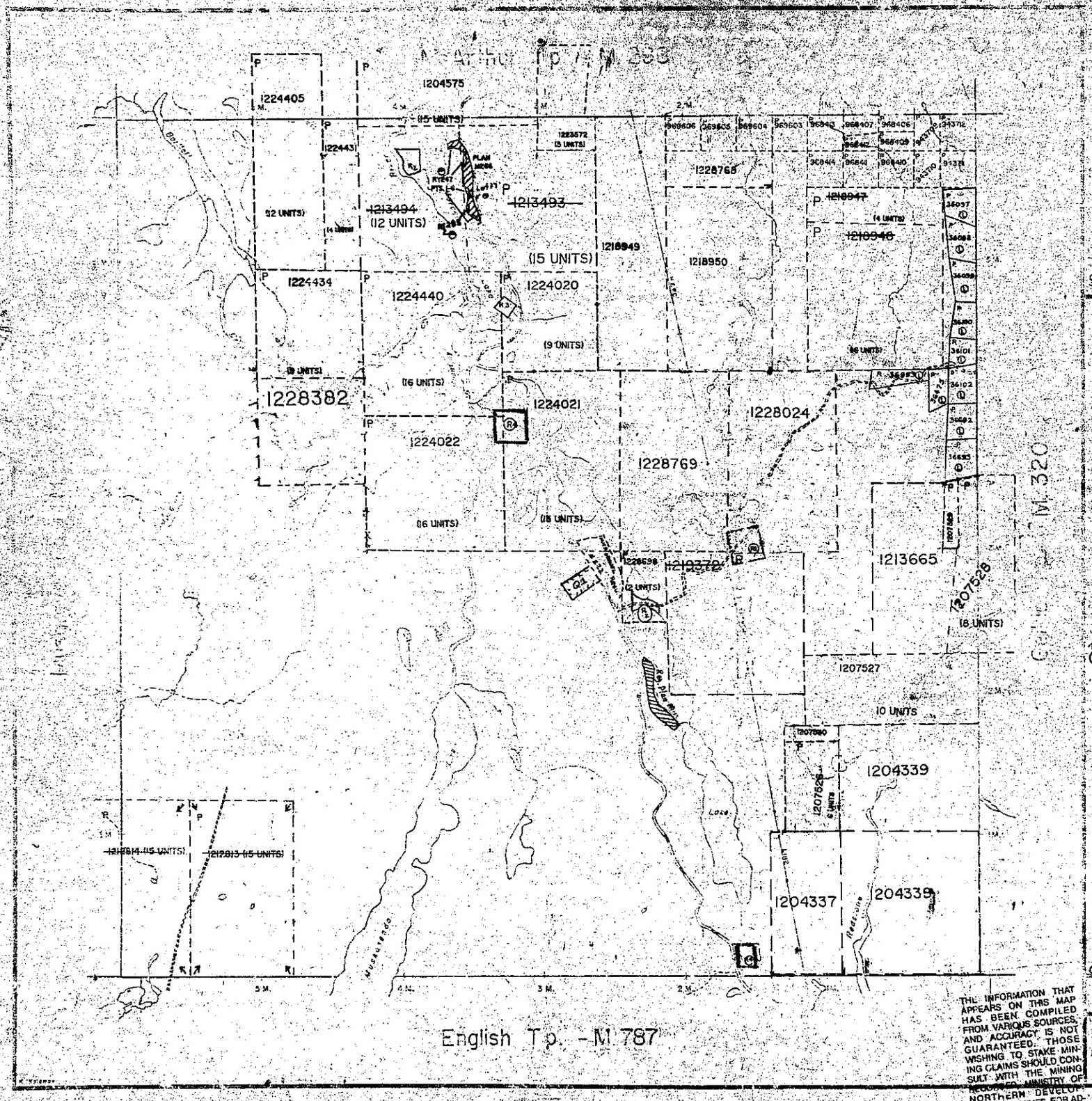

TOWNSHIP
AREA
PARTLETT
DISTRICT OF
TIMISKAMING
PORCUPINE
MINING DIVISION
SCALE: 1-INCH=40 CHAINS

LEGEND

PATENTED LAND
CROWN LAND SALE
LEASES
LOCATED LANDS
LICENSE OF OCCUPATION
MINING RIGHTS ONLY
SURFACE RIGHTS ONLY S.R.O.
ROADS
IMPROVED ROADS
KING'S HIGHWAYS
RAILWAYS
POWER LINES
MARSH OR MUSKEG
MINES
CANCELLED
PATENTED S.R.O.

NOTES

~~SUBJECT TO CONSERVATION AUTHORITY REGULATIONS~~

THIS TWP. IS SUBJECT TO FOREST ACTIVITY IN 1995/96. FURTHER INFORMATION IS AVAILABLE ON FILE.

Shores of all lakes and rivers are reserved for public use.

AREAS WITHDRAWN FROM DISPOSITION

DESCRIPTION	ORDER NO.	DATE	DISPOSITION	FILE
R2	W 9177	10/4/78	S.R.O.	[illegible]
R3	W 9177	10/3/77	S.R.O.	[illegible]
R1	GRAVEL ACCESS AND			
Q1	PROPOSED GRAVEL PERMIT AREA JUNE 25/86			
34	MINING AND SURFACE RIGHTS WITHDRAWN FROM PROSPECTING, STAKING OR SALE OR LEASE UNDER SECTION 35 OF THE MINING ACT R.S.O. 1990 ORDER NO. W-P 45/94 NER DATED 94-MAY-02			

DATE OF ISSUE
SEP 29 1998

Received July 21/86
Checked July 21/86 LP HB

PLAN NO. M-1002

ONTARIO
MINISTRY OF NATURAL RESOURCES
SURVEYS AND MAPPING BRANCH

THE INFORMATION THAT APPEARS ON THIS MAP HAS BEEN COMPILED FROM VARIOUS SOURCES, AND ACCURACY IS NOT GUARANTEED. THOSE WISHING TO STAKE MINING CLAIMS SHOULD CONSULT WITH THE MINING RECORDER, MINISTRY OF NORTHERN DEVELOPMENT AND MINES, FOR ADDITIONAL INFORMATION ON THE STATUS OF THE LANDS SHOWN HEREON.

262

DISTRICT OF TIMISKAMING.

PORCUPINE MINING DIVISION.

Scale: 40 chains to an inch.

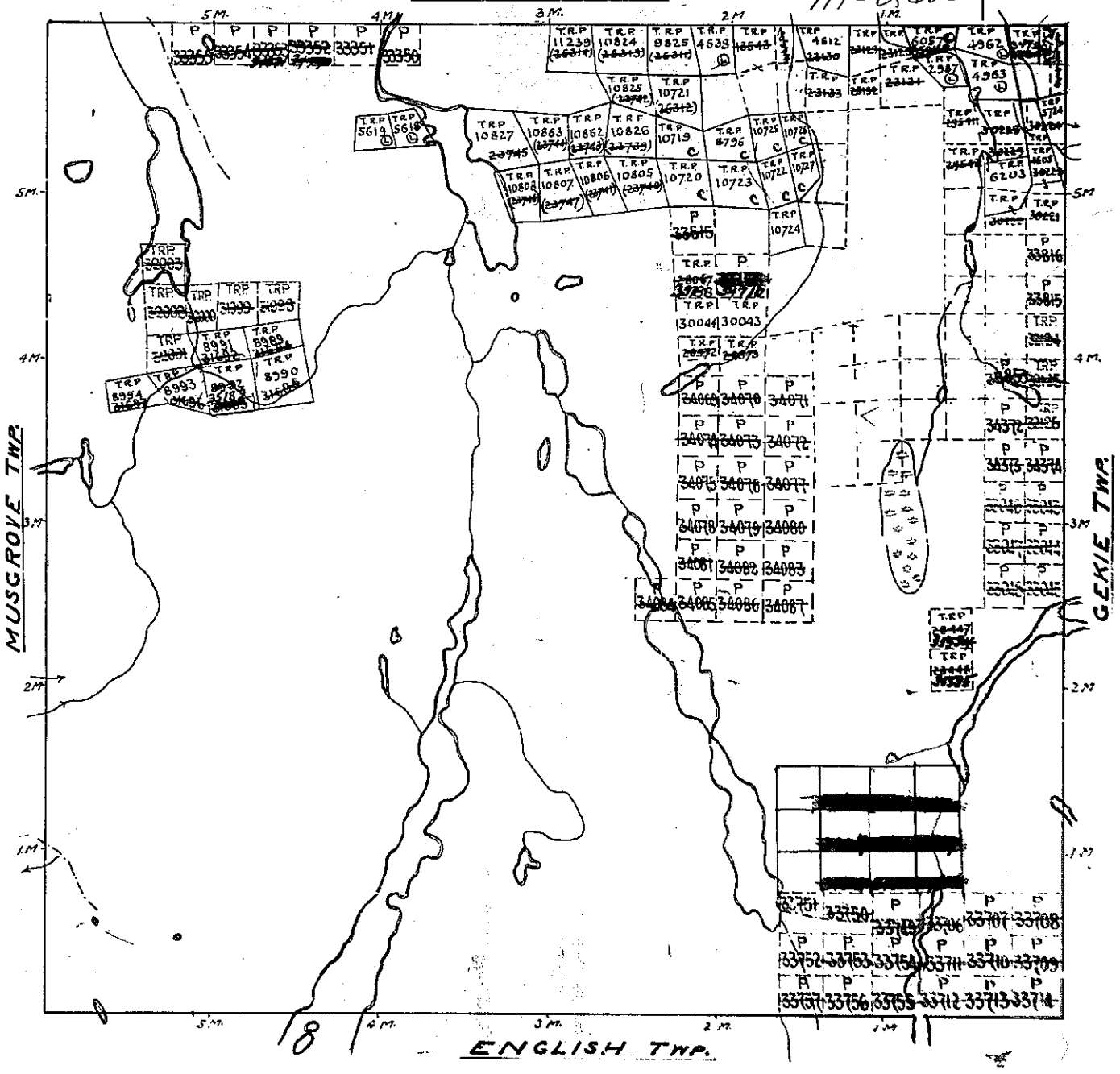

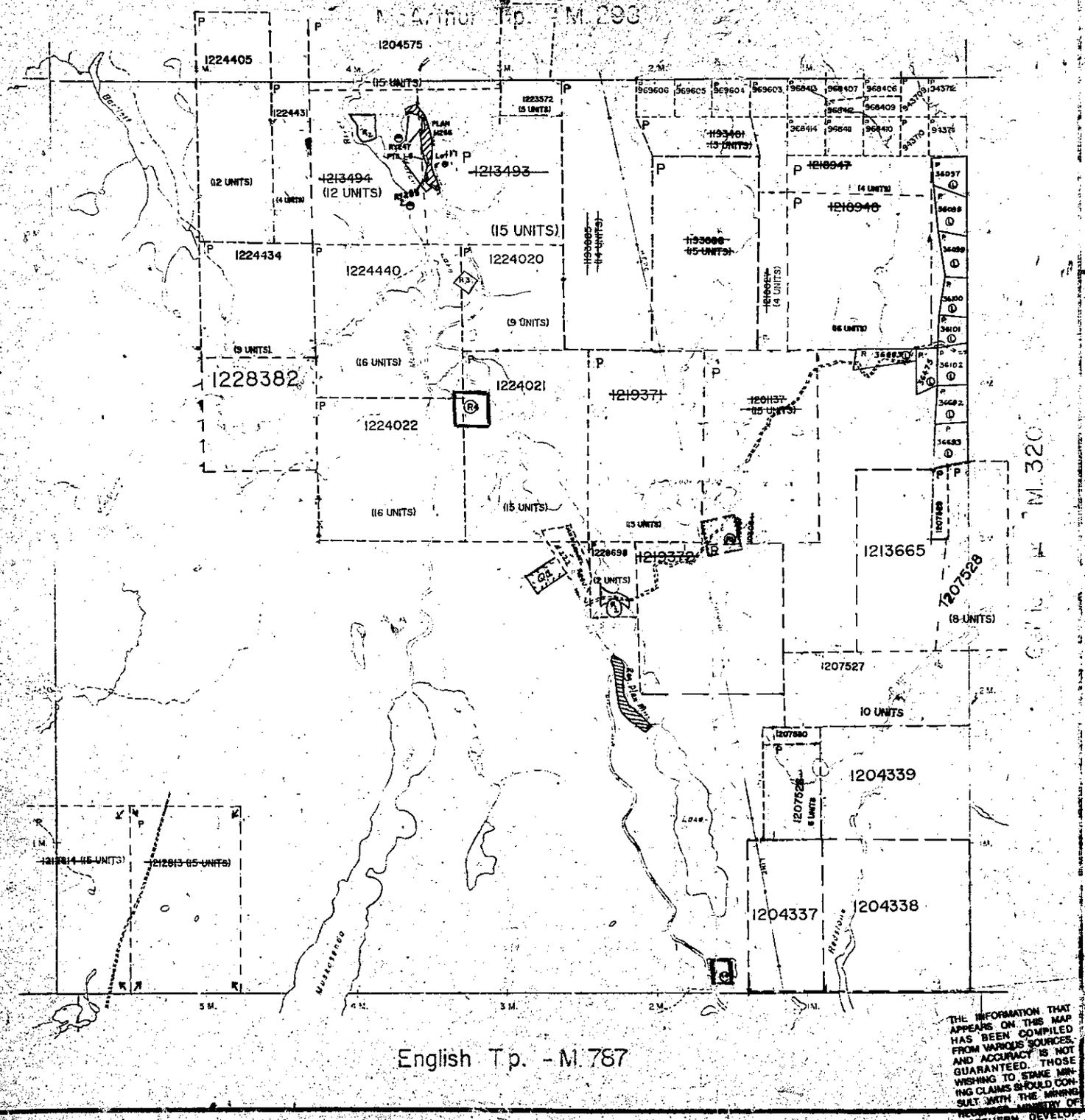

THE TOWNSHIP OF

BARTLETT

DISTRICT OF TIMISKAMING

DATE OF

SEP

PROVINCIAL RECORDER OFFICE

PORCUPINE MINING DIVISION

SCALE: 1-INCH=40 CHAINS

LEGEND

PATENTED LAND
CROWN LAND SALE
LEASES
LICENCED LANDS
LICENSE OF OCCUPATION
MINING RIGHTS ONLY
SURFACE RIGHTS ONLY
ROADS
IMPROVED ROADS
KING'S HIGHWAYS
RAILWAYS
POWER LINES
MARSH OR MUSKEG
MINES
CANCELLED
WITHDRAWN S.R.O.

NOTES

~~Subject to forestry activity 1994/95~~

THIS TWP. IS SUBJECT TO FOREST ACTIVITY IN 1995/96. FURTHER INFORMATION IS AVAILABLE ON FILE.

Surface rights reservation along shores of all lakes and rivers

AREAS WITHDRAWN FROM DISPOSITION

DESCRIPTION	ORDER NO.	DATE	DISPOSITION	FILE
R2	W 8/77	10/4/78	S.R.O.	186543
R3	W 8/77	1/3/77	S.R.O.	174108
R1	GRAVEL RESERVE, M.N.R.			
G	PROPOSED GRAVEL PERMIT AREA JUNE 25/86			
M	MINING AND SURFACE RIGHTS WITHDRAWN FROM PROSPECTING, STAKING OUT, SALE OR LEASE UNDER SECTION 36 OF THE MINING ACT R.S.O. 1990 ORDER NO. W-P 45/94 NER DATED 94-MAY-02			

Received July 21/96
Checked July 21/96 LP HB

PLAN NO.- M-292

ONTARIO
MINISTRY OF NATURAL RESOURCES
SURVEYS AND MAPPING BRANCH

THE INFORMATION THAT APPEARS ON THIS MAP HAS BEEN COMPILED FROM VARIOUS SOURCES, AND ACCURACY IS NOT GUARANTEED. THOSE WISHING TO STAKE MINING CLAIMS SHOULD CONSULT WITH THE MINING RECORDER, MINISTRY OF NORTHERN DEVELOPMENT AND MINES, FOR ADDITIONAL INFORMATION ON THE STATUS OF THE LANDS SHOWN HEREON.

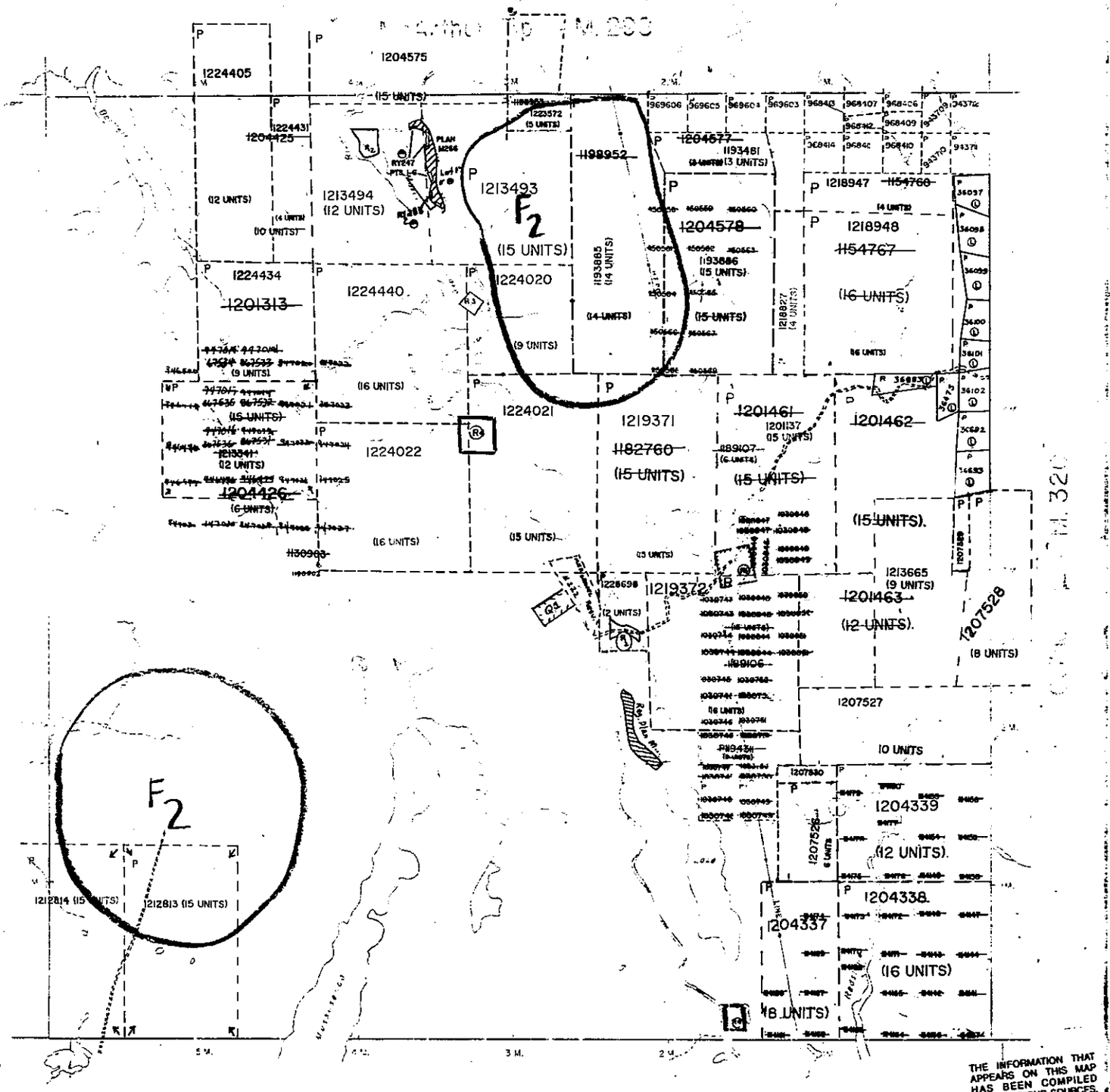

THE TOWNSHIP OF

BARRETT

DISTRICT OF TEMISKAMING

SCALE: 1-INCH=40 C

LEGEND

CENTER LAND
CROWN LAND SALE
LEASES

S.R.O.
ROADS
IMPROVED ROADS
KING'S HIGHWAYS
RAILWAYS

~~SUBJECT TO FOREST ACTIVITY IN 1994/95~~

THIS TWP. IS SUBJECT TO FOREST ACTIVITY IN 1995/96. FURTHER INFORMATION IS AVAILABLE ON FILE.

AREAS WITHDRAWN FROM DISPOSITION

DESCRIPTION	ORDER NO.	DATE	DISPOSITION	FILE
R2	W 9/77	01/11/78	S.R.O.	88543
R3	W 9/77	1/3/77	S.R.O.	17408
R1	GRAVEL RESERVE, N.N.R.			
Q1	PROPOSED GRAVEL PERMIT AREA JUNE 25/86			
M	MINING AND SURFACE RIGHTS WITHDRAWN FROM PROSPECTING, STAKING OUT, SALE OR LEASE UNDER SECTION 35 OF THE MINING ACT R.S.O. 1990 ORDER NO. W-P 45/94 NER DATED 94-MAY-02			

Received July 21/86
Checked July 31/86 PP HB

PLAN NO.

ONTARIO
MINISTRY OF NATURAL RESOURCES
SURVEYS AND MAPPING BRANCH

THE INFORMATION THAT APPEARS ON THIS MAP HAS BEEN COMPILED FROM VARIOUS SOURCES, AND ACCURACY IS NOT GUARANTEED. THOSE WISHING TO STAKE MINING CLAIMS SHOULD CONSULT WITH THE MINING RECORDER, MINISTRY OF NORTHERN DEVELOPMENT AND MINES, FOR ADDITIONAL INFORMATION ON THE STATUS OF THE LANDS SHOWN HEREON.

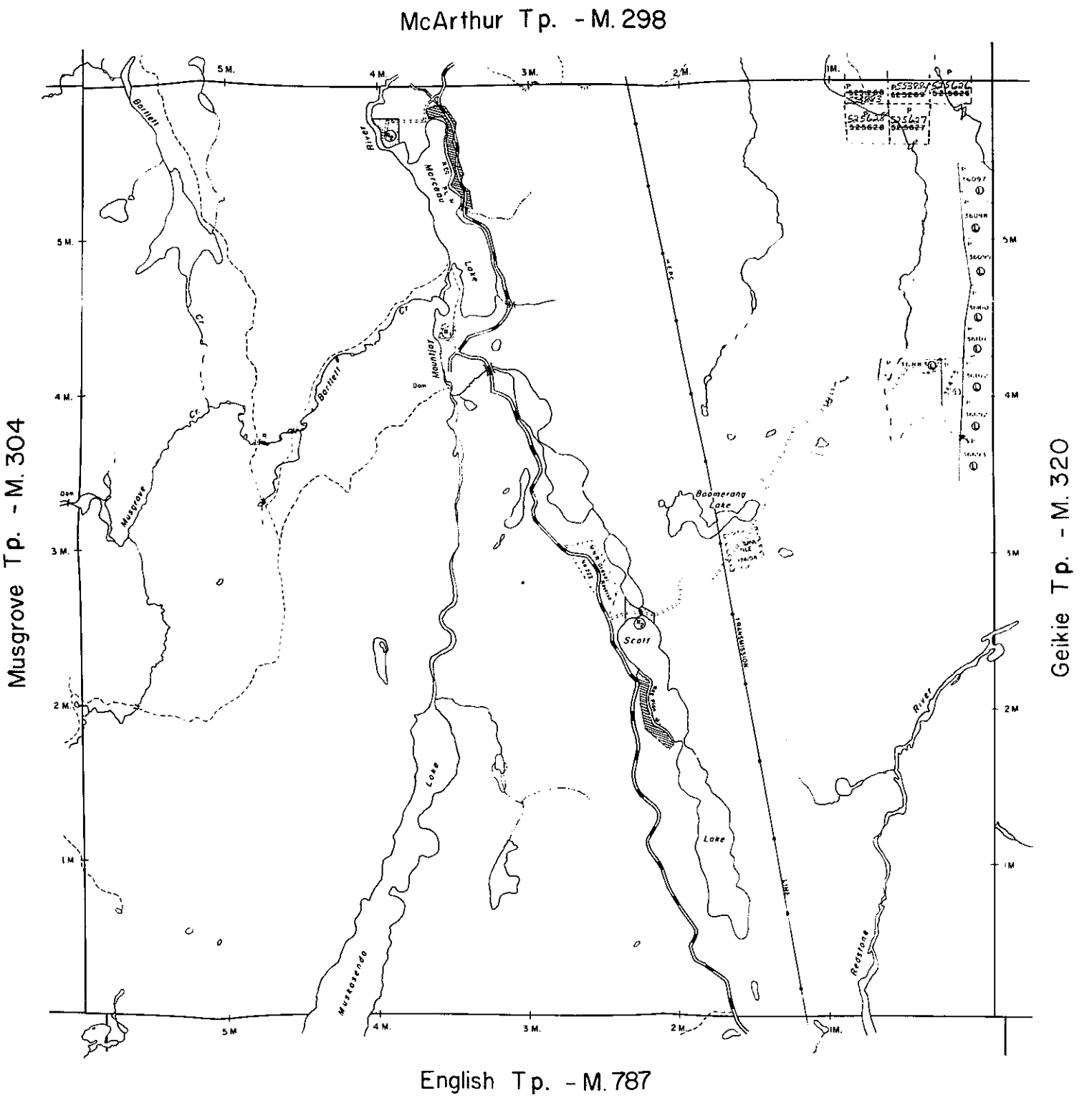

THE TOWNSHIP OF

BARTLETT

DISTRICT OF TIMISKAMING

PORCUPINE MINING DIVISION

SCALE: 1-INCH 40 CHAINS

LEGEND

PATENTED LAND	● or Ⓟ
CROWN LAND SALE	C.S.
LEASES	Ⓛ
LOCATED LAND	Loc.
LICENSE OF OCCUPATION	L.O.
MINING RIGHTS ONLY	M.R.O.
SURFACE RIGHTS ONLY	S.R.O.
ROADS	
IMPROVED ROADS	
KING'S HIGHWAYS	
RAILWAYS	
POWER LINES	
MARSH OR MUSKEG	
MINES	
CANCELLED	C.
PATENTED S.R.O.	

NOTES

400' Surface Rights Reservation along the shores of all lakes and rivers.

Areas withdrawn from staking under Section 43 of the Mining Act (R.S.O. 1970).

	Order No.	File	Date	Disposition
(1)	W.19/77	174108	1/3/77	S.R.O.
(2)	W.19/77	188643	10/4/78	S.R.O.

Transcribed Oct. 15/79

PLAN NO.- M-262

ONTARIO
MINISTRY OF NATURAL RESOURCES
SURVEYS AND MAPPING BRANCH

262

BARTLETT.

DISTRICT OF TIMISKAMING.

PORCUPINE MINING DIVISION.

Scale: 40 chains to an inch.

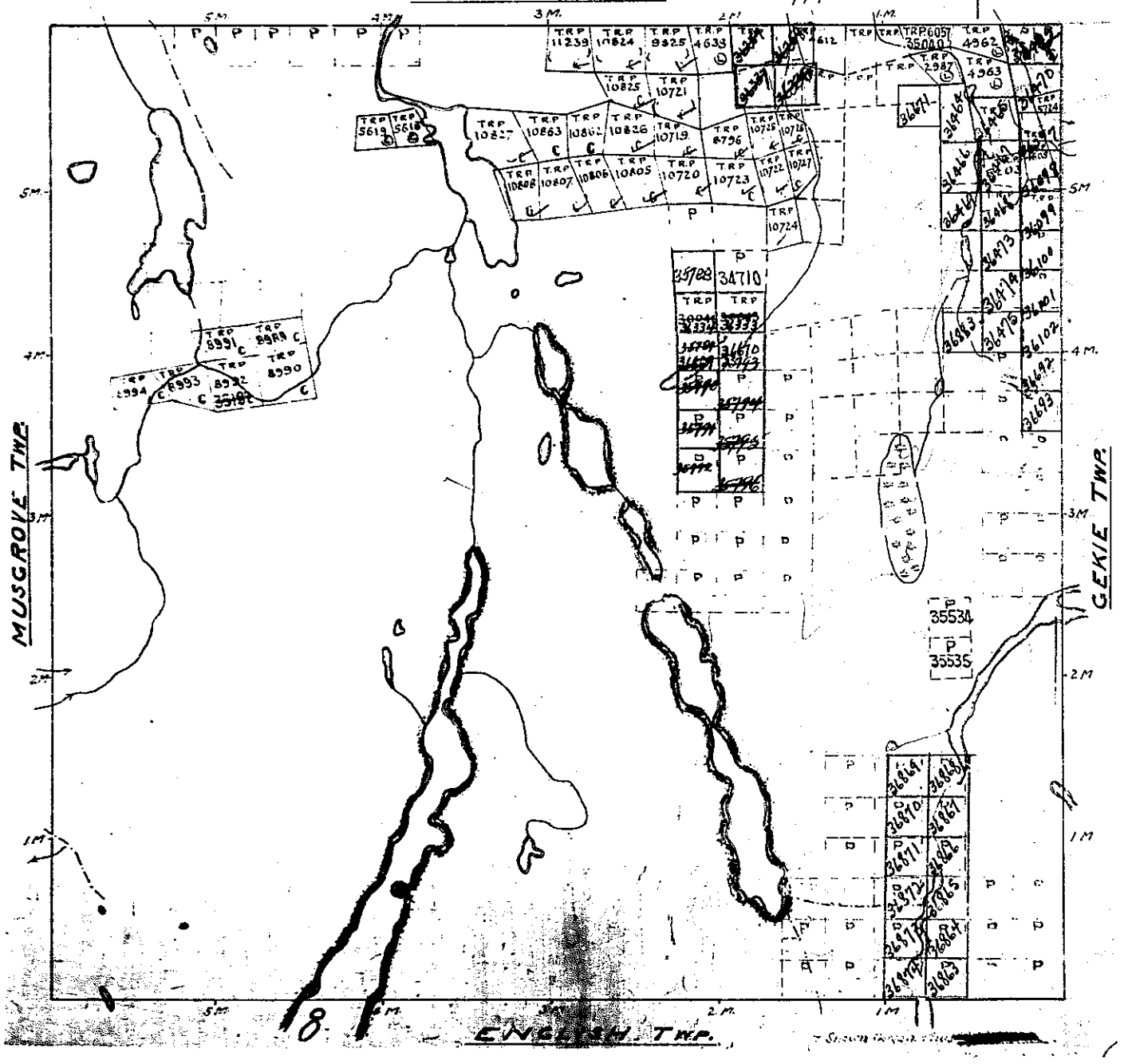

262

BARTLETT.

DISTRICT OF TIMISKAMING.

PORCUPINE MINING DIVISION.

Scale: 40 chains to an inch.

M-262

Mc ARTHUR TWP.

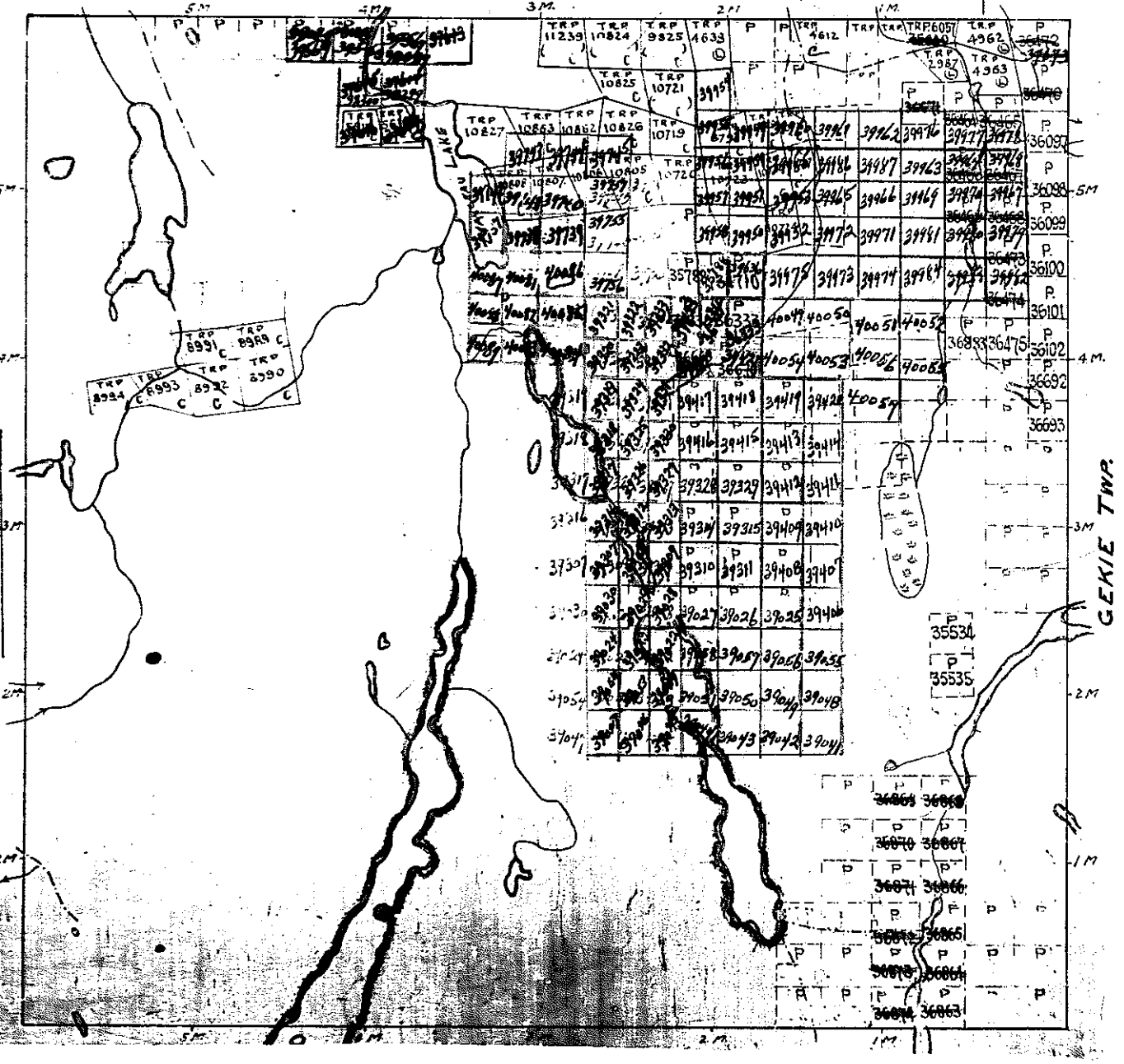

262

BARTLETT

PORCUPINE MINING DIVISION

TIMAGAMI PROVINCIAL FOREST

DISTRICT OF TIMISKAMING

M-262

Scale:-40 Chains-1 Inch

McARTHUR

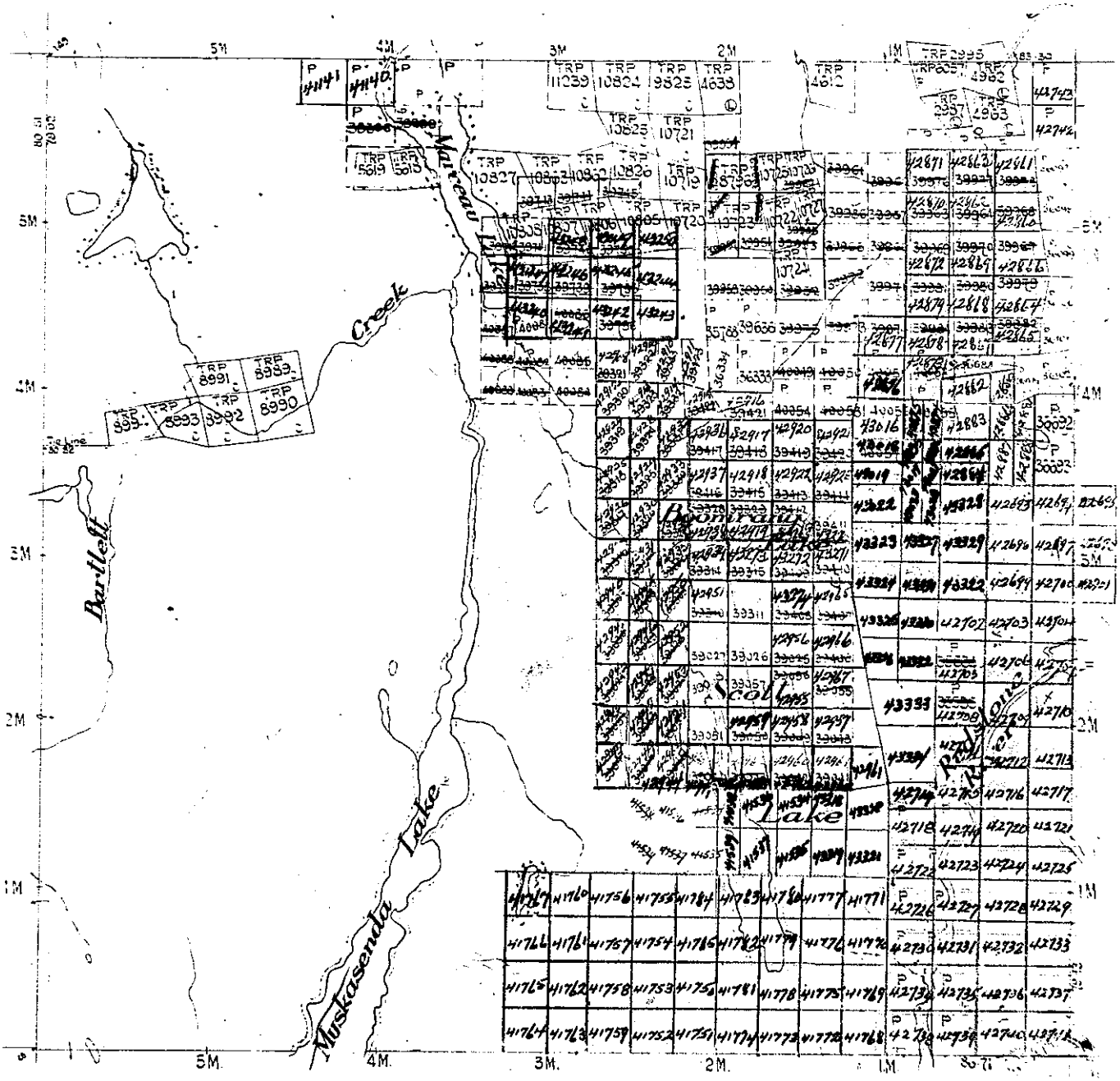

BARTLETT

PORCUPINE MINING DIVISION

TIMAGAMI PROVINCIAL FOREST

DISTRICT OF TIMISKAMING

262

M-262

Scale:-40 Chains-1 Inch.

McARTHUR

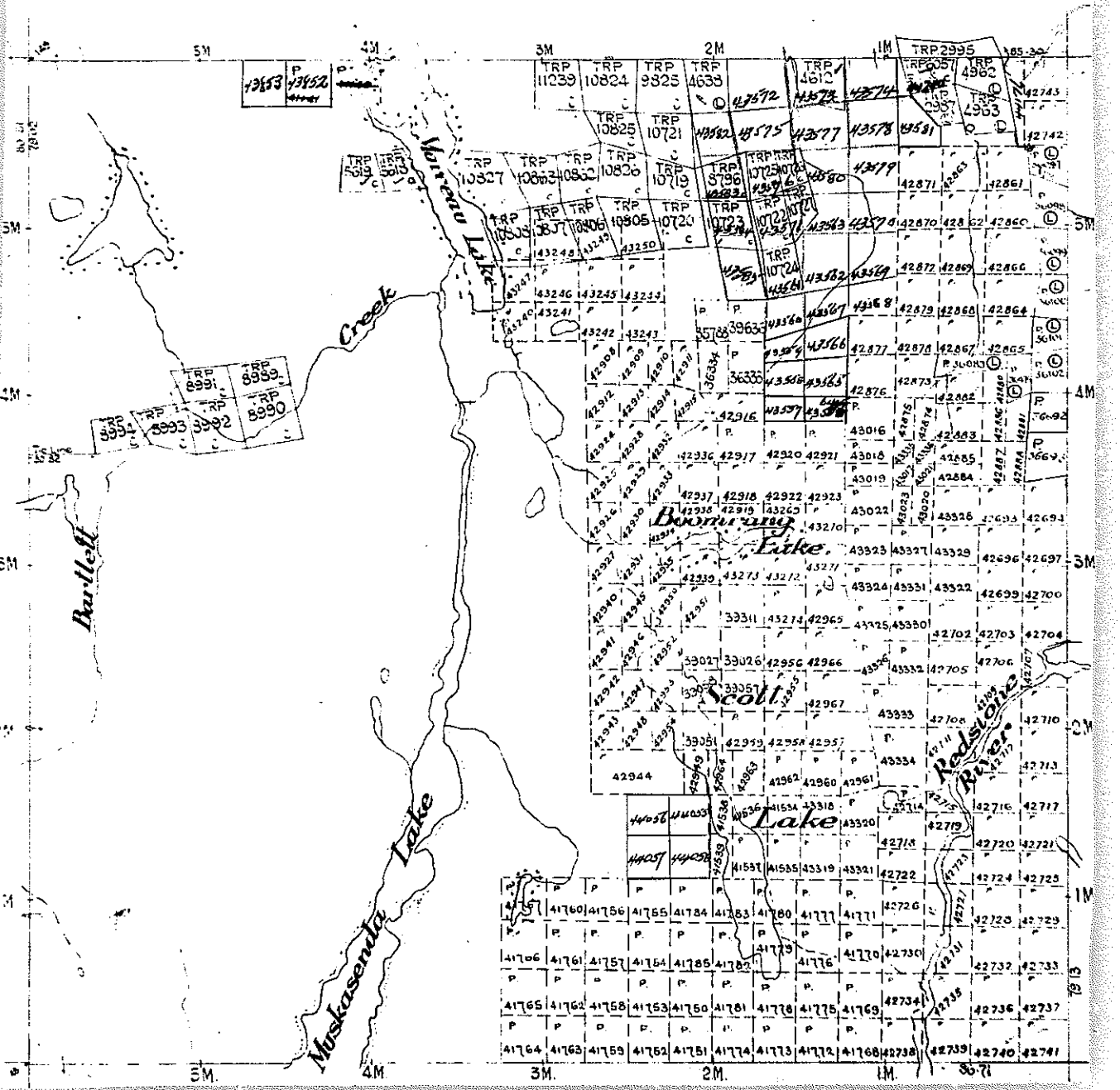

BARTLETT

PORCUPINE MINING DIVISION

262

TIMAGAMI PROVINCIAL FOREST

DISTRICT OF TIMISKAMING

M-262

Scale:-40 Chains-1 Inch.

McARTHUR

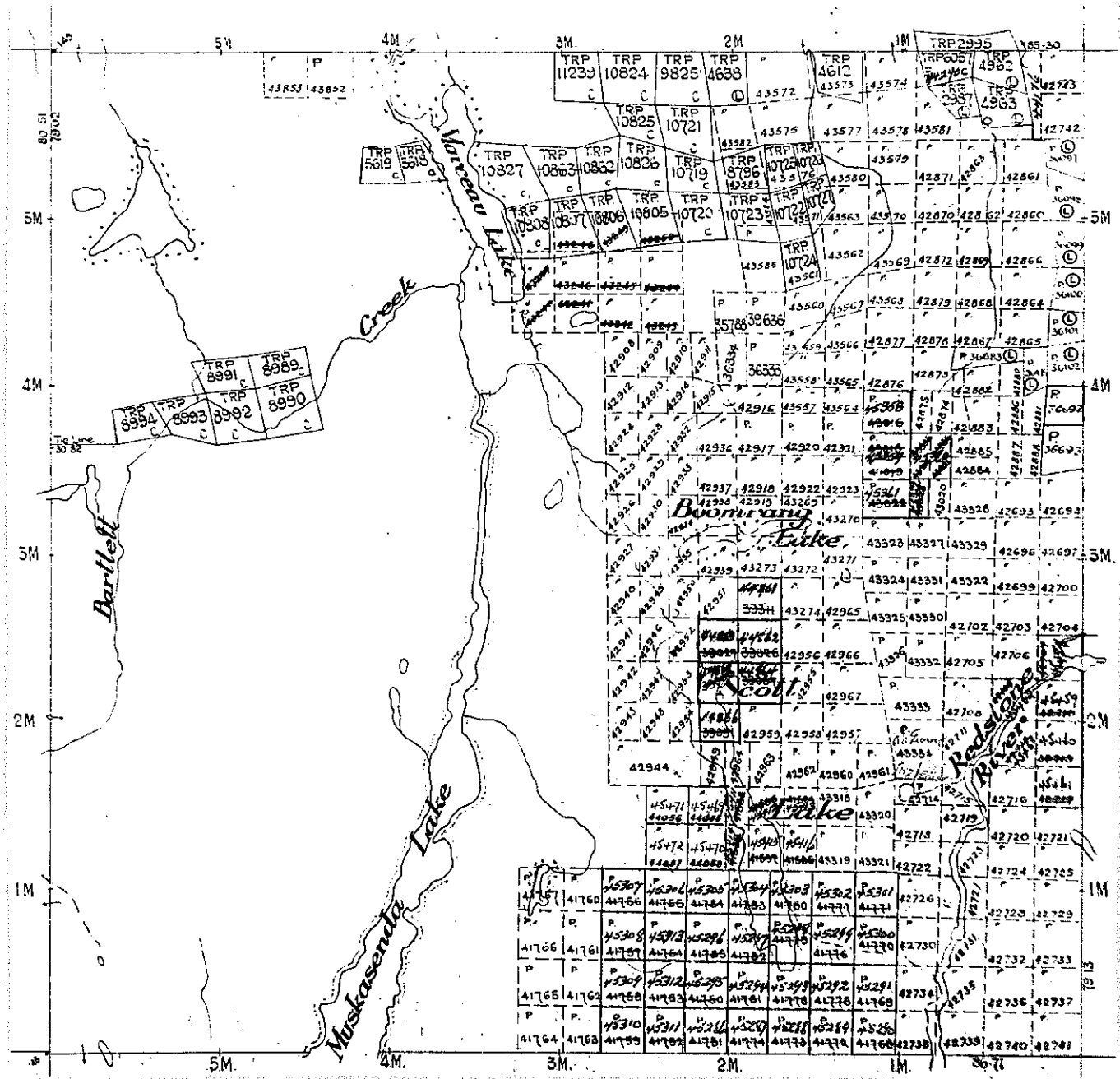

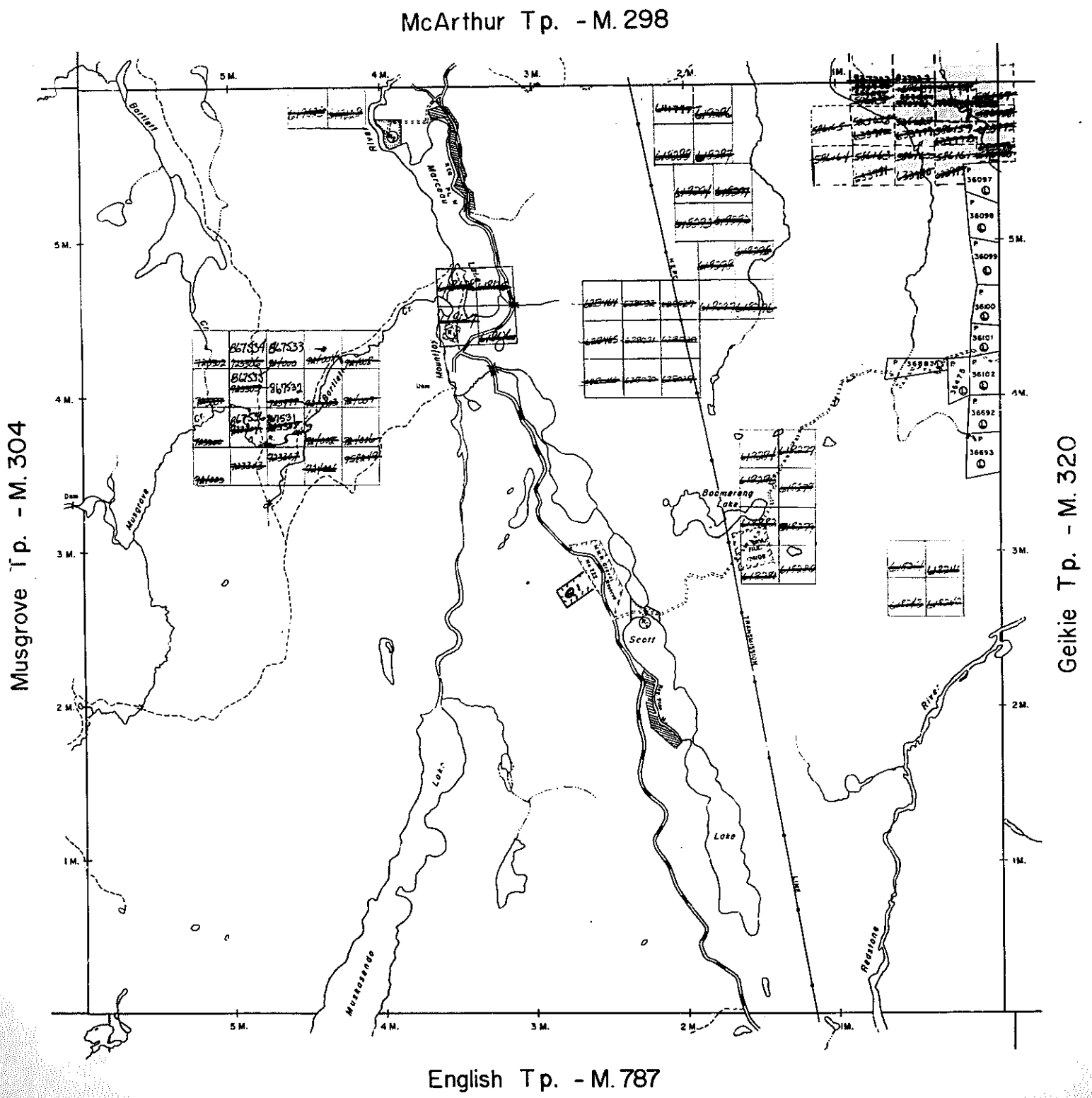

THE TOWNSHIP OF

BARTLETT

DISTRICT OF TIMISKAMING

PORCUPINE MINING DIVISION

SCALE: 1-INCH=40 CHAINS

LEGEND

PATENTED LAND	● or Ⓟ
CROWN LAND SALE	C.S.
LEASES	Ⓛ
LOCATED LAND	Loc.
LICENSE OF OCCUPATION	L.O.
MINING RIGHTS ONLY	M.R.O.
SURFACE RIGHTS ONLY	S.R.O.
ROADS	
IMPROVED ROADS	
KING'S HIGHWAYS	
RAILWAYS	
POWER LINES	
MARSH OR MUSKEG	
MINES	
CANCELLED	C
PATENTED S.R.O.	

NOTES

400' Surface Rights Reservation along the shores of all lakes and rivers.

Areas withdrawn from staking under Section 43 of the Mining Act (R.S.O. 1970).

	Order No.	File	Date	Disposition
Ⓢ	W.19/77	174108	1/3/77	S.R.O.
Ⓢ	W.19/77	188543	10/4/78	S.R.O.

Q1 - PROPOSE GRAVEL PERMIT AREA SUBJECT TO DV.

Received May 5/80

PLAN NO.- M-262

ONTARIO
MINISTRY OF NATURAL RESOURCES
SURVEYS AND MAPPING BRANCH

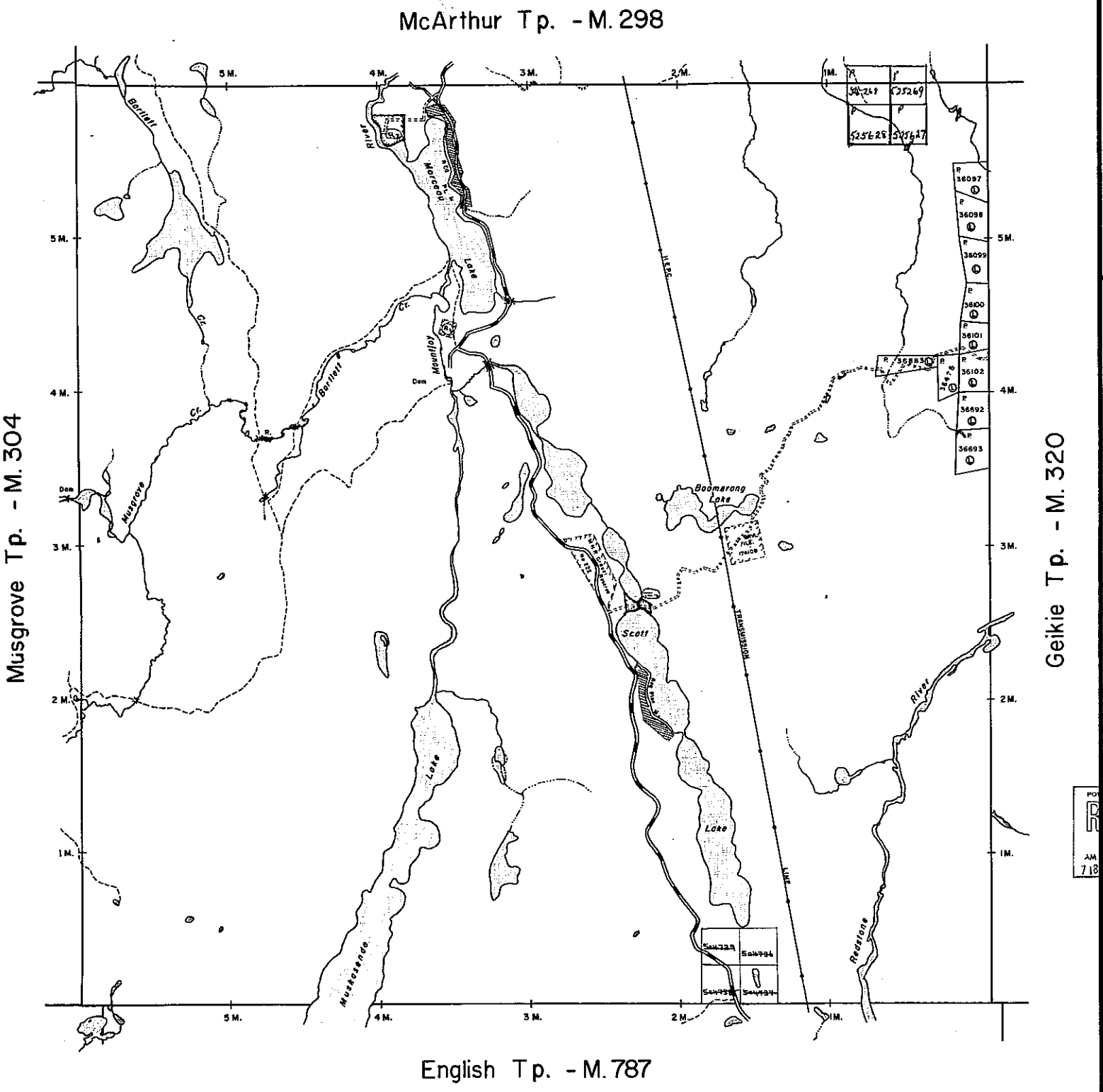

THE TOWNSHIP OF

BARTLETT

DISTRICT OF TIMISKAMING

PORCUPINE MINING DIVISION

SCALE: 1-INCH=40 CHAINS

LEGEND

PATENTED LAND	● or Ⓟ
CROWN LAND SALE	C.S.
LEASES	Ⓛ
LOCATED LAND	Loc.
LICENSE OF OCCUPATION	L.O.
MINING RIGHTS ONLY	M.R.O.
SURFACE RIGHTS ONLY	S.R.O.
ROADS	
IMPROVED ROADS	
KING'S HIGHWAYS	
RAILWAYS	
POWER LINES	
MARSH OR MUSKEG	
MINES	
CANCELLED	C
PATENTED S.R.O.	

NOTES

400' Surface Rights Reservation along the shores of all lakes and rivers.

Areas withdrawn from staking under Section 43 of the Mining Act (R.S.O. 1970).

Order No.	File	Date	Disposition
W. 19/77	174108	1/3/77	S.R.O.

R2 & R3 surface rights only withdrawn April 10/78 for access points

PORCUPINE MINING DIVISION
RECEIVED
JUL 5 1977
AM 7 8 9 10 11 12 1 2 3 4 5 6 PM

DATE OF ISSUE
JUL 4 1977

PLAN NO.- M-262

ONTARIO
MINISTRY OF NATURAL RESOURCES
SURVEYS AND MAPPING BRANCH

262

BARTLETT

PORCUPINE MINING DIVISION

SCALE: 40 CHAINS = 1 INCH

M.c ARTHUR

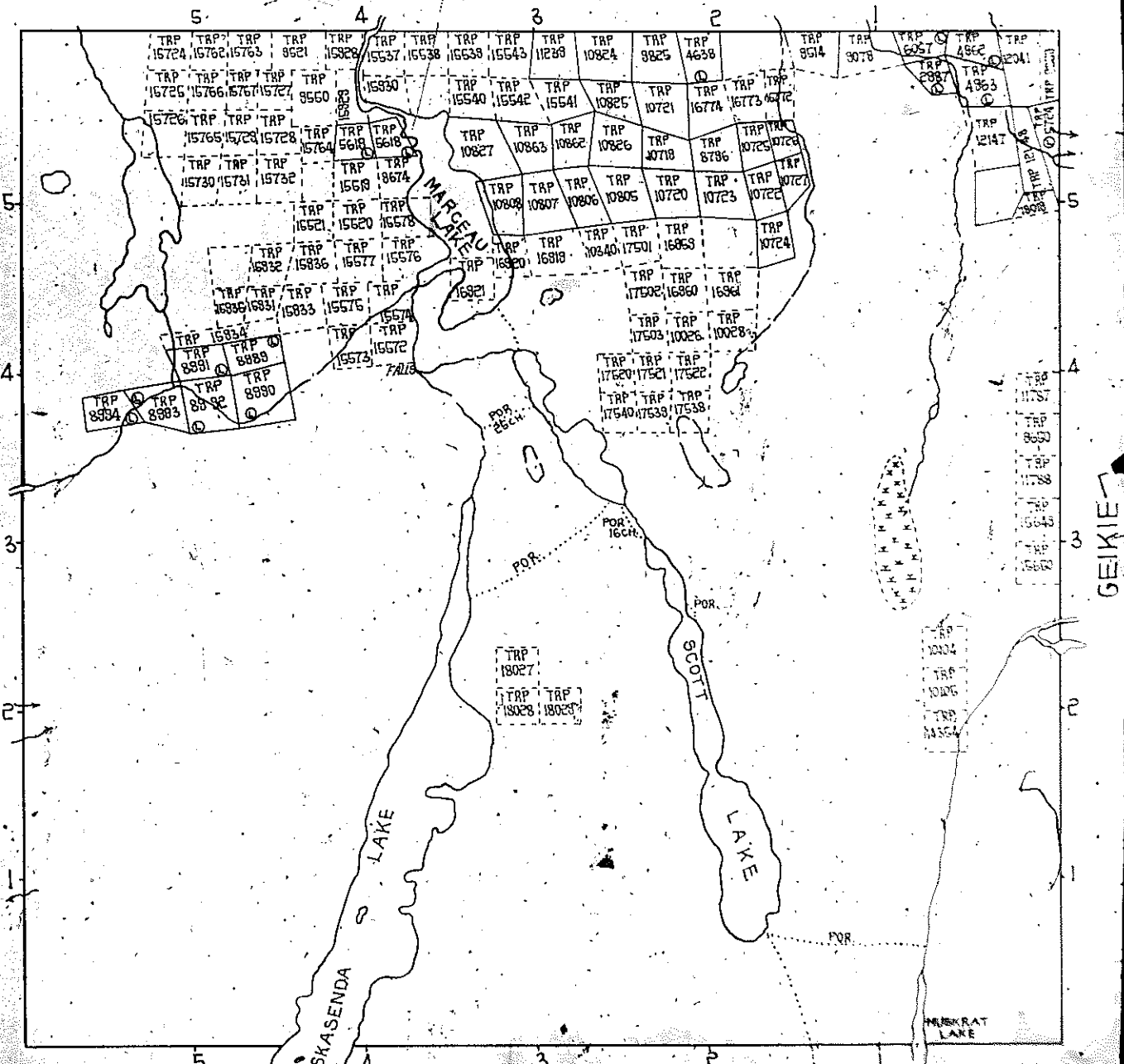

BARTLETT

262

PORCUPINE MINING DIVISION

SCALE: 40 CHAINS = 1 INCH

Mc ARTHUR

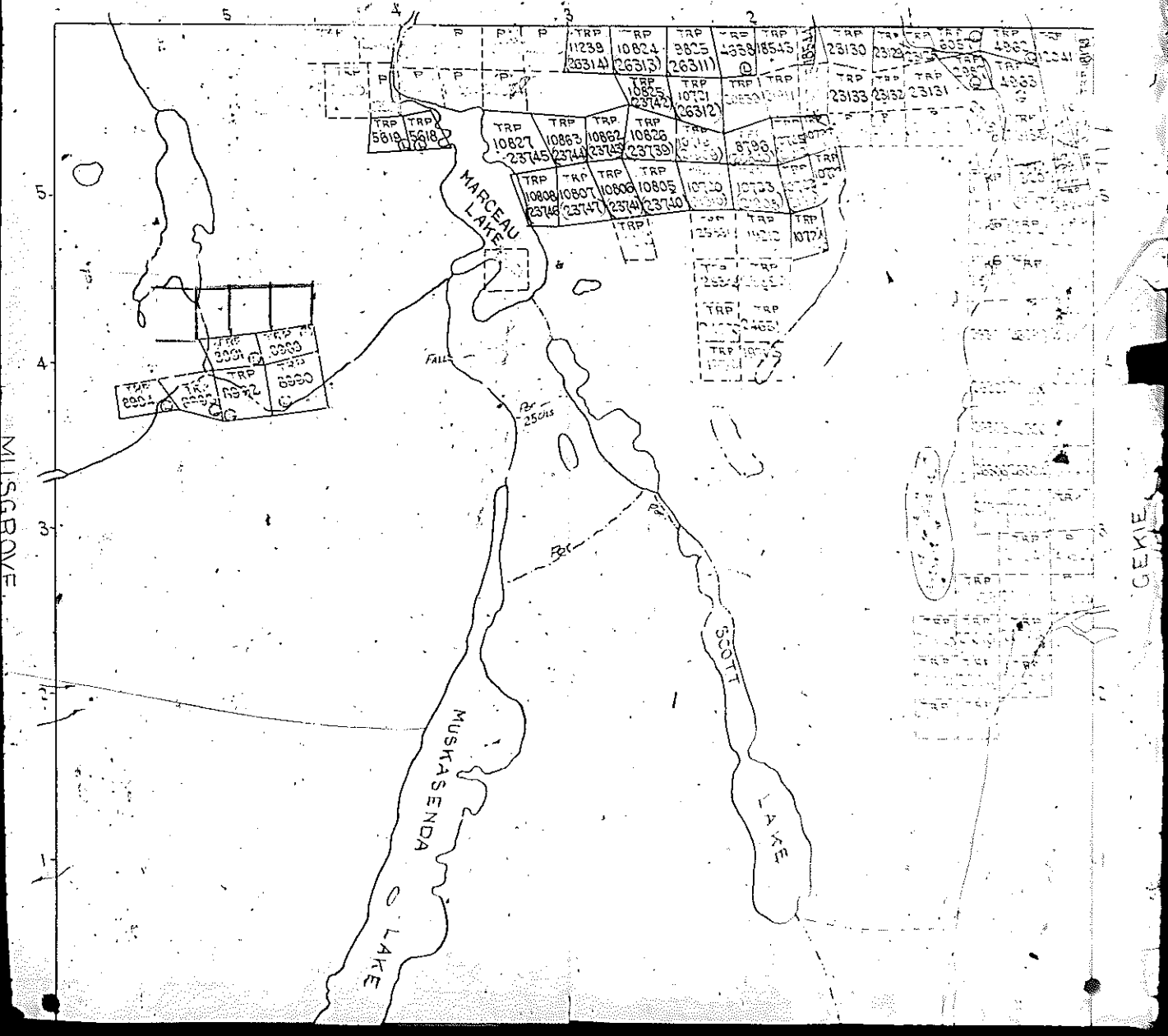

262

BARTLETT

PORCUPINE MINING DIVISION

TIMAGAMI PROVINCIAL FOREST

M-262

DISTRICT OF TIMISKAMING

Scale:-40 Chains-1 Inch

LEGEND

LLED
TED LAND
LAND SALE
LAND
OF OCCUPATION
RIGHTS ONLY
RIGHTS ONLY

C
P
C.S
L
LOC
LO
MRO
SRO

McARTHUR

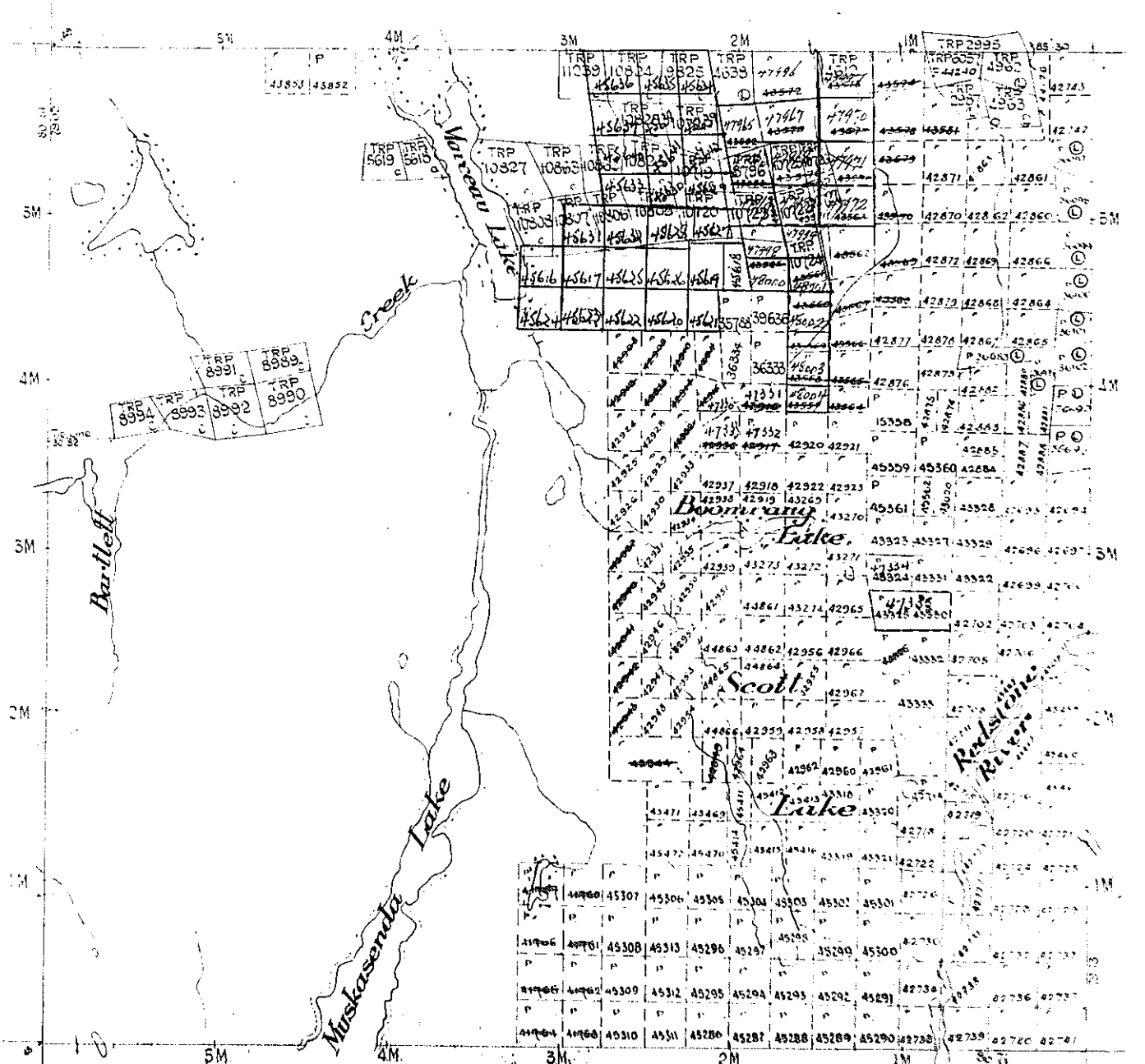

262

BARTLETT

PORCUPINE MINING DIVISION

TIMAGAMI PROVINCIAL FOREST

DISTRICT OF TIMISKAMING

Scale:-40 Chains-1 Inch

M-262

LEGEND

CANCELLED	C.
PATENTED LAND	(P)
CROWN LAND SALE	C.S
LEASES	(L)
LOCATED LAND	LOC
LICENSE OF OCCUPATION	L.O.
MINING RIGHTS ONLY	MRO
SURFACE RIGHTS ONLY	SRO

L.O. 7557 COVERS DAM SITE A.L. 868 AND FLOODING RIGHTS ON MUSKASENDA LAKE. FILE: 88141.

McARTHUR

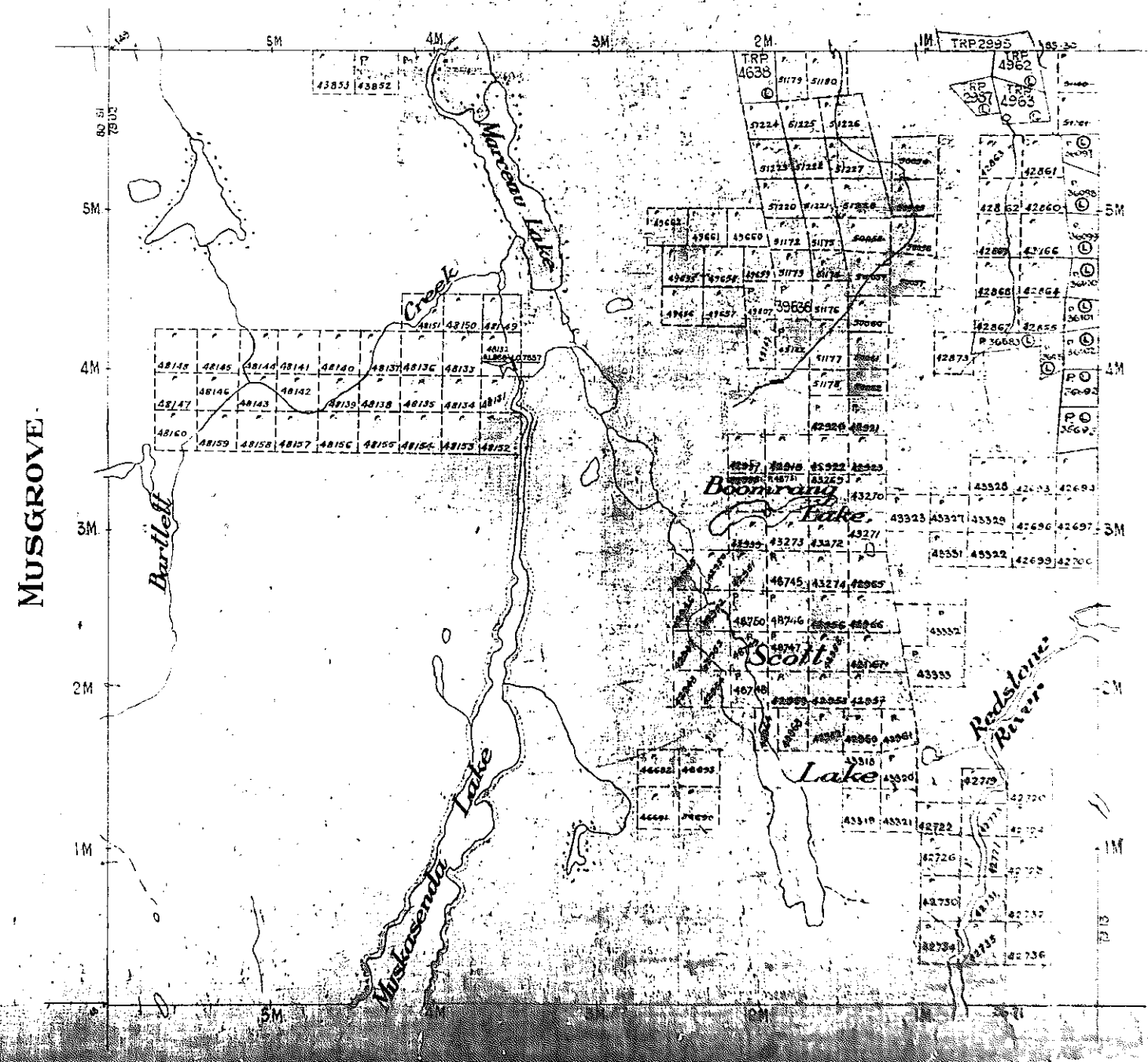

262

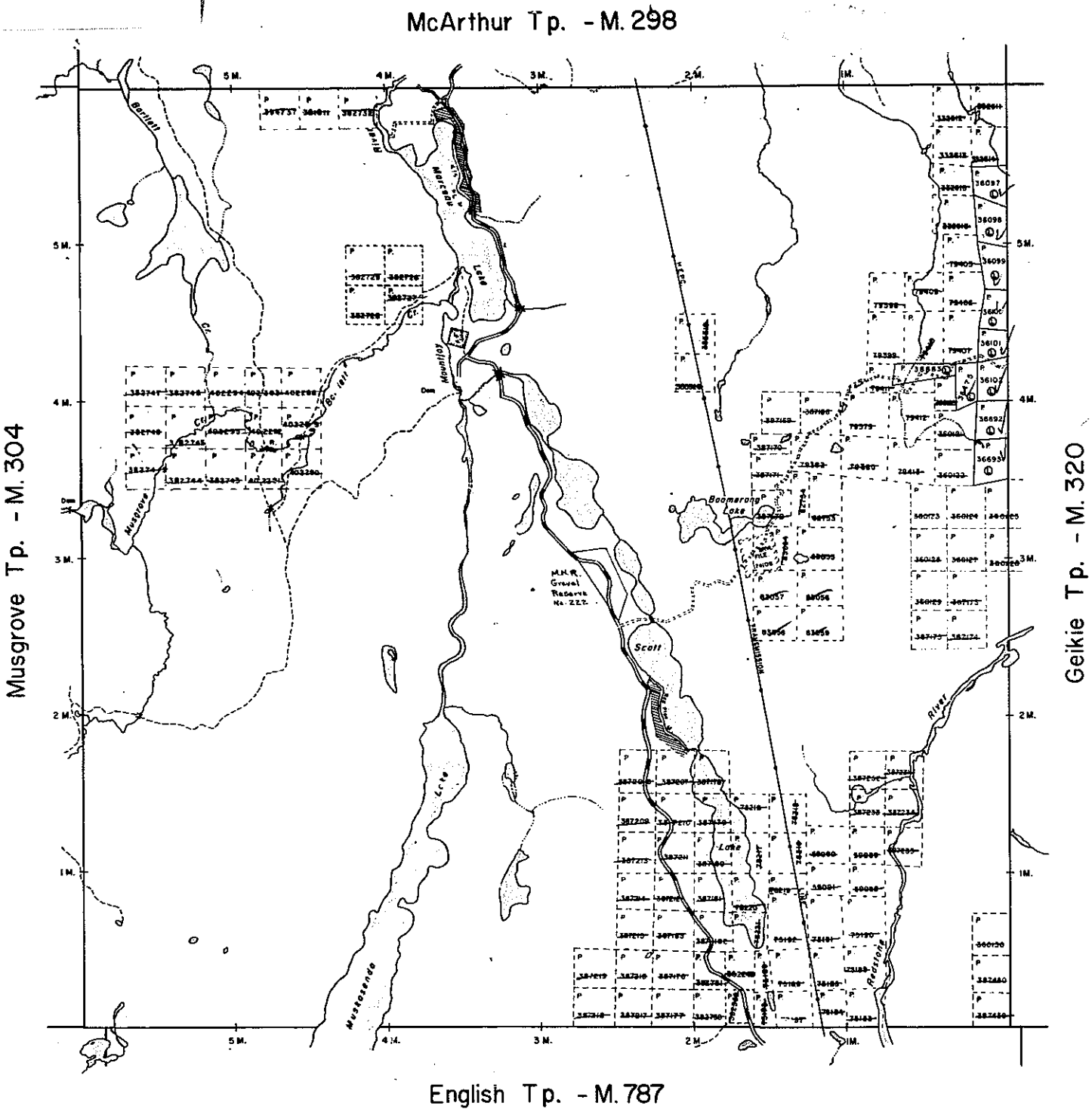

THE TOWNSHIP OF

BARTLETT

DISTRICT OF TIMISKAMING

PORCUPINE MINING DIVISION

SCALE: 1-INCH=40 CHAINS

LEGEND

PATENTED LAND	● or Ⓟ
CROWN LAND SALE	C.S.
LEASES	Ⓛ
LOCATED LAND	Loc.
LICENSE OF OCCUPATION	L.O.
MINING RIGHTS ONLY	M.R.O.
SURFACE RIGHTS ONLY	S.R.O.
ROADS	
IMPROVED ROADS	
KING'S HIGHWAYS	
RAILWAYS	
POWER LINES	
MARSH OR MUSKEG	
MINES	
CANCELLED	C.
PATENTED S.R.O.	

NOTES

S.R. withdrawn with Imposed sites, March 1, 1977

400' Surface Rights Reservation along the shores of all lakes and rivers.

RECEIVED
MAY 28 1974
AM PM
7 8 9 10 11 12 1 2 3 4 5 6

DATE OF ISSUE
MAY 23 1974

PLAN NO.- M-262

ONTARIO
MINISTRY OF NATURAL RESOURCES
SURVEYS AND MAPPING BRANCH

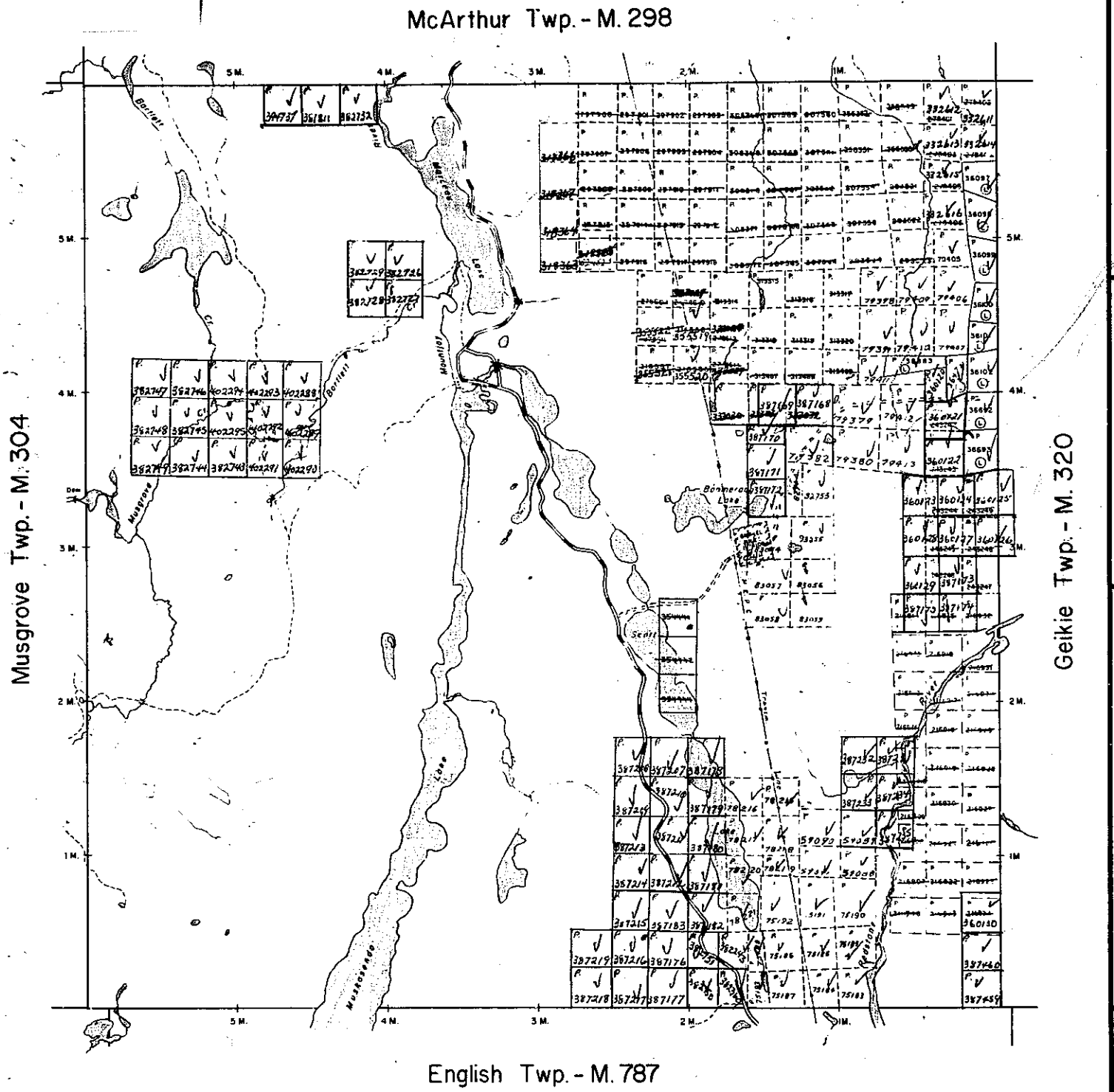

THE TOWNSHIP OF

BARTLETT

DISTRICT OF TIMISKAMING

PORCUPINE MINING DIVISION

SCALE: 1 INCH = 40 CHAINS

LEGEND

PATENTED LAND	P
CROWN LAND SALE	C.S.
LEASES	L
LOCATED LAND	Loc.
LICENSE OF OCCUPATION	L.O.
MINING RIGHTS ONLY	M.R.O.
SURFACE RIGHTS ONLY	S.R.O.
ROADS	
IMPROVED ROADS	
KING'S HIGHWAYS	
RAILWAYS	
POWER LINES	
MARSH OR MUSKEG	
MINES	
CANCELLED	C

NOTES

This township lies within the TIMAGAMI PROVINCIAL FOREST

400' Surface Rights Reservation around all Lakes and Rivers.

PORCUPINE MINING DIVISION
RECEIVED
MAY 3 - 1971
AM PM
7 8 9 10 11 12 1 2 3 4 5 6

PLAN NO.- M-262

ONTARIO
DEPARTMENT OF MINES
AND NORTHERN AFFAIRS

McArthur Twp. - M. 298

Musgrove Twp. - M. 304

Geikie Twp. - M. 320

English Twp. - M. 787

THE TOWNSHIP OF

BARTLETT

DISTRICT OF TIMISKAMING

PORCUPINE MINING DIVISION

SCALE: 1-INCH=40 CHAINS

LEGEND

PATENTED LAND	Ⓟ
CROWN LAND SALE	C.S.
LEASES	Ⓛ
LOCATED LAND	Loc
LICENSE OF OCCUPATION	L.O.
MINING RIGHTS ONLY	M.R.O.
SURFACE RIGHTS ONLY	S.R.O.
ROADS	
IMPROVED ROADS	
KING'S HIGHWAYS	
RAILWAYS	
POWER LINES	
MARSH OR MUSKEG	
MINES	
CANCELLED	C.

NOTES

This township lies within the TIMAGAMI PROVINCIAL FOREST

400' Surface Rights Reservation around all Lakes and Rivers

PLAN NO.- M-262

DEPARTMENT OF MINES

— ONTARIO —

262

BARTLETT

PORCUPINE MINING DIVISION

TIMAGAMI PROVINCIAL FOREST

DISTRICT OF TIMISKAMING

Scale:—40 Chains = 1 Inch.

M-262

LEGEND

LED	C
ED LAND	P
LAND SALE	C.S.
	L
LAND	LOC
OF OCCUPATION	L.O.
RIGHTS ONLY	M.R.O.
RIGHTS ONLY	S.R.O.

McARTHUR

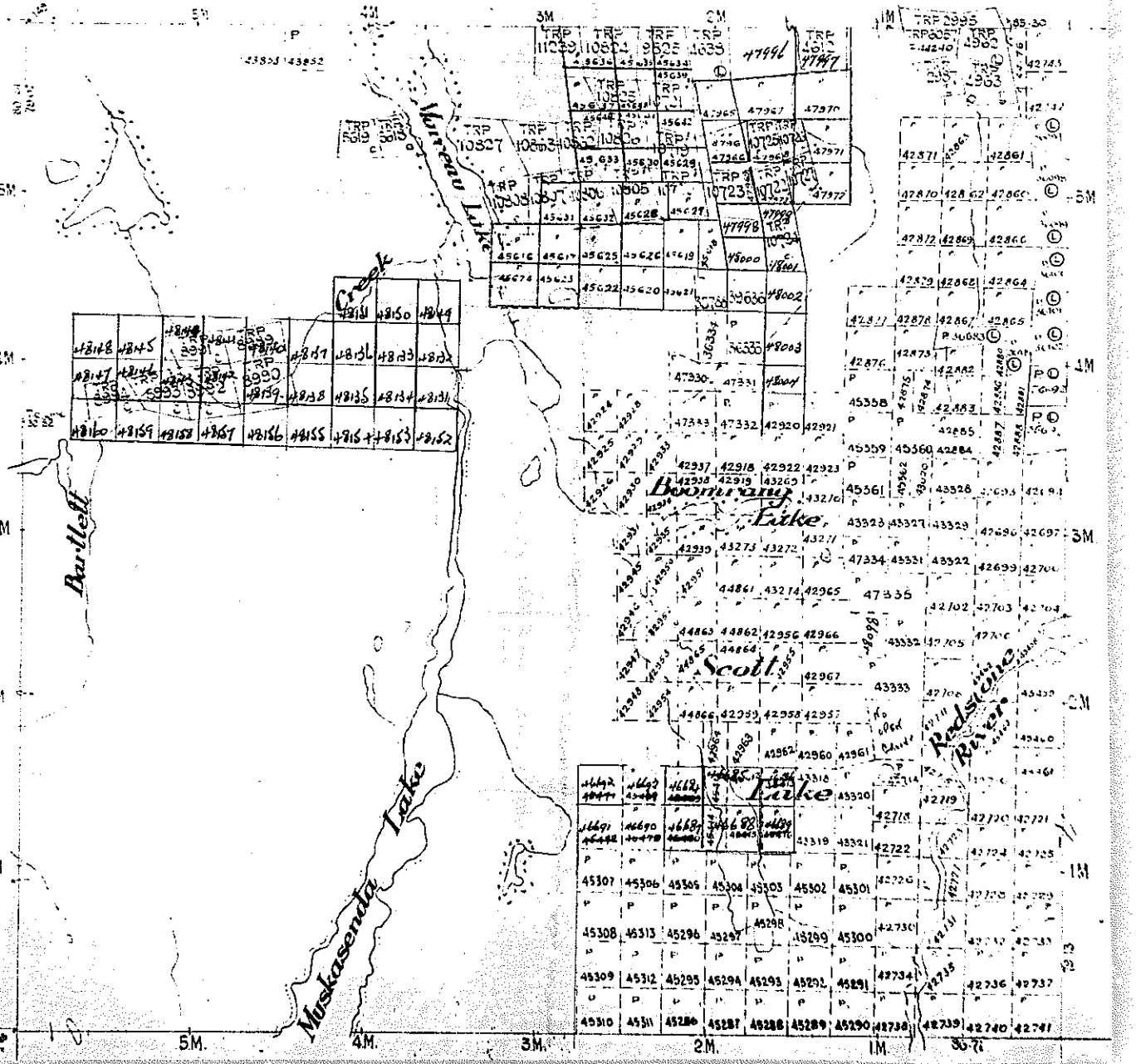

262

BARTLETT

PORCUPINE MINING DIVISION

TIMAGAMI PROVINCIAL FOREST

DISTRICT OF TIMISKAMING

Scale:- 40 Chains - 1 Inch.

M-262

LEGEND

LEASED	C
PATENTED LAND	P
CROWN LAND SALE	CS
	L
LEASED LAND	LOC
LICENSE OF OCCUPATION	LO
MINING RIGHTS ONLY	MRO
SURFACE RIGHTS ONLY	SRO

McARTHUR

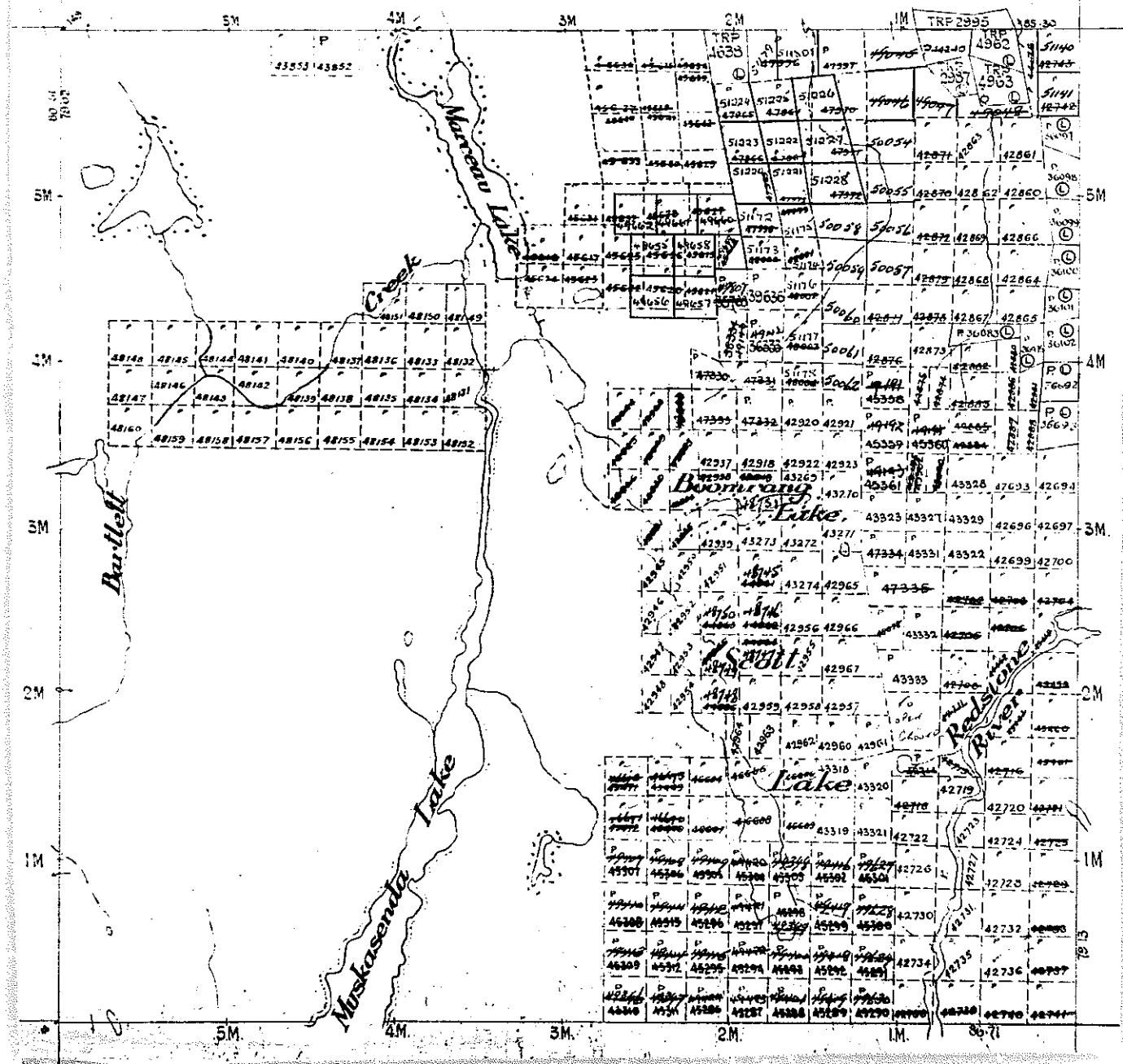

262

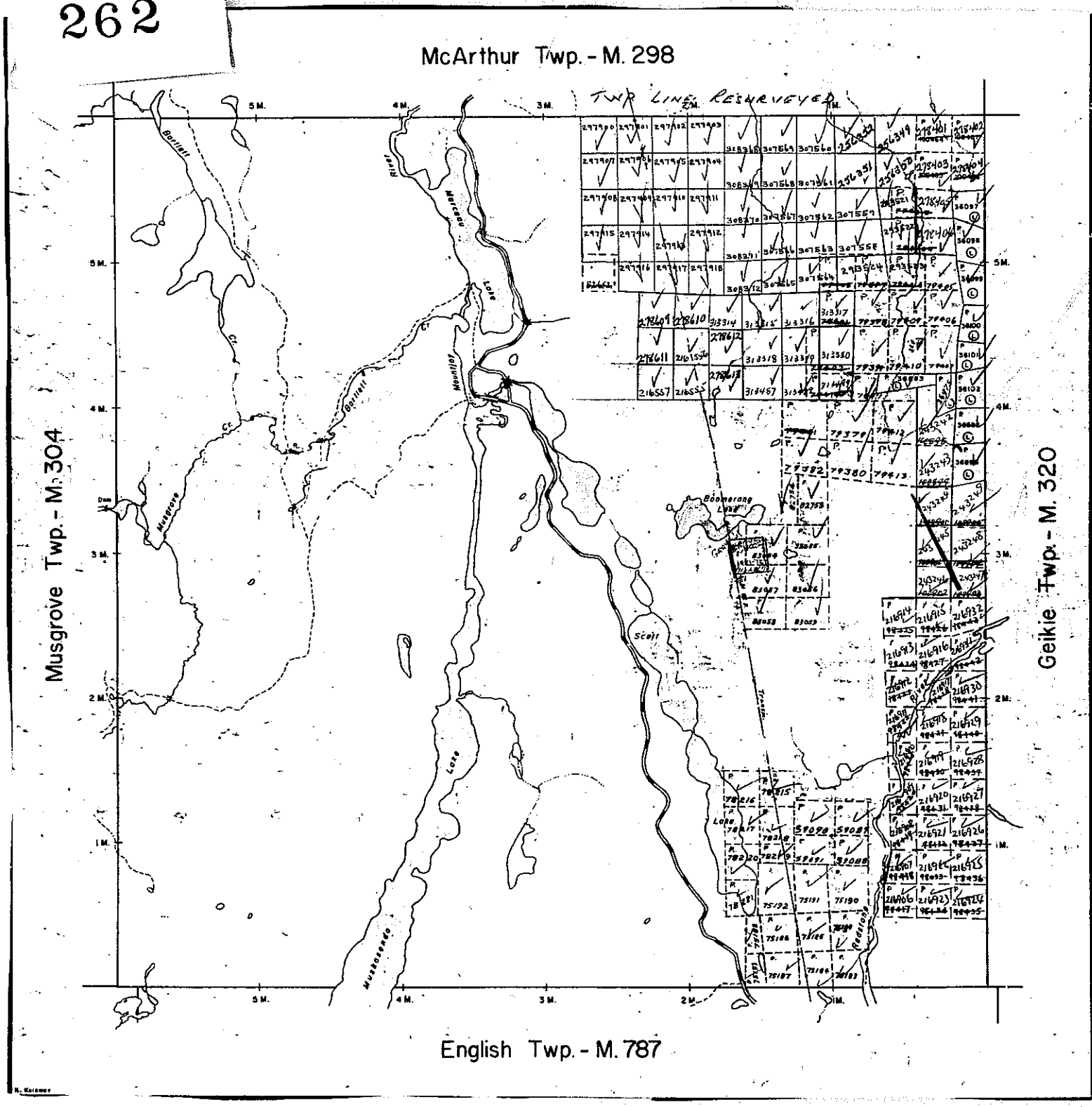

THE TOWNSHIP OF

BARTLETT

DISTRICT OF TIMISKAMING

PORCUPINE MINING DIVISION

SCALE: 1-INCH=40 CHAINS

LEGEND

PATENTED LAND	P
CROWN LAND SALE	C.S.
LEASES	L
LOCATED LAND	Loc.
LICENSE OF OCCUPATION	L.O.
MINING RIGHTS ONLY	M.R.O.
SURFACE RIGHTS ONLY	S.R.O.
ROADS	
IMPROVED ROADS	
KING'S HIGHWAYS	
RAILWAYS	
POWER LINES	
MARSH OR MUSKEG	
MINES	
CANCELLED	

NOTES

This township lies within the TIMAGAMI PROVINCIAL FOREST

400' Surface Rights Reservation around all Lakes and Rivers.

PORCUPINE MINING DIV.
RECEIVED
JAN 3 1969

PLAN NO.- M-262

DEPARTMENT OF MINES
— ONTARIO —

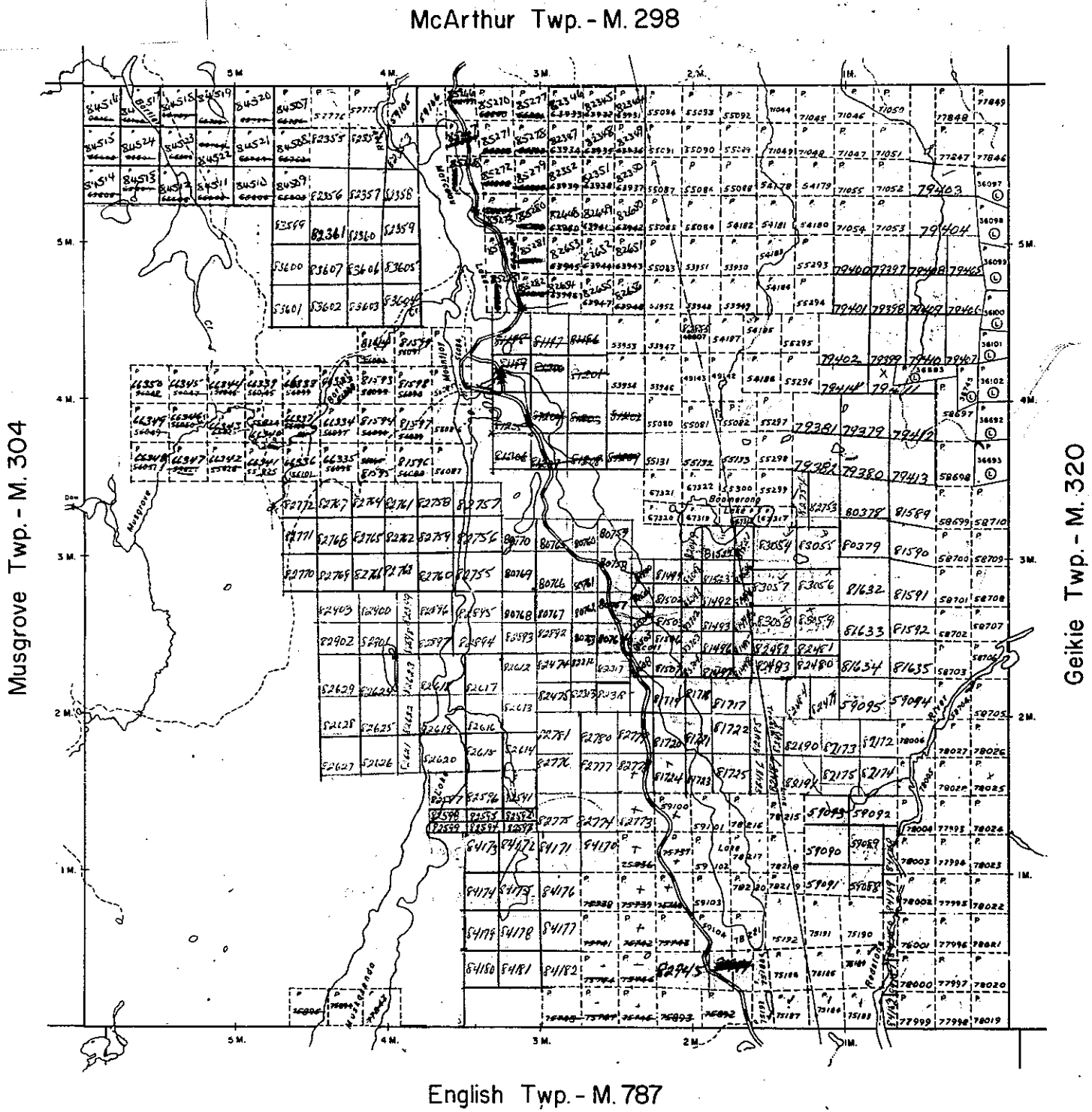

THE TOWNSHIP OF

BARTLETT

DISTRICT OF TIMISKAMING

PORCUPINE MINING DIVISION

SCALE: 1-INCH=40 CHAINS

LEGEND

PATENTED LAND	
CROWN LAND SALE	C.S.
LEASES	
LOCATED LAND	Loc.
LICENSE OF OCCUPATION	L.O.
MINING RIGHTS ONLY	M.R.O.
SURFACE RIGHTS ONLY	S.R.O.
ROADS	
IMPROVED ROADS	
KING'S HIGHWAYS	
RAILWAYS	
POWER LINES	
MARSH OR MUSKEG	
MINES	
CANCELLED	

NOTES

This township lies within the TIMAGAMI PROVINCIAL FOREST

400' Surface Rights Reservation around all Lakes and Rivers.

MINING RECORDER
RECEIVED
NOV 30 1984
PORCUPINE
MINING DIVISION

PLAN NO. M-262

DEPARTMENT OF MINES

ONTARIO

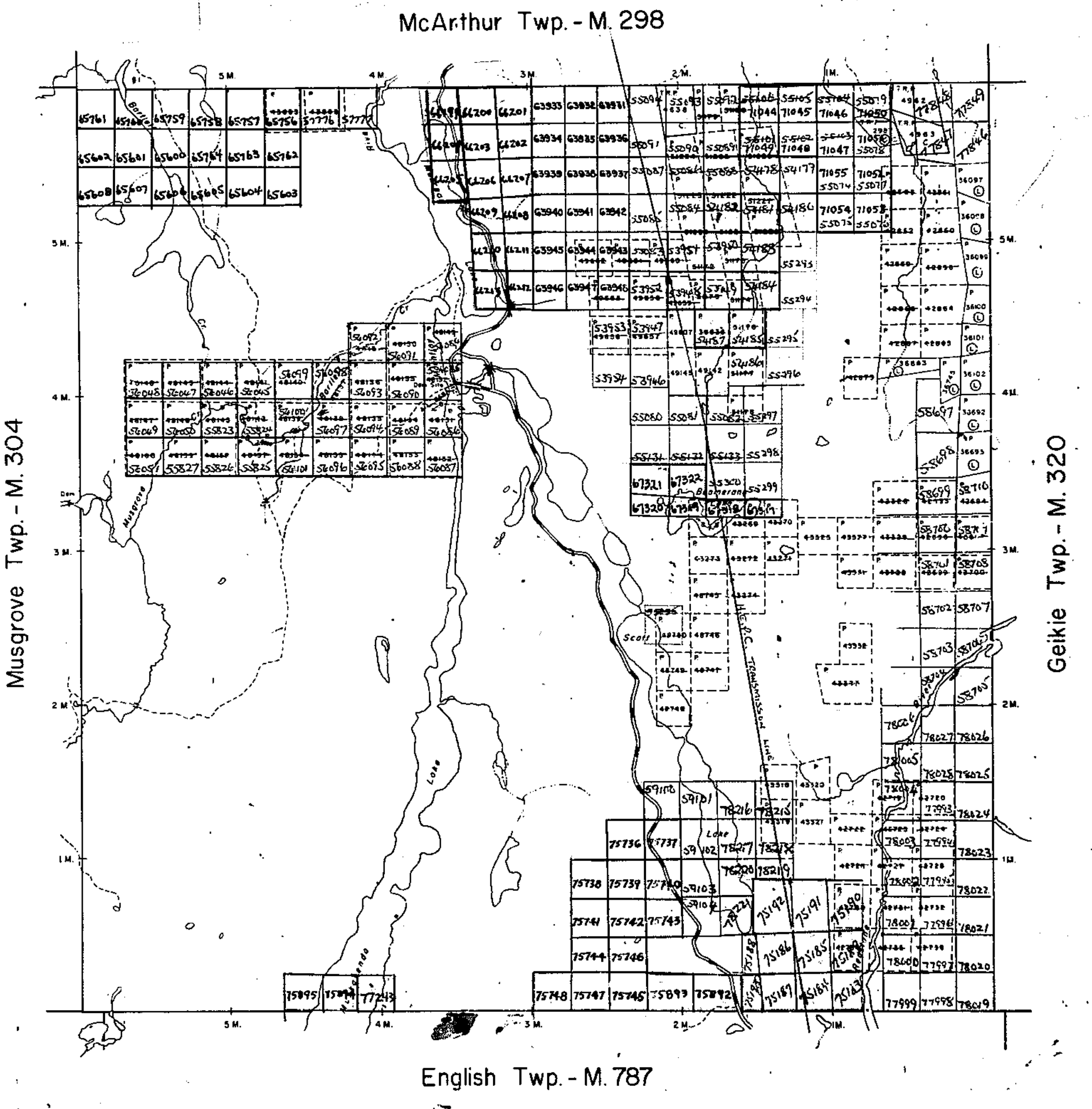

THE TOWNSHIP
OF

BARTLETT

DISTRICT OF
TIMISKAMING

PORCUPINE
MINING DIVISION

SCALE: 1-INCH=40 CHAINS

LEGEND

PATENTED LAND	P
CROWN LAND SALE	C.S.
LEASES	L
LOCATED LAND	Loc.
LICENSE OF OCCUPATION	L.O.
MINING RIGHTS ONLY	M.R.O.
SURFACE RIGHTS ONLY	S.R.O.
ROADS	
IMPROVED ROADS	
KING'S HIGHWAYS	
RAILWAYS	
POWER LINES	
MARSH OR MUSKEG	
MINES	
CANCELLED	C

NOTES

This township lies within the TIMAGAMI PROVINCIAL FOREST

400' Surface Rights Reservation around all Lakes and Rivers.

L.O. No. 7557 covers Dam Site A.L. 868 and Flooding Rights on Muskasenda Lake. File No. 88141.

MINING RECORDER
RECEIVED
JUN 6 1962
PORCUPINE
MINING DIVISION

PLAN NO.- M-262

DEPARTMENT OF MINES
— ONTARIO —

BARTLETT

PORCUPINE MINING DIVISION

TIMAGAMI PROVINCIAL FOREST

262

DISTRICT OF TIMISKAMING

M-262

Scale:-40 Chains-1 Inch.

McARTHUR

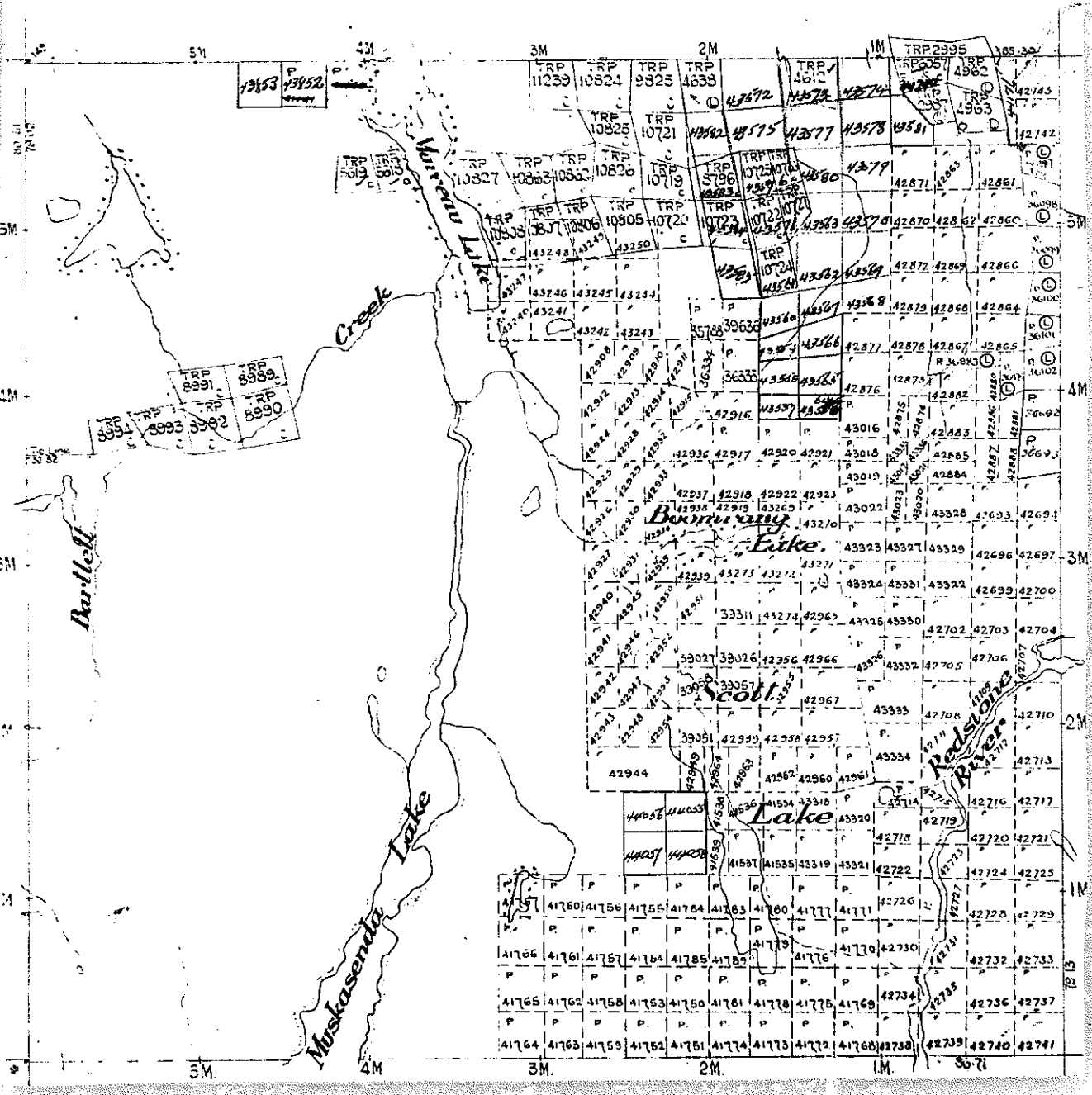

262

BARTLETT

PORCUPINE MINING DIVISION

TIMAGAMI PROVINCIAL FOREST

DISTRICT OF TIMISKAMING

M-262

Scale:-40 Chains-1 Inch

McARTHUR

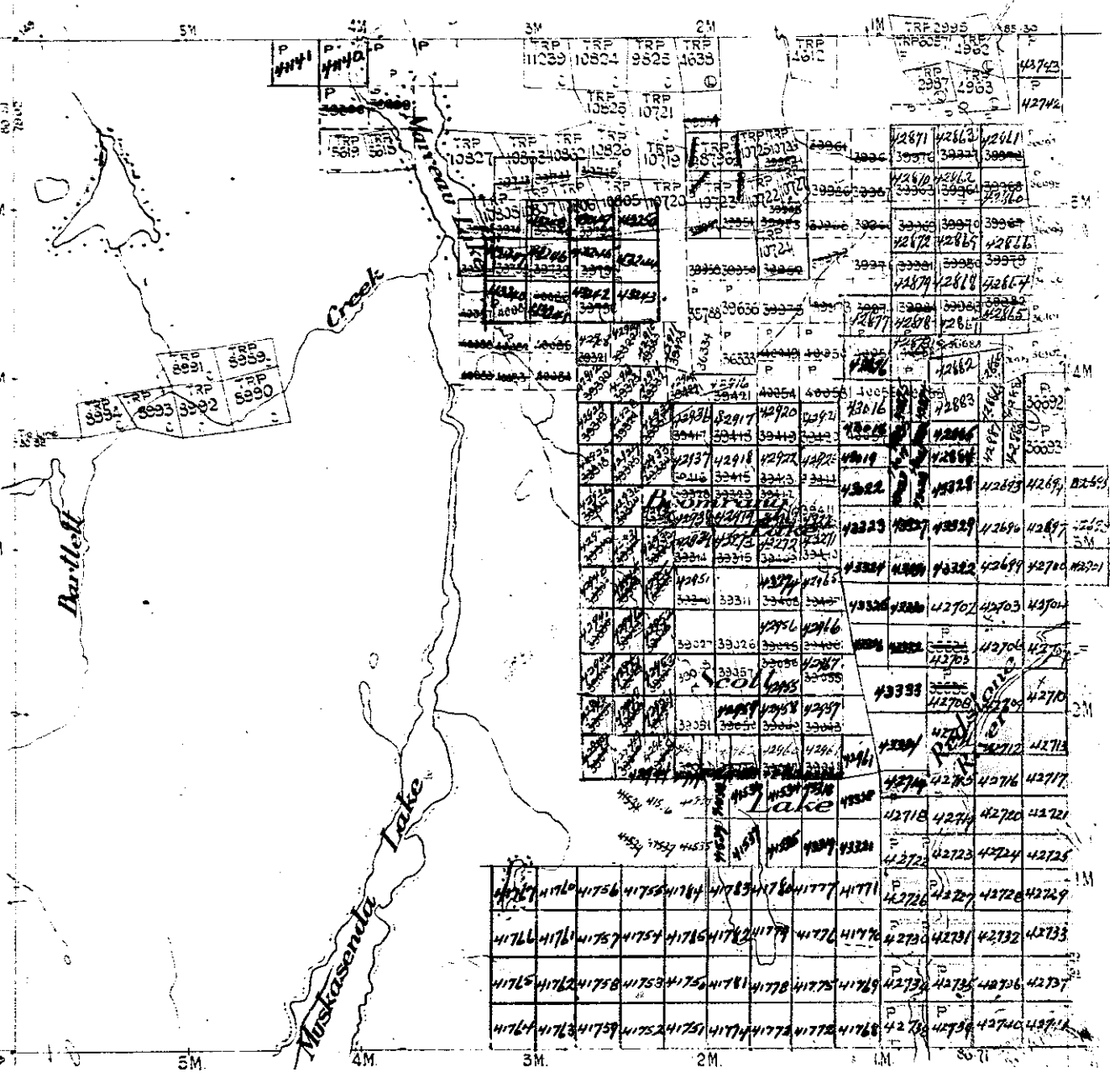

262

BARTLETT.

DISTRICT OF TIMISKAMING.

PORCUPINE MINING DIVISION.

Scale: 40 chains to an inch.

M-262

Mc ARTHUR TWP.

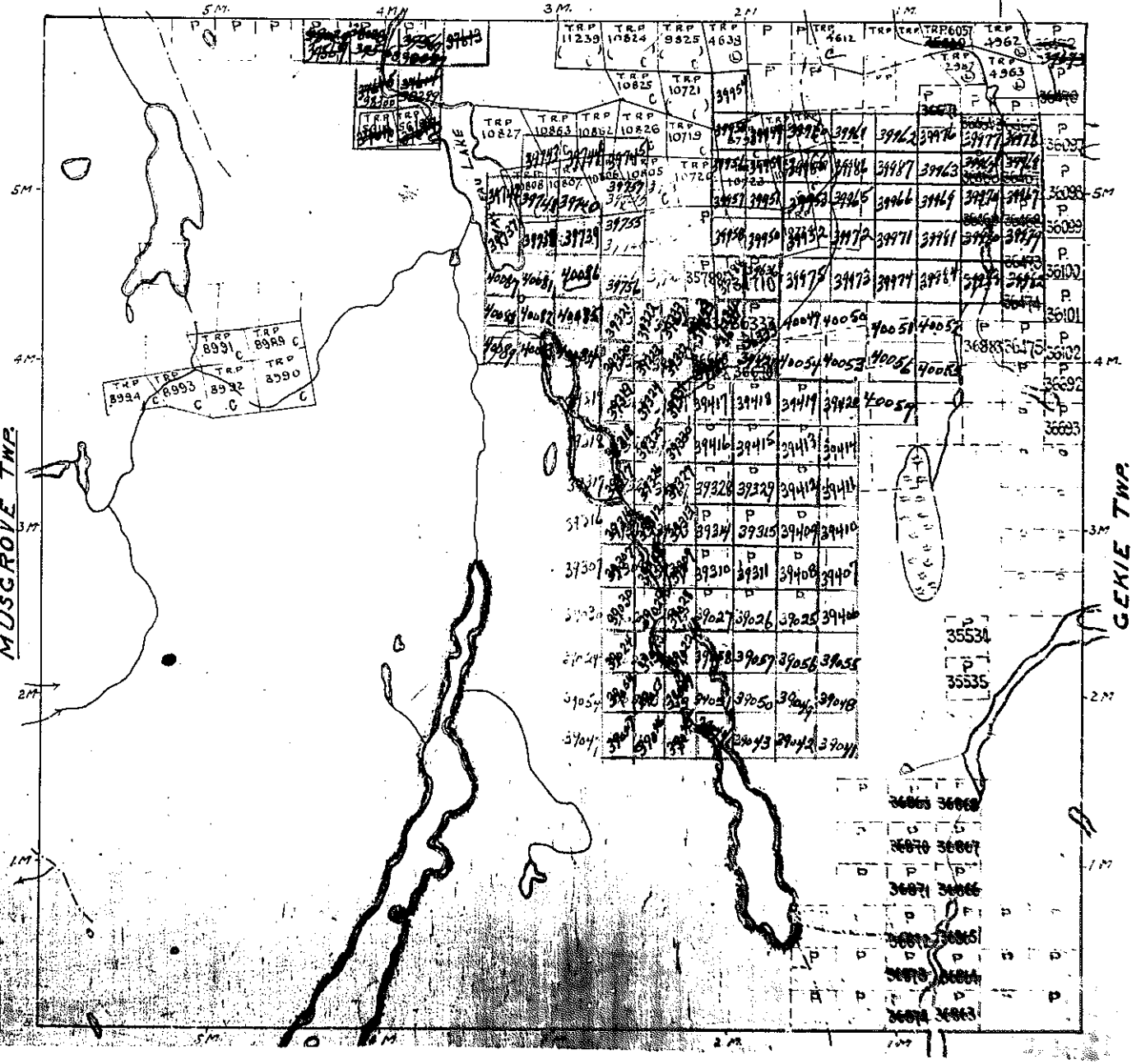

262

BARTLETT.

DISTRICT OF TIMISKAMING.

PORCUPINE MINING DIVISION.

Scale: 40 chains to an inch.

M-262

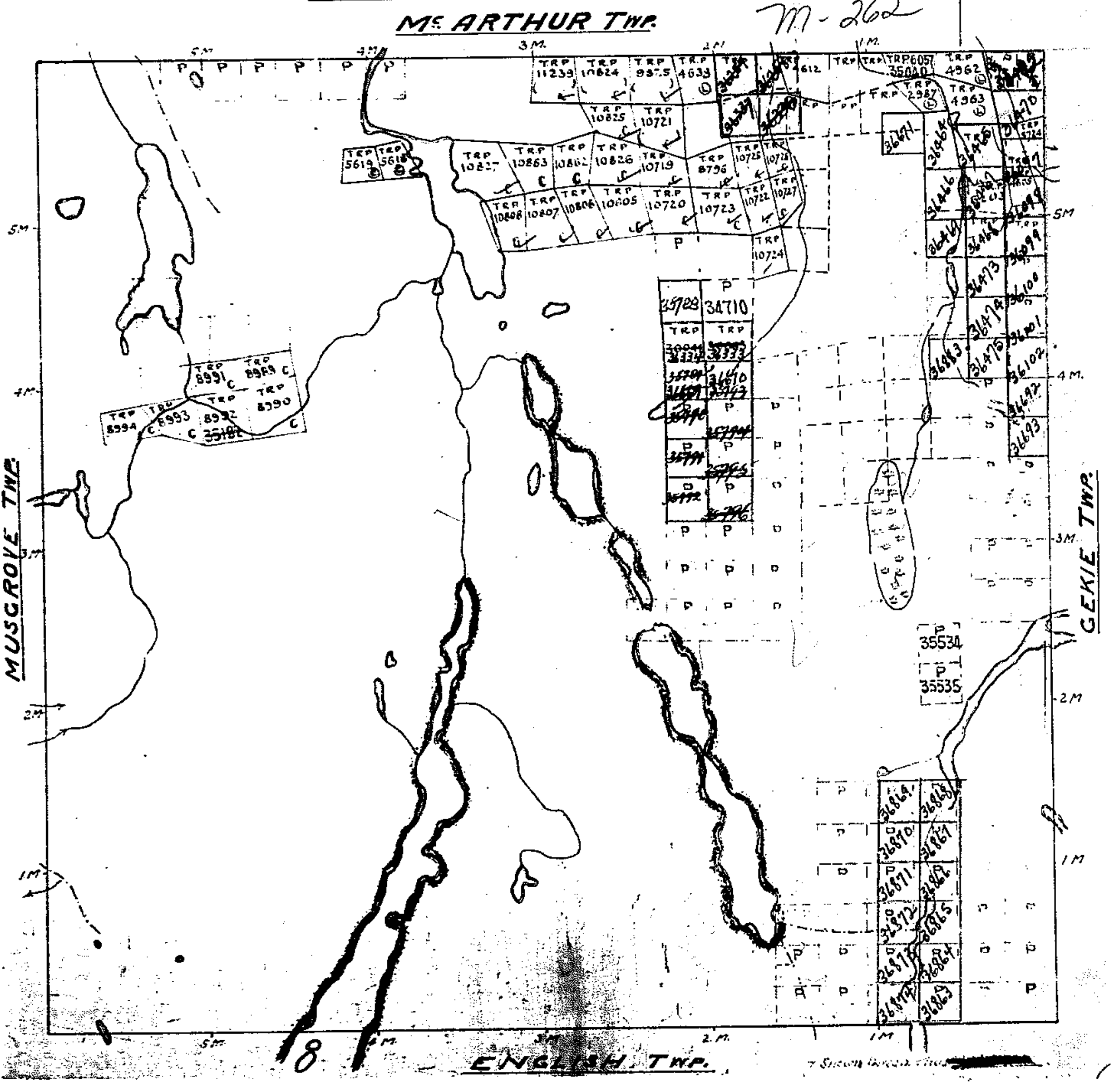

262

DISTRICT OF TIMISKAMING.

PORCUPINE MINING DIVISION.

Scale: 40 chains to an inch.

Mc ARTHUR TWP.

M-262

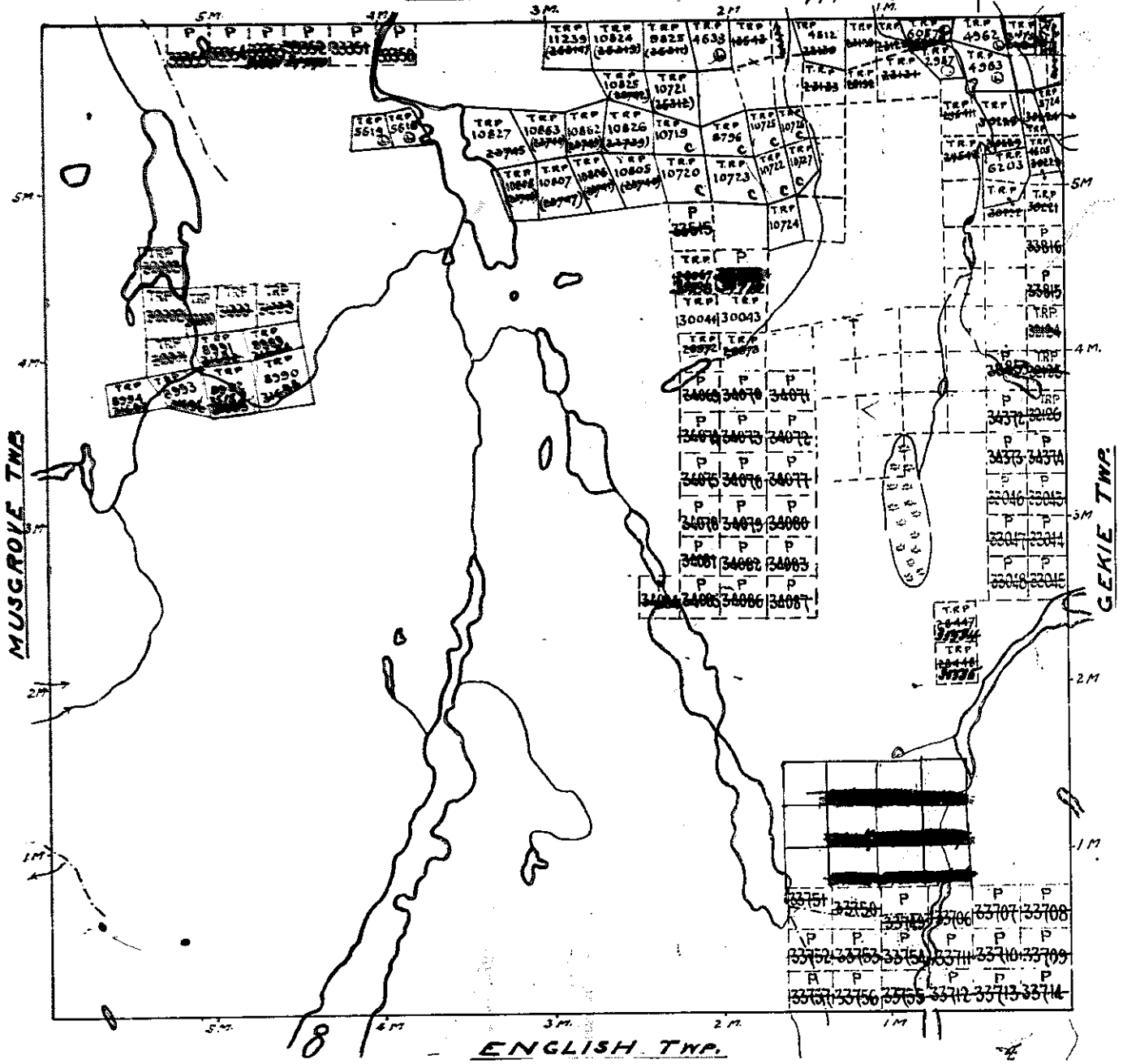

262

BARTLETT

PORCUPINE MINING DIVISION

SCALE: 40 CHAINS = 1 INCH

McARTHUR

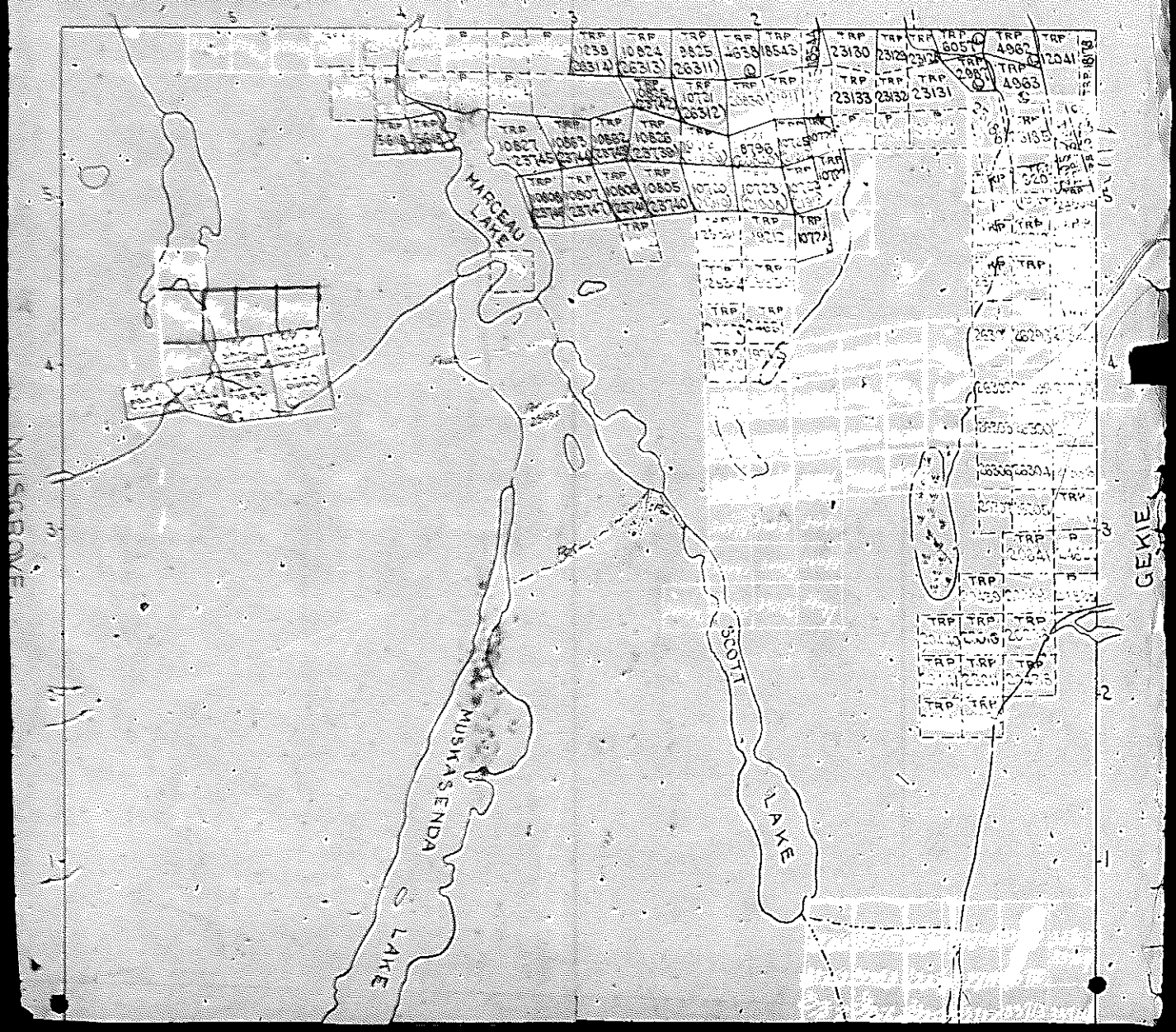

262

BARTLETT

PORCUPINE MINING DIVISION

SCALE: 40 CHAINS = 1 INCH

Mc ARTHUR

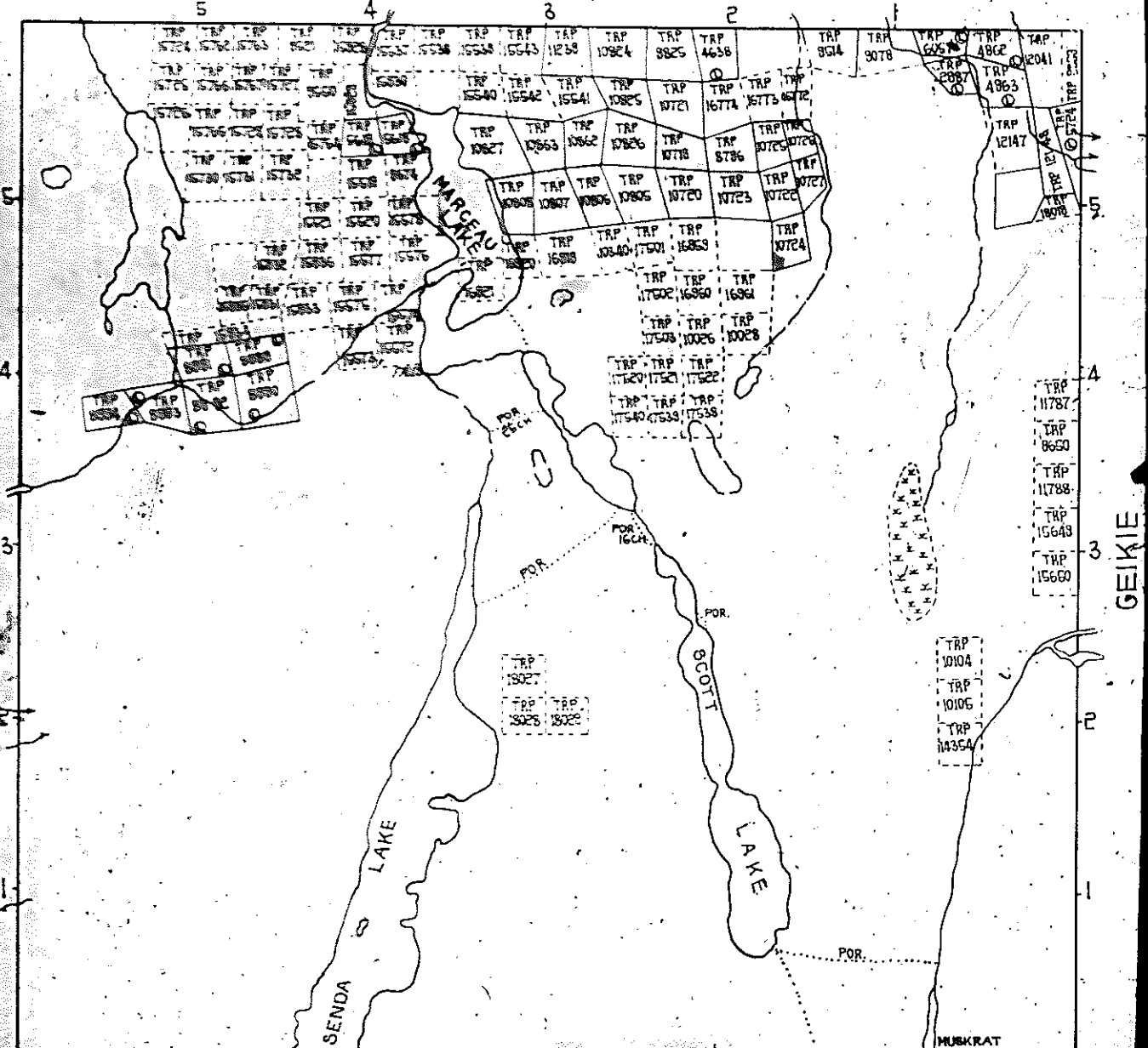

262

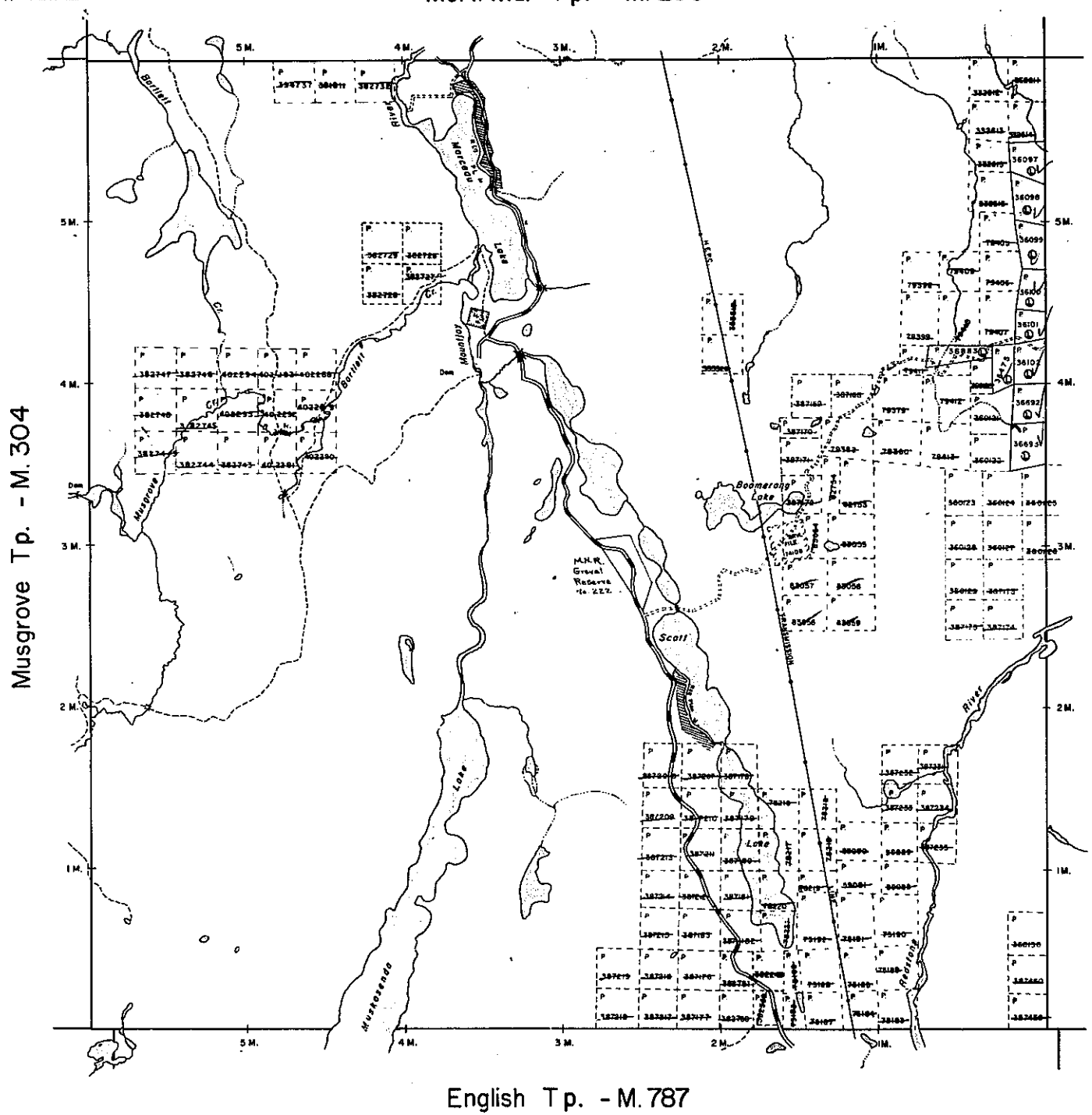

THE TOWNSHIP OF

BARTLETT

DISTRICT OF TIMISKAMING

PORCUPINE MINING DIVISION

SCALE: 1-INCH=40 CHAINS

LEGEND

PATENTED LAND	● or Ⓟ
CROWN LAND SALE	C.S.
LEASES	Ⓛ
LOCATED LAND	Loc.
LICENSE OF OCCUPATION	L.O.
MINING RIGHTS ONLY	M.R.O.
SURFACE RIGHTS ONLY	S.R.O.
ROADS	
IMPROVED ROADS	
KING'S HIGHWAYS	
RAILWAYS	
POWER LINES	
MARSH OR MUSKEG	
MINES	
CANCELLED	
PATENTED S.R.O.	

NOTES

S.R. [illegible] March 1, 1977

400' Surface Rights Reservation along the shores of all lakes and rivers.

RECEIVED
MAY 28 1974
AM 7 8 9 10 11 12 1 2 3 4 5 6 PM

DATE OF ISSUE
MAY 23 1974

PLAN NO.- M-262

ONTARIO
MINISTRY OF NATURAL RESOURCES
SURVEYS AND MAPPING BRANCH

K. Kolesey

262

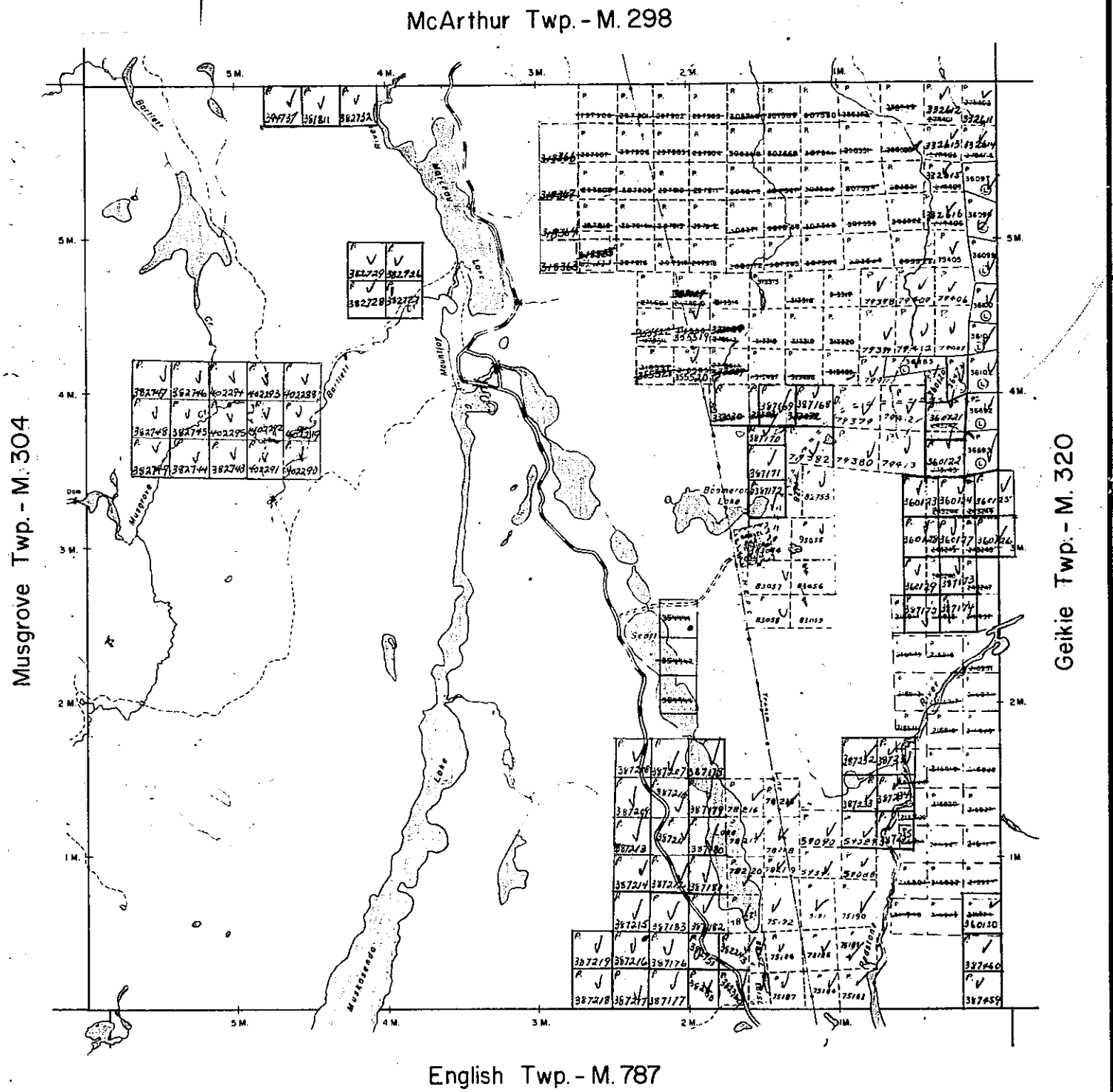

THE TOWNSHIP OF

BARTLETT

DISTRICT OF TIMISKAMING

PORCUPINE MINING DIVISION

SCALE: 1 INCH = 40 CHAINS

LEGEND

PATENTED LAND	P
CROWN LAND SALE	C.S.
LEASES	L
LOCATED LAND	Loc.
LICENSE OF OCCUPATION	L.O.
MINING RIGHTS ONLY	M.R.O.
SURFACE RIGHTS ONLY	S.R.O.
ROADS	
IMPROVED ROADS	
KING'S HIGHWAYS	
RAILWAYS	
POWER LINES	
MARSH OR MUSKEG	
MINES	
CANCELLED	C

NOTES

This township lies within the TIMAGAMI PROVINCIAL FOREST

400' Surface Rights Reservation around all Lakes and Rivers.

PORCUPINE MINING DIVISION
RECEIVED
MAY 3 - 1971
AM. PM.
7 8 9 10 11 12 1 2 3 4 5 6

PLAN NO. M-262

ONTARIO DEPARTMENT OF MINES AND NORTHERN AFFAIRS

262

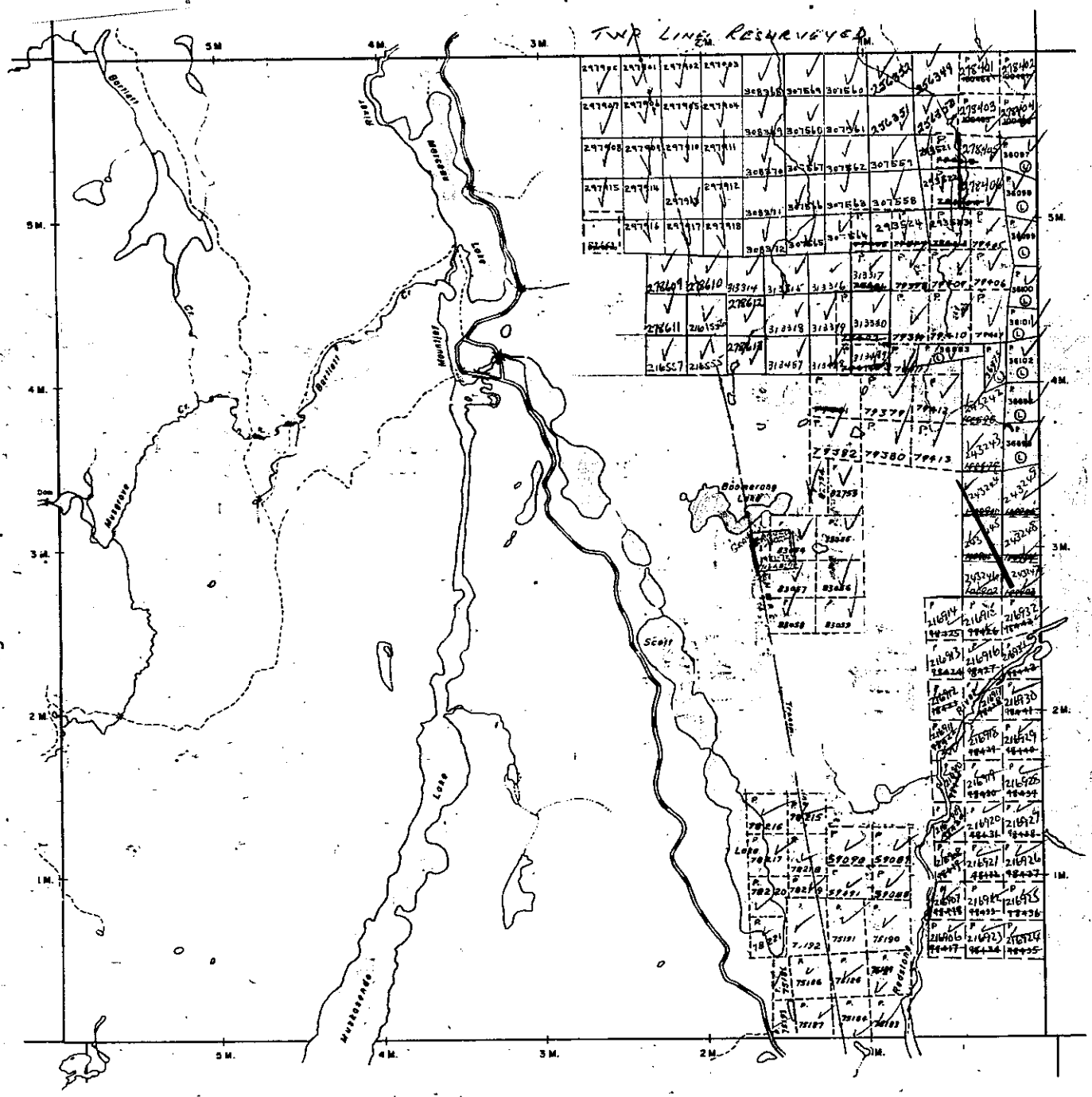

THE TOWNSHIP OF

BARTLETT

DISTRICT OF TIMISKAMING

PORCUPINE MINING DIVISION

SCALE: 1-INCH=40 CHAINS

LEGEND

PATENTED LAND
CROWN LAND SALE
LEASES
LOCATED LAND
LICENSE OF OCCUPATION
MINING RIGHTS ONLY
SURFACE RIGHTS ONLY
ROADS
IMPROVED ROADS
KING'S HIGHWAYS
RAILWAYS
POWER LINES
MARSH OR MUSKEG
MINES
CANCELLED

C.S.
Loc.
L.O.
M.R.O.
S.R.O.

NOTES

This township lies within the TIMAGAMI PROVINCIAL FOREST

400' Surface Rights Reservation around all Lakes and Rivers.

PORCUPINE MINING DIV.
RECEIVED
JAN 3 1969
AM PM
7 8 9 10 11 12 1 2 3 4 5 6

PLAN NO.- M-262

DEPARTMENT OF MINES
— ONTARIO —

262

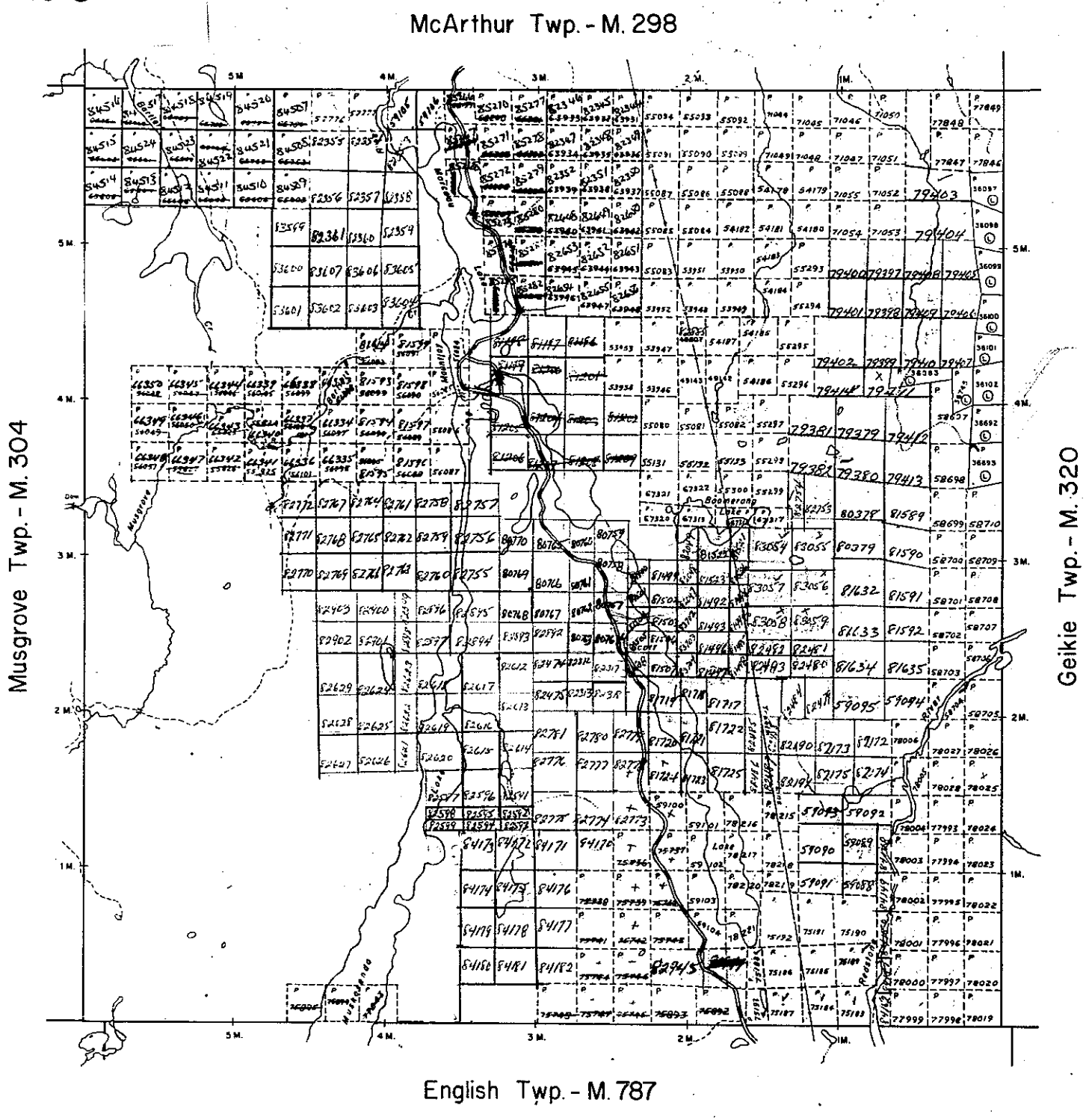

THE TOWNSHIP OF

BARTLETT

DISTRICT OF TIMISKAMING

PORCUPINE MINING DIVISION

SCALE: 1-INCH=40 CHAINS

LEGEND

PATENTED LAND	P
CROWN LAND SALE	C.S.
LEASES	L
LOCATED LAND	Loc.
LICENSE OF OCCUPATION	L.O.
MINING RIGHTS ONLY	M.R.O.
SURFACE RIGHTS ONLY	S.R.O.
ROADS	
IMPROVED ROADS	
KING'S HIGHWAYS	
RAILWAYS	
POWER LINES	
MARSH OR MUSKEG	
MINES	
CANCELLED	C

NOTES

This township lies within the TIMAGAMI PROVINCIAL FOREST

400' Surface Rights Reservation around all Lakes and Rivers.

MINING RECORDER
RECEIVED
NOV 30 1994
PORCUPINE
MINING DIVISION

PLAN NO.- M-262

DEPARTMENT OF MINES

— ONTARIO —

McArthur Twp. - M. 298

Musgrove Twp. - M. 304

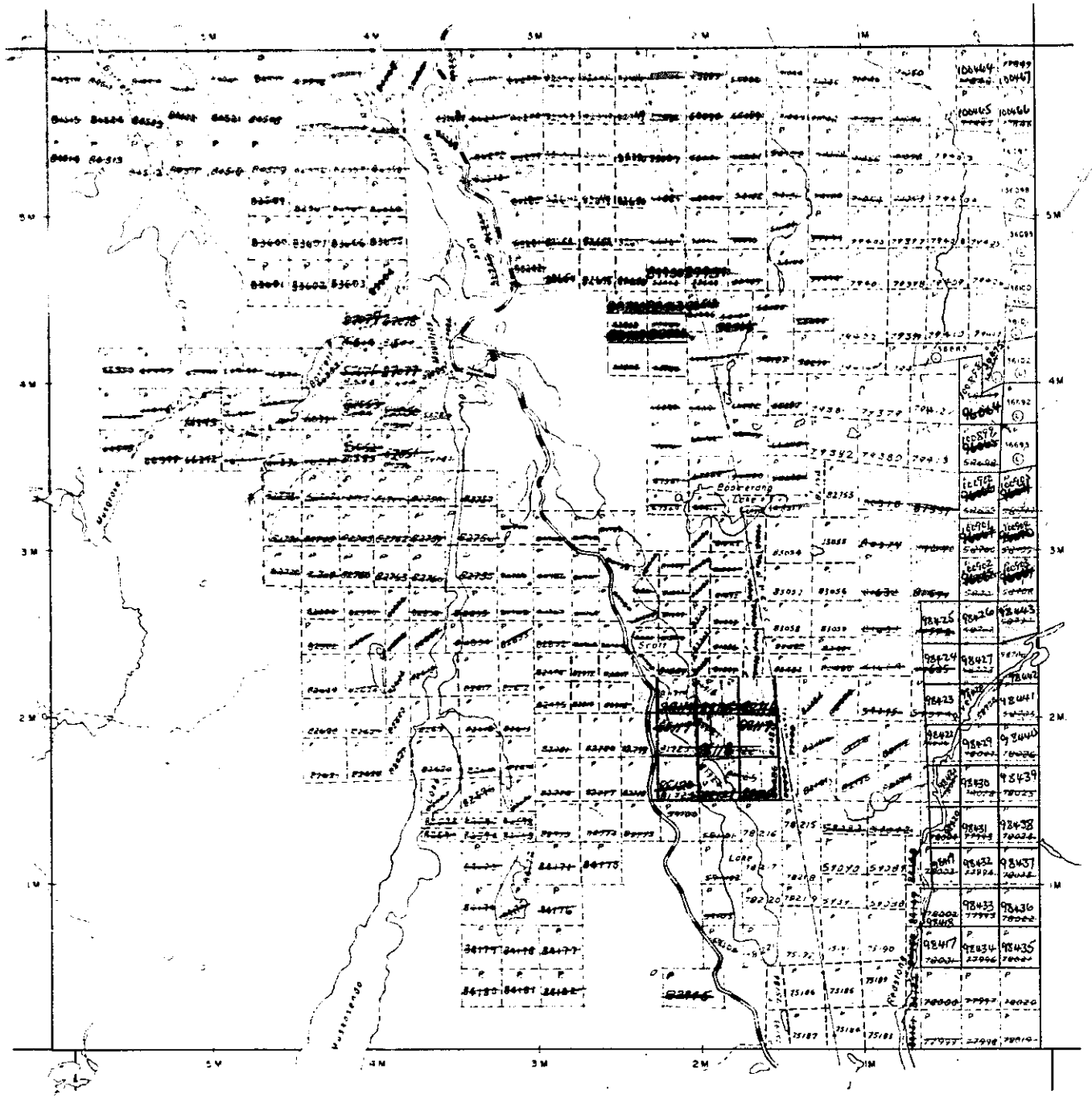

Geikie Twp. - M. 320

English Twp. - M. 787

THE TOWNSHIP OF

BARTLETT

DISTRICT OF TIMISKAMING

PORCUPINE MINING DIVISION

SCALE: 1-INCH=40 CHAINS

LEGEND

PATENTED LAND	Ⓟ
CROWN LAND SALE	C.S.
LEASES	Ⓛ
LOCATED LAND	L.L.
LICENSE OF OCCUPATION	L.O.
MINING RIGHTS ONLY	M.R.O.
SURFACE RIGHTS ONLY	S.R.O.
ROADS	
IMPROVED ROADS	
KING'S HIGHWAYS	
RAILWAYS	
POWER LINES	
MARSH OR MUSKEG	
MINES	
CANCELLED	C.

NOTES

This township lies within the TIMAGAMI PROVINCIAL FOREST

400' Surface Rights Reservation around all Lakes and Rivers

PORCUPINE RESERVE

PLAN NO.- M-262

DEPARTMENT OF MINES

— ONTARIO —

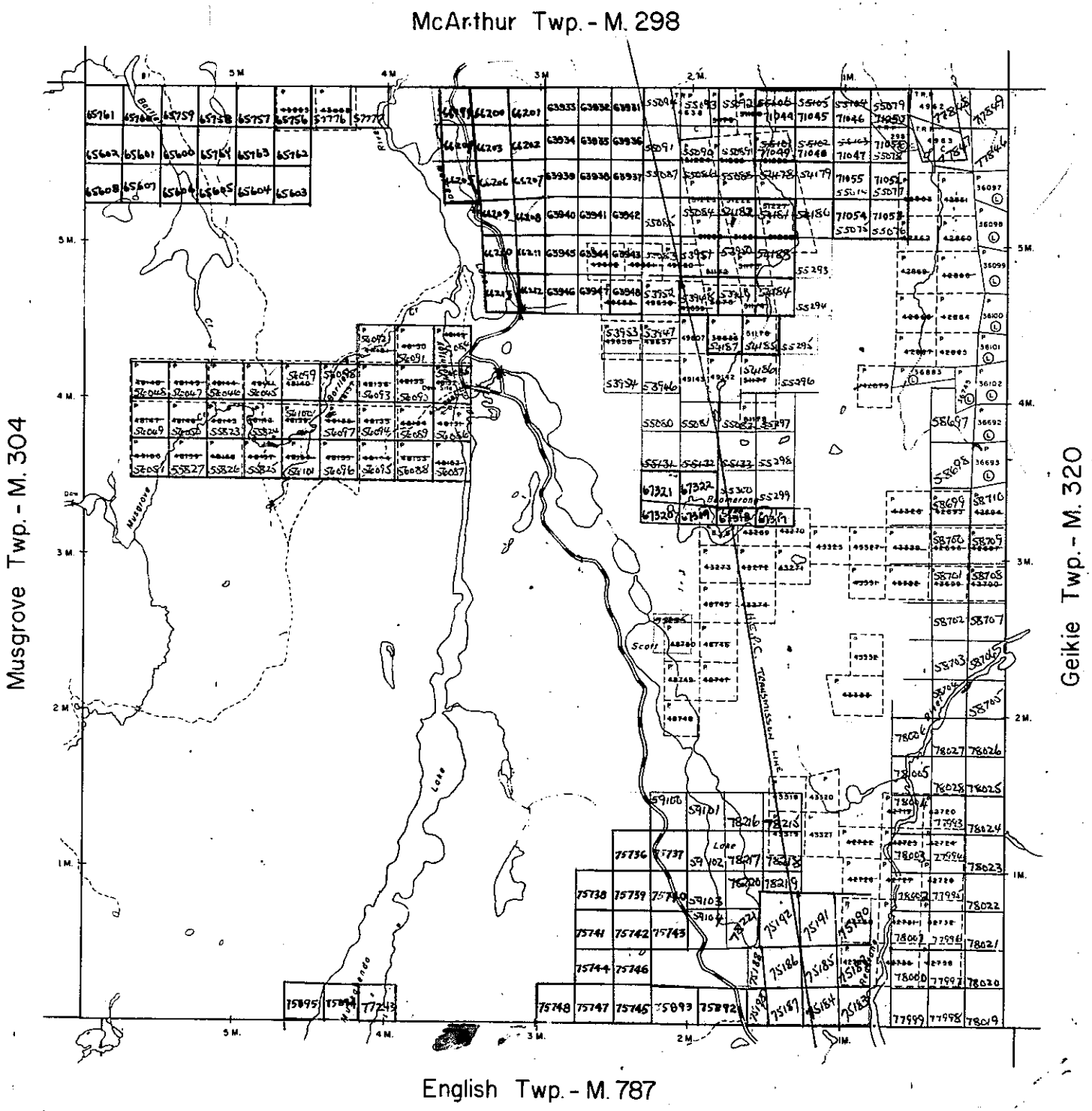

THE TOWNSHIP OF

BARTLETT

DISTRICT OF TIMISKAMING

PORCUPINE MINING DIVISION

SCALE: 1-INCH=40 CHAINS

LEGEND

PATENTED LAND	Ⓟ
CROWN LAND SALE	C.S.
LEASES	Ⓛ
LOCATED LAND	Loc.
LICENSE OF OCCUPATION	L.O.
MINING RIGHTS ONLY	M.R.O.
SURFACE RIGHTS ONLY	S.R.O.
ROADS	
IMPROVED ROADS	
KING'S HIGHWAYS	
RAILWAYS	
POWER LINES	
MARSH OR MUSKEG	
MINES	
CANCELLED	C.

NOTES

This township lies within the TIMAGAMI PROVINCIAL FOREST

400' Surface Rights Reservation around all Lakes and Rivers.

L.O. No. 7557 covers Dam Site A.L. 868 and Flooding Rights on Muskasenda Lake.- File No. 88141.

MINING RECORDER
RECEIVED
JUN 6 1962
PORCUPINE MINING DIVISION

PLAN NO.- M-262

DEPARTMENT OF MINES
— ONTARIO —

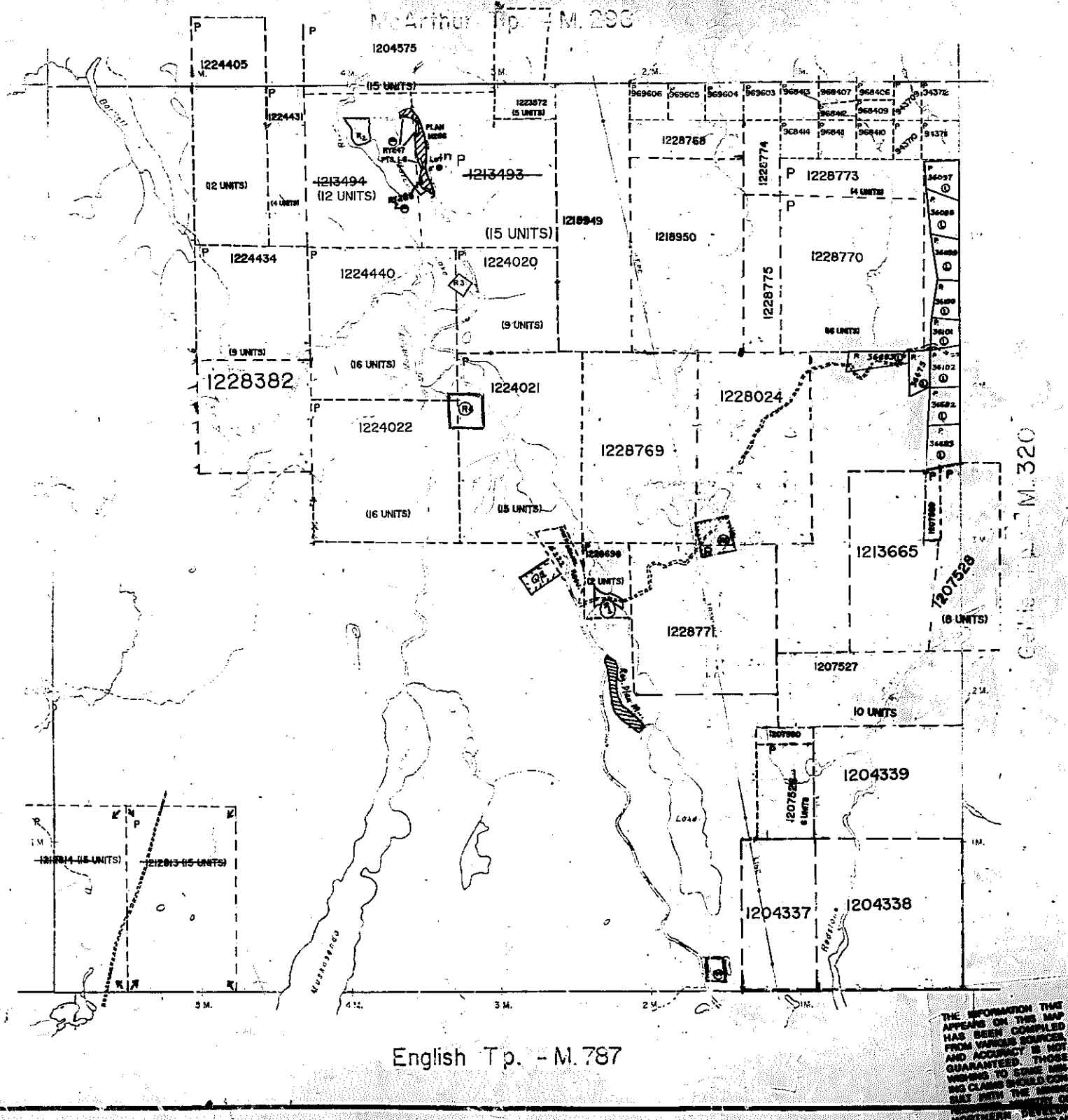

THE TOWNSHIP OF

BARTLETT

DISTRICT OF TIMISKAMING

PORCUPINE MINING DIVISION

SCALE: 1-INCH=40 CHAINS

LEGEND

PATENTED LAND
CROWN LAND SALE
LEASES
LICENCE OF OCCUPATION
MINING RIGHTS ONLY
SURFACE RIGHTS ONLY
ROADS
IMPROVED ROADS
KING'S HIGHWAYS
RAILWAYS
POWER LINES
PATENT OR LEASE
MINES
CANCELLED
PATENTED S.R.O.

NOTES

~~Subject to forestry activity on 1994/95~~

THIS TWP. IS SUBJECT TO FOREST ACTIVITY IN 1995/96. FURTHER INFORMATION IS AVAILABLE ON FILE.

Land Surface Rights Reservation along the shores of all lakes and rivers.

AREAS WITHDRAWN FROM DISPOSITION

DESCRIPTION	ORDER NO.	DATE	DISPOSITION	FILE
R2	W 19/77	10/14/78	S.R.O.	186543
R3	W 19/77	1/3/77	S.R.O.	174608
R1	GRAVEL RESERVE, HAUL			
Q	PROPOSED GRAVEL PERMIT AREA JUNE 25/96			

MINING AND SURFACE RIGHTS WITHDRAWN FROM PROSPECTING, STAKING OUT, SALE OR LEASE UNDER SECTION 35 OF THE MINING ACT R.S.O. 1990 ORDER NO. W-P 46/94 MER DATED 94-MAY-02

Received July 21/96
Checked July 21/96 LP HG

PLAN NO.- M-252

THE INFORMATION THAT APPEARS ON THIS MAP HAS BEEN COMPILED FROM VARIOUS SOURCES AND ACCURACY IS NOT GUARANTEED. THOSE WISHING TO STAKE MINING CLAIMS SHOULD CONSULT WITH THE MINING RECORDER, NORTHERN DEVELOPMENT

ONTARIO
MINISTRY OF NATURAL RESOURCES
SURVEYS AND MAPPING BRANCH