

# PLAN OF BATTERSBY TWP.

SUDBURY - MINING DIVISION.  
DISTRICT OF SUDBURY.

— Scale, 40 chains to an inch. —

M.651

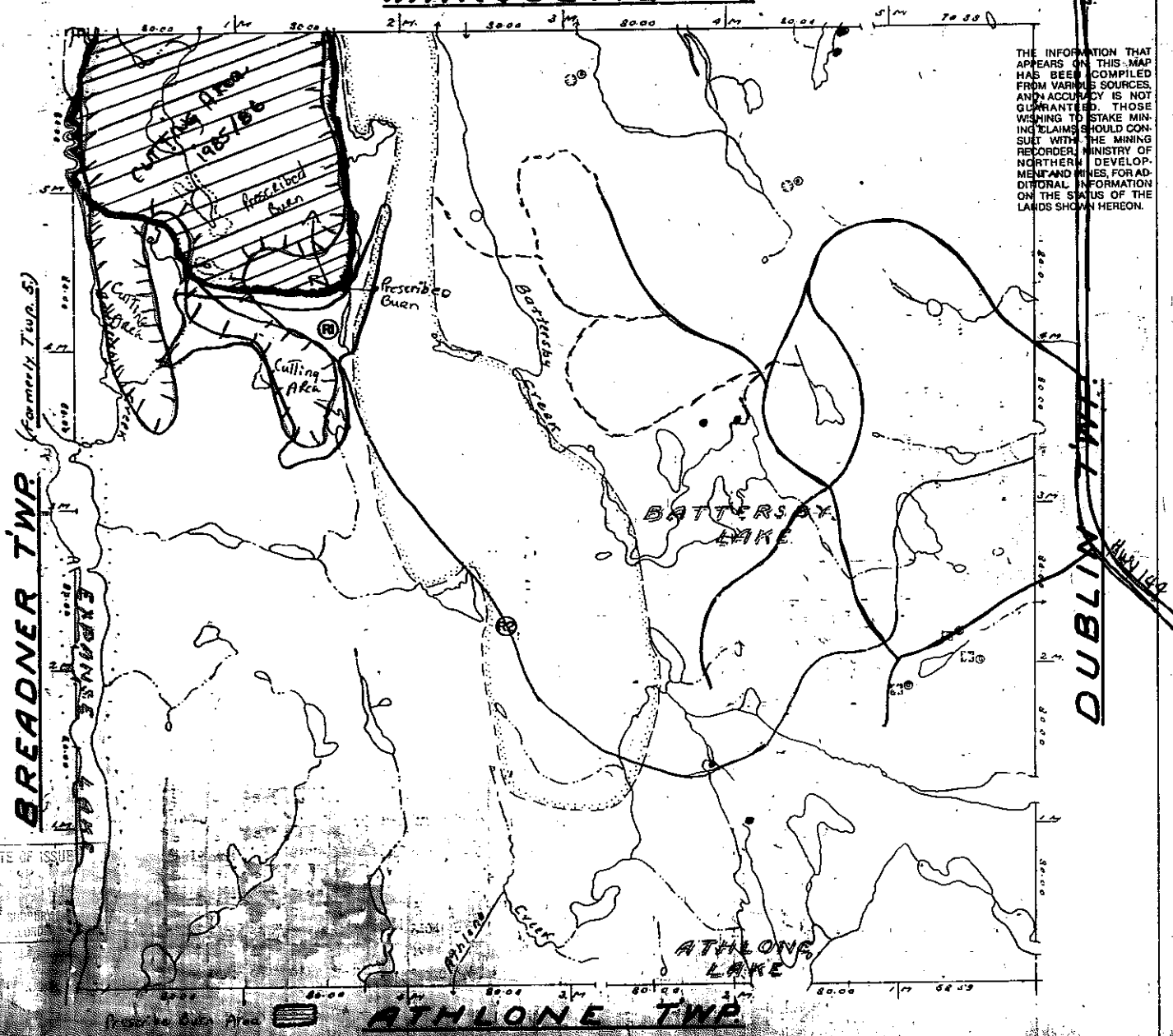


**NOTE**

400' Surface Rights Reservation  
around all Lakes and Rivers.

## MARQUETTE TWP.

THE INFORMATION THAT APPEARS ON THIS MAP HAS BEEN COMPILED FROM VARIOUS SOURCES, AND ACCURACY IS NOT GUARANTEED. THOSE WISHING TO STAKE MINING CLAIMS SHOULD CONSULT WITH THE MINING RECORDER, MINISTRY OF NORTHERN DEVELOPMENT AND MINES, FOR ADDITIONAL INFORMATION ON THE STATUS OF THE LANDS SHOWN HEREON.



DATE OF ISSUE

Map No. 1000  
Map Scale

Rec'd June 11/01

- ① HARVEST AREA
- ② EXISTING ROAD


# PLAN OF BATTERSBY TWP.

MINISTRY OF NATURAL RESOURCES  
SURVEYS AND MAPPING BRANCH

SUDBURY - MINING DIVISION.  
DISTRICT OF SUDBURY.

— Scale 40 chains to an inch. —

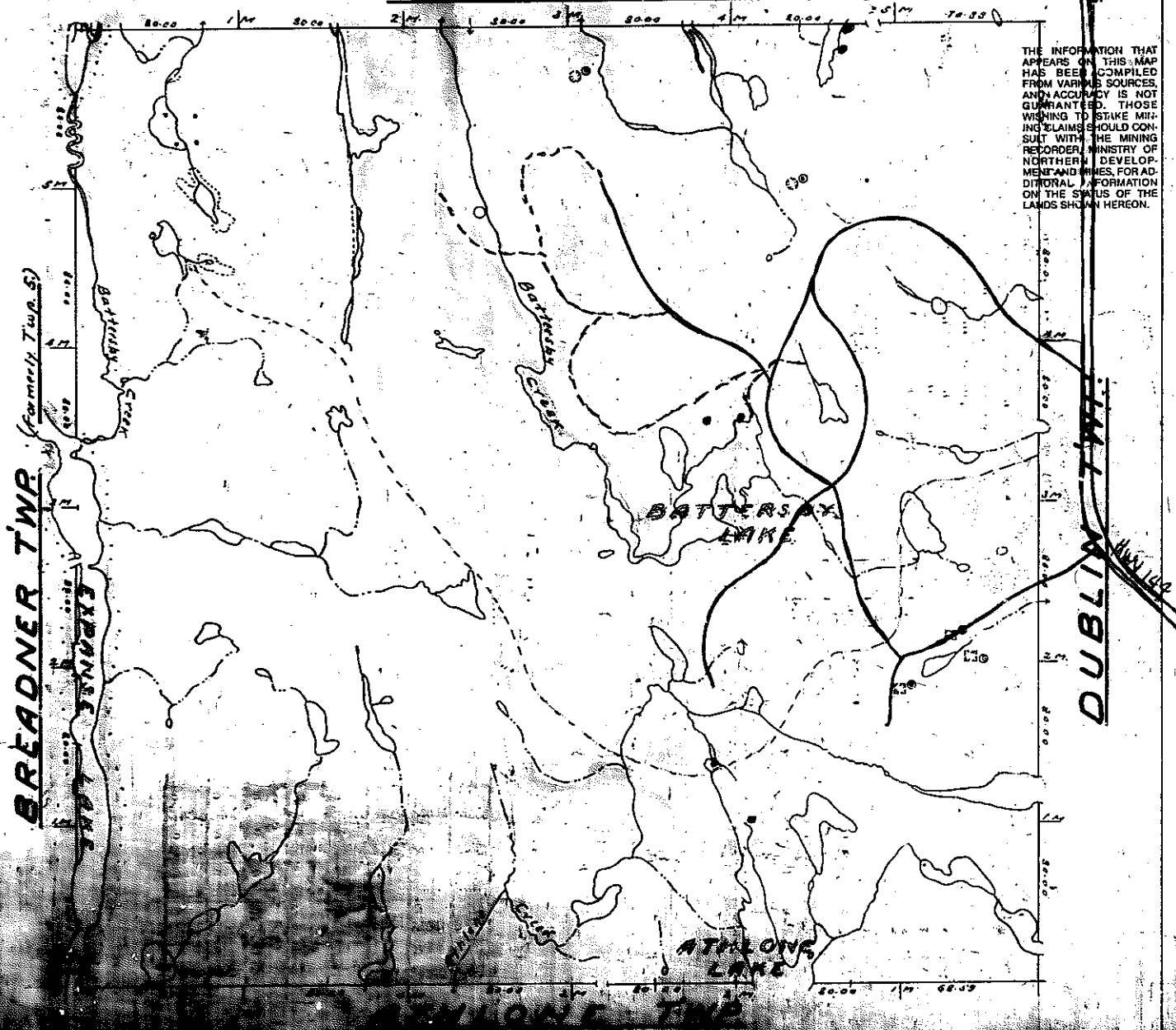
M.651



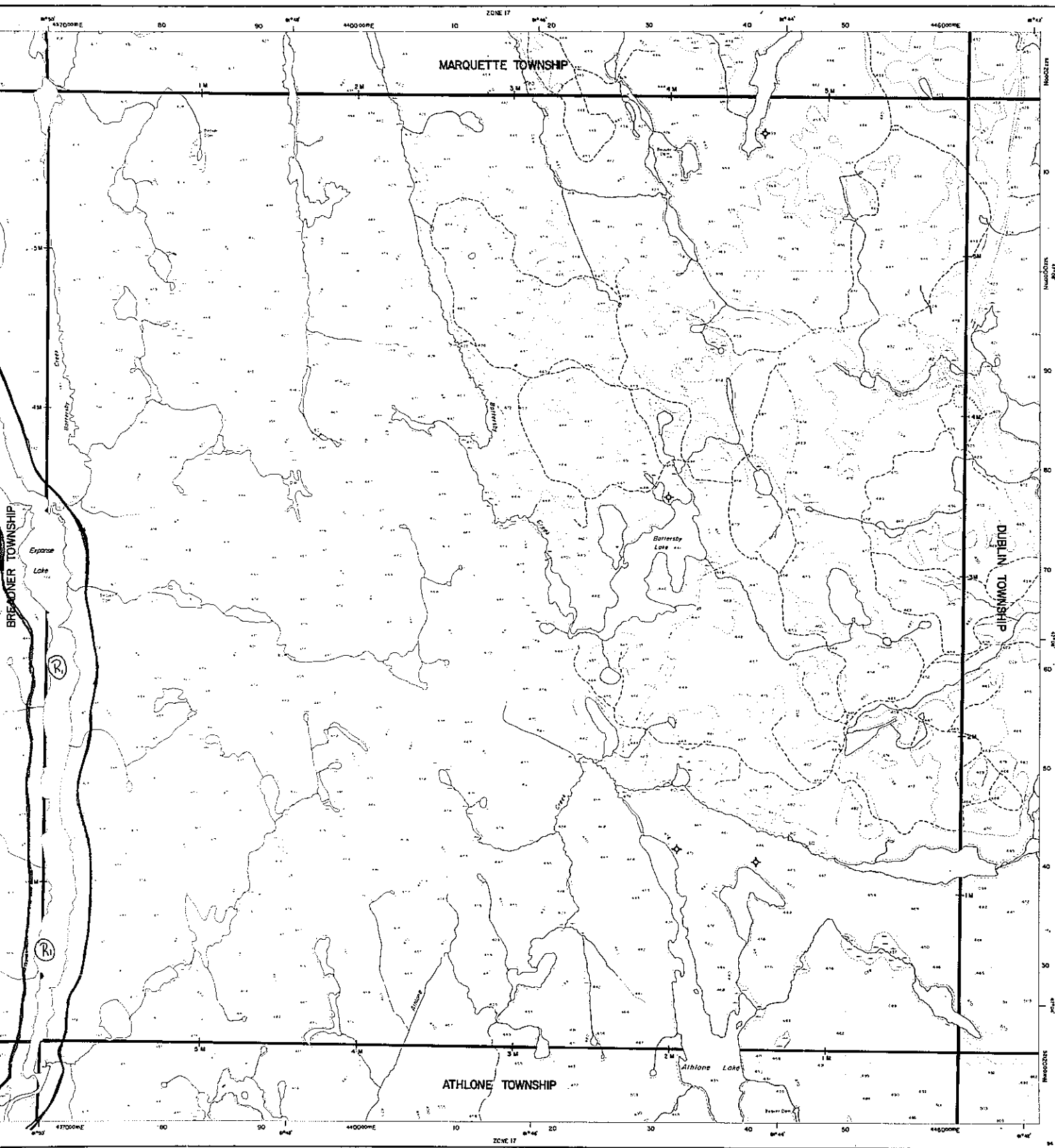
**NOTE**  
400' Surface Rights Reservation  
around all Lakes and Rivers.

**MARQUETTE TWP.**

THE INFORMATION THAT APPEARS ON THIS MAP HAS BEEN COMPILED FROM VARIOUS SOURCES, AND ACCURACY IS NOT GUARANTEED. THOSE WISHING TO STAKE MINING CLAIMS SHOULD CONSULT WITH THE MINING RECORDER, MINISTRY OF NORTHERN DEVELOPMENT AND MINES, FOR ADDITIONAL INFORMATION ON THE STATUS OF THE LANDS SHOWN HEREON.



Rev. 1/1/01

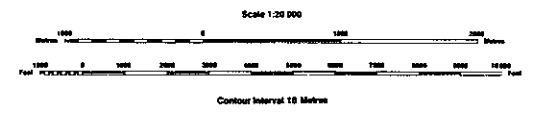


**INDEX TO LAND DISPOSITION**

PLAN  
 G-951  
 TOWNSHIP

M.N.R. ADMINISTRATIVE DISTRICT  
**TIMMINS**  
 MINING DIVISION  
**SUDBURY**  
 LAND TITLES/REGISTRY DIVISION  
**SUDBURY**

**BATTERSBY**



**AREAS WITHDRAWN FROM DISPOSITION**

MRD - Mining Rights Only  
 SRO - Surface Rights Only  
 M+S - Mining and Surface Rights  
 Description Order No. Date Disposition File  
 © S4 95 4-11-1981/1982 M417199 M45

**SYMBOLS**

Boundary	
Township, Meridian, Base/line	—
Road allowance; surveyed	—
shoreline	—
Lot/Concession; surveyed	—
unsurveyed	—
Parcel; surveyed	—
unsurveyed	—
Right-of-way; road	—
railway	—
utility	—
Reservation	—
Cliff, Pit, Pile	—
Contour	—
Interpolated	—
Approximate	—
Depression	—
Control point (horizontal)	—
Flooded land	—
Mine head frame	—
Pipeline (above ground)	—
Railway; single track	—
double track	—
abandoned	—
Road; highway, county, township	—
access	—
trail, bush	—
Shoreline (original)	—
Transmission line	—
Wooded area	—

**DISPOSITION OF CROWN LANDS**

Patent	
Surface & Mining Rights	—
Surface Rights Only	—
Mining Rights Only	—
Lease	
Surface & Mining Rights	—
Surface Rights Only	—
Mining Rights Only	—
Licence of Occupation	—
Order in Council	—
Cancelled	—
Reservation	—
Sand & Gravel	—
LAND USE PERMIT	—

THE INFORMATION THAT APPEARS ON THIS MAP HAS BEEN COMPILED FROM VARIOUS SOURCES AND ACCURACY IS NOT GUARANTEED. THOSE WISHING TO STAKE MINING CLAIMS SHOULD CONSULT WITH THE MINING RECORDER, MINISTRY OF NORTHERN DEVELOPMENT AND MINES, FOR ADDITIONAL INFORMATION ON THE STATUS OF THE LANDS SHOWN HEREON.

# BATTERSBY TWP.

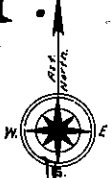
SUDBURY - MINING DIVISION.  
DISTRICT OF SUDBURY.

DATE OF ISSUE  
MAR 13 1954

NOTE  
SURFACE RIGHTS RESERVATION  
400' Surface Rights Reservation  
around all Lakes and Rivers.

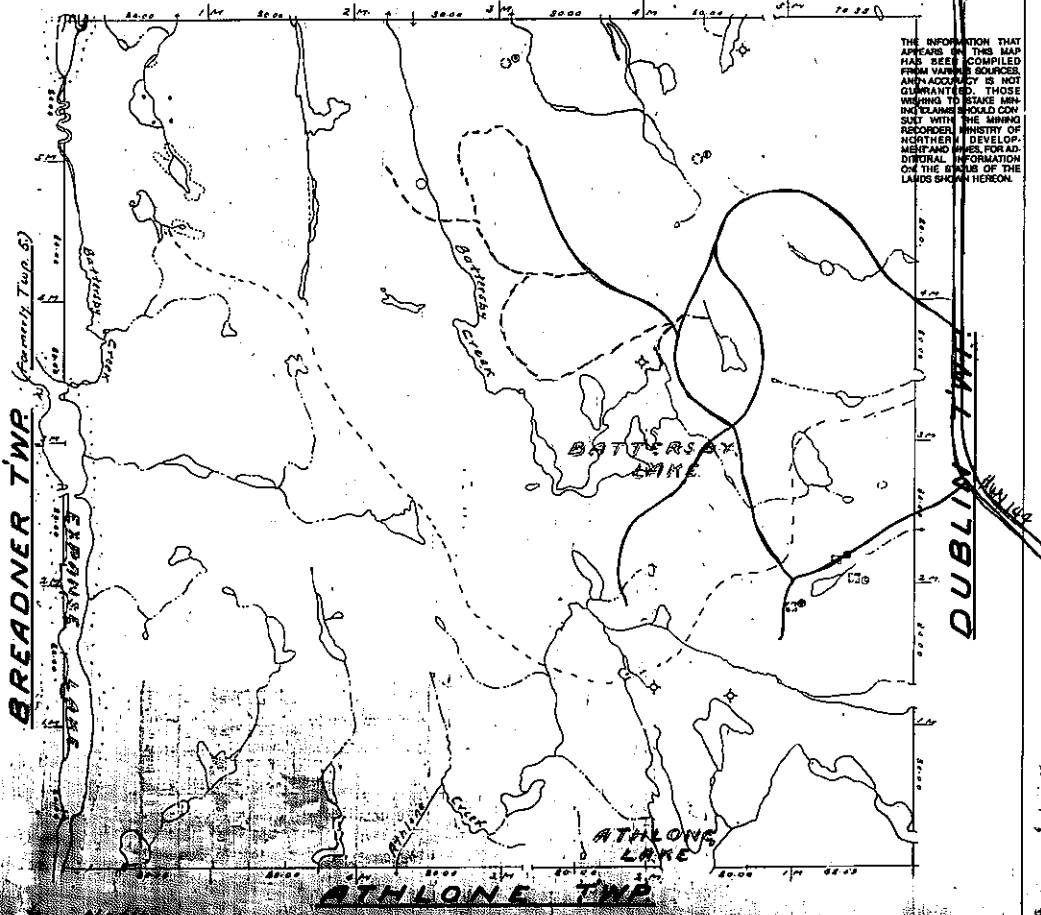
— Scale 40 chains to an inch. —

M.651



## MARQUETTE TWP.

THE INFORMATION THAT APPEARS ON THIS MAP HAS BEEN COMPILED FROM VARIOUS SOURCES AND ACCURACY IS NOT GUARANTEED. THOSE WHO WISH TO MAKE MINING CLAIMS SHOULD CONSULT WITH THE MINING RECORDS DIVISION, MINISTRY OF NATURAL RESOURCES, FOR ADDITIONAL INFORMATION ON THE STATUS OF THE LANDS SHOWN HEREON.



Rec'd. June 11/54