

THE TOWNSHIP  
OF  
**BAXTER**

DISTRICT OF  
MUSKOKA

SOUTHERN ONTARIO  
MINING DIVISION

SCALE: 1-INCH = 40 CHAINS

LEGEND

- PATENTED LAND
- CROWN LAND SALE
- LEASES
- LOCATED LAND
- LICENSE OF OCCUPATION
- MINING RIGHTS ONLY
- SURFACE RIGHTS ONLY
- ROADS
- IMPROVED ROADS
- KINGS HIGHWAYS
- RAILWAYS
- POWER LINES
- MARSH OR MUSKOG
- MINES
- PATENTED for S.R.O.

NOTES

This Map Is Not To Be Used  
FOR SURVEY PURPOSES

400' Surface Rights Reservation along the shores  
of all lakes and rivers.

For status of summer resort locations show  
this  
B. Islands in Georgian Bay, Simmie Lake, Severn  
River, Gloucester Pool & Little Lake  
Please contact Dept. of Lands & Forests.

Original shoreline shown thus  
F.R.T. shoreline shown thus

New Survey of Simmie Lake Area & Severn River  
Area shown thus

Mining claims staked on lots 26 to 33, Cos XVI & XVII  
are to be accepted for the mining rights only.

Public Reserve - Wilderness Area - File: 12937  
shown thus

Reserve Flooding Rights to elevation 596.0'  
Trent Canal Datum for all lots B. islands on  
or in Gloucester Pool. File: 130005.

Land under water in Georgian Bay withdrawn  
from voting By Order in Council Dated  
April 30, 1912.

Area shown thus Mining Reserved For Six Little Lake  
Provincial Park. Withdrawn From Disposal Under  
Sec. 39(4) of the M.A. File: 22720.

THE INFORMATION THAT  
APPEARS ON THIS MAP  
HAS BEEN COMPILED  
FROM VARIOUS SOURCES,  
AND ACCURACY IS NOT  
GUARANTEED. THOSE  
WISHING TO STAKE MIN-  
ING CLAIMS SHOULD CON-  
SULT WITH THE LANDING  
OFFICERS, MINISTRY OF  
NORTHERN DEVELOPMENT  
AND MINES, FOR AN  
ADDITIONAL INFORMATION  
ON THE STATUS OF THE  
LANDS SHOWN HEREON.

SAND & GRAVEL

- SHARBY PERMIT No. 1-175 FILE: 37328
- GRAVEL FILE: 30010
- AREAS WITHDRAWN FROM DEPOSITION
- ORDER NO. DATE DEPOSITION FILE
- W-30-28774 20/1/24 285 28000
- W-30-28774 20/1/24 285 28000

PLAN NO.-M. 1922

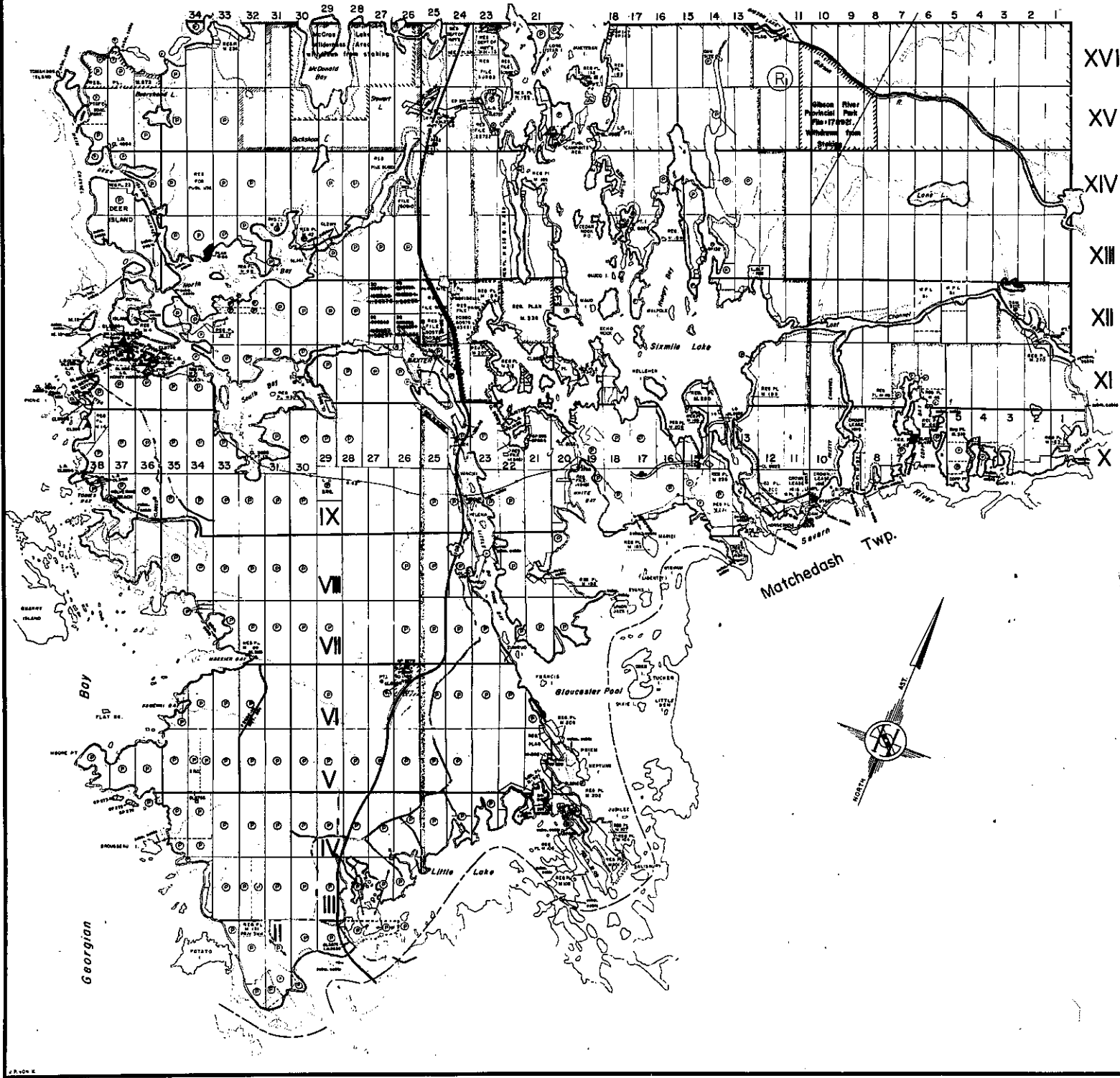
ONTARIO  
MINISTRY OF NATURAL RESOURCES  
SURVEYS AND MAPPING BRANCH

SS

WT

SS

# Gibson Twp.



THE TOWNSHIP OF  
OF  
**BAXTER**  
DISTRICT OF MUSKOKA

SOUTHERN ONTARIO  
MINING DIVISION

SCALE: 1-INCH = 40 CHAINS

LEGEND

- PATENTED LAND
- CROWN LAND SALE
- LEASES
- LOCATED LAND
- LICENSE OF OCCUPATION
- MINING RIGHTS ONLY
- SURFACE RIGHTS ONLY
- ROADS
- IMPROVED ROADS
- KINGS HIGHWAYS
- RAILWAYS
- POWER LINES
- MARSH OR MUSKOG
- MINES
- PATENTED FOR S.R.D.

- C.S.
- C.O.
- Loc
- L.O.
- M.R.D.
- S.R.D.

NOTES

This Map Is Not To Be Used  
FOR SURVEY PURPOSES—

400' Surface Rights Reservation along the shores of all lakes and rivers.

For status of summer resort locations shown thus:

B. Islands in Georgian Bay, Sixmile Lake, Severn River, Gloucester Pool & Little Lake. Please contact Dept. of Lands & Forests.

Original shoreline shown thus: —  
F.R. shoreline shown thus: —

New Survey of Sixmile Lake Area & Severn River Area shown thus: —

Mining claims staked on lots 25 to 33, Con XV & XVI are to be accepted for the mining rights only.

Public Reserve - Wilderness Area - File 12937 shown thus: —

Reserve Flooding Rights to elevation 596.0' Trent Canal Datum for all lots B. islands on or in Gloucester Pool. File: 130005.

Land under-water in Georgian Bay withdrawn from staking By Order in Council Dated April 30, 1912.

Area shown thus: — Reserved For Six Mile Lake Provincial Park. Withdrawn From Staking Under Sec. 39 (4) of the M.C. Act. File: 22720.

THE INFORMATION THAT APPEARS ON THIS MAP HAS BEEN COMPILED FROM VARIOUS SOURCES AND ACCURACY IS NOT GUARANTEED. THOSE WHO WISH TO STAKE MINING CLAIMS SHOULD CONSULT WITH THE MINING RECORDER, MINISTRY OF NORTHERN DEVELOPMENT AND MINES FOR ADDITIONAL INFORMATION ON THE STATUS OF THE LANDS SHOWN HEREON.

SAND & GRAVEL

- Q QUARRY PERMIT No. 1-185 FILE 37228
  - G GRAVEL FILE 80919
- AREAS WITHDRAWN FROM DISPOSITION
- | ORDER NO.  | DATE    | DISPOSITION | FILE  |
|------------|---------|-------------|-------|
| W-50-69734 | 20/5/74 | M&S         | 19500 |

PLAN NO.-M. 1922

ONTARIO  
MINISTRY OF NATURAL RESOURCES  
SURVEYS AND MAPPING BRANCH

RES. GEO. SUDBURY  
M.N.R. DIST. HURONIA

DATE OF ISSUE  
JUN 23 1998  
PROVINCIAL RECORDING  
OFFICE - SUDBURY

Gibson Twp.

THE TOWNSHIP  
OF  
**BAXTER**

DISTRICT OF  
MUSKOKA

EASTERN ONTARIO  
MINING DIVISION

SCALE: 1-INCH = 40 CHAINS

LEGEND

FATENTED LAND	LOC
CROWN LAND SALE	LOC
LEASES	LOC
LOCATED LAND	LOC
LICENSE OF OCCUPATION	L.O.
MINING RIGHTS ONLY	M.R.O.
SURFACE RIGHTS ONLY	S.R.O.
ROADS	
IMPROVED ROADS	
KINGS HIGHWAYS	
POWER LINES	
MARSH OR MUSKEG	
MINES	

NOTES

This Map is Not To Be Used  
FOR SURVEY PURPOSES

400' Reserve to Dept. of Lands & Forests  
shown thus

For status of summer resort locations shown  
thus

B. Islands in Georgian Bay, Simmie Lake, Severn  
River, Gloucester Pool & Little Lake  
Please contact Dept. of Lands & Forests

Original shoreline shown thus  
P.R. shoreline shown thus

See Survey of Simmie Lake Area & Severn River  
Area shown thus

Mining claims staked on lots 25 to 29, Con. XV & XVI  
are to be accepted as the mining rights shown

Public Reserve - Wildcat Area - File 1000  
shown thus

Reserve Flushing Rights to elevation 595.0'  
Trent Canal Datum for all lots & islands on  
or in Gloucester Pool; File 130005

Land under water in Georgian Bay withdrawn  
from mining by Order in Council Dated  
April 30, 1912.

Area shown thus Reserved For Six Mile Lake  
Provincial Park, Withdrawn From Staking Under  
Sec. 33(1) of the M.A. Act. File 22720

DATE OF ISSUE

DEC 13 1972

ONT. DEPT. OF MINES  
AND NORTHERN AFFAIRS

PLAN NO.-M. 1922

ONTARIO  
DEPARTMENT OF MINES  
AND NORTHERN AFFAIRS

XVI

XV

XIV

XIII

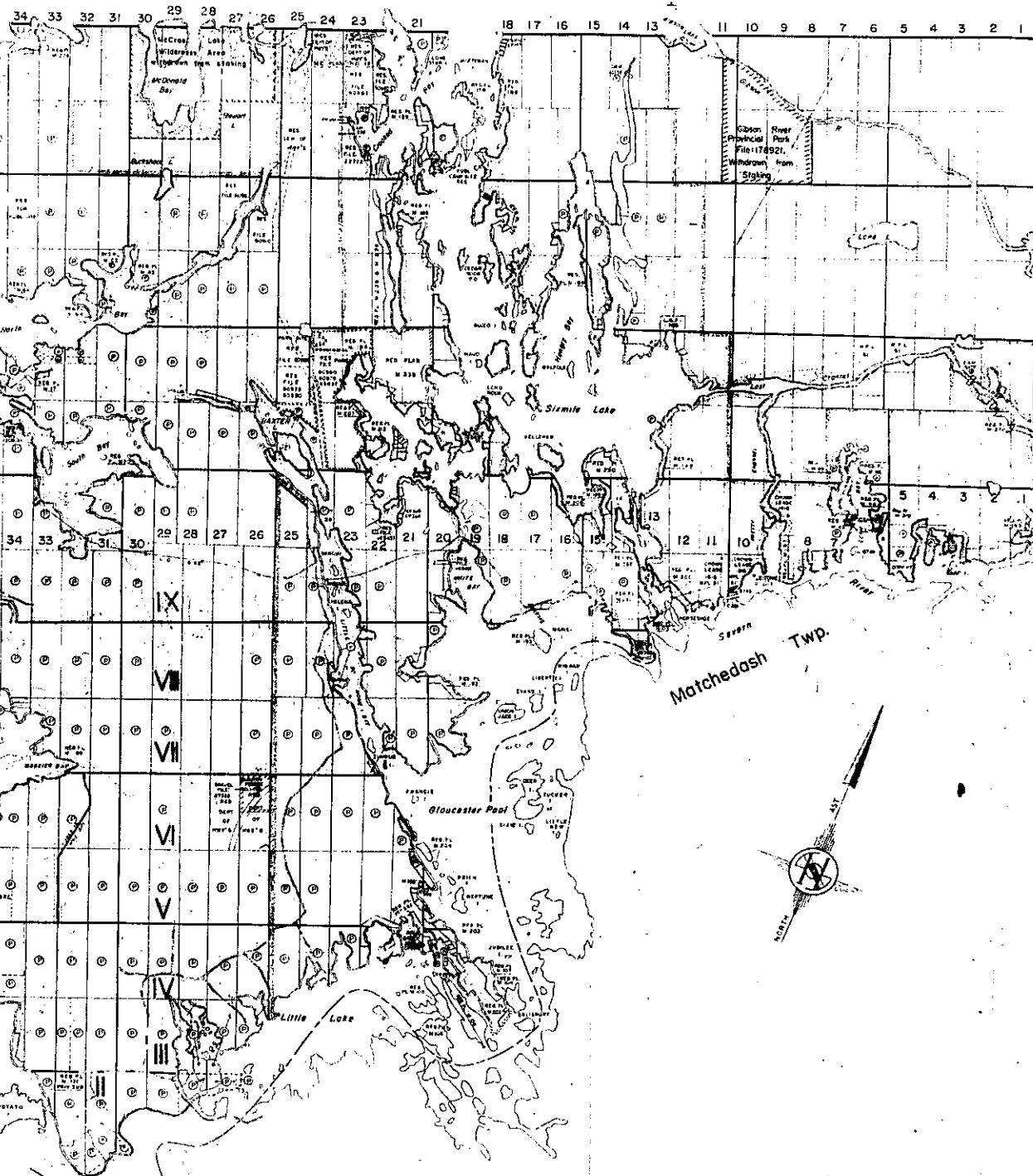
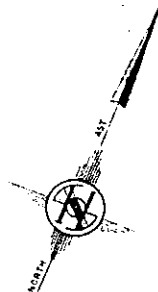
XII

XI

X

WOOD TWP.

Matchedash Twp.



Georgian Bay

**BAXTER**DISTRICT OF  
MUSKOKAEASTERN ONTARIO  
MINING DIVISION

SCALE: 1-INCH = 40 CHAINS

**LEGEND**

PATENTED LAND	⊙
CROWN LAND SALE	⊙
LEASES	⊙
LOCATED LAND	⊙
LICENSE OF OCCUPATION	⊙
MINING RIGHTS ONLY	⊙
SURFACE RIGHTS ONLY	⊙
ROADS	—
IMPROVED ROADS	—
KINGS HIGHWAYS	—
RAILWAYS	—
POWER LINES	—
MARSH OR MUSNEG	—
MINES	—

**NOTES**This Map is Not To Be Used  
FOR SURVEY PURPOSES400' Reserve to Dept. of Lands & Forests  
shown in blue.The status of former reserve lands is shown  
in red.The islands in Georgian Bay, Simcoe Bay, Owen  
Sound, Muskoka Bay, & Lake Simcoe  
Please contact Dept. of Lands & ForestsCopyright © 1975 by the Ministry of Natural Resources  
of OntarioNew Survey of Simcoe Lake Area in Georgian Bay  
Area shown in blue.Mines shown in red. See also 1975, 1976, 1977  
and 1978 editions of this map.Public Reserve - Muskoka Area / File 150000  
shown in blue.Reserve - Georgian Bay / File 150000  
shown in blue.Tribal Land Reserve - File 150000  
or in Gloucester P.M. File 150000Land withdrawn from mining under Section  
45 of the Mining Act (1920-1970)

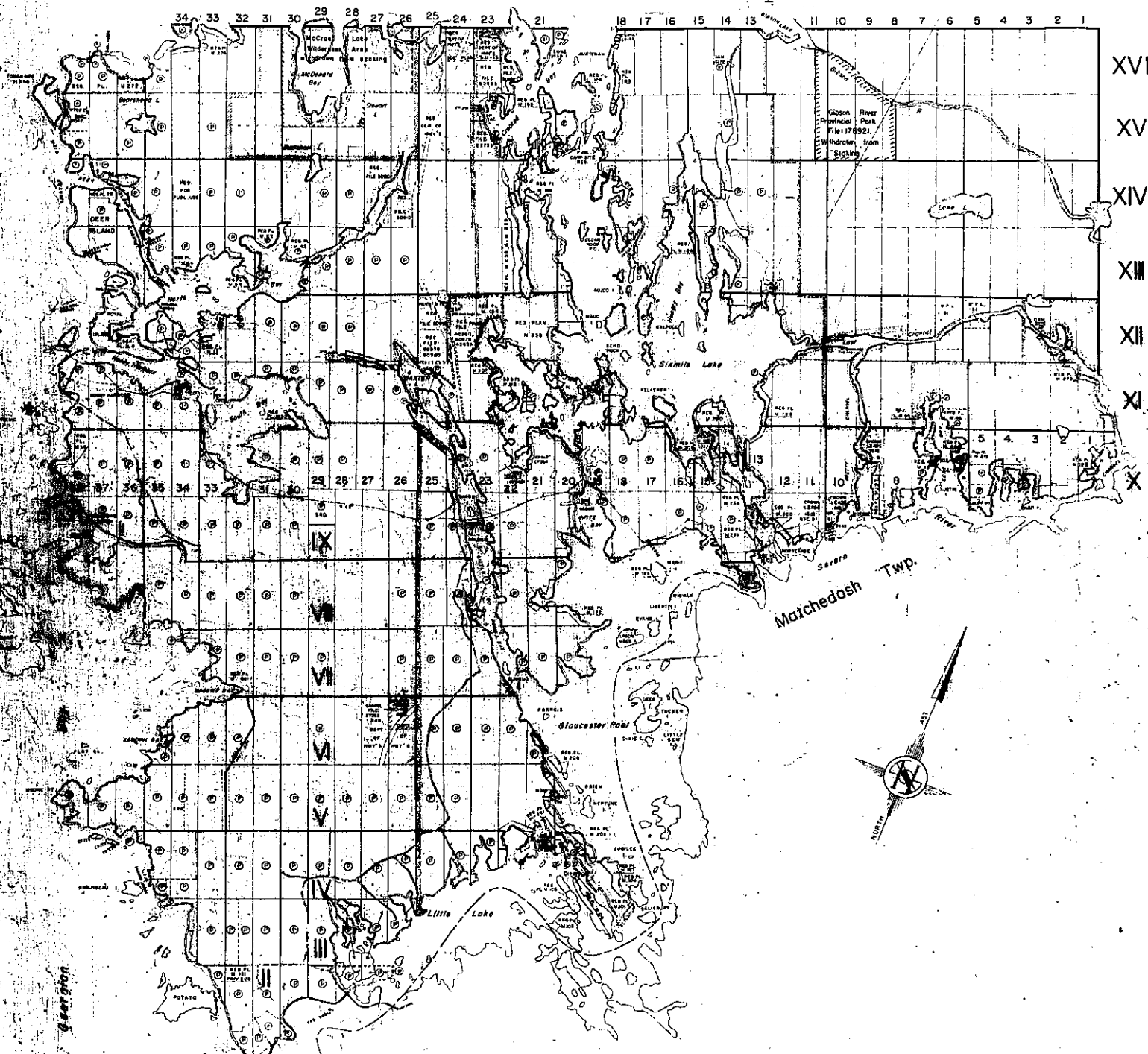
File Date Disposition

Also shown in red is the 400' Reserve  
Provincial Park Withdrawn From Staking Under  
Sec. 39(d) of the M.A. File 22720Areas withdrawn from staking under Section  
45 of the Mining Act (1920-1970)

File Date Disposition

MINING LANDS -  
DATE OF ISSUE  
MAY - 7 1975  
MINISTRY  
OF NATURAL RESOURCES

PLAN NO.-M. 1922

ONTARIO  
MINISTRY OF NATURAL RESOURCES  
SURVEYS AND MAPPING BRANCH

Gibson Twp.

THE TOWNSHIP E  
OF M-1922  
**BAXTER**

DISTRICT OF  
MUSKOKA

EASTERN ONTARIO  
MINING DIVISION

SCALE: 1-INCH = 40 CHAINS

LEGEND

PATENTED LAND	CS
CROWN LAND SALE	D
LEASES	LD
LOCATED LAND	LO
LICENSE OF OCCUPATION	RO
MINING RIGHTS ONLY	SRD
SURFACE RIGHTS ONLY	
ROADS	
IMPROVED ROADS	
KINGS HIGHWAYS	
RAILWAYS	
POWER LINES	
MARSH OR MUSKEG	
MINES	

NOTES

This Map Is Not To Be Used  
FOR SURVEY PURPOSES

400' Surface Rights Reservation along the shores  
of all lakes and rivers.

For status of summer resort locations shown  
thus

B. Islands in Georgian Bay, Simile Lake, Severn  
River, Gloucester Pool & Little Lake  
Please contact Dept of Lands & Forests

Original shoreline shown thus  
F.R. shoreline shown thus

New Survey of Simile Lake Area & Severn River  
Area shown thus

Mining claims staked on lots 26 to 33, Con XV & XVI  
are to be accepted for the mining rights only.

Public Reserve - Address Area - File 12937  
shown thus

Reserve Flooding Rights to elevation 596.0'  
Trent Canal Datum for all lots & islands on  
or in Gloucester Pool File 130005.

Land under water in Georgian Bay withdrawn  
from staking by Order in Council Dated  
April 30, 1912.

Area shown thus was Reserved For Six Mile Lake  
Provincial Park, Withdrawn From Staking Under  
Sec. 39 (d) of the Mg. Act. File 22720.

DATE OF ISSUE

DEC 17 1900

SURVEYS AND MAPPING

SAND & GRAVEL

QUARRY PERMIT NO. 1-102

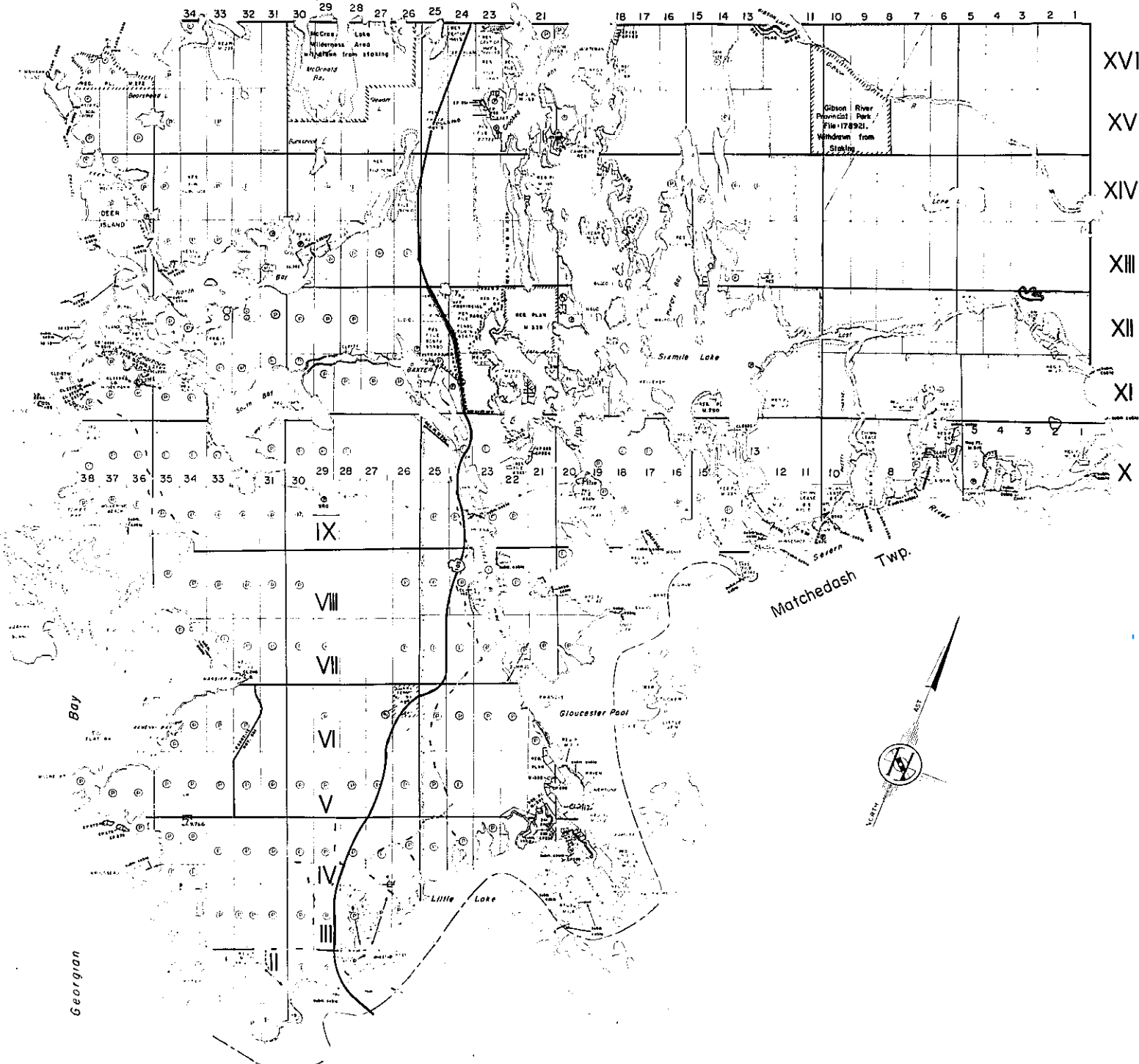
FILE 27222

GRAVEL

FILE 20910

PLAN NO.-M. 1922

ONTARIO  
MINISTRY OF NATURAL RESOURCES  
SURVEYS AND MAPPING BRANCH



XVI  
XV  
XIV  
XIII  
XII  
XI  
X

Wood Twp.

Matchedash Twp.

Georgian Bay

Gibson Twp.

THE TOWNSHIP  
"E" OF M-1922

**BAXTER**

D.M. HAZEN  
DISTRICT OF MUSKOKA

EASTERN ONTARIO  
MINING DIVISION

SCALE: 1-INCH = 40 CHAINS

LEGEND

FATED LAND	C.S.P.
CROWN LAND SALE	○ C.S.P.
LEASES	○ L.C.
LOCATED LAND	○ L.O.
LICENSE OF OCCUPATION	○ M.R.O.
MINING RIGHTS ONLY	○ S.R.O.
SURFACE RIGHTS ONLY	○ S.R.O.
ROADS	—
IMPROVED ROADS	—
KINGS HIGHWAYS	—
RAILWAYS	—
POWER LINES	—
WASH OR MUSKOG	—
MINES	—

NOTES

This Map Is Not To Be Used  
— FOR SURVEY PURPOSES —

400' Surface Rights Reservation along the shores  
of all lakes and rivers.

For status of summer resort locations shown  
thus

B Islands in Georgian Bay, Simmie Lake, Severn  
River, Gloucester Pool & Little Lake  
Please contact Capt. of Lands & Forests

Original shoreline shown thus  
F.R.I. shoring shown thus

New Survey of Simmie Lake Area & Severn River  
Area shown thus

Mining claims staked on lots 26 to 35, Con XV & XVI  
are to be accepted for the mining rights day.

Public Reserve - Wilderness Area - File 12937  
shown thus

Reserve Flooding Rights to alteration 596.0'  
Trent Canal Datum for all lots B islands on  
or in Gloucester Pool File 130005

Land under water in Georgian Bay withdrawn  
from staking By Order in Council Dated  
April 30, 1912.

Area shown must have Reserved For Six Mile Lake  
Provincial Park, Withdrawn From Staking Under  
Sec. 58 (4) of the Mg. Act. File 22720.

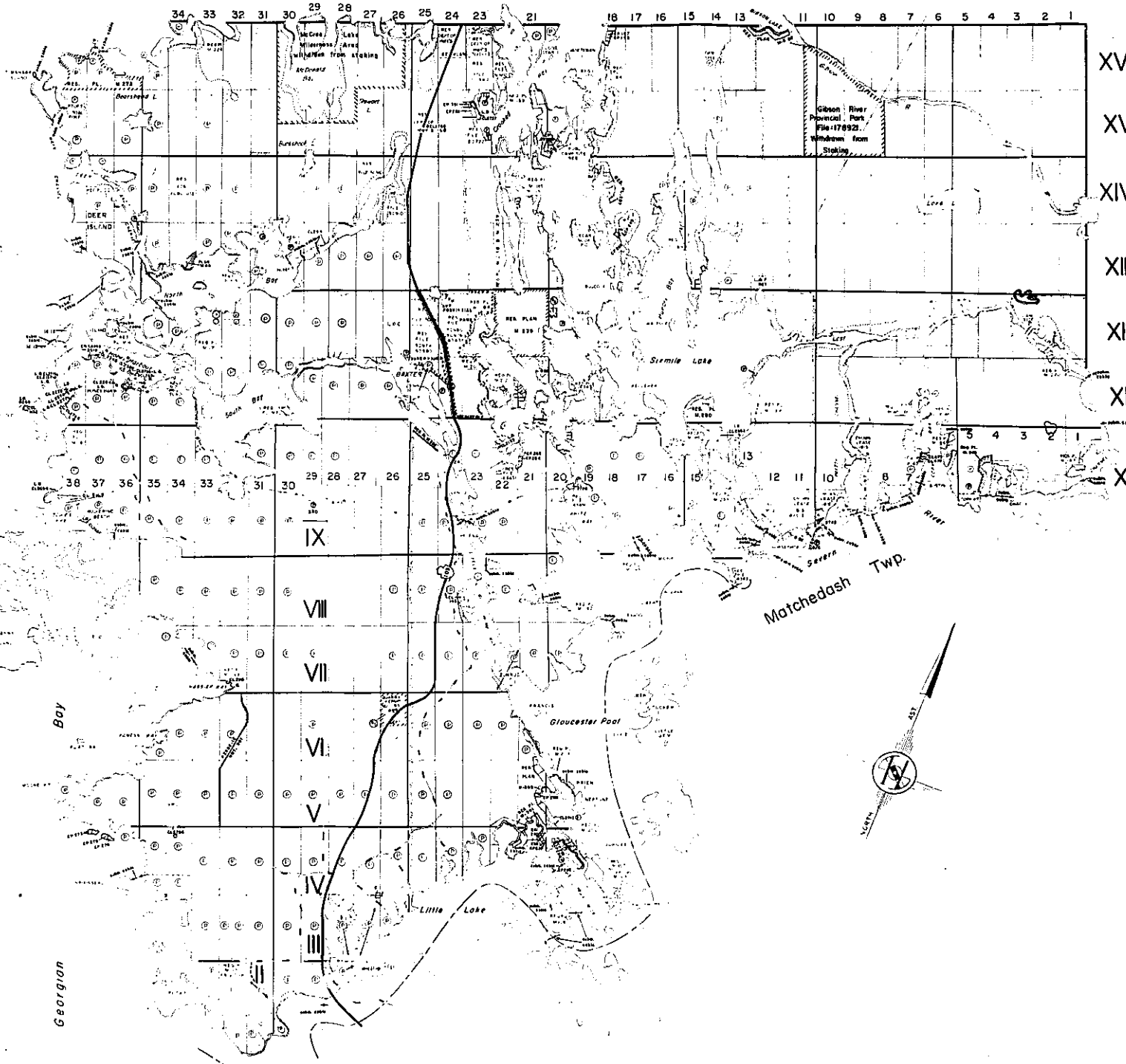
DATE OF ISSUE  
JUL - 6 1922  
Ministry of Natural Resources  
TORONTO

SAND & GRAVEL

○ QUARRY PERMIT No. 1-100 FILE 22720  
○ GRAVEL FILE 22720

PLAN NO. M. 1922

ONTARIO  
MINISTRY OF NATURAL RESOURCES  
SURVEYS AND MAPPING BRANCH



XVI  
XV  
XIV  
XIII  
XII  
XI  
X

Wood Twp.

Matchedash Twp.

Georgian Bay

**BAXTER**DISTRICT OF  
MUSKOKA  
D.M. HURDIA  
EASTERN ONTARIO  
MINING DIVISION

SCALE: 1-INCH = 40 CHAINS

## LEGEND

PATENTED LAND	C.S.B.
CROWN LAND SALE	C.S.B.
LEASES	L.C.
LOCATED LAND	L.C.
LICENSE OF OCCUPATION	L.C.
MINING RIGHTS ONLY	M.R.O.
SURFACE RIGHTS ONLY	S.R.O.
ROADS	
IMPROVED ROADS	
KINGS' HIGHWAYS	
RAILWAYS	
POWER LINES	
MARSH OR MUSKOG	
MINES	*

## NOTES

This Map is Not To Be Used  
FOR SURVEY PURPOSES—

400' Surface Rights Reservation along the shores  
of all lakes and rivers.

For status of summer resort locations shown  
thus

B Islands in Georgian Bay, Simmie Lake, Severn  
River, Gloucester Pool & Little Lake  
Please contact Dept. of Lands & Forests

Original shoreline shown thus  
F.R.I. shoreline shown thus

New Survey of Simmie Lake Area & Severn River  
Area shown thus

Mining claims, staves on lots 26 to 33, Con. XV & XVI  
are to be accepted for the mining rights only.

Public Reserve - Address Area - File 12937  
shown thus

Reserve Flooding Rights to elevation 596.0'  
Trent Canal Datum for all lots & islands on  
or in Gloucester Pool File 130005

Land under water in Georgian Bay withdrawn  
from staking By Order in Council Dated  
April 30, 1912.

Area shown thus was Reserved For Six Mile Lake  
Provincial Park. Withdrawn From Staking Under  
Sec. 39(d) of the Mq. Act. File: 22720.

DATE OF ISSUE

JUN 21 1933

Ministry of Natural Resources  
TORONTO

SAND &amp; GRAVEL

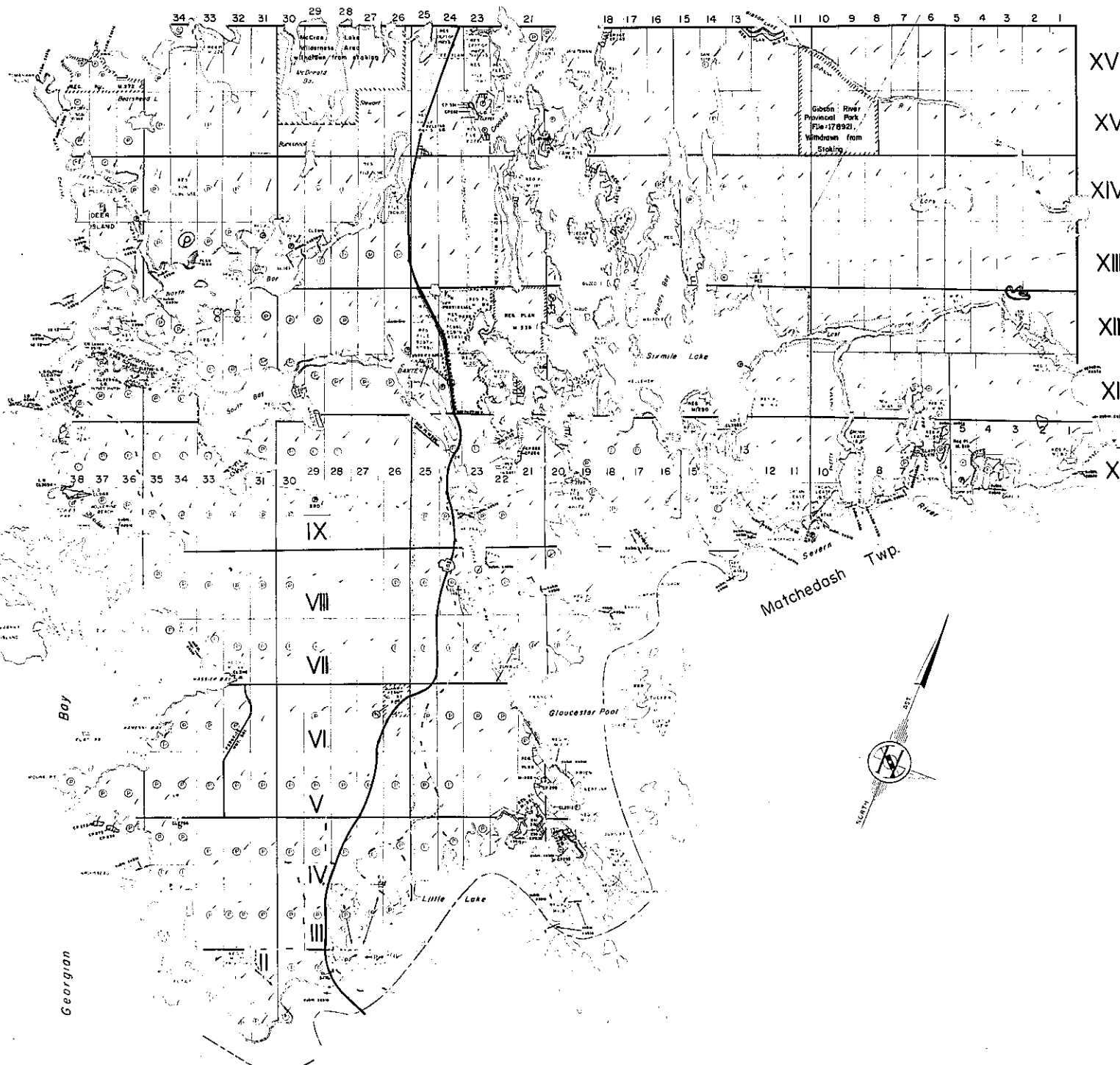
QUARRY PERMIT NO. 1122

FILE: 27203

GRAVEL

FILE 20916

PLAN NO.-M. 1922

ONTARIO  
MINISTRY OF NATURAL RESOURCES  
SURVEYS AND MAPPING BRANCH

XVI

XV

XIV

XIII

XII

XI

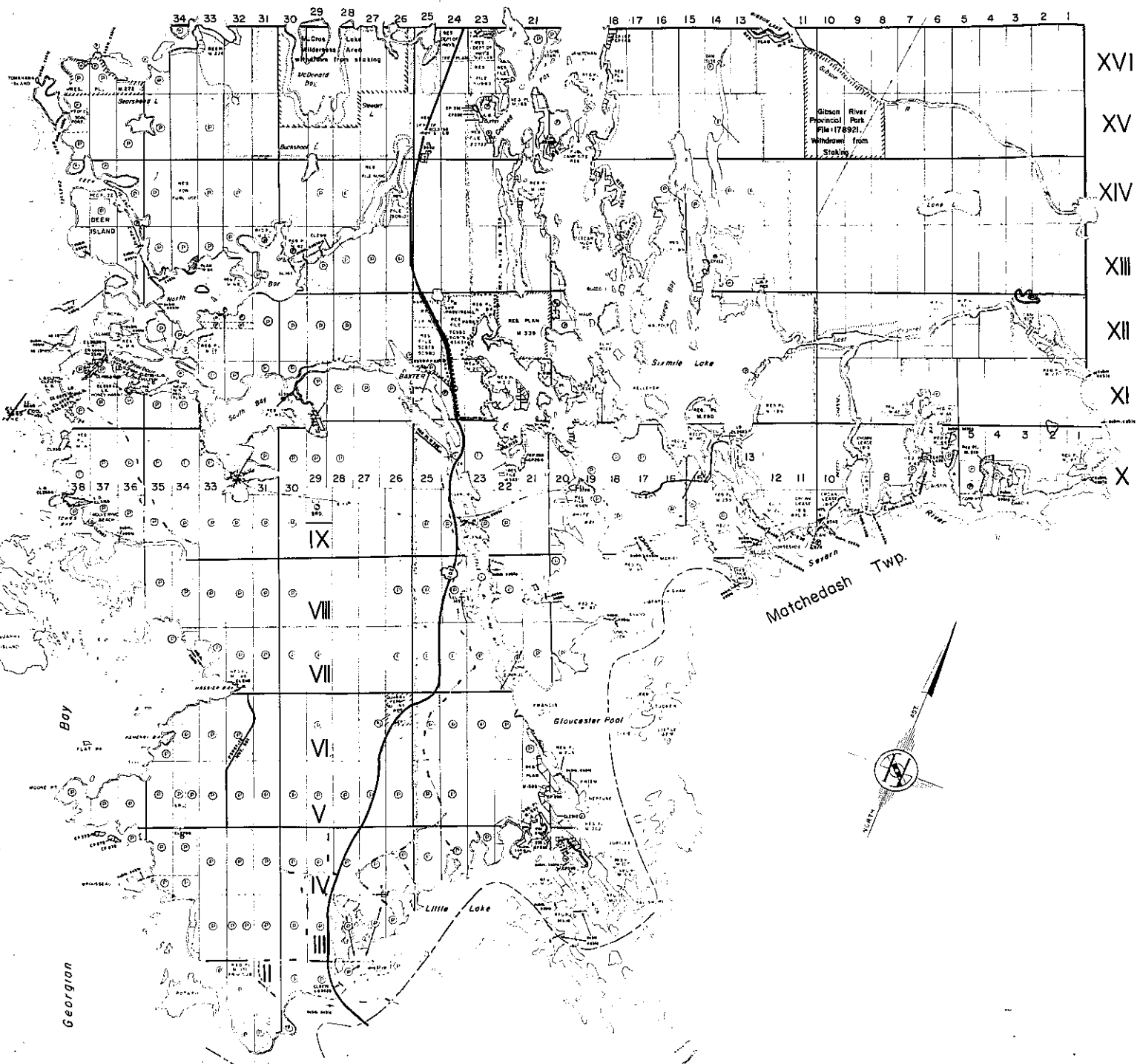
X

Wood Twp.

Matchedash Twp.

Georgian Bay

THE TOWNSHIP  
 C OF 1922  
**BAXTER**  
 DISTRICT OF  
 MUSKOKA  
 HURONIA DISTRICT  
**SOUTHERN ONTARIO**  
 MINING DIVISION  
 RESIDENT GEOLOGIST-DORSET  
 SCALE: 1-INCH = 40 CHAINS



Wood Twp.

XVI  
 XV  
 XIV  
 XIII  
 XII  
 XI  
 X

**LEGEND**

PATENTED LAND SALE	⊗
CROWN LAND SALE	C.S.
LEASES	⊙
LOCATED LAND	Loc.
LICENSE OF OCCUPATION	L.O.
MINING RIGHTS ONLY	M.R.O.
SURFACE RIGHTS ONLY	S.R.O.
ROADS	—
IMPROVED ROADS	—
KINGS HIGHWAYS	—
RAILWAYS	—
POWER LINES	—
MARSH OR MUSKEG	—
MINES	⊠
PATENTED FOR S.R.O.	⊠

**NOTES**

This Map is Not To Be Used  
 — FOR SURVEY PURPOSES —

400' Surface Rights Reservation along the shores of all lakes and rivers.

For status of summer resort locations shown thus —

Islands in Georgian Bay, Six Mile Lake, Severn River, Gloucester Pool & Little Lake  
 Please contact Dept. of Lands & Forests

Original shoreline shown thus —

F.R.I. shoreline shown thus —

New Survey of Six Mile Lake Area & Severn River Area shown thus —

Mining claims staked on lots 25 to 33, Con. XV & XVI are to be accepted for the mining rights only.

Public Reserve - Wilderness Area - File 12937 shown thus —

Reserve Flooding Rights to elevation 596.0' Trent Canal Datum for all lots & islands on or in Gloucester Pool File 13005.

Land under-water in Georgian Bay withdrawn from staking By Order in Council Dated April 30, 1912.

Area shown thus was Reserved For Six Mile Lake Provincial Park. Withdrawn From Staking Under Sec. 39(d) of the M. Act. File 22720.

MINING RECORDS OFFICE - TORONTO  
**RECEIVED**  
 SEP 15 1925  
 AM 78901112123456

**SAND & GRAVEL**

⊙ QUARRY PERMIT No. 1-192	FILE 37222
⊙ GRAVEL	FILE 30818

PLAN NO.-M. 1922  
 ONTARIO  
 MINISTRY OF NATURAL RESOURCES  
 SURVEYS AND MAPPING BRANCH