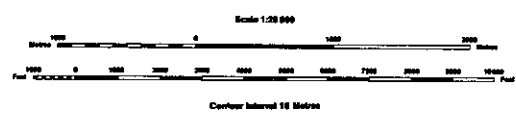


**INDEX TO LAND DISPOSITION**  
 PLAN  
**G-1039**  
 TOWNSHIP  
**BAZETT**  
 M.N.R. ADMINISTRATIVE DISTRICT  
**CHAPLEAU**  
 MINING DIVISION  
**SUDBURY**  
 LAND TITLES / REGISTRY DIVISION  
**SUDBURY**



**AREAS WITHDRAWN FROM DISPOSITION**  
 MNO - Mining Rights Only  
 SRC - Surface Rights Only  
 M + S - Mining and Surface Rights  
 Description Order No. Date Depositor File  
 (R) 54235 U.C. 1952/1953 AND 1953/54 (2000+ feet, unless noted)

**SYMBOLS**

Boundary	
Township, Meridian, Base line	—————
Road allowance; surveyed	—————
shoreline	———
Lot/Concession; surveyed	—————
unsurveyed	—————
Parcel; surveyed	—————
unsurveyed	—————
Right-of-way; road	—————
railway	—————
utility	—————
Reservation	—————
Cliff, Pt. Pk	———
Contour	———
Interpolated	———
Approximate	———
Depression	———
Control pole (horizontal)	△
Flooded land	—————
Mine head frame	———
Pipeline (above ground)	———
Railway; single track	———
double track	———
abandoned	———
Road; highway, county, township	———
access	———
trail, bush	———
Shoreline (original)	———
Transmission line	———
Wooded area	———

**DISPOSITION OF CROWN LANDS**

Parcel	
Surface & Mining Rights	●
Surface Rights Only	○
Mining Rights Only	○
Lease	
Surface & Mining Rights	■
Surface Rights Only	■
Mining Rights Only	■
Licence of Occupation	▽
Order-in-Council	○
Cancelled	○
Reservation	○
Sand & Gravel	○
LAND USE PERMIT	◆
REMOTE TOURIST SET-UP	⊕

# BAZETT TP

(Tp. 8)

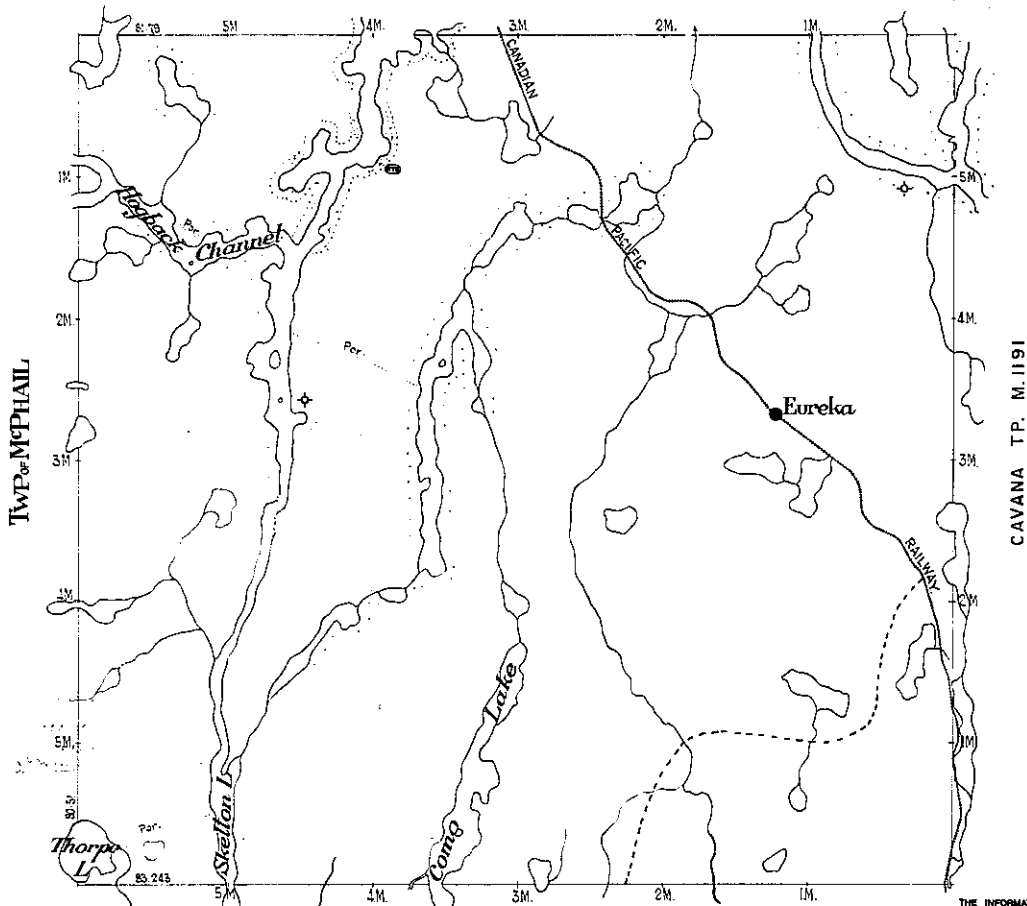
## SUDBURY DISTRICT SUDBURY MINING DIVISION

Scale - 40 Chains - 1 Inch

ONTARIO  
M. 1192  
MINISTRY OF NATURAL RESOURCES  
SURVEYS AND MAPPING BRANCH

⊕ PERMIT TO MINY 305-4P  
⊕ LAND LINE PERMIT

LILLIE TP. M. 1193



DATE OF ISSUE  
Feb 15 1934  
SUDBURY  
MINING RECORDERS OFFICE

Surface reservations 400' wide by Dept. of h.c.f.  
shown hereon ~~are~~

THE INFORMATION THAT APPEARS ON THIS MAP HAS BEEN COMPILED FROM VARIOUS SOURCES, AND ACCURACY IS NOT GUARANTEED. THOSE WISHING TO STAKE MINING CLAIMS SHOULD CONSULT WITH THE MINING RECORDER, MINISTRY OF NORTHERN DEVELOPMENT AND MINES, FOR ADDITIONAL INFORMATION ON THE STATUS OF THE LANDS SHOWN HEREON.

# BAZETT TP

(Tp. 8)

## SUDBURY DISTRICT

FORCUPINE MINING DIVISION

Scale - 40 Chains - 1 Inch

ONTARIO

MINISTRY OF NATURAL RESOURCES

SURVEYS AND MAPPING BRANCH

M. 1192

DATED  
1911

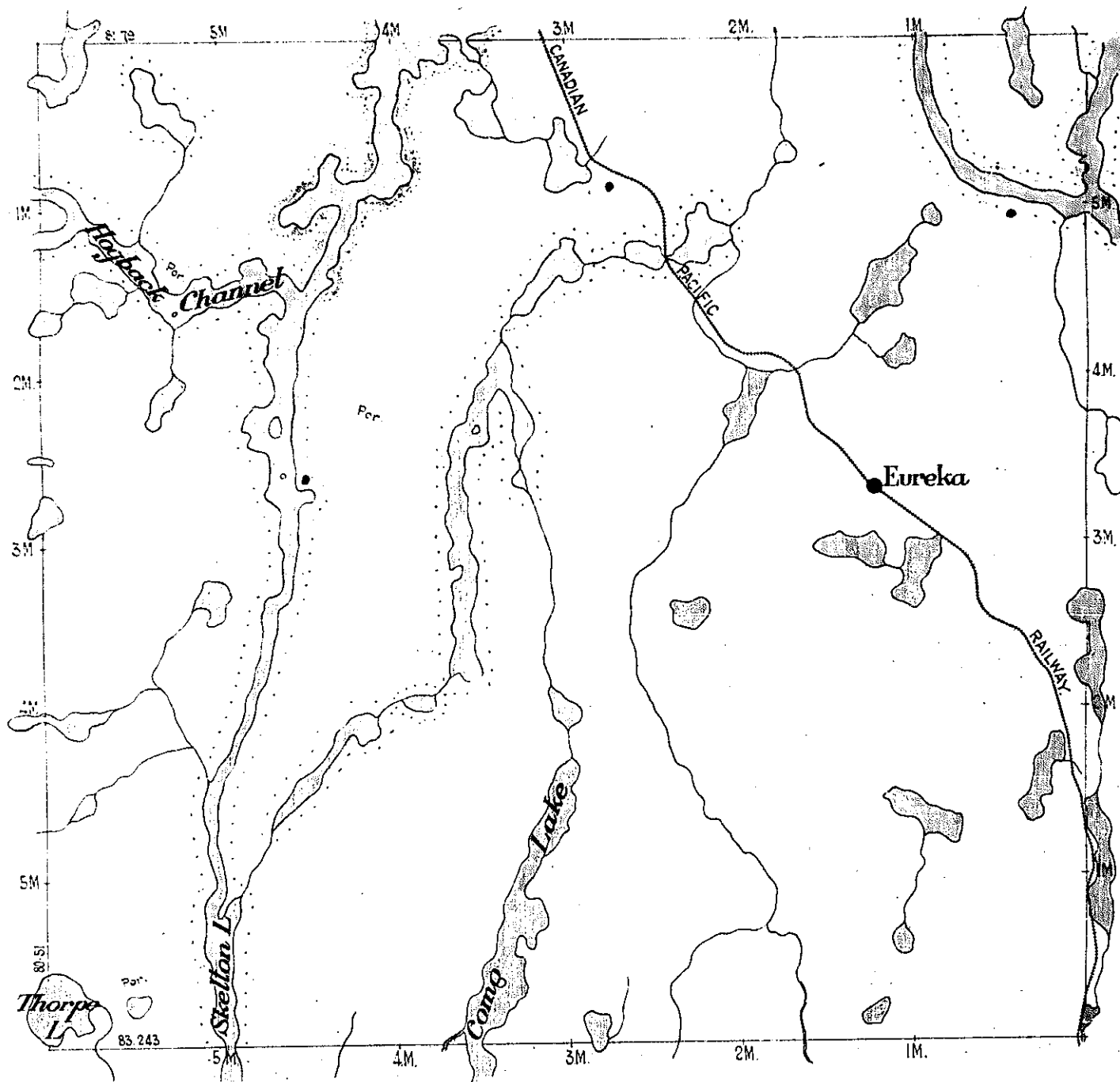
28

North Ast.

LILLIE TR. M. 1193

TWP OF McPHAIL

CAVANA TP. M. 1191



Thorpe L.  
83.243

SPECHT TP. M. 1190

Surface reservations 400' wide by Dept. of L. & S. shown hereon their ~~title~~

R. U. P.