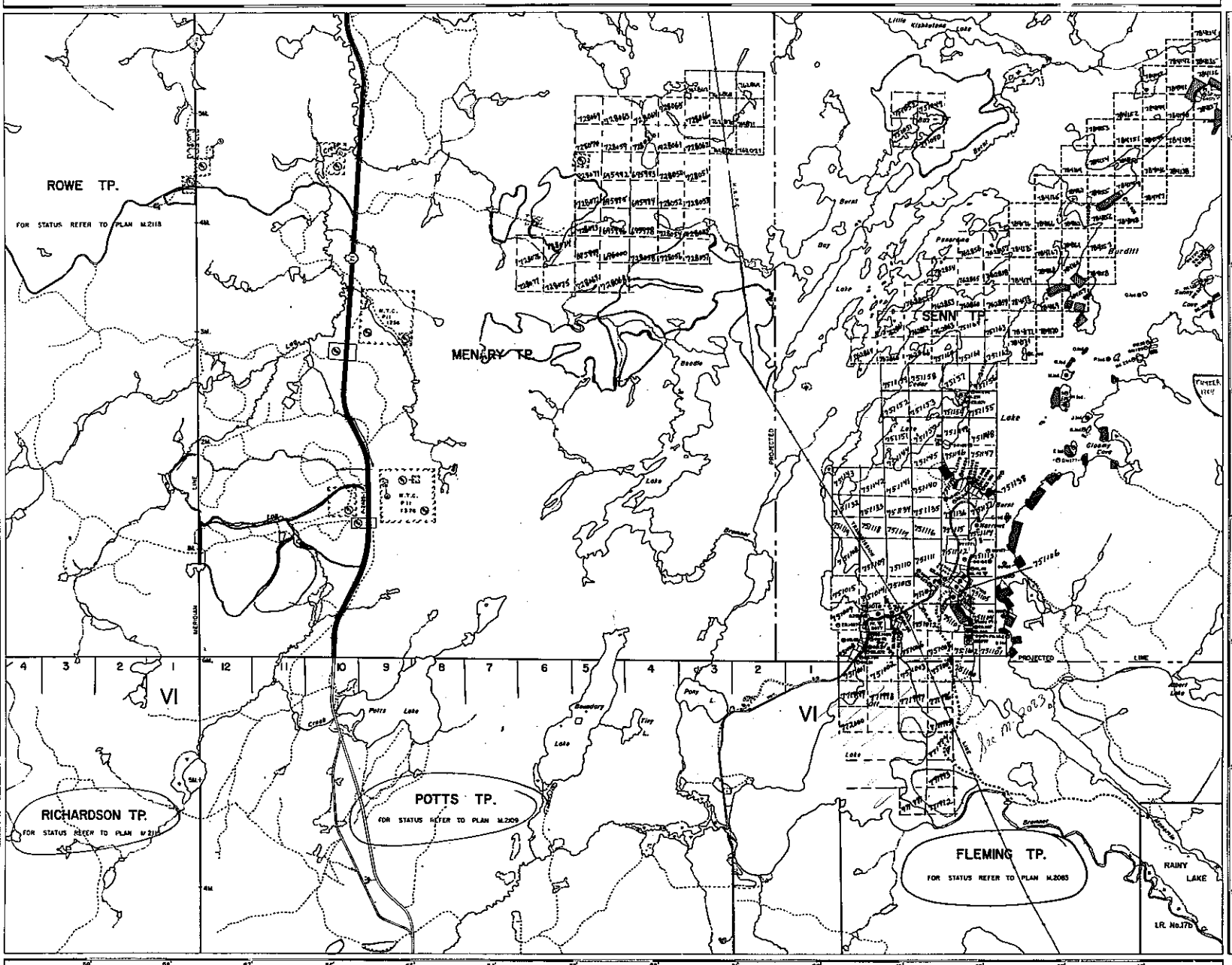

JACKFISH LAKE AREA M.2108

KENORA MINING DIV.
RECEIVED
JUN 9 1983
AM 7.8.9.10.11.12.1.2.3.4.5.6 PM

LEGEND

- HIGHWAY AND ROUTE No.
- OTHER ROADS
- TRAILS
- SURVEYED LINES:
  - TOWNSHIPS, BASE LINES, ETC.
  - LOTS, MINING CLAIMS, PARCELS, ETC.
- UNSURVEYED LINES:
  - LOT LINES
  - PARCEL BOUNDARY
  - MINING CLAIMS ETC.
- RAILWAY AND RIGHT OF WAY
- UTILITY LINES
- NON-PERENNIAL STREAM
- FLOODING OR FLOODING RIGHTS
- SUBDIVISION
- ORIGINAL SHORELINE
- MARSH OR MUSKEG
- MINES

DISPOSITION OF CROWN LANDS

TYPE OF DOCUMENT	SYMBOL
PATENT, SURFACE & MINING RIGHTS	●
" SURFACE RIGHTS ONLY	●
" MINING RIGHTS ONLY	●
LEASE, SURFACE & MINING RIGHTS	■
" SURFACE RIGHTS ONLY	■
" MINING RIGHTS ONLY	■
LICENCE OF OCCUPATION	▼
CROWN LAND SALE	CS
ORDER-IN-COUNCIL	OC
RESERVATION	⊘
CANCELLED	⊘
SAND & GRAVEL	⊘

SCALE : 1 INCH = 40 CHAINS

FEET 0 1000 2000 3000 4000 5000

METRES 0 100 200 300 400 500 600 700 800

ACRES	HECTARES
40	16

AREA

BEADLE LAKE

DISTRICT

RAINY RIVER

MINING DIVISION

KENORA

Ministry of Natural Resources

Ontario Surveys and Mapping Branch

Date	Plan No.
MAR. 28, 73.	M.2068

National Topographical Series 52C13

NOTES

400' surface rights reservation along the shores of all lakes and rivers.

Summer Resort Locations of Reg. plan SM.128 shown thus.

(S) File: 73000
(S) M.T.C Pit 1256
(S) " " 1376
(S) Gravel Pit P-2485-1
(S) Gravel File 73000
(C) Quarry Permit

DATE OF ISSUE
MAY 30 1983
Ministry of Natural Resources
TORONTO

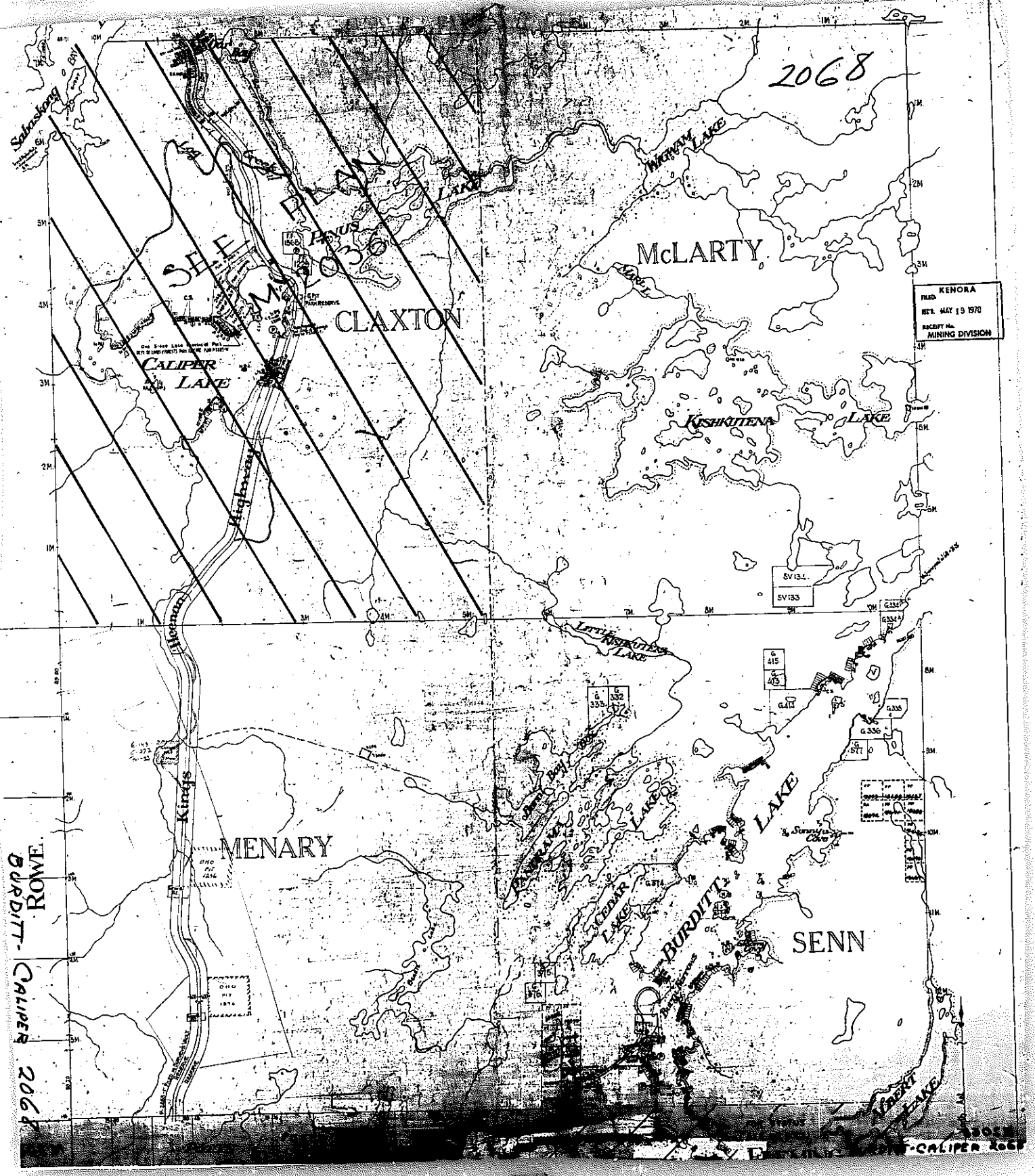
2068
SEE PLAN
M 2036
McLARTY
CLAXTON
CALIPER LAKE
Sabaskong
Highway
Hoeman
Kings
MENARY
ROWE
BURDITT
CALIPER
2068
LAKE
SENN
VIERT LAKE
KISHKUTENA LAKE
LITTLE KISHKUTENA LAKE
CEDAR LAKE
BURDITT LAKE
MATHAM LAKE
MARCIL
KENORA
FILED
REC'D. MAY 19 1970
RECEIPT No.
MINING DIVISION

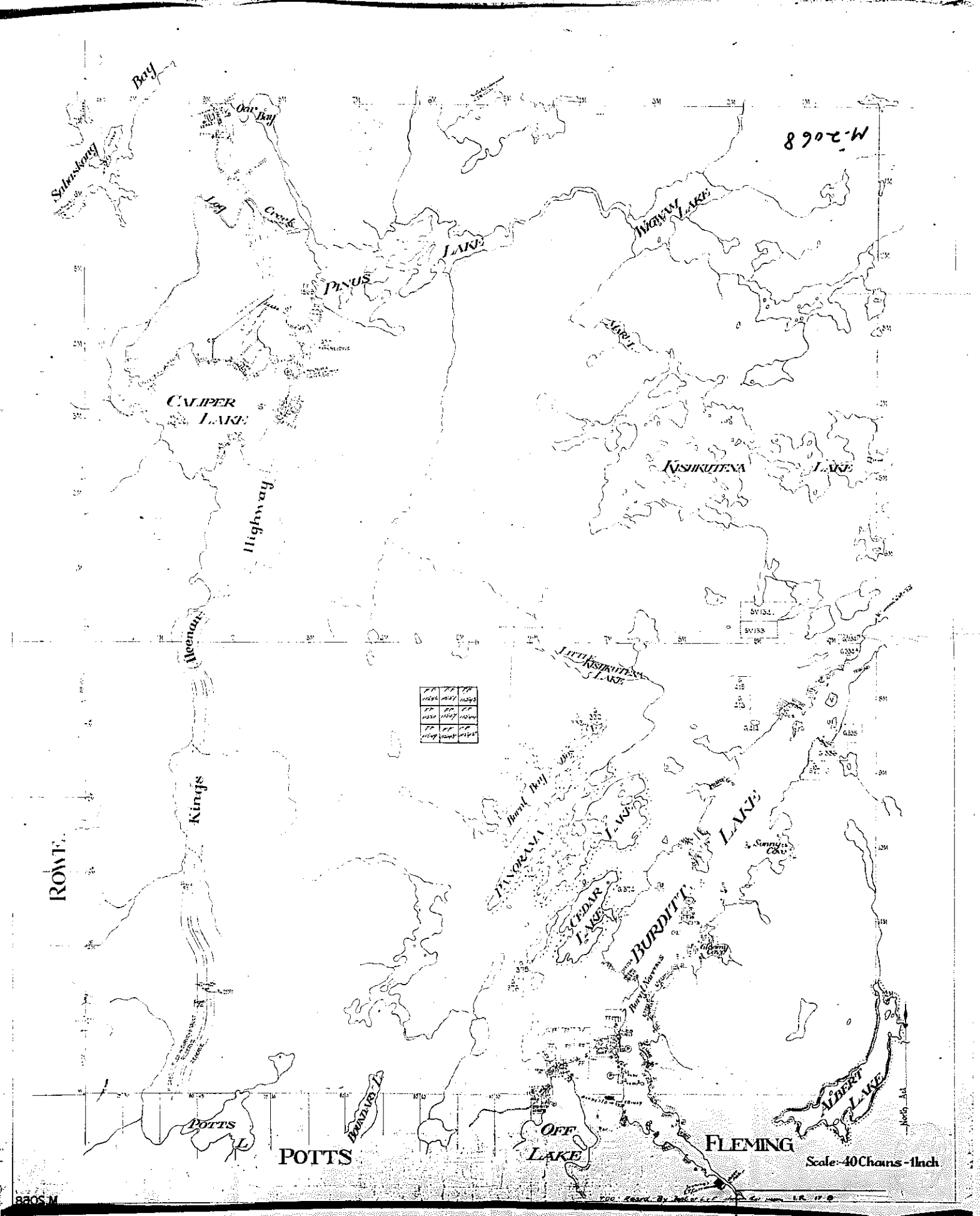
M-2068
Bay
Oar Bay
Salmiskeng
Log Creek
LAKE
PINUS
WIGWAM LAKE
MARL L.
CALIPER LAKE
KISHKUTENA LAKE
Highway
Heenan
LITTLE KISHKUTENA LAKE
Kings
ROWE
Burnt Bell
PANORAMA LAKE
CEDAR LAKE
BURDITT LAKE
Sunnyside Cove
Burnt Narrows
POTTS L.
BOMANEE L.
POTTS
OFF LAKE
FLEMING
ALBERT LAKE
Scale-40 Chains-1 Inch
8305 M

M.2068

ONTARIO DEPARTMENT OF MINES AND NORTHERN AFFAIRS

NATIONAL TOPOGRAPHIC SERIES 52C13

KENORA MINING DIVISION

2068

SEE PLAN M.2036

Sabaskong Bay

Lake

Wigwam Lake

McLARTY

CLAXTON

CAMPER LAKE

Kishkutena Lake

Highway

Heenan

Little Kishkutena Lake

Kings

MENARY

ROWE

Panorama Lake

Cedar Lake

Burditt Lake

Sunny Cove

SENN

Albert Lake

POTTS

POTTS TWP.

FOR STATUS SEE (M. 2063)

FLEMING

SV134

SV133

KENORA
FILED
DATE JUN 14 1971
RECEIPT No.
MINING DIVISION

M.2068

2068

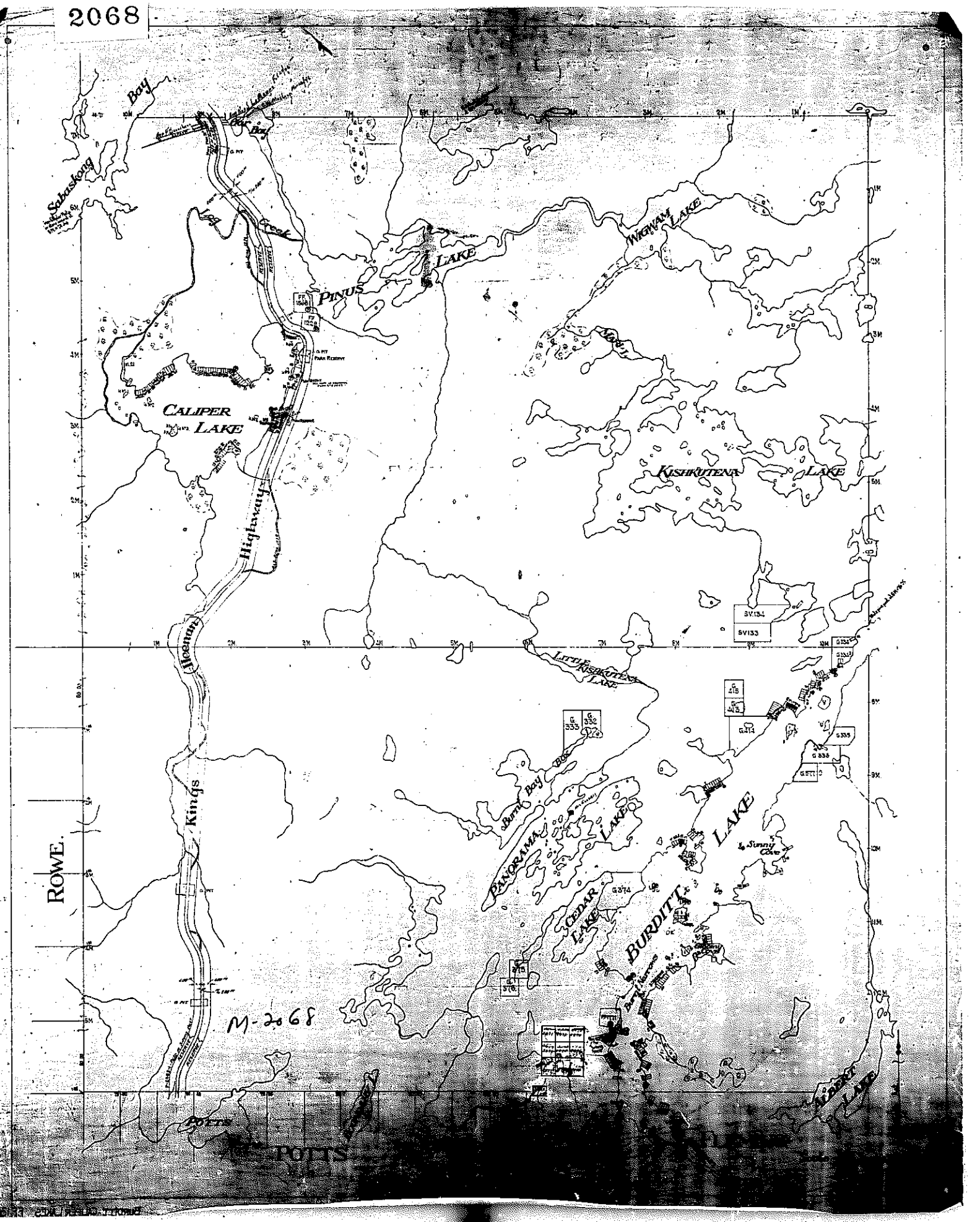
Sabaskong Bay
Oak Bay
Pinus Lake
Wigwam Lake
Caliper Lake
Highway
Jlbenum
Kings
Kishkutena Lake
Little Kishkutena Lake
Panorama Lake
Cedar Lake
Burditt Lake
Sunny Cove
Rowe.
Potts
M-2068

2068

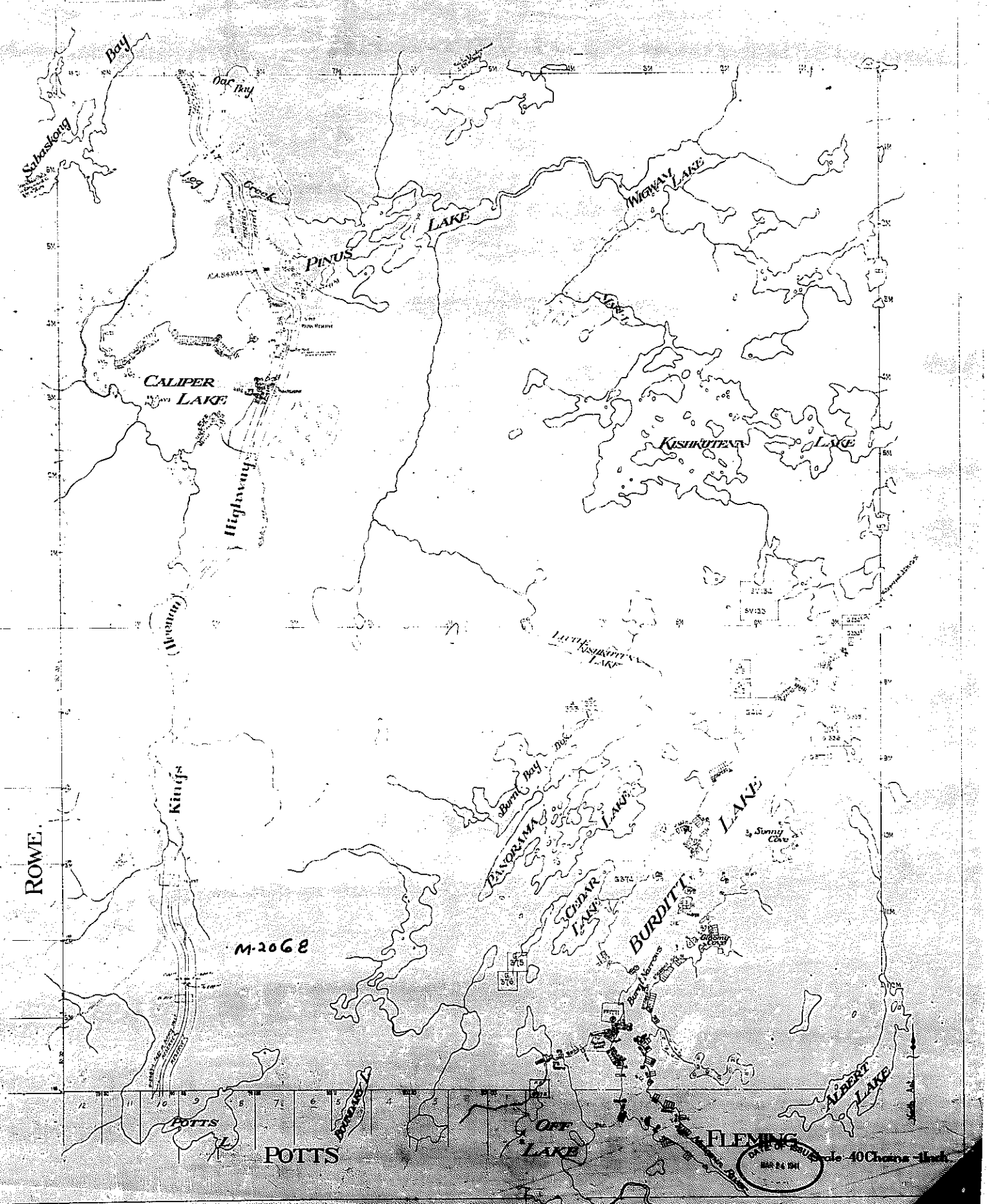
Sabaskong Bay
Oak Bay
Log Creek
PINUS LAKE
WIGWAM LAKE
CALIPER LAKE
KISHKUTENA LAKE
Highway
Kinus
LITTLE KISHKUTENA LAKE
Burt Bay
PANORAMA LAKE
CEDAR LAKE
BURDITT LAKE
Sunny Cove
M-2068
ROWE.
POTTS
POTTS
OFF LAKE
FLEMING
ALBERT LAKE
Scale-40 Chains-Inch.
MAR 24 1941

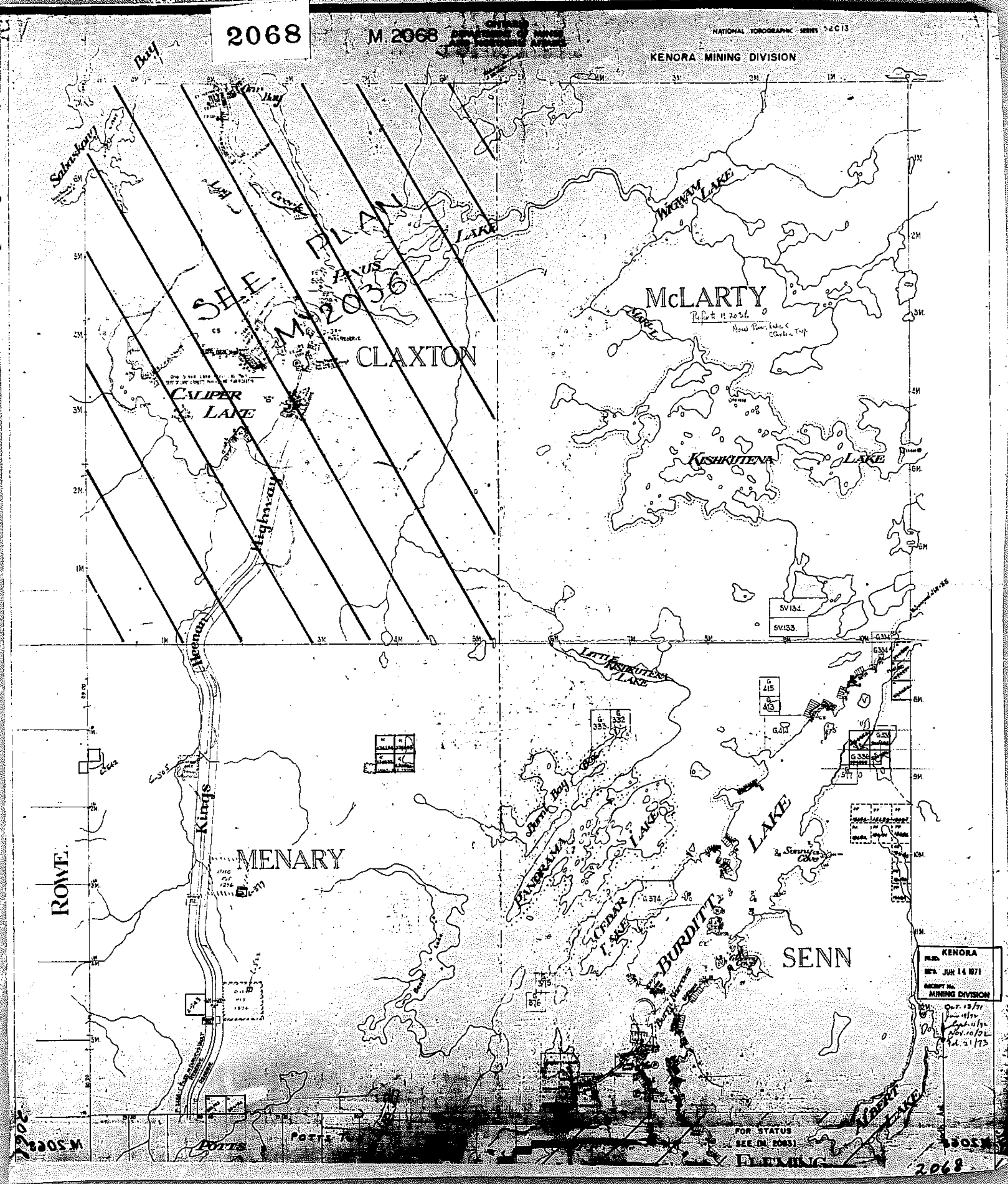
2068
M.2068
NATIONAL TOPOGRAPHIC SERIES 52 C 13
KENORA MINING DIVISION
SEE PLAN M-2036
CLAXTON
McLARTY
Refer to M.2036
CALIPER LAKE
WIGWAM LAKE
Sabaskong Bay
Log Creek
Highway
Heenan
Kings
KISHKUTENA LAKE
MARL L.
LITTLE KISHKUTENA LAKE
SV134.
SV133.
G 415
G 413
G 333
G 332
G 336
G 374
G 375
G 376
MENARY
ROWE.
PANORAMA LAKE
Burnt Bay
CEDAR LAKE
BURDITT LAKE
SENN
ALBERT LAKE
POTTS
FOR STATUS SEE (M. 2083)
FLEMING
KENORA
FILED JUN 14 1971
MINING DIVISION
Oct. 13/71
June 19/72
Sept. 11/72
Nov. 10/72
Feb. 21/73
M.2068
2068

2068

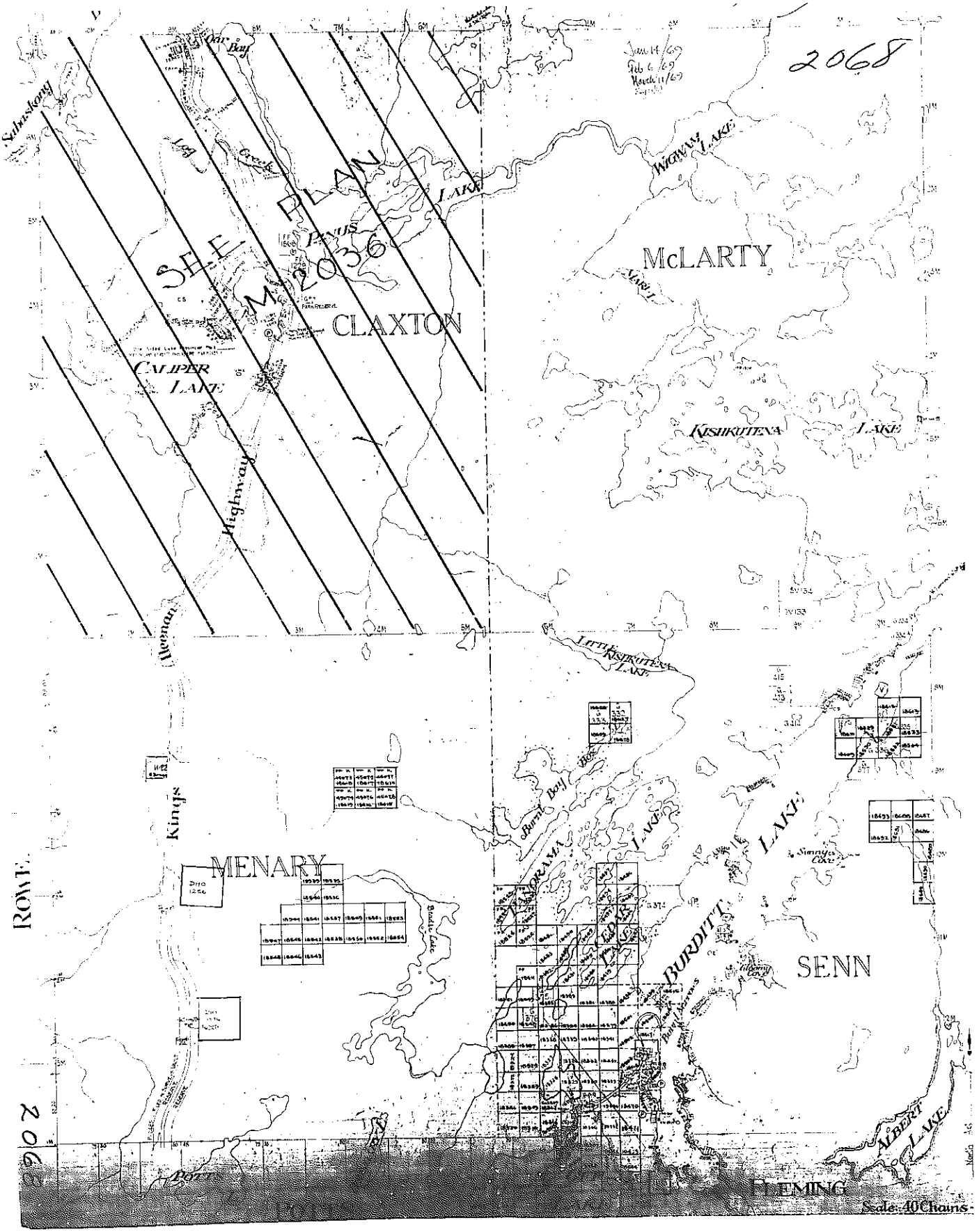
2068
Jan 14/69
Feb 6/69
March 11/69
SEE PLAN M2036
McLARTY
CLAXTON
CALIPER LAKE
KISHKUTENA LAKE
WIGWAM LAKE
LITTLE KISHKUTENA LAKE
MENARY
SENN
BURDITT LAKE
ALBERT LAKE
FLEMING
ROWE
Scale 40 Chains

11-2036.

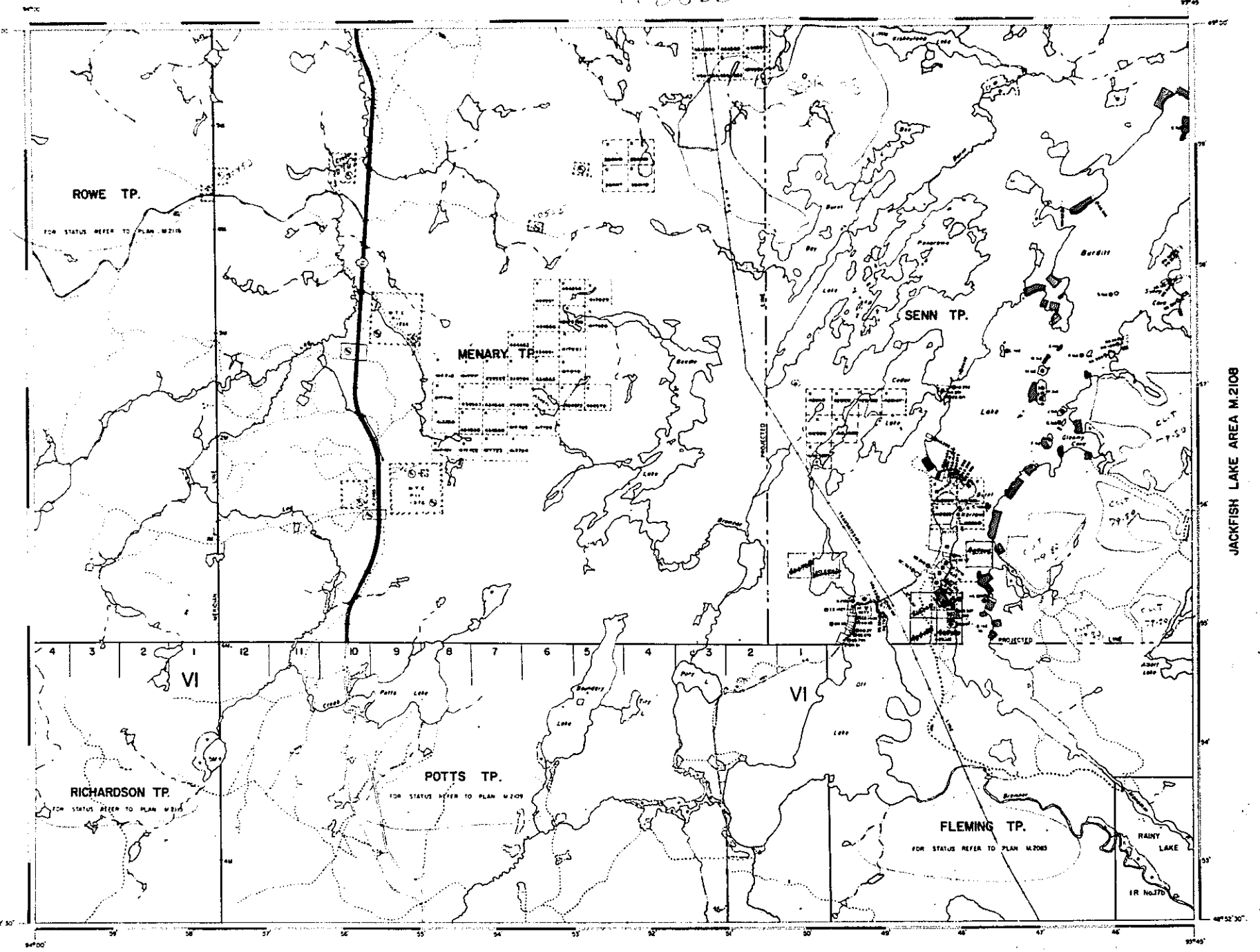

LEGEND

HIGHWAY AND ROUTE No.
OTHER ROADS
TRAILS
SURVEYED LINES
TOWNSHIPS, BASE LINES, ETC.
LOTS, MINING CLAIMS, PARCELS, ETC.
UNSURVEYED LINES
LOT LINES
PARCEL BOUNDARY
MINING CLAIMS ETC.
RAILWAY AND RIGHT OF WAY
UTILITY LINES
NON-PERENNIAL STREAM
FLOODING OR FLOODING RIGHTS
SUBDIVISION
ORIGINAL SHORELINE
MARSH OR MUSKEG
MINES

DISPOSITION OF CROWN LANDS

TYPE OF DOCUMENT	COLOUR
PATENT, SURFACE & MINING RIGHTS	
- SURFACE RIGHTS ONLY	
- MINING RIGHTS ONLY	
LEASE, SURFACE & MINING RIGHTS	
- SURFACE RIGHTS ONLY	
- MINING RIGHTS ONLY	
LICENCE OF OCCUPATION	
CROWN LAND SALE	
ORDER-IN-COUNCIL	
RESERVATION	
CANCELLED	
SAND & GRAVEL	

SCALE: 1 INCH = 40 CHAINS

ACRES 40 HECTARES 16

AREA

BEADLE LAKE

DISTRICT

RAINY RIVER

MINING DIVISION

KENORA

Ministry of Natural Resources
Ontario Surveys and Mapping Branch

Date MAR 28,73 | Plan No. M.2068

National Topographical Series 52C13

BEADLE LAK

2068

M-2068

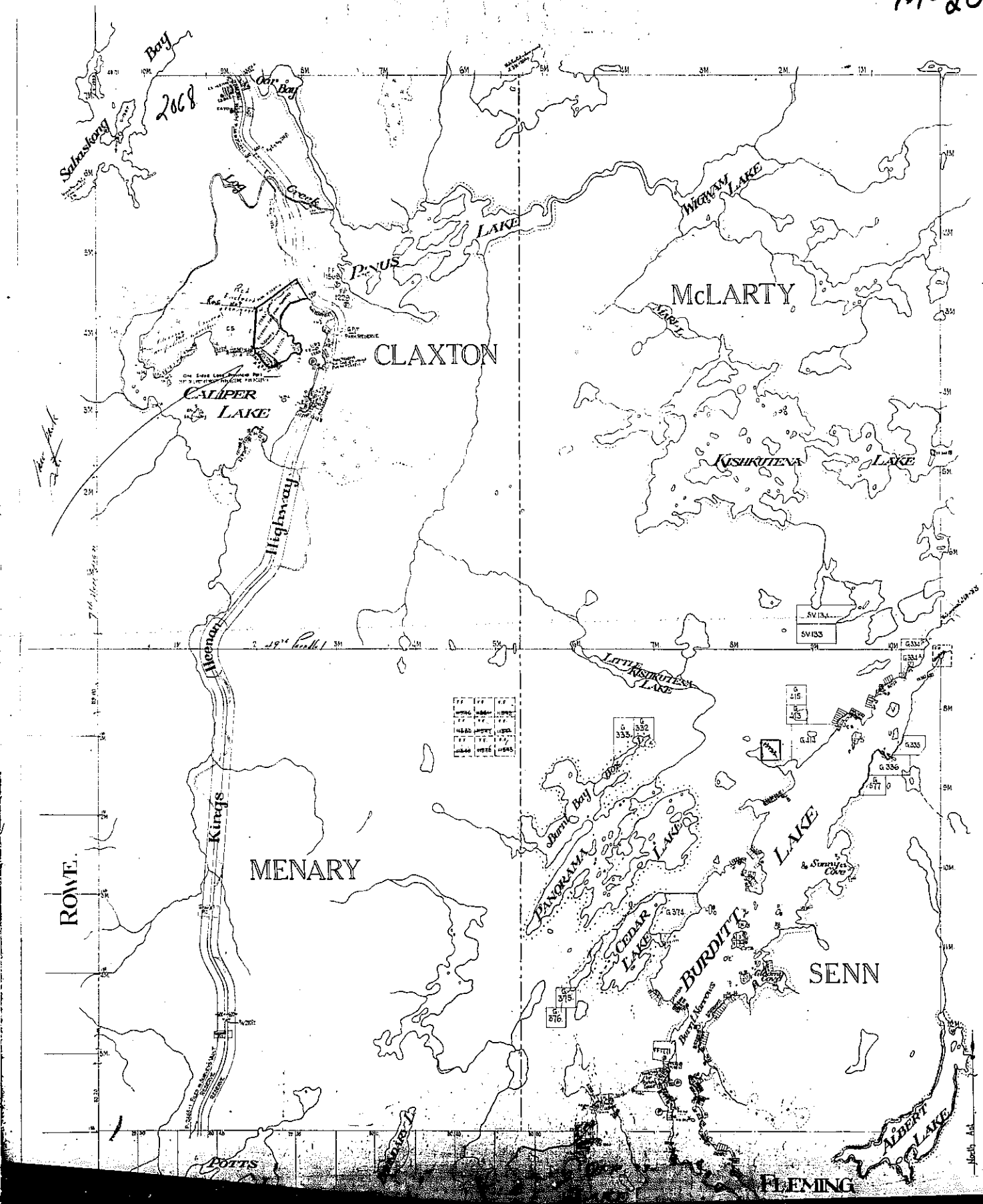
Sabaskong Bay
Bay
Lake
Creek
Lake
Wigwam Lake
Pinus
McLARTY
CLAXTON
Caliper Lake
Kishkutena Lake
Highway
Heenan
Little Kishkutena Lake
Kings
MENARY
ROWE
Panorama Lake
Cedar Lake
Burditt Lake
SENN
Albert Lake
POTTS
FLEMING

NOTES

400 surface rights reservation along the shores of all lakes and rivers.

Summer Resort Locations of Reg. plan SM 128 shown Thus [illegible]

2068

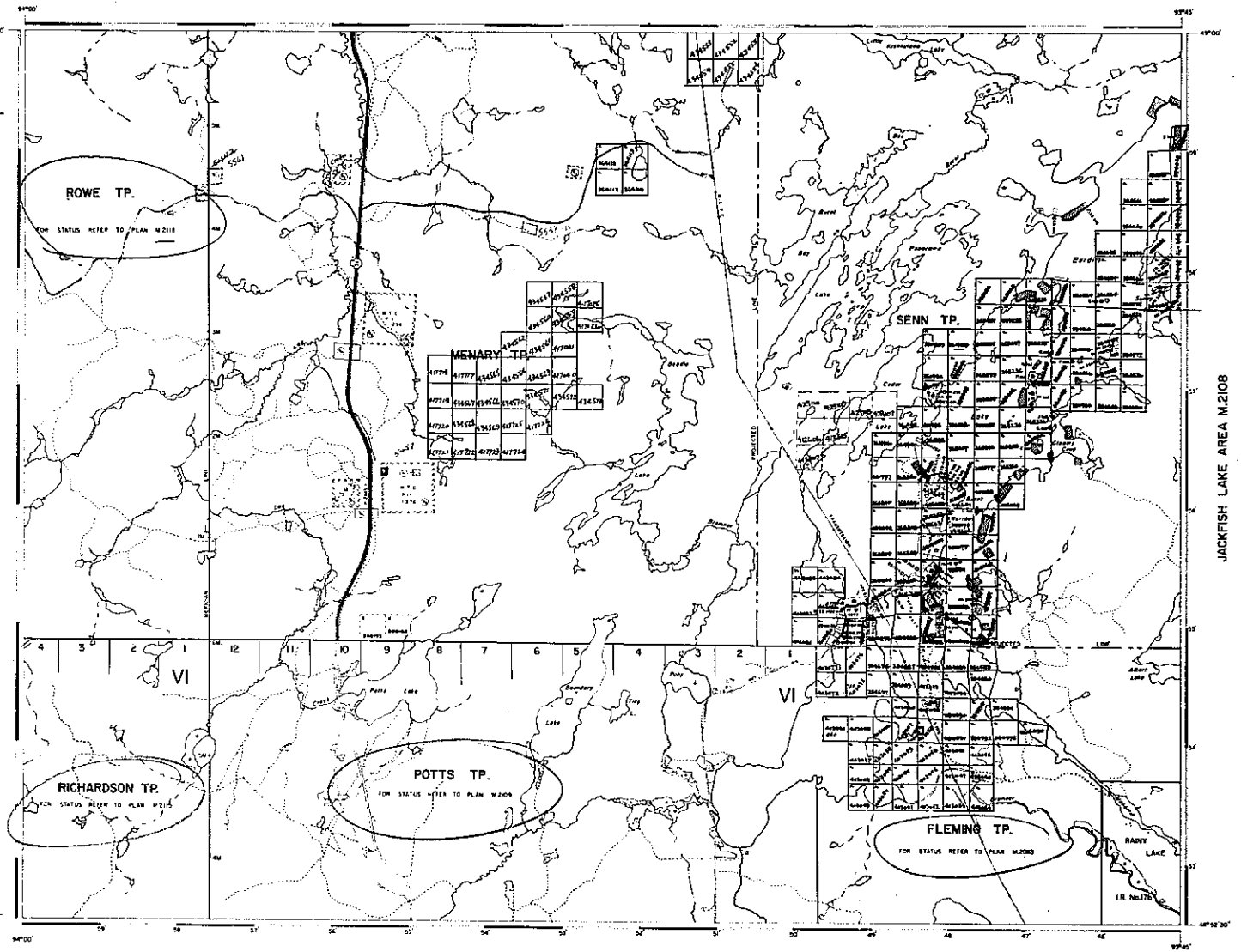

KENORA
RECEIVED
JUN 25 1973

LEGEND

HIGHWAY AND ROUTE No.
OTHER ROADS
TRAILS
SURVEYED LINES
TOWNSHIPS BASE LINES ETC.
LOTS, MINING CLAIMS, PARCELS, ETC.
UNSURVEYED LINES
LOT LINES
PARCEL BOUNDARY
MINING CLAIMS ETC.
RAILWAY AND RIGHT OF WAY
UTILITY LINES
NON-PERENNIAL STREAM
FLOODING OR FLOODING RIGHTS
SUBDIVISION
ORIGINAL SHORELINE
MARSH OR MUSKEG
MINES

DISPOSITION OF CROWN LANDS

TYPE OF DOCUMENT	SYMBOL
PATENT: SURFACE & MINING RIGHTS	
SURFACE RIGHTS ONLY	
MINING RIGHTS ONLY	
LEASE: SURFACE & MINING RIGHTS	
SURFACE RIGHTS ONLY	
MINING RIGHTS ONLY	
LICENCE OF OCCUPATION	
CROWN LAND SALE	
ORDER-IN-COUNCIL	
RESERVATION	
CANCELLED	
SAND & GRAVEL	

SCALE: 1 INCH 40 CHAINS

ACRES 40 HECTARES 16

AREA

BEADLE LAKE

DISTRICT

RAINY RIVER

MINING DIVISION

KENORA

Ministry of Natural Resources
Ontario Surveys and Mapping Branch

Date MAR 28, 73
Plan No. M.2068
52C13

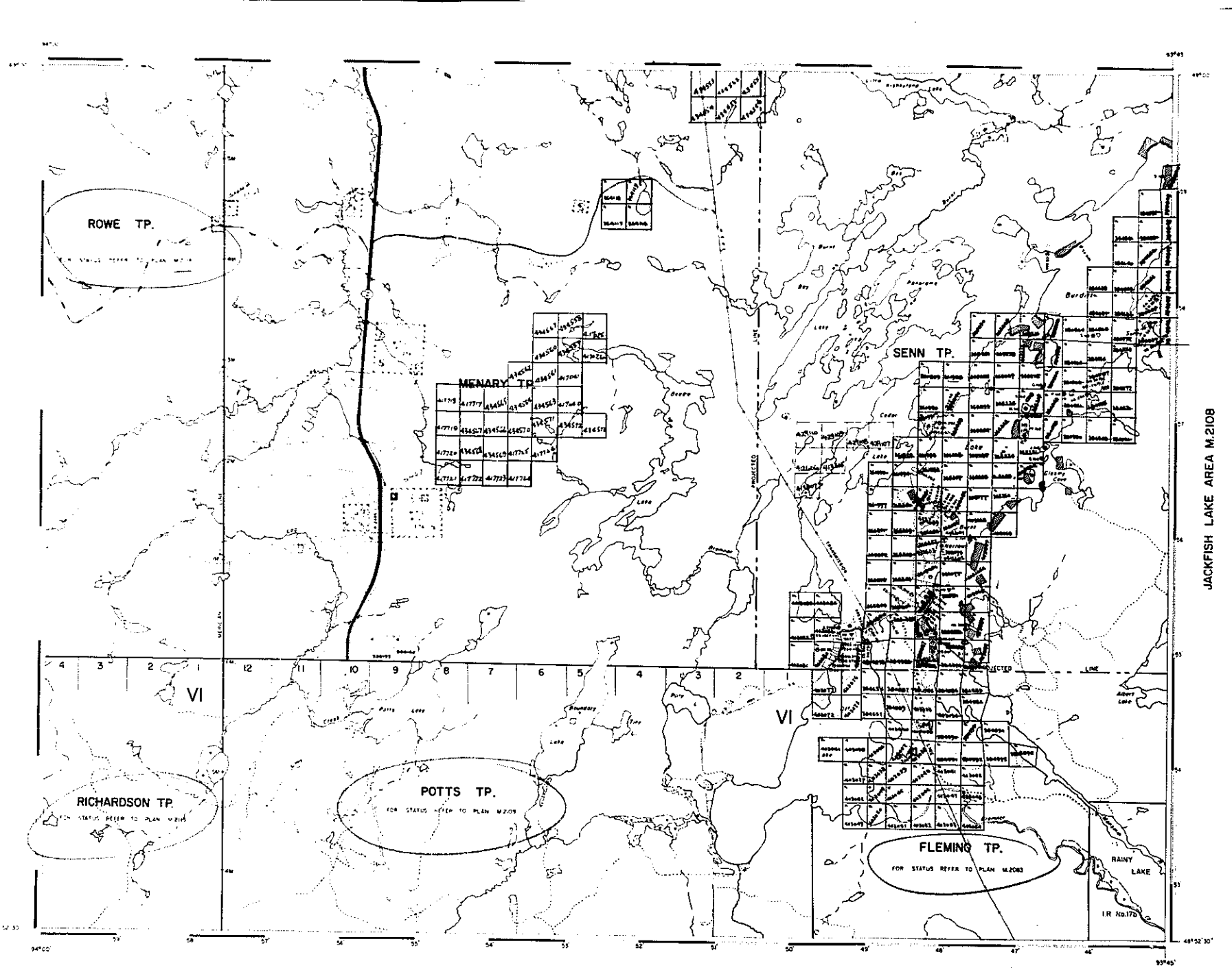

KENORA
RECEIVED
JUN 25 1971

LEGEND

HIGHWAY AND ROUTE No.
OTHER ROADS
TRAILS
SURVEYED LINES
TOWNSHIPS, BASE LINES ETC
LOTS, MINING CLAIMS, PARCELS ETC
UNSURVEYED LINES
LOT LINES
PARCEL BOUNDARY
MINING CLAIMS ETC
RAILWAY AND RIGHT OF WAY
UTILITY LINES
NON-PERENNIAL STREAM
FLOODING OR FLOODING RIGHTS
SUBDIVISION
ORIGINAL SHORELINE
MARSH OR MUSKEG
MINES

DISPOSITION OF CROWN LANDS

TYPE OF DOCUMENT — SYMBOL
PATENT SURFACE & MINING RIGHTS
SURFACE RIGHTS ONLY
MINING RIGHTS ONLY
LEASE SURFACE & MINING RIGHTS
SURFACE RIGHTS ONLY
MINING RIGHTS ONLY
LICENCE OF OCCUPATION
CROWN LAND SALE
ORDER-IN-COUNCIL
RESERVATION
CANCELLED
SAND & GRAVEL

SCALE: 1 INCH 40 CHAINS

ACRES	HECTARES
40	16

AREA

BEADLE LAKE

DISTRICT

RAINY RIVER

MINING DIVISION

KENORA

Ministry of Natural Resources
Ontario Surveys and Mapping Branch

Date MAR 28, 73
Plan No M.2068

NOTES

[illegible] surface rights reservation along the shores of all lakes and rivers.

Summer Resort Locations of Reg. plan [illegible]
shown thus [illegible]

- File 73000
- M.T.C. File [illegible]
- " " " 1370
- Crown File [illegible]

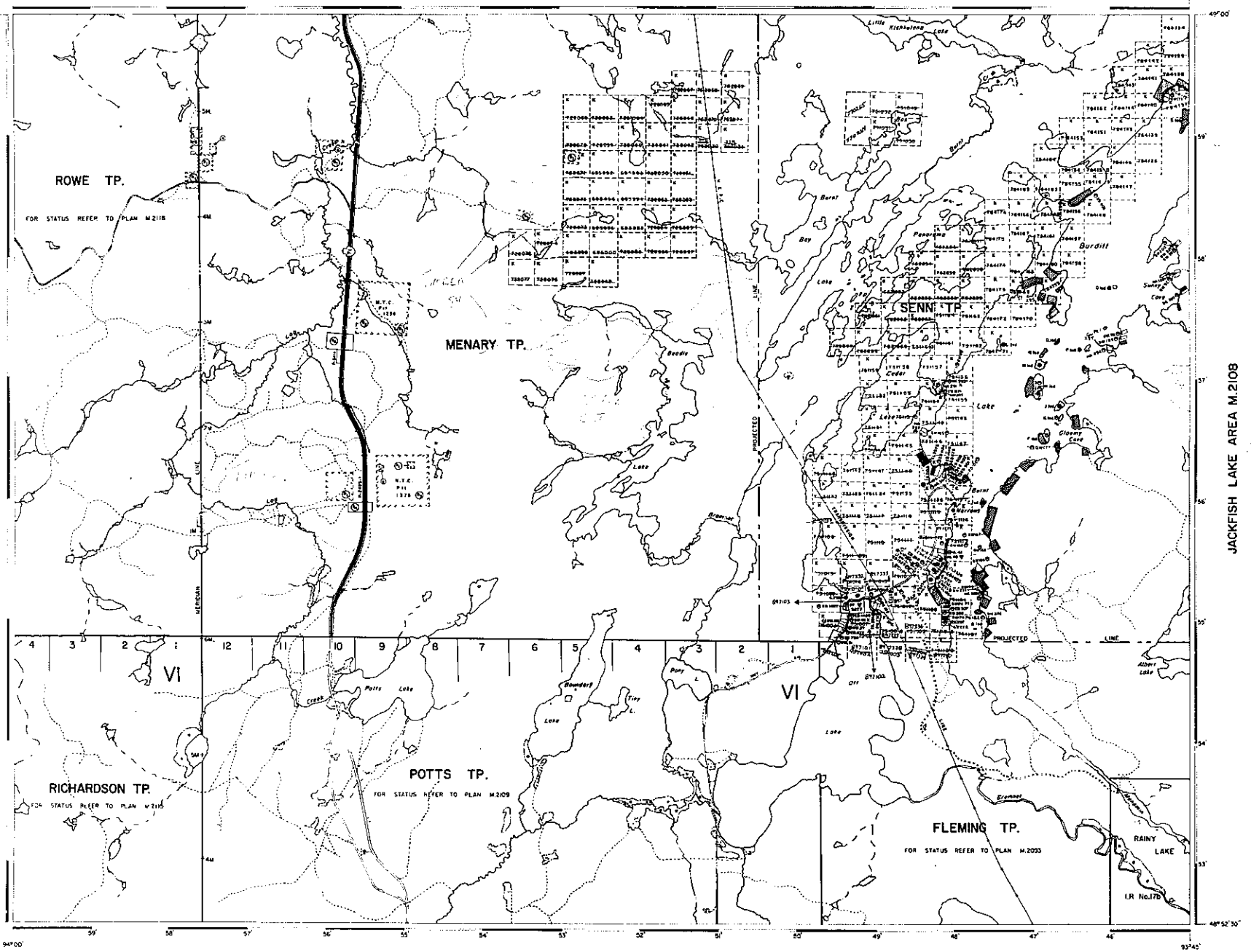

AUG 24 1984

Effective as Line

Aug. 24, 1984

Checked March 13/87

LEGEND

- HIGHWAY AND ROUTE No.
- OTHER ROADS
- TRAILS
- SURVEYED LINES.
  - TOWNSHIPS, BASE LINES, ETC.
  - LOTS, MINING CLAIMS, PARCELS, ETC
- UNSURVEYED LINES
  - LOT LINES
  - PARCEL BOUNDARY
  - MINING CLAIMS ETC
- RAILWAY AND RIGHT OF WAY
- UTILITY LINES
- NON-PERENNIAL STREAM
- FLOODING OR FLOODING RIGHTS
- SUBDIVISION
- ORIGINAL SHORELINE
- MARSH OR MUSKEG
- MINES

DISPOSITION OF CROWN LANDS

TYPE OF DOCUMENT	SYMBOL
PATENT SURFACE & MINING RIGHTS	●
SURFACE RIGHTS ONLY	●
MINING RIGHTS ONLY	●
LEASE SURFACE & MINING RIGHTS	■
SURFACE RIGHTS ONLY	■
MINING RIGHTS ONLY	■
LICENCE OF OCCUPATION	▼
CROWN LAND SALE	CS
ORDER-IN-COUNCIL	OC
RESERVATION	⊘
CANCELLED	⊘
SAND & GRAVEL	⊘

SCALE : 1 INCH 40 CHAINS

FEET

METRES

ACRES	HECTARES
40	16

AREA

BEADLE LAKE

DISTRICT

RAINY RIVER

MINING DIVISION

KENORA

Ministry of Natural Resources

Ontario Surveys and Mapping Branch

Date MAR 28,73

National Topographical Series 52C13

Plan No. M.2068

NOTES

400' surface rights reservation along the shores of all lakes and rivers.

Summer Resort Locations of Reg. plan 9M.128 shown thus.

- File: 73000
- M.T.C. Pit 1296
- " " 1376
- Gravel Pit P-2085-1
- Gravel File. 73000
- Quarry Permit

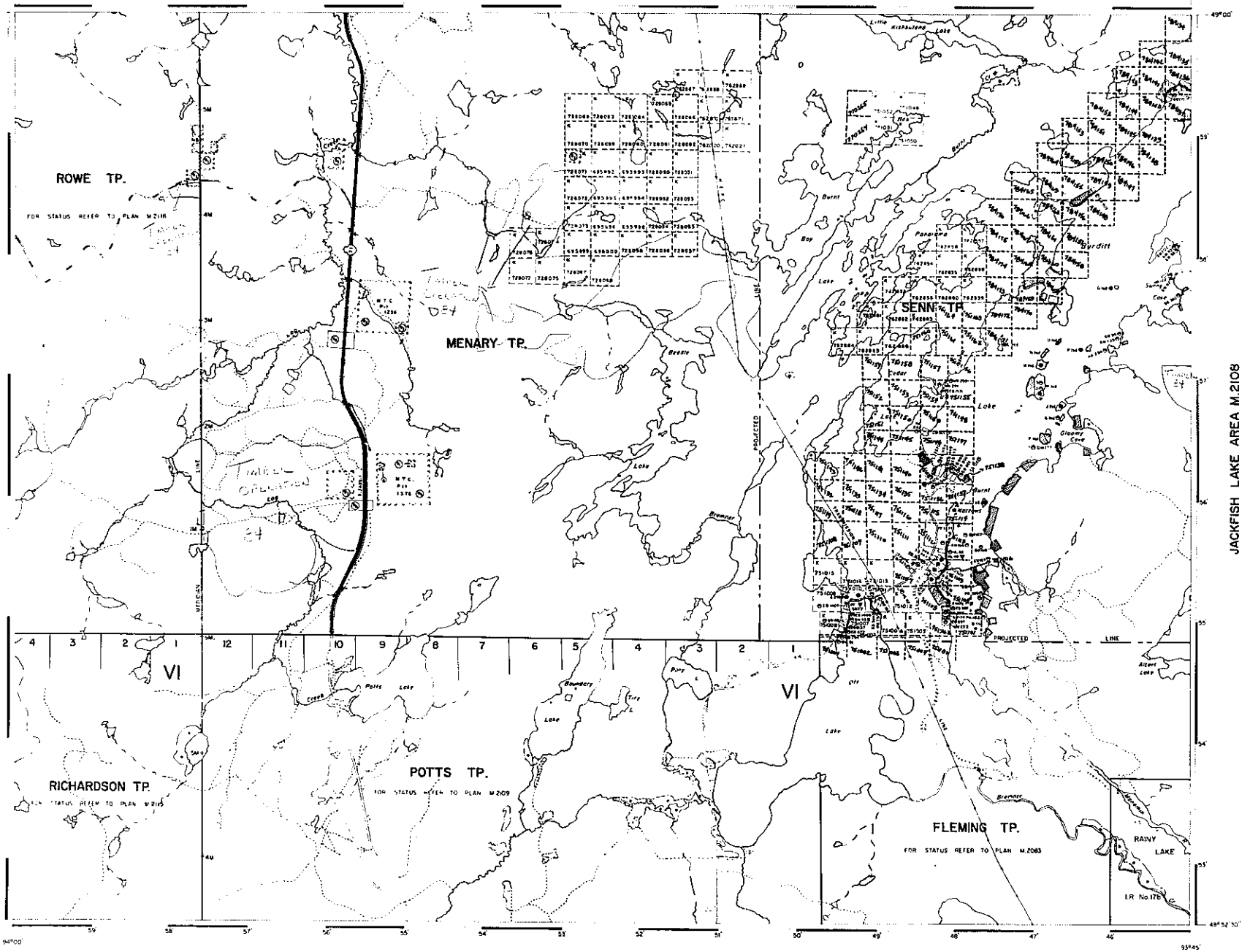

LEGEND

HIGHWAY AND ROUTE No
OTHER ROADS
TRAILS
SURVEYED LINES
TOWNSHIPS BASE LINES ETC
LOTS, MINING CLAIMS PARCELS, ETC
UNSURVEYED LINES
LOT LINES
PARCEL BOUNDARY
MINING CLAIMS ETC
RAILWAY AND RIGHT OF WAY
UTILITY LINES
NON-PERENNIAL STREAM
FLOODING OR FLOODING RIGHTS
SUBDIVISION
ORIGINAL SHORELINE
MARSH OR MUSKEG
MINES

DISPOSITION OF CROWN LANDS

TYPE OF DOCUMENT	SYMBOL
PATENT SURFACE & MINING RIGHTS	●
SURFACE RIGHTS ONLY	◐
MINING RIGHTS ONLY	◑
LEASE SURFACE & MINING RIGHTS	■
SURFACE RIGHTS ONLY	▤
MINING RIGHTS ONLY	▥
LICENCE OF OCCUPATION	▼
CROWN LAND SALE	CS
ORDER-IN-COUNCIL	OC
RESERVATION	Ⓡ
CANCELLED	Ⓒ
SAND & GRAVEL	Ⓢ

SCALE : 1 INCH 40 CHAINS

ACRES	HECTARES
40	16

AREA

BEADLE LAKE

DISTRICT

RAINY RIVER

MINING DIVISION

KENORA

Ministry of Natural Resources
Ontario Surveys and Mapping Branch

Date MAR 28, 73 | Plan No M.2068

National Topographical Series 52C13

NOTES

400' surface rights reservation along the shores of all lakes and rivers.

Summer Resort Locations of Reg. plan SM.128 shown thus.
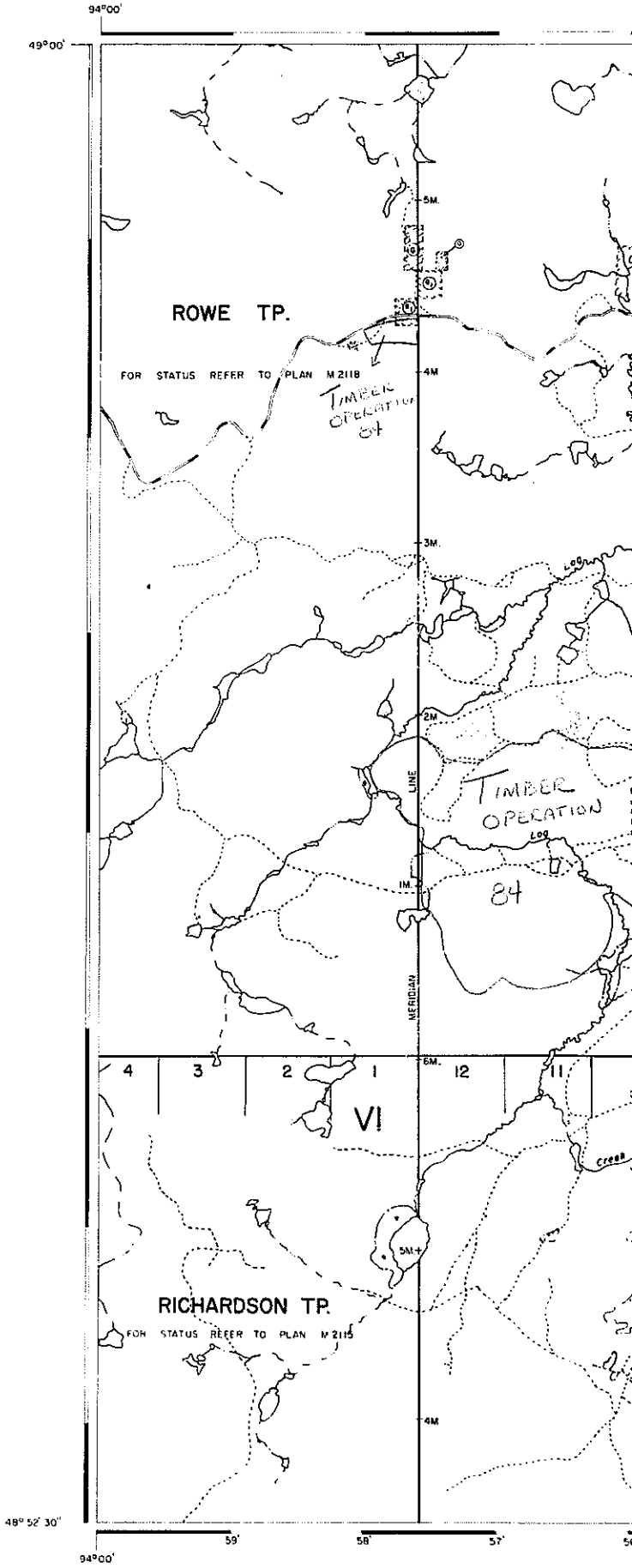
- File: 73000
- M.T.C Pit 1256
- " " 1376
- Gravel Pit P-2485-1
- Gravel File. 73000
- Quarry Permit