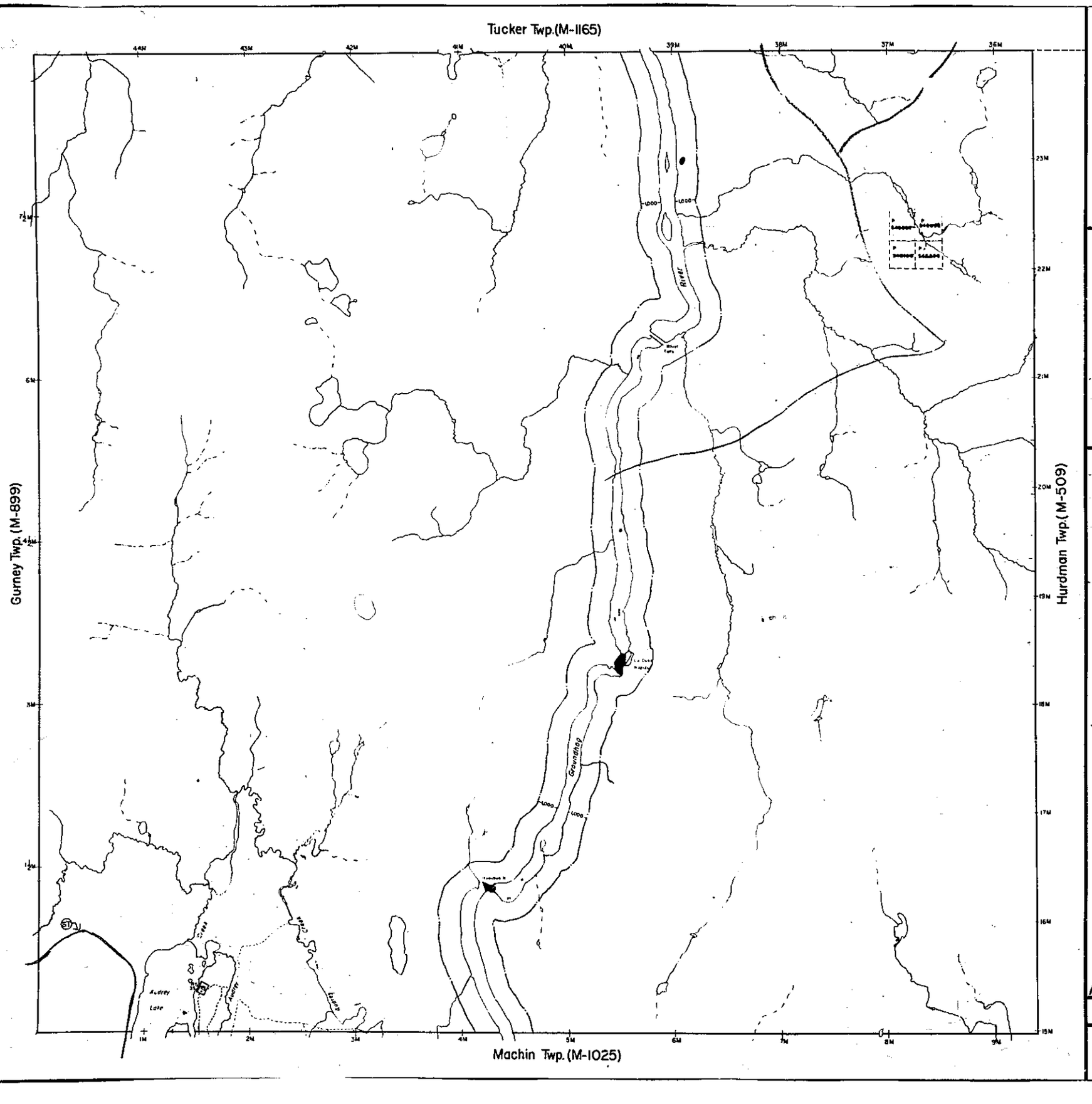

THE TOWNSHIP
OF

BEARDMORE

DISTRICT OF
COCHRANE

PORCUPINE
MINING DIVISION

SCALE: 1-INCH 40 CHAINS

LEGEND

PATENTED LAND	Ⓟ
CROWN LAND SALE	C.S.
LEASES	Ⓛ
LOCATED LAND	Loc.
LICENSE OF OCCUPATION	L.O.
MINING RIGHTS ONLY	M.R.O.
SURFACE RIGHTS ONLY	S.R.O.
ROADS	
IMPROVED ROADS	
KING'S HIGHWAYS	
RAILWAYS	
POWER LINES	
MARSH OR MUSKEG	
MINES	
CANCELLED	C.

R.U.P.

NOTES

400' Surface Rights Reservation around all Lakes and Rivers.

~~Area 1,000 feet wide on either bank of the Groundhog River withdrawn from staking under Sec. 36(d) of The Mining Act. File: 145889.~~

NRO 88/84 - MAY 1/84.

ST SNOWMOBILE TRAIL PROPOSED-DEC/93

Approximate Road location

Rec. Feb 11/80

PLAN NO.- M-653

ONTARIO
MINISTRY OF NATURAL RESOURCES
SURVEYS AND MAPPING BRANCH

653

PLAN OF BEARDMORE T'WP.

PORCUPINE MINING DIVISION

DISTRICT OF COCHRANE.

Scale 40 chains to an inch

M-653

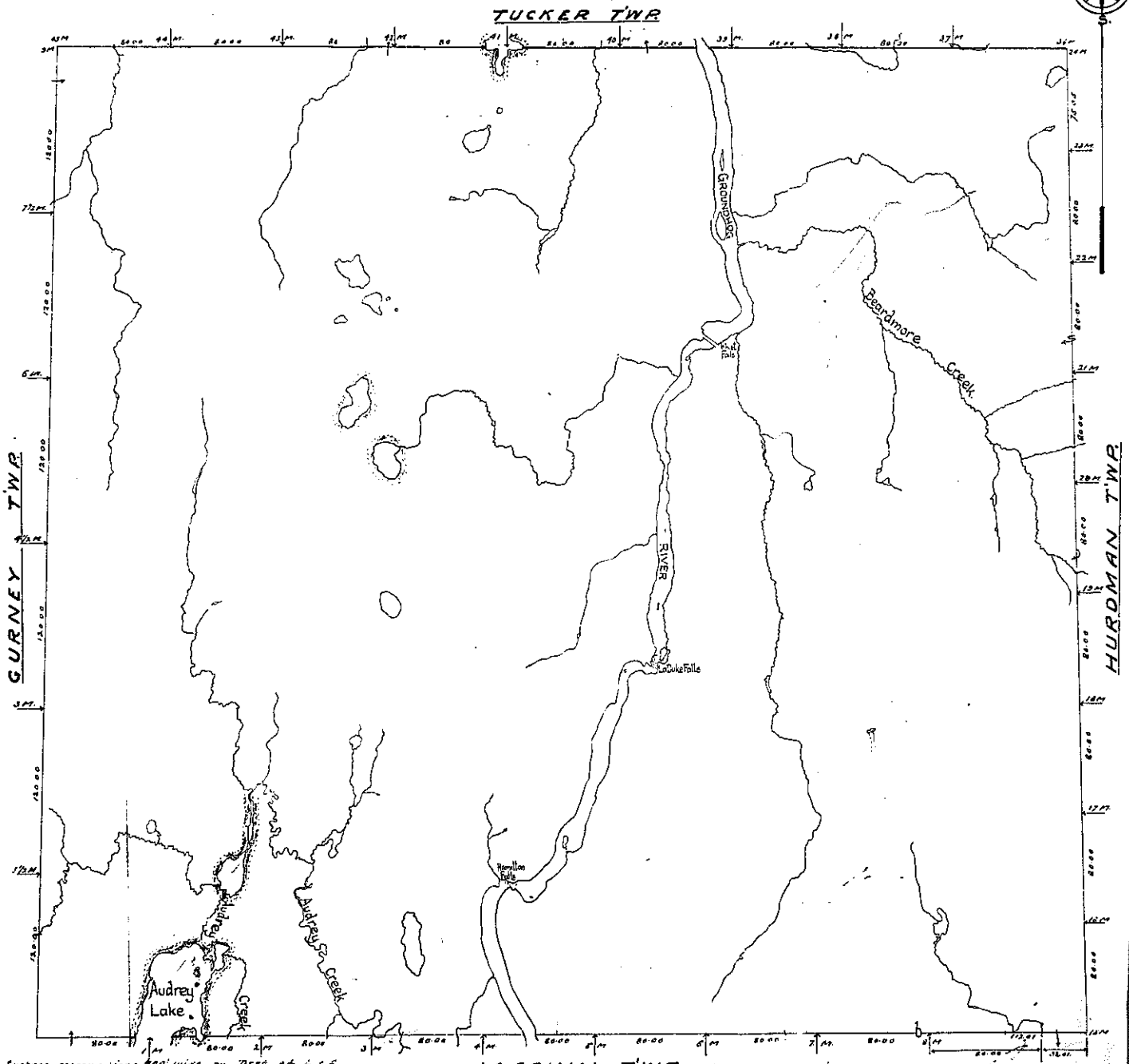

Surface reservations 660' wide by Dept of L. & F.
Shown hereon thus

653

BEARDMORE TWP.

M-653

PORCUPINE MINING DIVISION

DISTRICT OF COCHRANE.

AREA 1,000 FEET ON EITHER BANK OF THE GROUNDHOG RIVER WITHDRAWN FROM STAKING SEC. 36(a) OF THE MINING ACT FILE 145889

Scale 40 chains to an inch

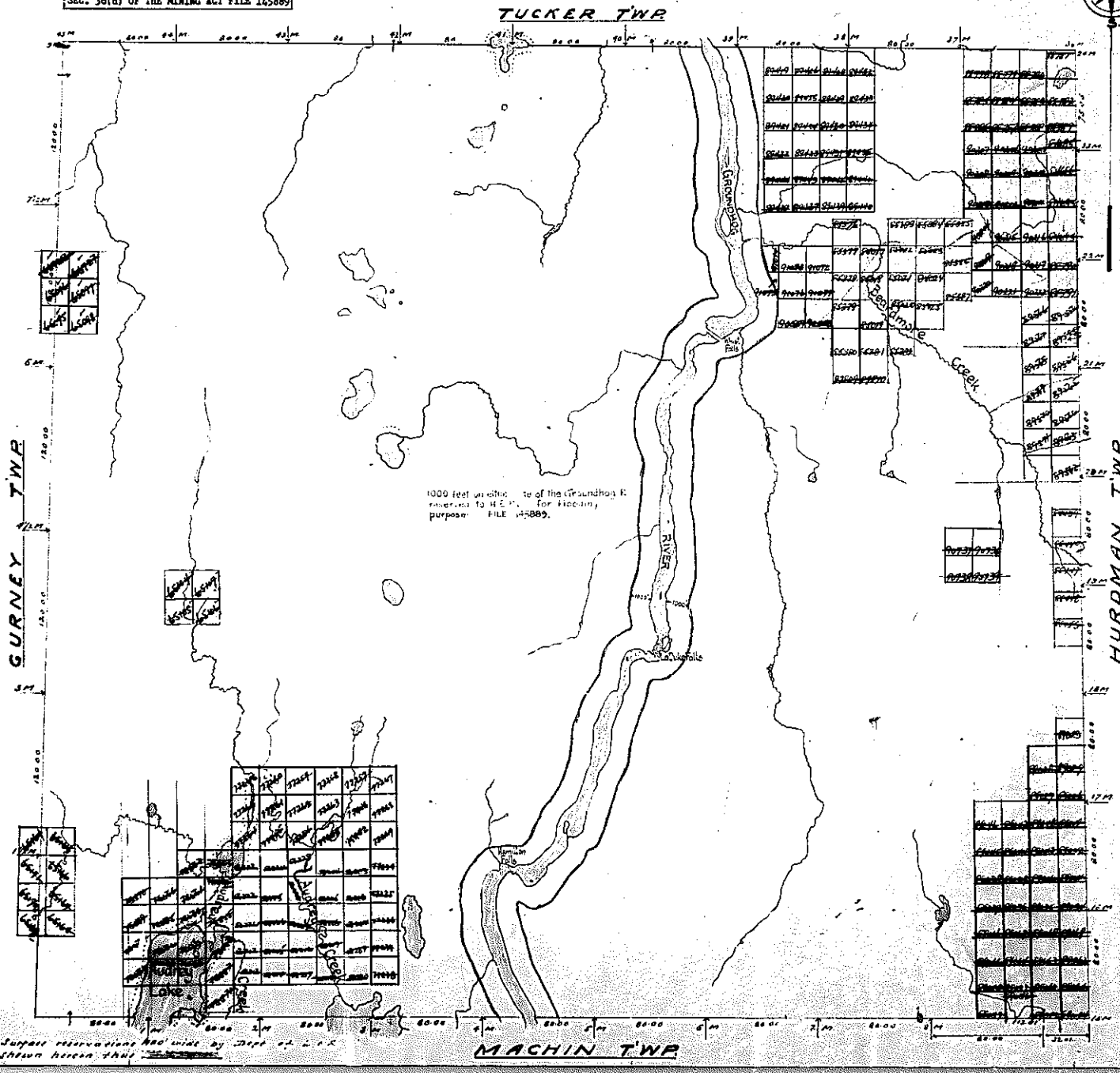

THE TOWNSHIP OF

BEARDMORE

DISTRICT OF COCHRANE

PORCUPINE MINING DIVISION

SCALE: 1-INCH 40 CHAINS

LEGEND

PATENTED LAND	Ⓟ
CROWN LAND SALE	C.S.
LEASES	Ⓛ
LOCATED LAND	Loc
LICENSE OF OCCUPATION	L.O.
MINING RIGHTS ONLY	M.R.O.
SURFACE RIGHTS ONLY	S.R.O.
ROADS	
IMPROVED ROADS	
KING'S HIGHWAYS	
RAILWAYS	
POWER LINES	
MARSH OR MUSKEG	
MINES	
CANCELLED	C.

*U.P.

NOTES

400' Surface Rights Reservation around all Lakes and Rivers.

Area 1,000 feet wide on either bank of the Groundhog River withdrawn from staking under Sec. 36(d) of The Mining Act. File: 145889.

NRO 88/84 - MAY 1/84 -

F1 - ~~Subject to Forestry Activity no 1994/95~~

ST SNOWMOBILE TRAIL PROPOSED-DEC/93

F2 THIS TWP. IS SUBJECT TO FOREST ACTIVITY IN 1995/96. FURTHER INFORMATION AVAILABLE ON FILE.

— Approximate Road Location

DATE OF ISSUE
MAY 04 1988
PROVINCIAL RECORDING OFFICE - SUDBURY

Rec. Feb 11/80

PLAN NO. M-653

ONTARIO
MINISTRY OF NATURAL RESOURCES
SURVEYS AND MAPPING BRANCH

BEARDMORE TWP.

653

PLAN OF BEARDMORE T'WP.

PORCUPINE MINING DIVISION

DISTRICT OF COCHRANE.

Scale, 40 chains to an inch.

M-653

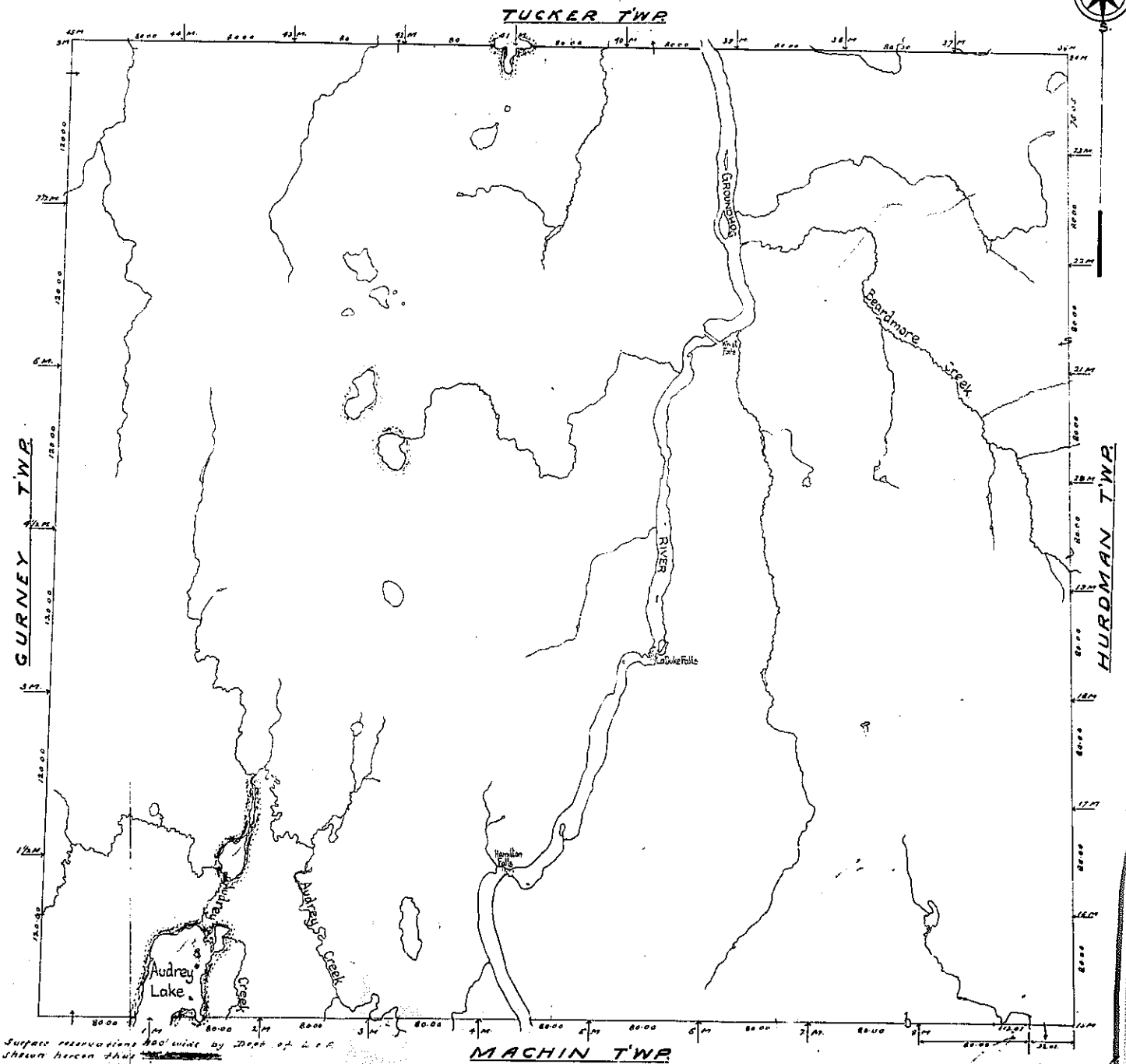

Surface reservations 660' wide by Dept. of L. & F. shown hereon thus

653

PLAN OF BEARDMORE TWP.

M-653

PORCUPINE MINING DIVISION

DISTRICT OF COCHRANE.

Scale, 40 chains to an inch.

AREA 1,000 FEET ON EITHER BANK OF THE GROUNDHOG RIVER WITHDRAWN FROM STAKING SEC. 36(d) OF THE MINING ACT FILE 145889

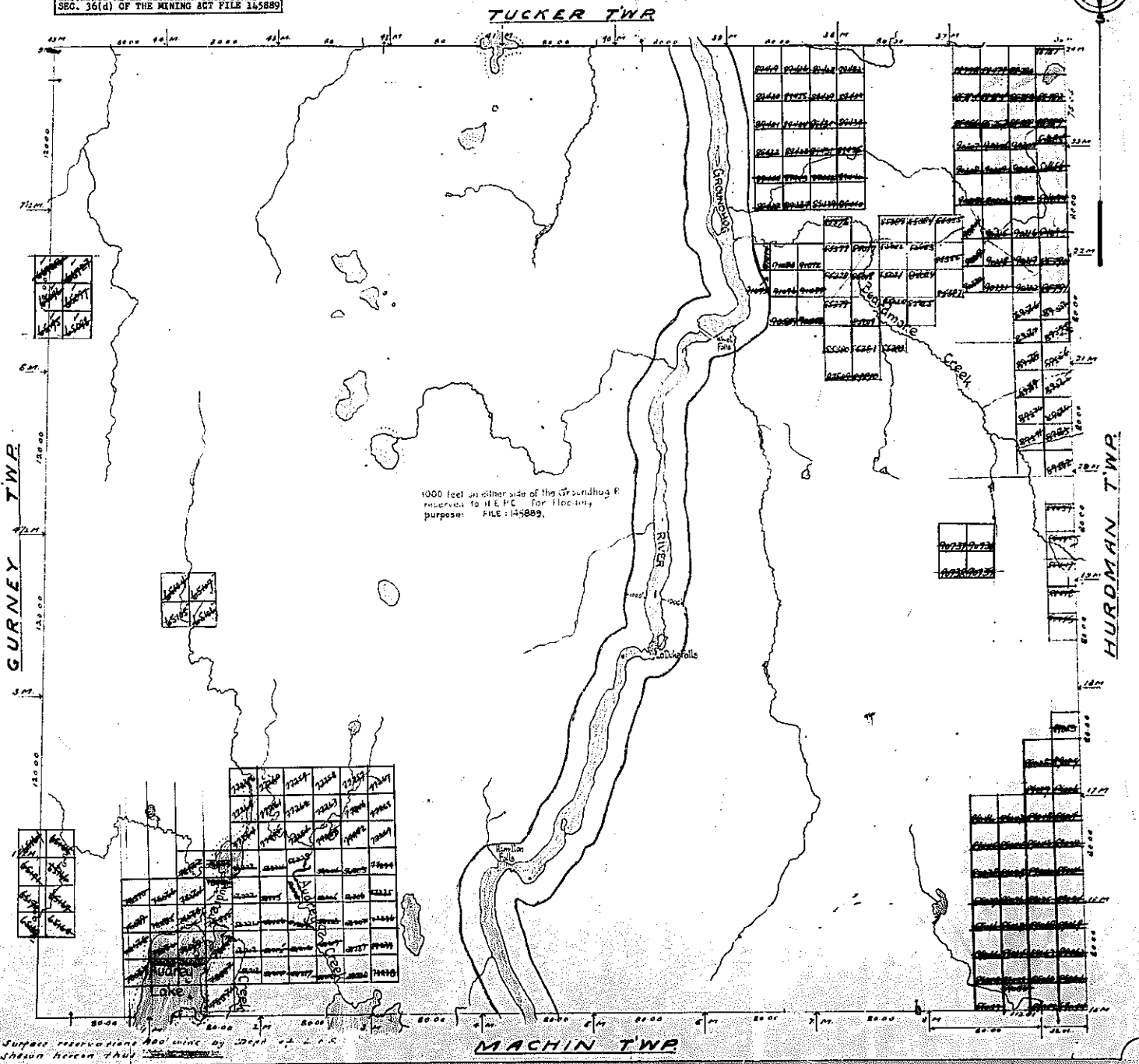

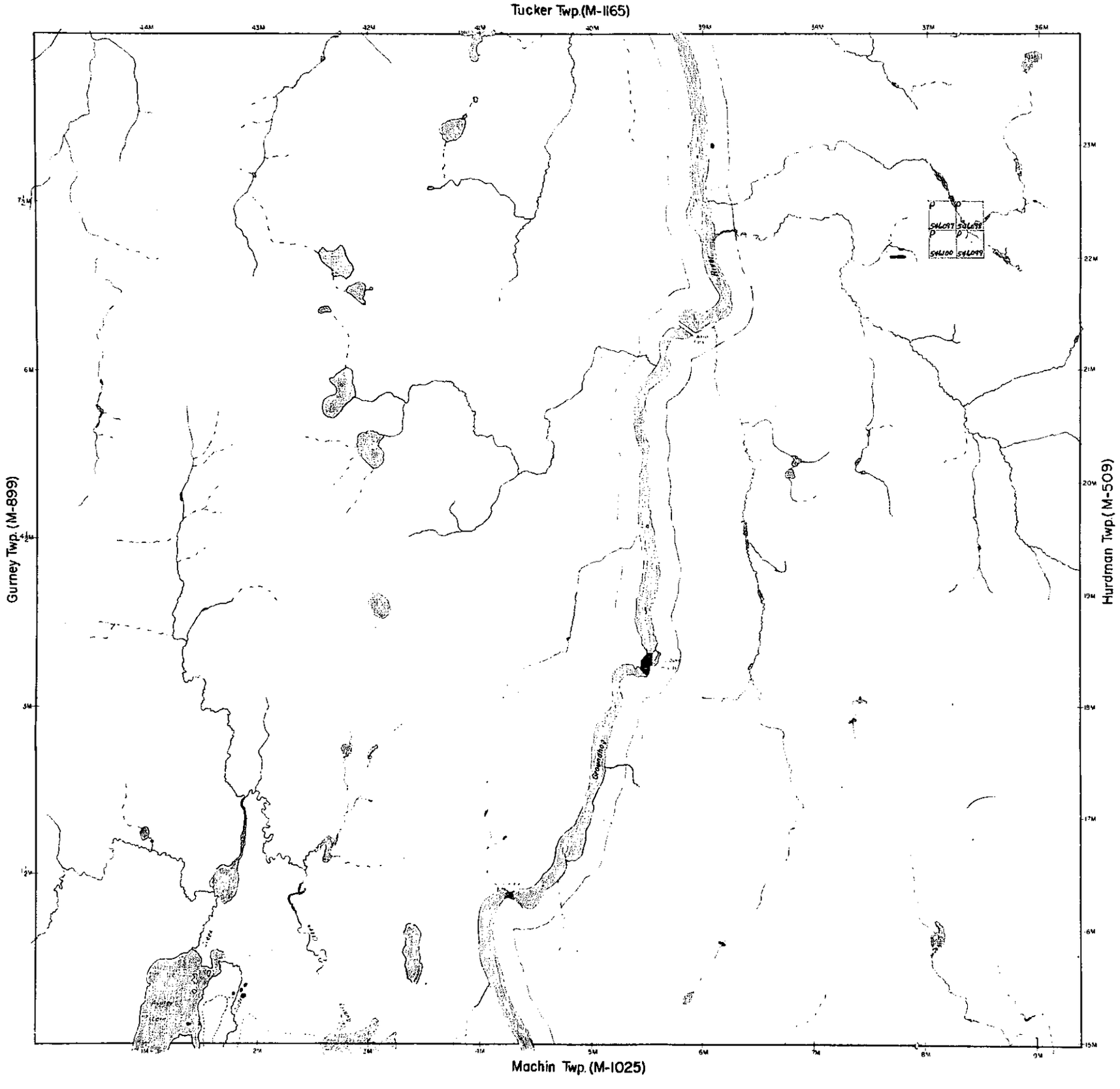

THE TOWNSHIP OF

BEARDMORE

#8

DISTRICT OF
COCHRANE

PORCUPINE
MINING DIVISION

SCALE: 1-INCH 40 CHAINS

LEGEND

PATENTED LAND	Ⓟ
CROWN LAND SALE	C.S.
LEASES	Ⓛ
LOCATED LAND	Loc.
LICENSE OF OCCUPATION	L.O.
MINING RIGHTS ONLY	M R O
SURFACE RIGHTS ONLY	S R O
ROADS	
IMPROVED ROADS	
KING'S HIGHWAYS	
RAILWAYS	
POWER LINES	
MARSH OR MUSKEG	
MINES CANCELLED	C.

*Land Use Permit

NOTES

400' Surface Rights Reservation around all Lakes and Rivers.

Area 1,000 feet wide on either bank of the Groundhog River withdrawn from staking under Sec 36(d) of The Mining Act File 145889

PORCUPINE MINING DIVISION
RECEIVED
OCT 25 1971
AM PM
7 8 9 10 11 12 1 2 3 4 5 6

PLAN NO.- M-653

ONTARIO DEPARTMENT OF MINES AND NORTHERN AFFAIRS

2498

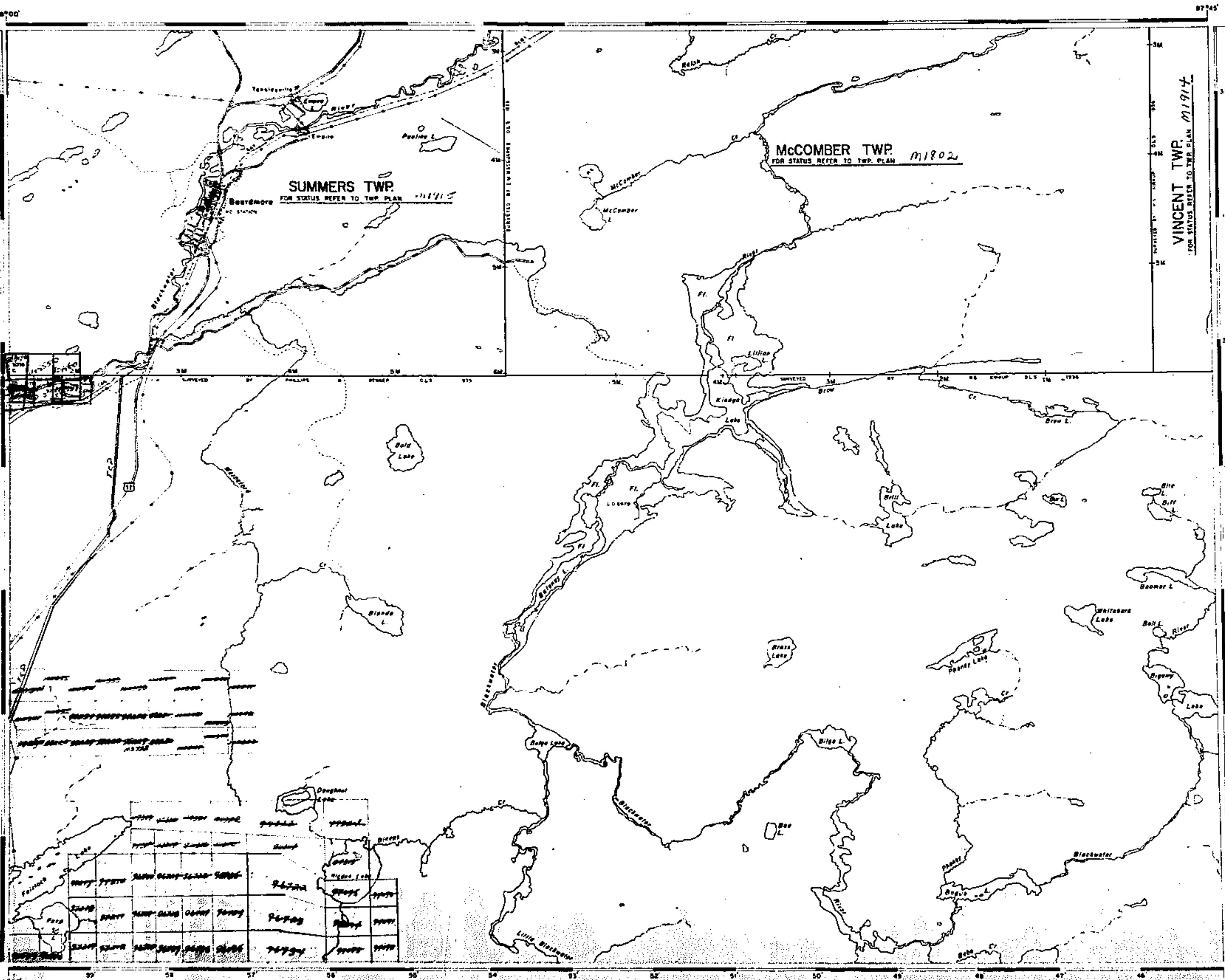

AREA OF

BEARDMORE

N.P.F.

DISTRICT OF THUNDER BAY

PORT ARTHUR MINING DIVISION

SCALE: 1-INCH 40 CHAINS

LEGEND

PATENTED LAND	Ⓟ
CROWN LAND SALE	CS
LEASES	Ⓛ
LOCATED LAND	Loc
LICENSE OF OCCUPATION	LO
MINING RIGHTS ONLY	MRO
SURFACE RIGHTS ONLY	SRO
ROADS	
IMPROVED ROADS	
KING'S HIGHWAYS	
RAILWAYS	
POWER LINES	
MARSH OR MUSKEG	
MINES	
CANCELLED	C

NOTES

400' Reserve around all lakes & rivers to Dept. of Lands & Forests.

L.O. 6779, Flooding rights reserved up to 120' to St. Lawrence Corp't.

1957

PLAN NO. M-2498

DEPARTMENT OF MINES ONTARIO

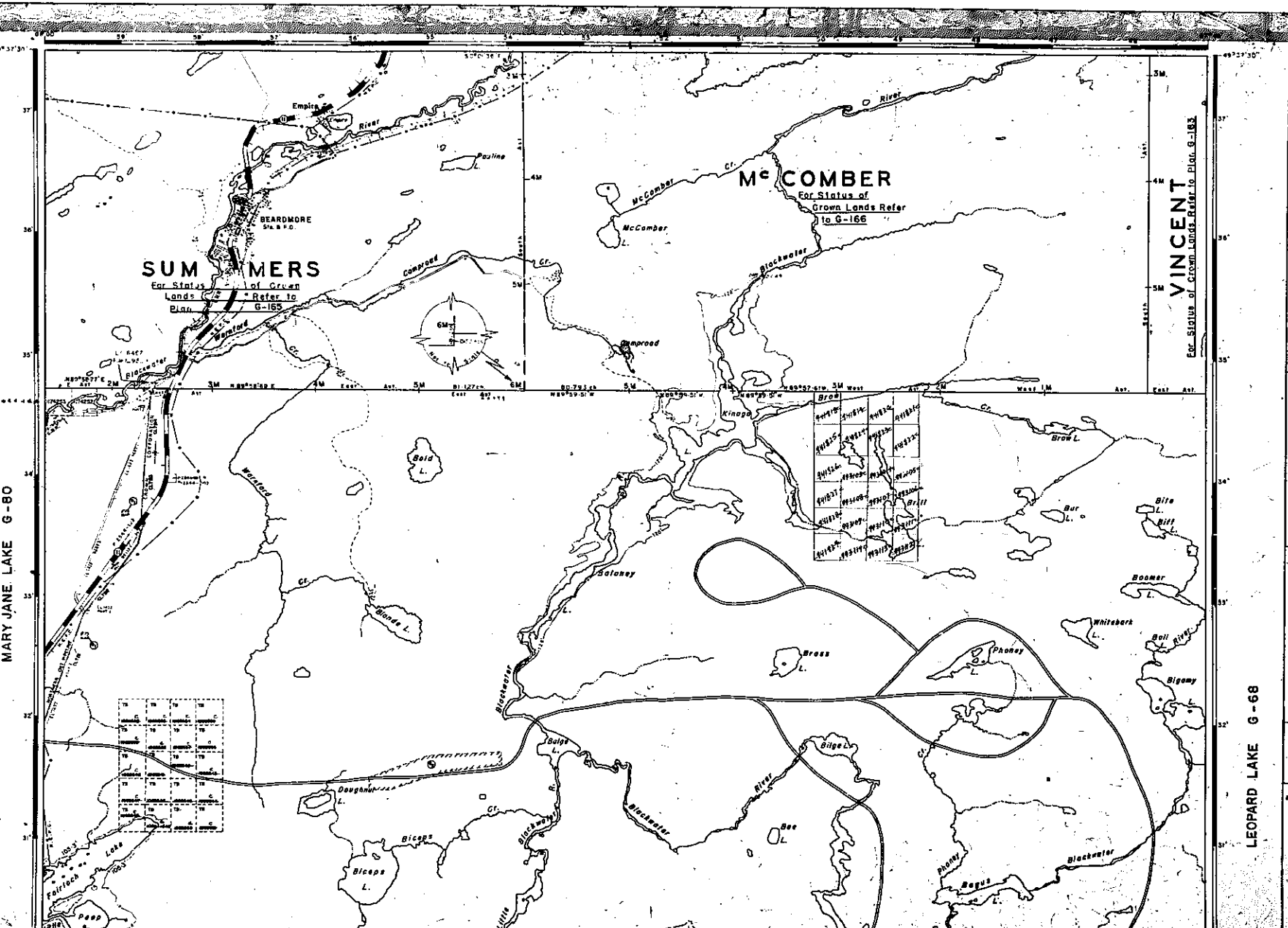

REFERENCES

TOPOGRAPHY
LAKES RIVERS, ETC. FROM FOREST RESOURCES INVENTORY SHEET No 495874

TRANSMISSION LINES
Sand River Gold Mines Co.
100' R/W. by J.K.Benner O.L.S. 1936
Plan No. L1-26

DATE OF ISSUE
FEB 25 1998
PROVINCIAL RECORDING OFFICE - SUDBURY

DISPOSITION OF CROWN LANDS

TYPE OF DOCUMENT	SYMBOL
PATENT, SURFACE & MINING RIGHTS	
" , SURFACE RIGHTS ONLY	
" , MINING RIGHTS ONLY	
LEASE, SURFACE & MINING RIGHTS	
" , SURFACE RIGHTS ONLY	
" , MINING RIGHTS ONLY	
LICENCE OF OCCUPATION	
ORDER-IN-COUNCIL	OC
RESERVATION	
CANCELLED	
SAND & GRAVEL	

NOTE: MINING RIGHTS IN PARCELS PATENTED PRIOR TO MAY 6, 1913, VESTED IN ORIGINAL PATENTEE BY THE PUBLIC LANDS ACT, R.E.O. 1970, CHAP. 380, SEC. 63, SUBSEC. 1.

LEGEND

PAVED ROAD
GRAVEL ROAD
OTHER ROADS
TRAIL OR PATH
HIGHWAY ROUTE No.
ELECTRIC POWER LINE
TELEPHONE LINE
RAILROAD & RIGHT OF WAY
RAPIDS, PORTAGE
NON-PERENNIAL STREAM
EDGE OF CLEARING
TREELESS MUSKEG OR MARSH
BRIDGE, BUILDINGS
LAND USE PERMITS FOR COMMERCIAL TOURISM, OUTPOST CAMPS

SCALE: 1 INCH = 40 CHAINS.

FEET 0 1000 2000 4000 6000 8000
METRES 0 1000 2000 (1 KM) 3000 (3 KM)

AREA
BEARDMORE
M.N.R. ADMINISTRATIVE DISTRICT
NIPIGON
MINING DIVISION
THUNDER BAY
LAND TITLES / REGISTRY DIVISION
THUNDER BAY

Ontario
Ministry of Natural Resources
Land Management Branch

Date FEBRUARY 17th, 1998
Number G-7

REFERENCES

SURVEYS

South Bdry of the Tp of Summers Surveyed by Phillips and Benner O L S 1935.
Field note book No.2495.

E. Bdry. of the Tp. of Summers by E.M. MacQuarrie O L S. 1935
Field note book no 2427

South Bdrys. of the Tps. of McComber and Vincent and the E Bdry. of McComber by R S.Kirkup O L S 1936.
Field note book no. 2395

RAILWAYS

Canadian National Ry. Surveyed by E Fitzgerald O.L S. 1919
Plan No. L 2-10.

ROADS

The Kings Highway No.11 from Dept. of Hwys. plans No. P.2544-23-25
File.123032.

FLOODING

L.O.6776 Brampton Pulp and Paper Co. gives the right to hold and dam back the waters of Fairloch and Peep Lks. and flood crown lands adjoining said Lks. to Contour 105·3ft. which is referred to datum of 107·4ft. of the top of the dam shown on a plan of survey dated Mar.21st.1949 by J.W.Gavin O.L.S., Plan No. 024-1.
File.139024. CANCELLED.

L.O.6979, St. Lawrence Corp Reserved Flooding Rights of Kinago and Baloney Lakes to 112' Contour and later extended to 120' Contour. cancelled Dec 3 1966

SAND AND GRAVEL

(5) GRAVEL FILE: 187827

(6) M.T.C GRAVEL PIT 20-7

THE INFORMATION THAT APPEARS ON THIS MAP HAS BEEN COMPILED FROM VARIOUS SOURCES, AND ACCURACY IS NOT GUARANTEED. THOSE WISHING TO STAKE MINING CLAIMS SHOULD CONSULT WITH THE MINING RECORDER, MINISTRY OF NORTHERN DEVELOPMENT AND MINES, FOR ADDITIONAL INFORMATION ON THE STATUS OF THE LANDS SHOWN HEREON.

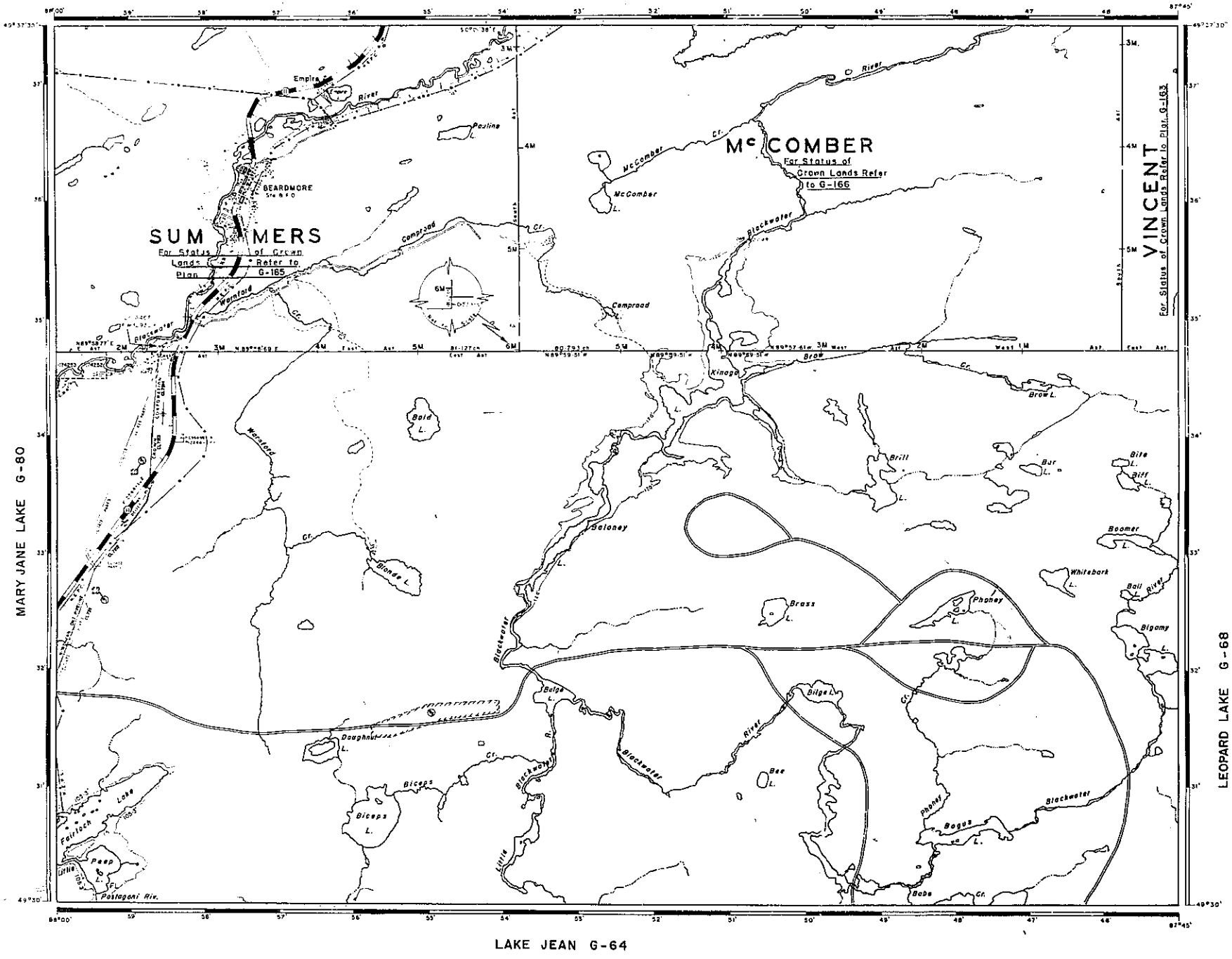

REFERENCES

TOPOGRAPHY

LAKES, RIVERS, ETC. FROM FOREST INVENTORY SPECIAL INVENTORY SHEET No 495874

TRANSMISSION LINES

Sand River Gold Mines Co.
100' R/W. by J. K. Banner O.L.S. 1936
Plan No. L1-26

DISPOSITION OF CROWN LANDS

TYPE OF DOCUMENT	SYMBOL
PATENT, SURFACE & MINING RIGHTS	●
" , SURFACE RIGHTS ONLY	◓
" , MINING RIGHTS ONLY	◒
LEASE SURFACE & MINING RIGHTS	■
" , SURFACE RIGHTS ONLY	◨
" , MINING RIGHTS ONLY	◩
LICENCE OF OCCUPATION	▼
ORDER-IN-COUNCIL	OC
RESERVATION	Ⓡ
CANCELLED	⊗
SAND & GRAVEL	Ⓢ

NOTE: MINING RIGHTS IN PARCELS PATENTED PRIOR TO MAY 6, 1913, VESTED IN ORIGINAL PATENTEE BY THE PUBLIC LANDS ACT, R.S.O. 1970, CHAP. 380, SEC. 63, SUBSEC. 1

LEGEND

PAVED ROAD
GRAVEL ROAD
OTHER ROADS
TRAIL OR PATH
HIGHWAY ROUTE No
ELECTRIC POWER LINE
TELEPHONE LINE
RAILROAD & RIGHT OF WAY
RAPIDS, PORTAGE
NON-PERENNIAL STREAM
EDGE OF CLEARING
TREELESS MUSKEG OR MARSH
BRIDGE, BUILDINGS
LAND USE PERMITS FOR COMMERCIAL TOURIST OUTPOST CAMPS

SCALE: 1 INCH = 40 CHAINS

FEET 0 1000 2000 4000 6000 8000
METRES 0 200 1000 (1 KM) 2000 (2 KM)

AREA

BEARDMORE

M.N.R. ADMINISTRATIVE DISTRICT
NIPIGON
MINING DIVISION
THUNDER BAY
LAND TITLES / REGISTRY DIVISION
THUNDER BAY

Ontario — Ministry of Natural Resources — Land Management Branch

Date FEBRUARY 17th, 1981

Number **G-7**

REFERENCES

SURVEYS

South Bdry. of the Tp of Summers Surveyed by Phillips and Benner O.L.S 1935.
Field note book No.2495.

E. Bdry. of the Tp. of Summers by E.M.MacQuarrie O.L.S. 1935
Field note book no. 2427

South Bdrys. of the Tps. of McComber and Vincent and the E.Bdry. of McComber by R.S.Kirkup O.L.S. 1936.
Field note book no.2395

RAILWAYS

Canadian National Ry. Surveyed by E.Fitzgerald O.L.S. 1919
Plan No. L2-10.

ROADS

The Kings Highway No.11 from Dept. of Hwys. plans No. P.2544-23-25.
File.123032.

FLOODING

L.O.6776 Brompton Pulp and Paper Co. gives the right to hold and dam back the waters of Fairloch and Peep Lks. and flood crown lands adjoining said Lks. to Contour 105·3ft. which is referred to datum of 107·4ft. of the top of the dam shown on a plan of survey dated Mar.21st.1949 by J.W.Gavin O.L.S., Plan No. 024-1.
File.139024. CANCELLED.

L.O. 6979, St. Lawrence Corp Reserved Flooding Rights of Kinago and Baloney Lakes to 112' Contour and later extended to 120' Contour. Cancelled Dec. 3 1960

SAND AND GRAVEL

GRAVEL FILE: 107027

M.T.C. GRAVEL PIT 20-7

THE INFORMATION THAT APPEARS ON THIS MAP HAS BEEN COMPILED FROM VARIOUS SOURCES, AND ACCURACY IS NOT GUARANTEED. THOSE WISHING TO STAKE MINING CLAIMS SHOULD CONSULT WITH THE MINING RECORDER, MINISTRY OF NORTHERN DEVELOPMENT AND MINES, FOR ADDITIONAL INFORMATION ON THE STATUS OF THE LANDS SHOWN HEREON.

2498

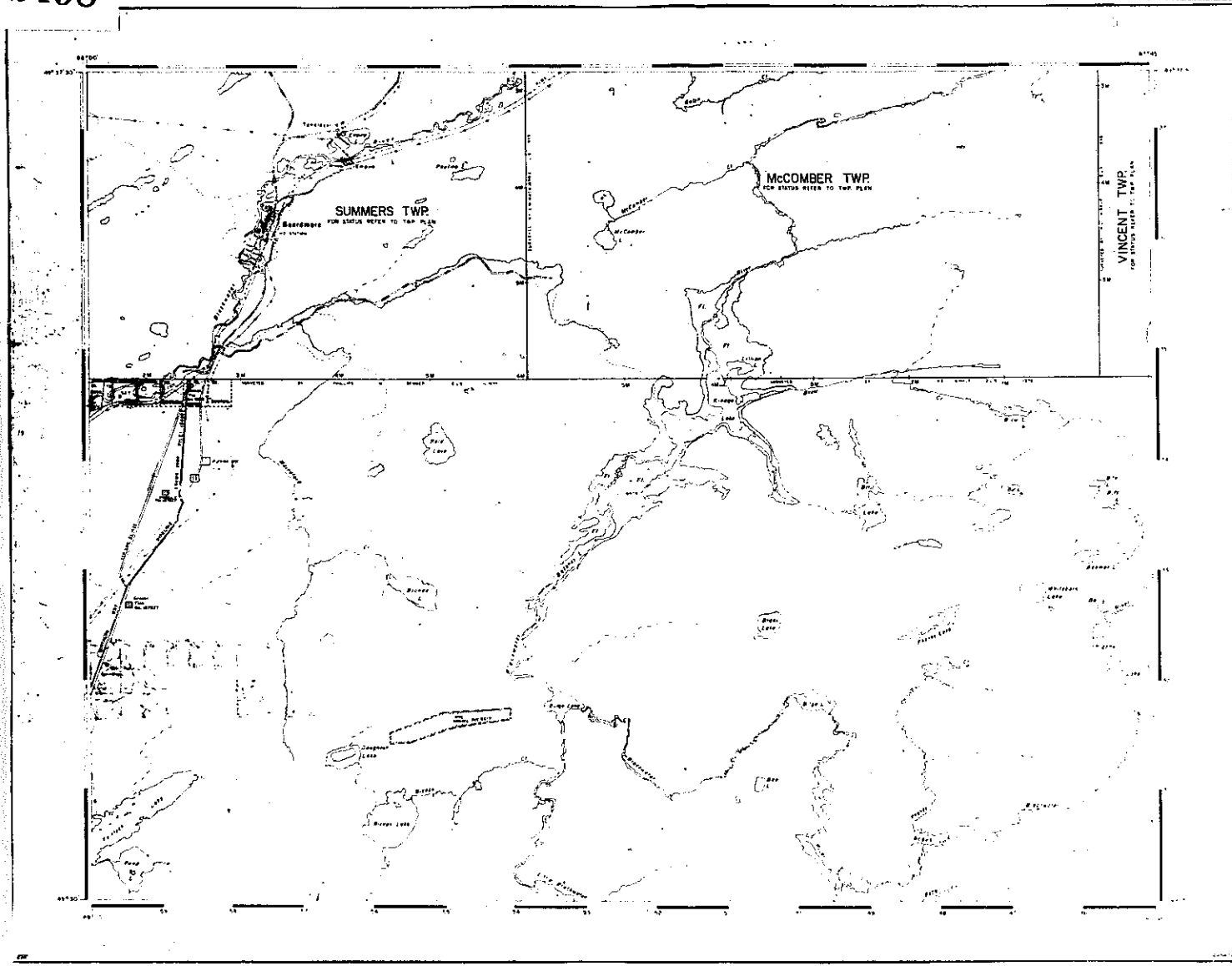

AREA OF

BEARDMORE

DISTRICT OF
THUNDER BAY

THUNDER BAY
MINING DIVISION

SCALE: 1-INCH 40 CHAINS

LEGEND

PATENTED LAND	P
CROWN LAND SALE	CS
LEASES	D
LOCATED LAND	LL
LICENSE OF OCCUPATION	LO
MINING RIGHTS ONLY	MRO
SURFACE RIGHTS ONLY	SRO
ROADS	
IMPROVED ROADS	
KING'S HIGHWAYS	
RAILWAYS	
POWER LINES	
MARSH OR MUSKEG	
MINES	
CANCELLED	C

NOTES

400' Reserve around all lakes & rivers to Dept of Lands & Forests

L.O. 6779, Flooding rights reserved up to 120' to St Lawrence Corp'n

This Area Lies Whithin The
NIPIGON PROVINCIAL FOREST

1977

NIPIGON DIST JULY 1977
NATIONAL TOPOGRAPHIC SERIES 42 E 12

PLAN NO M-2498

ONTARIO
MINISTRY OF NATURAL RESOURCES
SURVEYS AND MAPPING BRANCH

2498

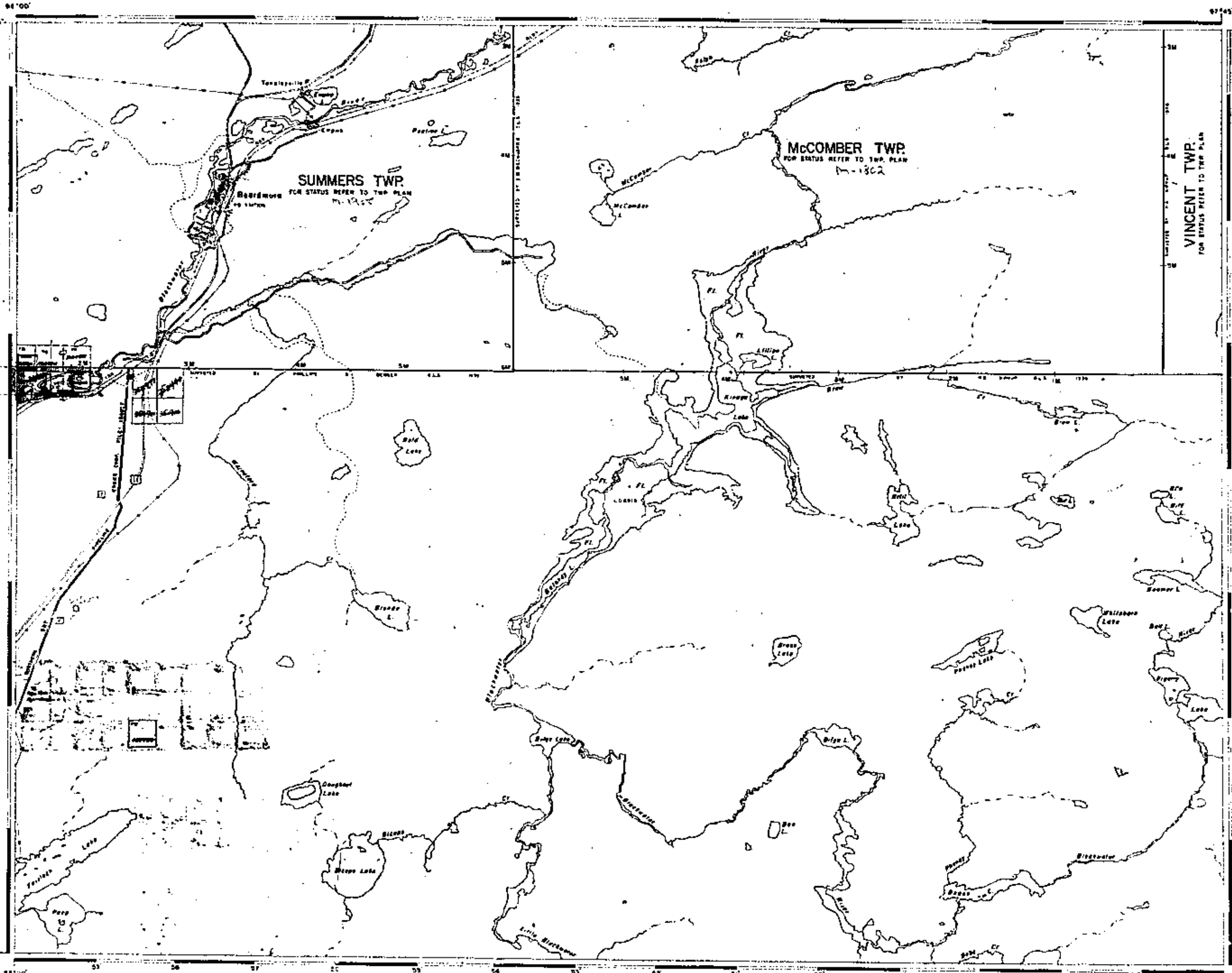

AREA OF

BEARDMORE

DISTRICT OF THUNDER BAY

PORT ARTHUR MINING DIVISION

SCALE: 1-INCH – 40 CHAINS

LEGEND

PATENTED LAND	Ⓟ
CROWN LAND SALE	CS
LEASES	Ⓛ
LOCATED LAND	Loc
LICENSE OF OCCUPATION	LO
MINING RIGHTS ONLY	MRO
SURFACE RIGHTS ONLY	SRO
ROADS	
IMPROVED ROADS	
KING'S HIGHWAYS	
RAILWAYS	
POWER LINES	
MARSH OR MUSKEG	
MINES	
CANCELLED	

NOTES

400' Reserve around all lakes & rivers to Dept. of Lands & Forests.

L.O. 6779, Flooding rights reserved up to 120' to St. Lawrence Corp'n.

This Area Lies Within The NIPIGON PROVINCIAL FOREST

1962

PORT ARTHUR RECEIVED NOV 8 1962 MINING DIVISION

PLAN NO. M-2498

DEPARTMENT OF MINES – ONTARIO –

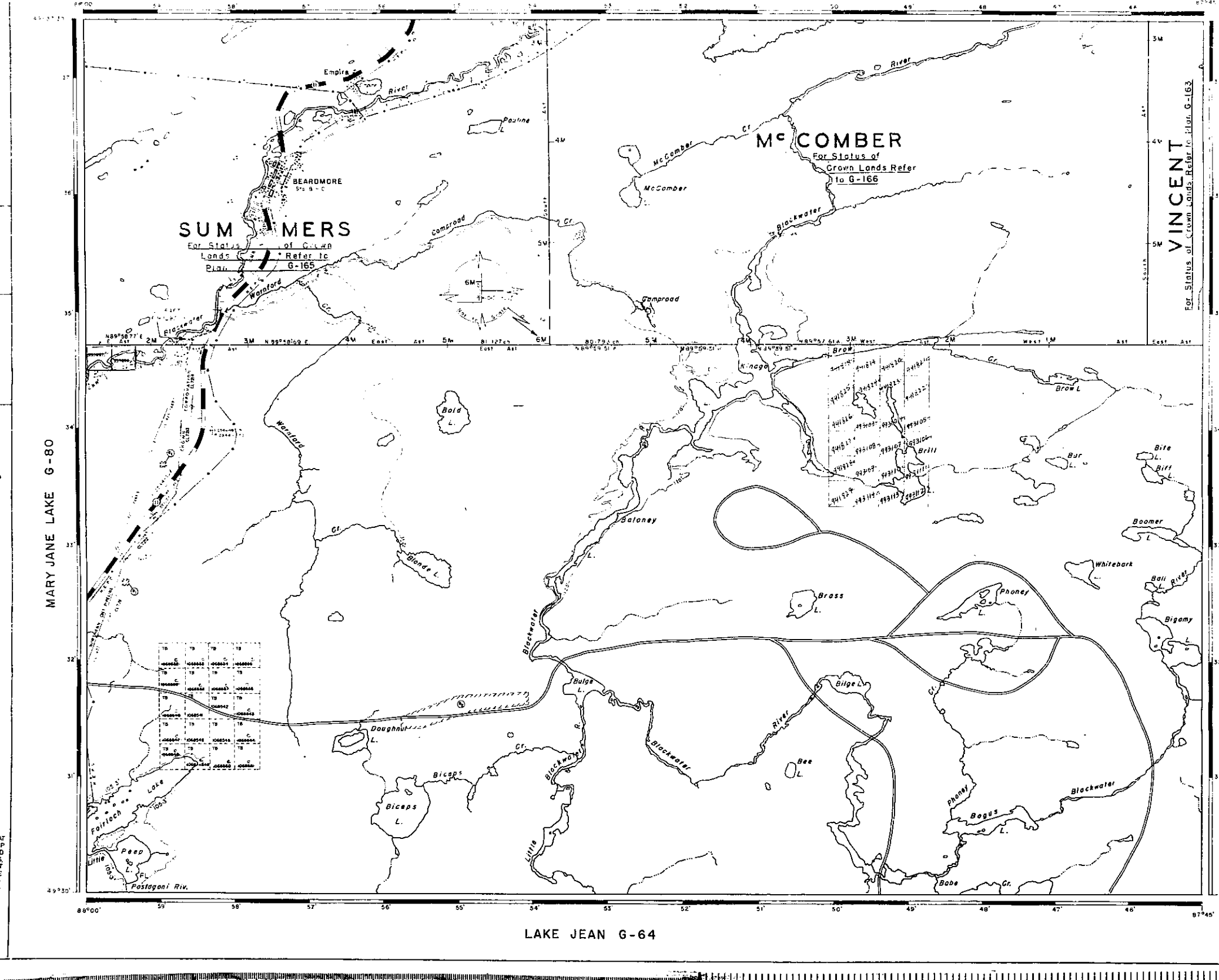

SUMMERS
For Status of Crown Lands Refer to Plan G-165
McCOMBER
For Status of Crown Lands Refer to G-166
VINCENT
For Status of Crown Lands Refer to Plan G-163
MARY JANE LAKE G-80
LAKE JEAN G-64
Empire
BEARDMORE
Pauline
McComber
Blackwater
Comproad
Warnford
Kinago
Brow
Brill
Bold L.
Blonde L.
Bur L.
Bite L.
Biff L.
Boomer L.
Whitebark
Bali L.
Bigamy L.
Phoney L.
Brass L.
Bulge L.
Bilge L.
Doughnut L.
Bee L.
Biceps L.
Bogus L.
Babe Cr.
Little Blackwater R.
Fairloch Lake
Peep L.
Postagoni Riv.

SURVEYS

South Bdry of the Tp of Summers surveyed by Phillips and Benner [illegible] 1935
Field note book No 2495

E Bdry of the Tp of Summers by E M MacQuarrie O L S 1935
Field note book no 2427

South Bdrys of the Tps of McComber and Vincent and the E Bdry of McComber by R S Kirkup O L S 1936
Field note book no 2395

RAILWAYS

Canadian National Ry Surveyed by [illegible] Fitzgerald O L S [illegible]
Plan No L 2-10

ROADS

The Kings Highway No 11 from Dept of Hwys plans No. P 2544-23-25
File 123032

FLOODING

L O 6776 Brompton Pulp and Paper Co gives the right to hold and dam back the waters of Fairloch and Peep Lks and flood crown lands adjoining said Lks to Contour 105·3 ft which is referred to datum of 107·4 ft of the top of the dam shown on a plan of survey dated Mar 21st 1949 by J.W Gavin O L S , Plan No 024-1.
File 139024 , CANCELLED

L O 6978. St Lawrence Corp Reserved Flooding Rights of Kinago and Baloney Lakes to 12 Contour and later extended to 120' Contour. [illegible]

SAND AND GRAVEL

GRAVEL FILE 187827

MTC GRAVEL PIT 20-7

THE INFORMATION THAT APPEARS ON THIS MAP HAS BEEN COMPILED FROM VARIOUS SOURCES, AND ACCURACY IS NOT GUARANTEED. THOSE WISHING TO STAKE MINING CLAIMS SHOULD CONSULT WITH THE MINING RECORDER, MINISTRY OF NORTHERN DEVELOPMENT AND MINES FOR ADDITIONAL INFORMATION ON THE STATUS OF THE LANDS SHOWN HEREON

REFERENCES

[illegible] 495874

TRANSMISSION LINES

Sand River Gold Mines Co
[illegible] by J K Benner O.L.S. 1936
Plan No. [illegible]26

DISPOSITION OF CROWN LANDS

TYPE OF DOCUMENT	SYMBOL
PATENT SURFACE & MINING RIGHTS	●
SURFACE RIGHTS ONLY	◓
MINING RIGHTS ONLY	◒
LEASE SURFACE & MINING RIGHTS	■
SURFACE RIGHTS ONLY	▤
MINING RIGHTS ONLY	▣
LICENCE OF OCCUPATION	▼
ORDER IN COUNCIL	OC
RESERVATION	⊕
CANCELLED	⊠
SAND & GRAVEL	◌

NOTE MINING RIGHTS IN PARCELS PATENTED PRIOR TO MAY 6 1913 VESTED IN ORIGINAL PATENTEE BY THE PUBLIC LANDS ACT R.S.O. 1970 CHAP. 380, SEC. 53 SUBSEC.

LEGEND

PAVED ROAD
GRAVEL ROAD
OTHER ROADS
TRAIL OR PATH
HIGHWAY ROUTE N (7)
ELECTRIC POWER LINE
TELEPHONE LINE
RAILROAD & RIGHT OF WAY
RAPIDS PORTAGE
NON PERENNIAL STREAM
EDGE OF CLEARING
TREELESS MUSKEG OR MARSH
BRIDGE BUILDINGS

SCALE: 1 INCH = 40 CHAINS

FEET 0 1000 2000 4000 6000 8000

METRES 0 200 1000 (1 KM) 2000 (2 KM)

AREA

BEARDMORE

M.N.R. ADMINISTRATIVE DISTRICT

NIPIGON

MINING DIVISION

THUNDER BAY

LAND TITLES / REGISTRY DIVISION

THUNDER BAY

Ontario

Ministry of Natural Resources

Land Management Branch

Date FEBRUARY 17th, 1981

Number

G-7

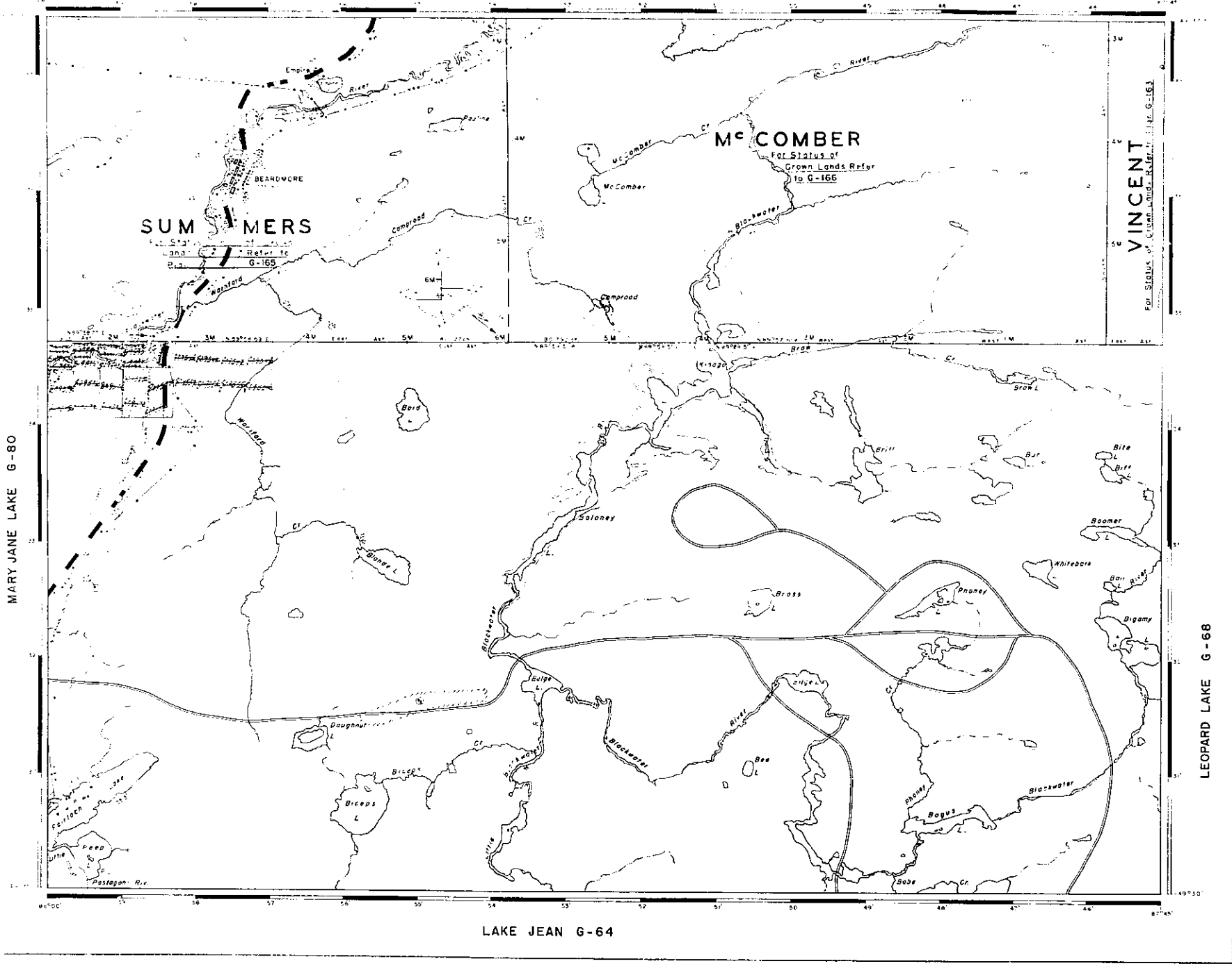

TRANSMISSION LINES

Sand River Gold Mines Co.

DISPOSITION OF CROWN LANDS

TYPE OF DOCUMENT	SYMBOL
PATENT SURFACE & MINING RIGHTS	●
SURFACE RIGHTS ONLY	●
MINING RIGHTS ONLY	●
LEASE SURFACE & MINING RIGHTS	■
SURFACE RIGHTS ONLY	■
MINING RIGHTS ONLY	■
LICENCE OF OCCUPATION	▼
ORDER IN COUNCIL	OC
RESERVATION	R
CANCELLED	✱
SAND & GRAVEL	G

NOTE: MINING RIGHTS IN PARCELS PATENTED PRIOR TO MARCH 1913 VESTED IN ORIGINAL PATENTEE BY THE PUBLIC LANDS ACT R.S.O. 1970 CHAP. 380 SEC. 62 SUBSEC. 1

LEGEND

SCALE 1 INCH = 40 CHAINS

AREA

BEARDMORE

M.N.R. ADMINISTRATIVE DISTRICT

NIPIGON

MINING DIVISION

THUNDER BAY

LAND TITLES / REGISTRY DIVISION

THUNDER BAY

Ministry of Natural Resources — Land Management Branch — Ontario

Date: FEBRUARY 17th, 1981

Number: **G-7**

2498

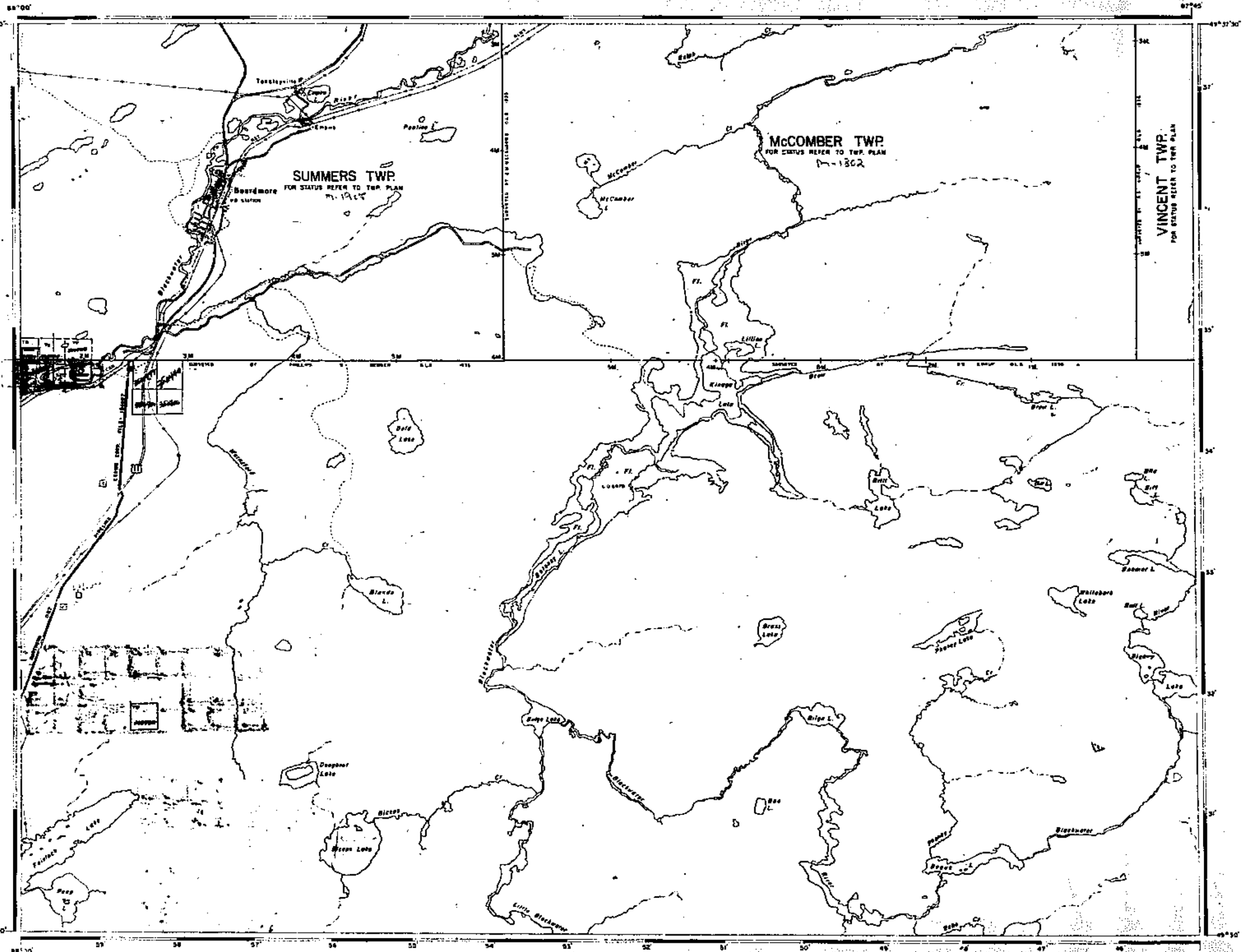

AREA OF

BEARDMORE

DISTRICT OF
THUNDER BAY

PORT ARTHUR
MINING DIVISION

SCALE: 1-INCH 40 CHAINS

LEGEND

PATENTED LAND	Ⓟ
CROWN LAND SALE	CS
LEASES	Ⓛ
LOCATED LAND	Loc
LICENSE OF OCCUPATION	L.O.
MINING RIGHTS ONLY	MRO
SURFACE RIGHTS ONLY	SRO
ROADS	
IMPROVED ROADS	
KING'S HIGHWAYS	
RAILWAYS	
POWER LINES	
MARSH OR MUSKEG	
MINES	
CANCELLED	

NOTES

400' Reserve around all lakes & rivers to Dept. of Lands & Forests.

L.O. 6779, Flooding rights reserved to 120' to St. Lawrence Corp'l.

This Area Lies Whithin The NIPIGON PROVINCIAL FOREST

1962

PORT ARTHUR RECEIVED NOV 6 1962 MINING DIVISION

PLAN NO. M-2498

DEPARTMENT OF MINES
— ONTARIO —

2498

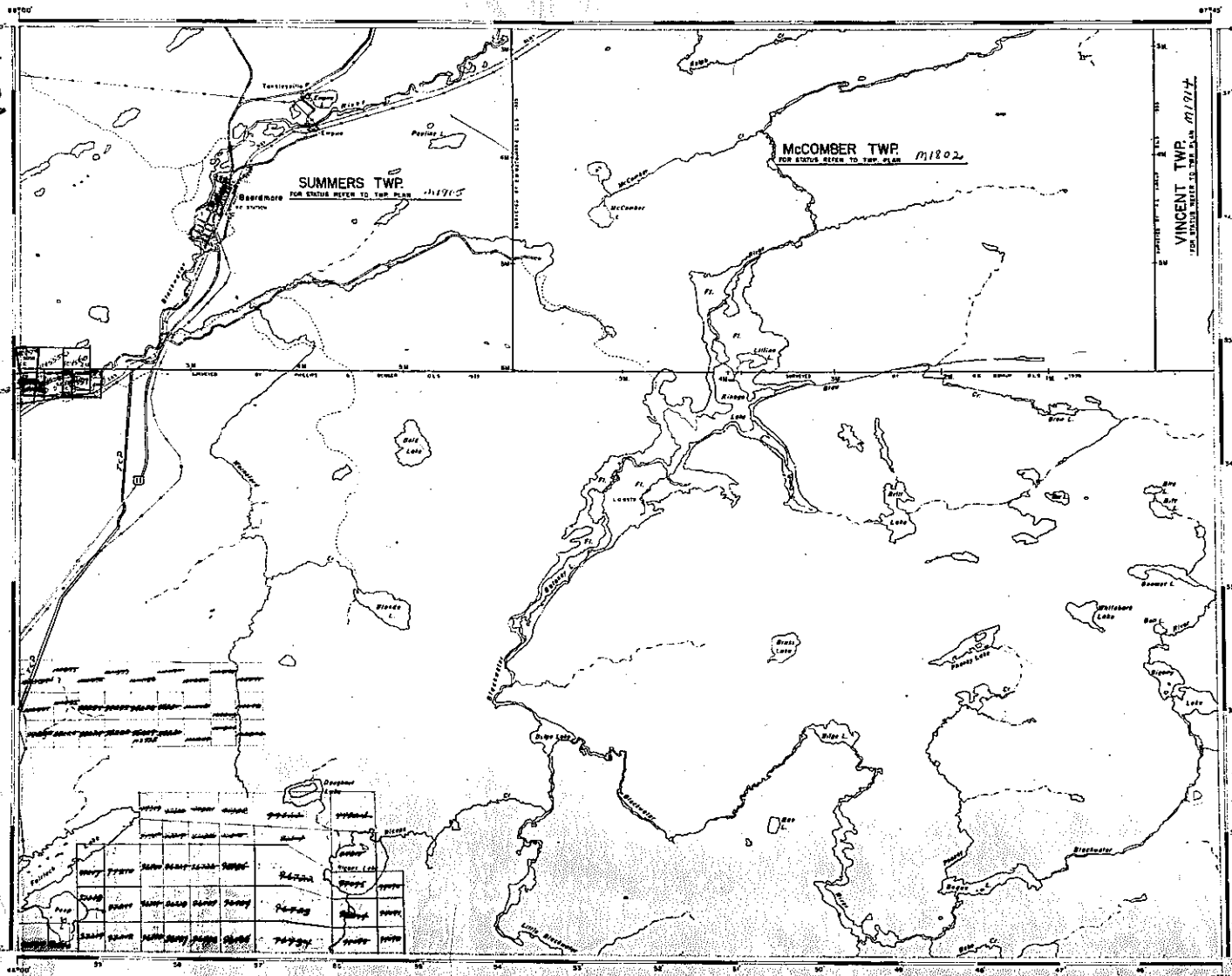

AREA OF

BEARDMORE

N.P.F.

DISTRICT OF
THUNDER BAY

PORT ARTHUR
MINING DIVISION

SCALE: 1-INCH 40 CHAINS

LEGEND

PATENTED LAND	P
CROWN LAND SALE	CS
LEASES	L
LOCATED LAND	Loc
LICENSE OF OCCUPATION	LO
MINING RIGHTS ONLY	MRO
SURFACE RIGHTS ONLY	SRO
ROADS	
IMPROVED ROADS	
KING'S HIGHWAYS	
RAILWAYS	
POWER LINES	
MARSH OR MUSKEG	
MINES	
CANCELLED	C

NOTES

400' Reserve around all lakes & rivers to Dept. of Lands & Forests.

L.O. 6779, Flooding rights reserved up to 120' to St. Lawrence Corp't.

Old

1957

PORT ARTHUR MINING DIVISION

PLAN NO. M-2498

DEPARTMENT OF MINES
ONTARIO

2498

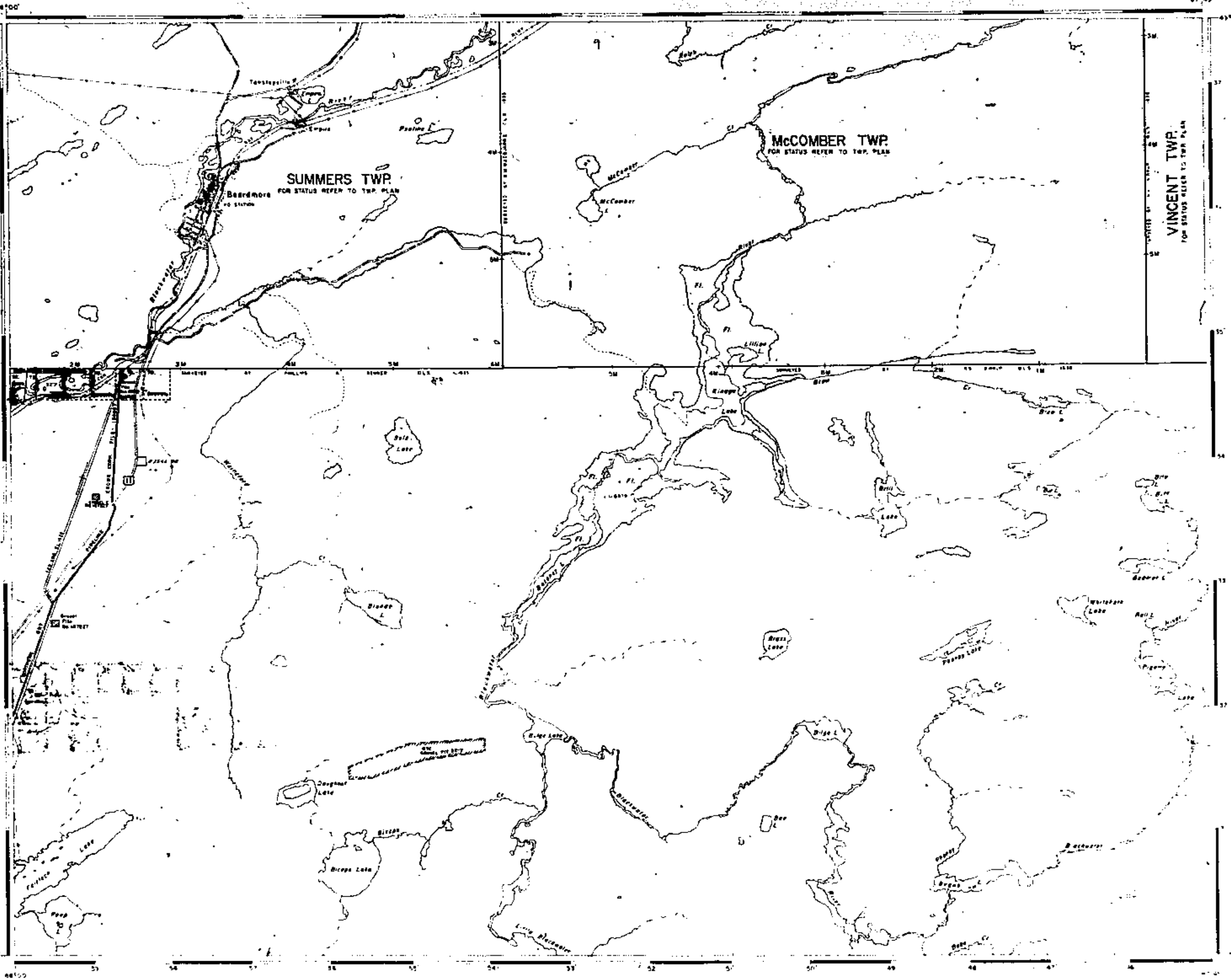

AREA OF

BEARDMORE

DISTRICT OF
THUNDER BAY

THUNDER BAY
MINING DIVISION

SCALE: 1-INCH 40 CHAINS

LEGEND

PATENTED LAND	P
CROWN LAND SALE	CS
LEASES	L
LOCATED LAND	Loc
LICENSE OF OCCUPATION	LO
MINING RIGHTS ONLY	MRO
SURFACE RIGHTS ONLY	SRO
ROADS	
IMPROVED ROADS	
KING'S HIGHWAYS	
RAILWAYS	
POWER LINES	
MARSH OR MUSKEG	
MINES	
CANCELLED	C

NOTES

400' Reserve around all lakes & rivers to Dept. of Lands & Forests.

L.O. 6779, Flooding rights reserved up to 120' to St. Lawrence Corp'n

This Area Lies Whithin The NIPIGON PROVINCIAL FOREST

1977

NIPIGON DIST. JULY 3/77
NATIONAL TOPOGRAPHIC SERIES 42E12

PLAN NO. M-2498

ONTARIO
MINISTRY OF NATURAL RESOURCES
SURVEYS AND MAPPING BRANCH

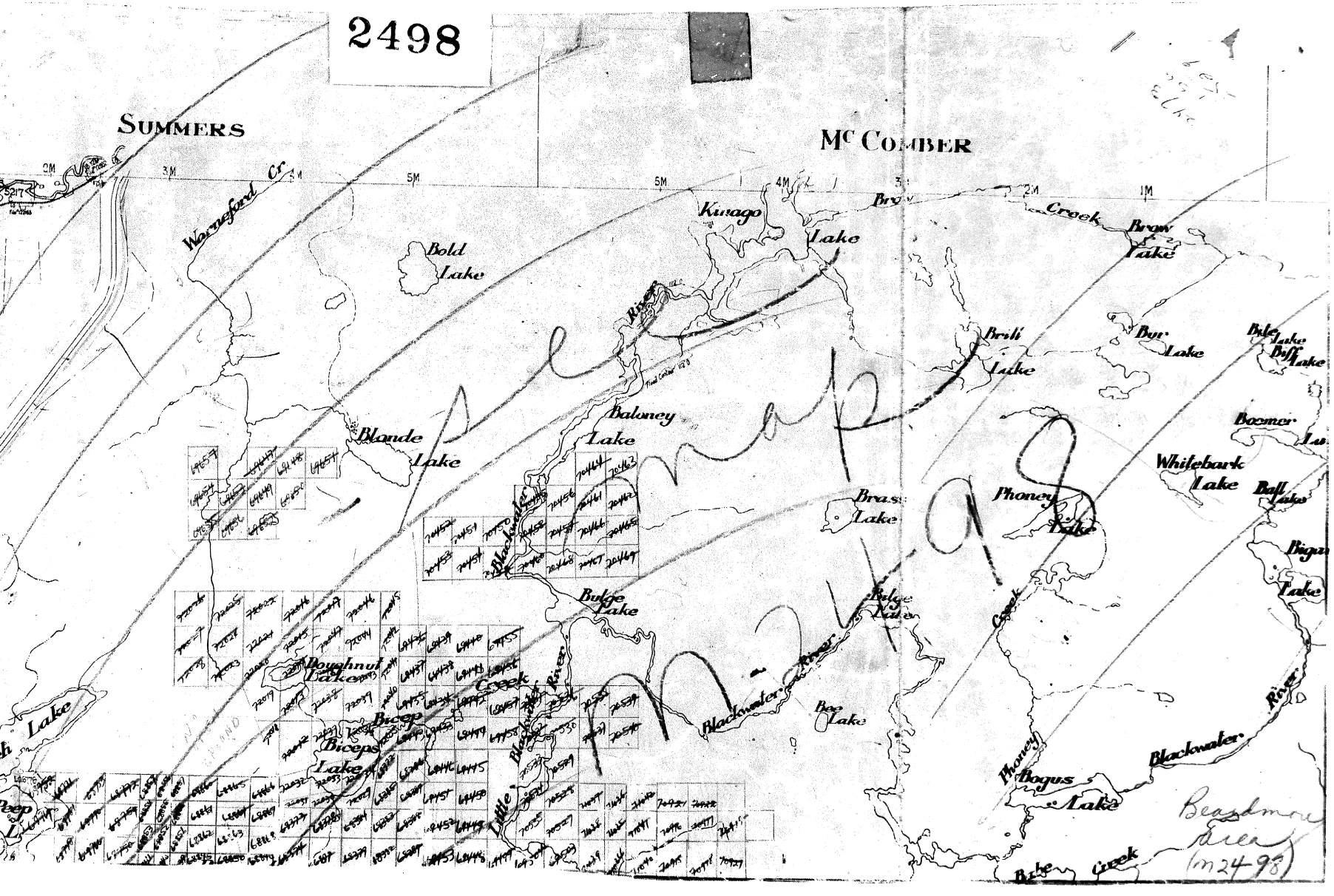
2498
SUMMERS
McCOMBER
Warneford Cr
Bold Lake
Kinago Lake
Brow Creek
Brow Lake
Brill Lake
Bur Lake
Bile Lake
Biff Lake
Boomer
Whitebark Lake
Ball Lake
Blonde Lake
Baloney Lake
Blackwater River
Brass Lake
Phoney Lake
Bulge Lake
Bulge Lake
Doughnut Lake
Bicep Creek
Biceps Lake
Little Blackwater River
Bee Lake
Phoney Creek
Bogus Lake
Blackwater River
Bate Creek
Beardmore Area (m2498)

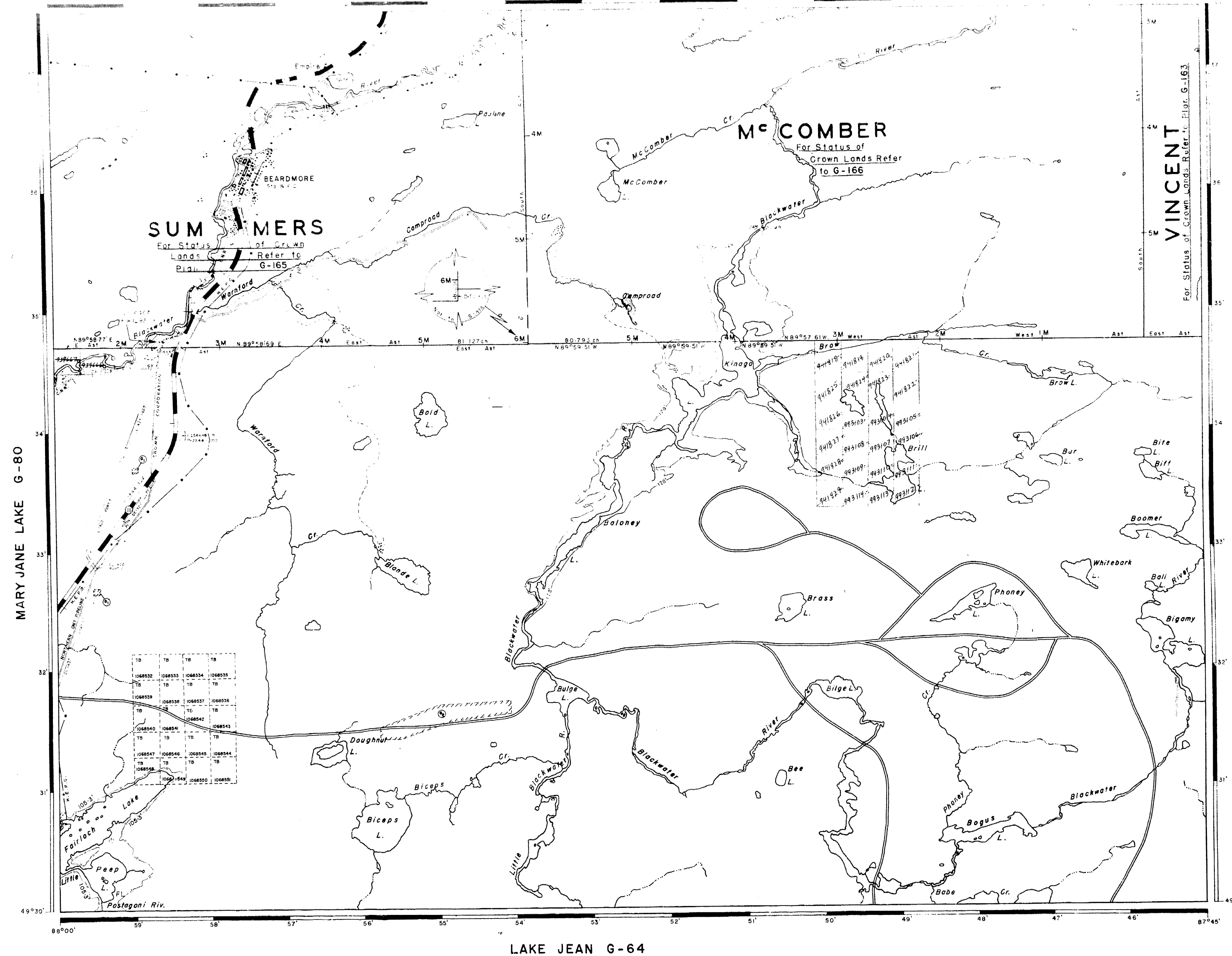

495874

TRANSMISSION LINES

Sand River Gold Mines Co

CC R/W by J K Benner O.L.S 1936

Plan No. L1-26

DISPOSITION OF CROWN LANDS

TYPE OF DOCUMENT	SYMBOL
PATENT, SURFACE & MINING RIGHTS	●
" , SURFACE RIGHTS ONLY	
" , MINING RIGHTS ONLY	
LEASE SURFACE & MINING RIGHTS	■
" , SURFACE RIGHTS ONLY	
" , MINING RIGHTS ONLY	
LICENCE OF OCCUPATION	▼
ORDER IN COUNCIL	OC
RESERVATION	
CANCELLED	
SAND & GRAVEL	

NOTE: MINING RIGHTS IN PARCELS PATENTED PRIOR TO MAY 6, 1913, VESTED IN ORIGINAL PATENTEE BY THE PUBLIC LANDS ACT, R.S.O. 1970, CHAP. 380, SEC. 63, SUBSEC. 1

LEGEND

PAVED ROAD
GRAVEL ROAD
OTHER ROADS
TRAIL OR PATH
HIGHWAY ROUTE No.
ELECTRIC POWER LINE
TELEPHONE LINE
RAILROAD & RIGHT OF WAY
RAPIDS, PORTAGE
NON-PERENNIAL STREAM
EDGE OF CLEARING
TREELESS MUSKEG OR MARSH
BRIDGE, BUILDINGS

SCALE: 1 INCH = 40 CHAINS

FEET 0 1000 2000 4000 6000 8000

METRES 0 200 1000 (1 KM) 2000 (2 KM)

AREA

BEARDMORE

M.N.R. ADMINISTRATIVE DISTRICT

NIPIGON

MINING DIVISION

THUNDER BAY

LAND TITLES / REGISTRY DIVISION

THUNDER BAY

Ontario Ministry of Natural Resources Land Management Branch

Date FEBRUARY 17th, 1981

Number **G-7**

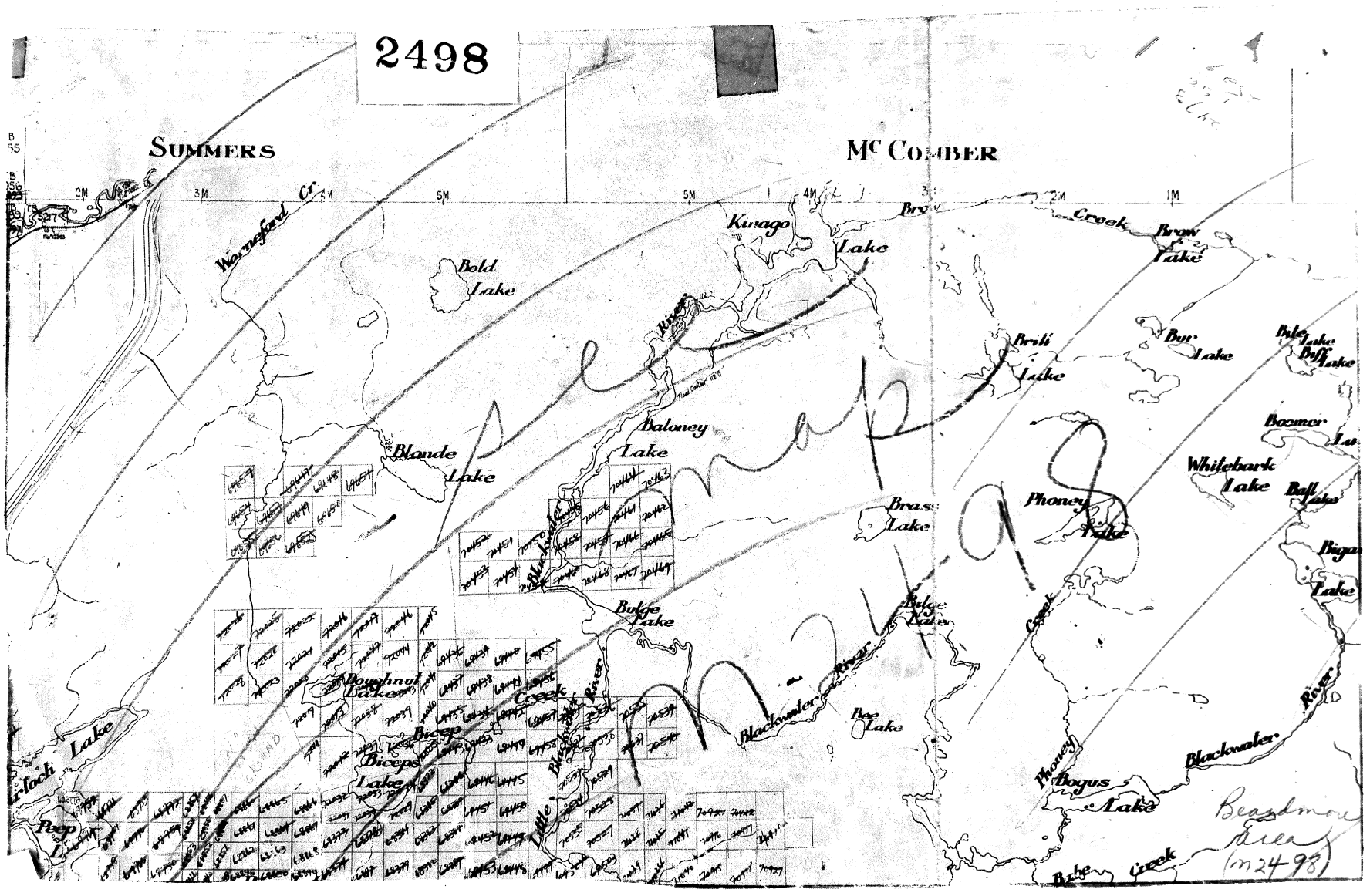
2498
SUMMERS
McCOMBER
Warneford Cr
Bold Lake
Kinago Lake
Brow Creek
Brow Lake
Brill Lake
Bur Lake
Bile Lake
Biff Lake
Boomer
Whitebark Lake
Ball Lake
Blonde Lake
Baloney Lake
Blackwater River
Brass Lake
Phoney Lake
Bulge Lake
Doughnut Lake
Bicep Creek
Biceps Lake
Little Blackwater River
Bee Lake
Bogus Lake
Peep L
Beardmore Area (m2498)