1650

M.1650

BELL TWP

THUNDER BAY MINING DIVISION
DISTRICT OF THUNDER BAY

Scale - 40 Chains - 1 Inch

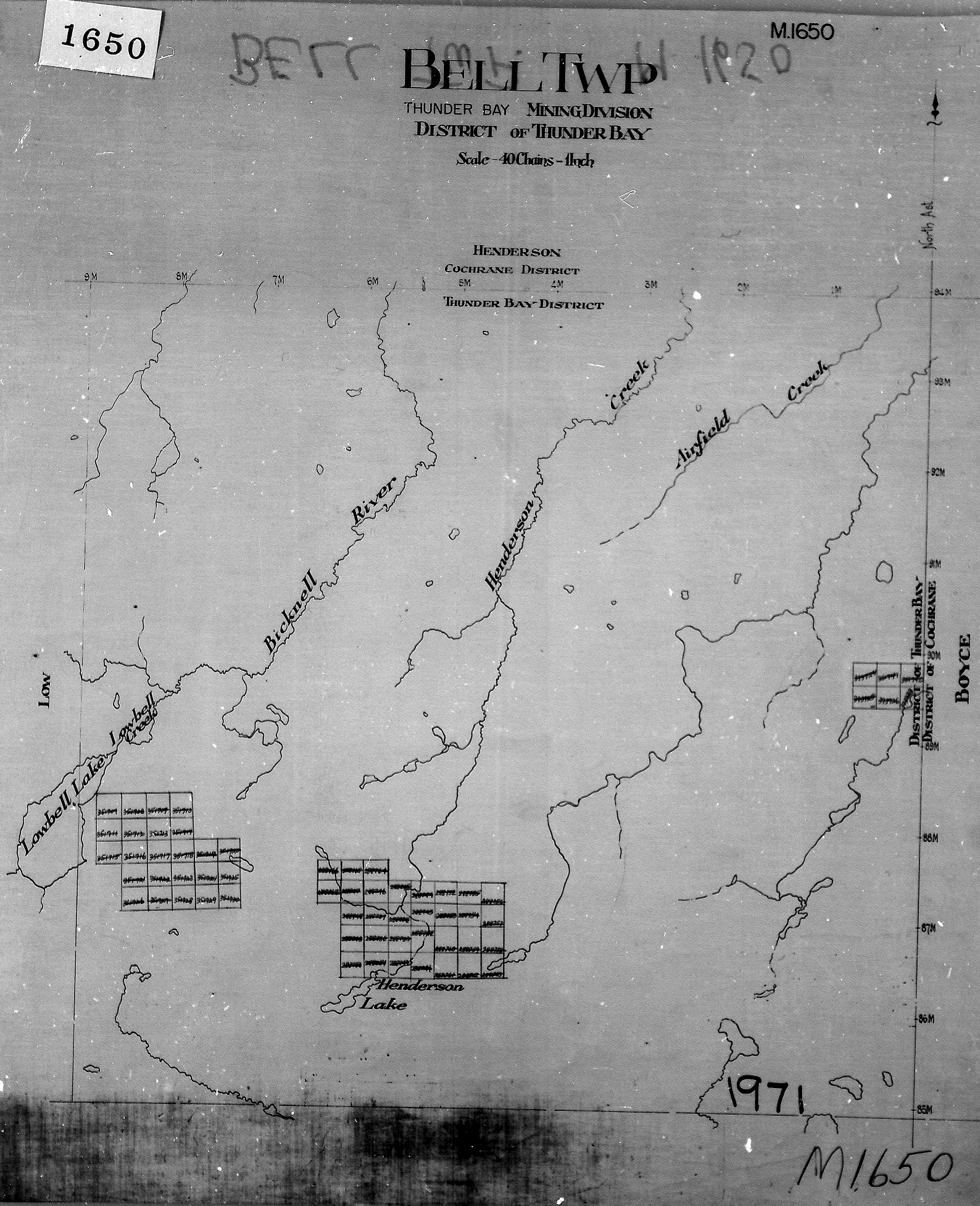

1971

M.1650

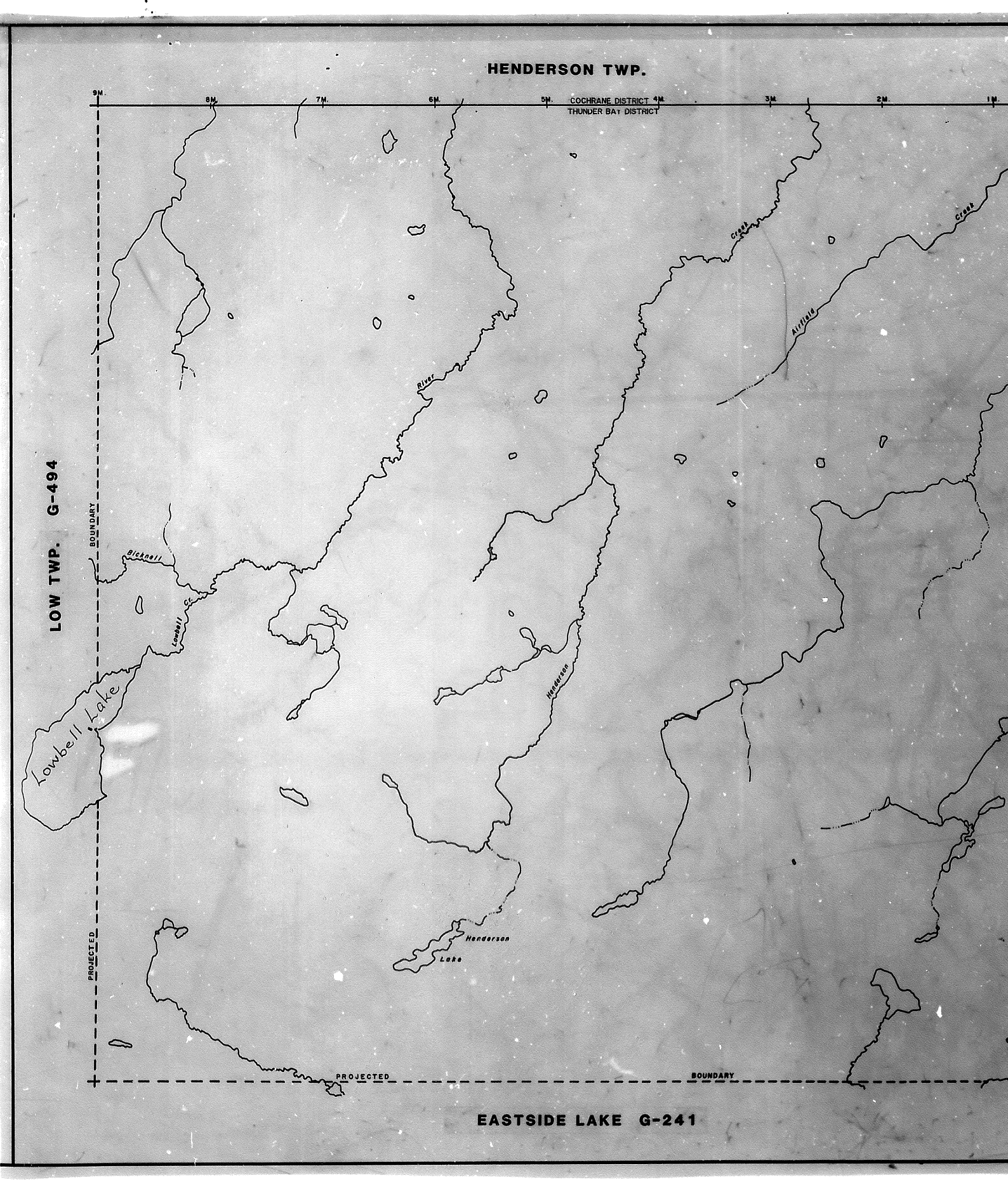
HENDERSON TWP.
9M.
8M.
7M.
6M.
5M.
COCHRANE DISTRICT
THUNDER BAY DISTRICT
4M.
3M.
2M.
1M.
LOW TWP. G-494
BOUNDARY
Bicknell
Lowbell Cr.
Lowbell Lake
River
Creek
Airfield
Creek
Henderson
Henderson
Lake
PROJECTED
PROJECTED
BOUNDARY
EASTSIDE LAKE G-241

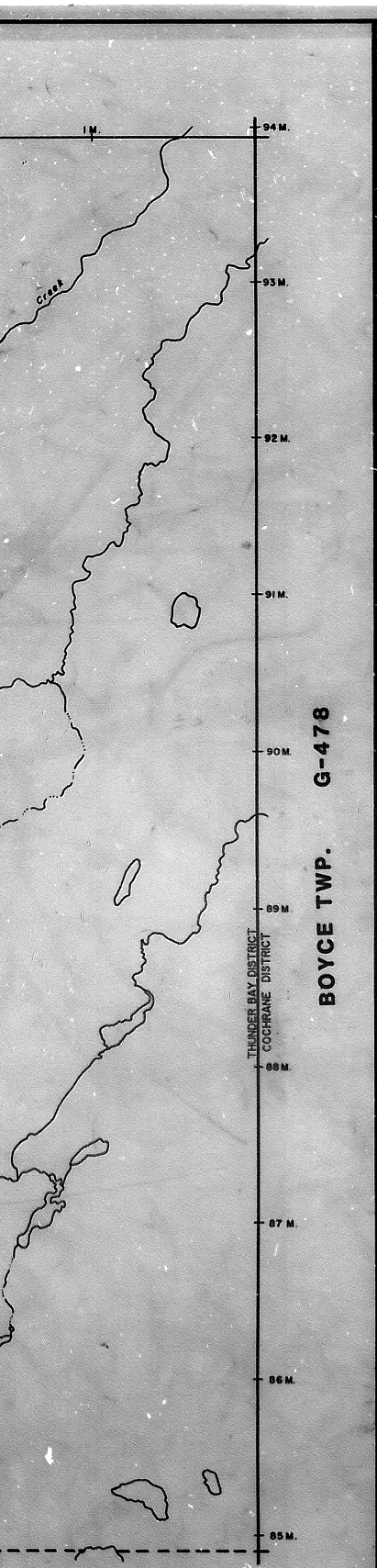

LEGEND

- HIGHWAY AND ROUTE No
- OTHER ROADS
- TRAILS
- SURVEYED LINES:
  - TOWNSHIPS, BASE LINES, ETC
  - LOTS, MINING CLAIMS, PARCELS, ETC
- UNSURVEYED LINES:
  - LOT LINES
  - PARCEL BOUNDARY
  - MINING CLAIMS ETC.
- RAILWAY AND RIGHT OF WAY
- UTILITY LINES
- NON-PERENNIAL STREAM
- FLOODING OR FLOODING RIGHTS
- SUBDIVISION OR COMPOSITE PLAN
- RESERVATIONS
- ORIGINAL SHORELINE
- MARSH OR MUSKEG
- MINES
- TRAVERSE MONUMENT

DISPOSITION OF CROWN LANDS

TYPE OF DOCUMENT	SYMBOL
PATENT, SURFACE & MINING RIGHTS	●
" , SURFACE RIGHTS ONLY	⊖
" , MINING RIGHTS ONLY	⊖
LEASE, SURFACE & MINING RIGHTS	■
" , SURFACE RIGHTS ONLY	■
" , MINING RIGHTS ONLY	■
LICENCE OF OCCUPATION	▼
ORDER-IN-COUNCIL	OC
RESERVATION	◔
CANCELLED	⊕
SAND & GRAVEL	◔
LAND USE PERMITS FOR COMMERCIAL TOURISM, OUTPOST CAMPS	V

NOTE: MINING RIGHTS IN PARCELS PATENTED PRIOR TO MAY 6, 1913, VESTED IN ORIGINAL PATENTEE BY THE PUBLIC LANDS ACT, R.S.O. 1970, CHAP. 380, SEC. 63, SUBSEC 1.

SCALE: 1 INCH = 40 CHAINS

FEET 0 1000 2000 4000 6000 8000

METRES 0 200 1000 (1 KM) 2000 (2 KM)

THE INFORMATION THAT APPEARS ON THIS MAP HAS BEEN COMPILED FROM VARIOUS SOURCES, AND ACCURACY IS NOT GUARANTEED. THOSE WISHING TO STAKE MINING CLAIMS SHOULD CONSULT WITH THE MINING RECORDER, MINISTRY OF NORTHERN DEVELOPMENT AND MINES, FOR ADDITIONAL INFORMATION ON THE STATUS OF THE LANDS SHOWN HEREON.

TOWNSHIP

BELL

M.N.R. ADMINISTRATIVE DISTRICT

GERALDTON

MINING DIVISION

THUNDER BAY

LAND TITLES / REGISTRY DIVISION

THUNDER BAY

Ontario Ministry of Natural Resources — Land Management Branch

NOVEMBER 23, 1981

Date NOV. 1981

Number **G-493**

1650

BELL

BELL TWP

PORT ARTHUR MINING DIVISION
DISTRICT OF THUNDER BAY

Scale - 40 Chains - 1 Inch

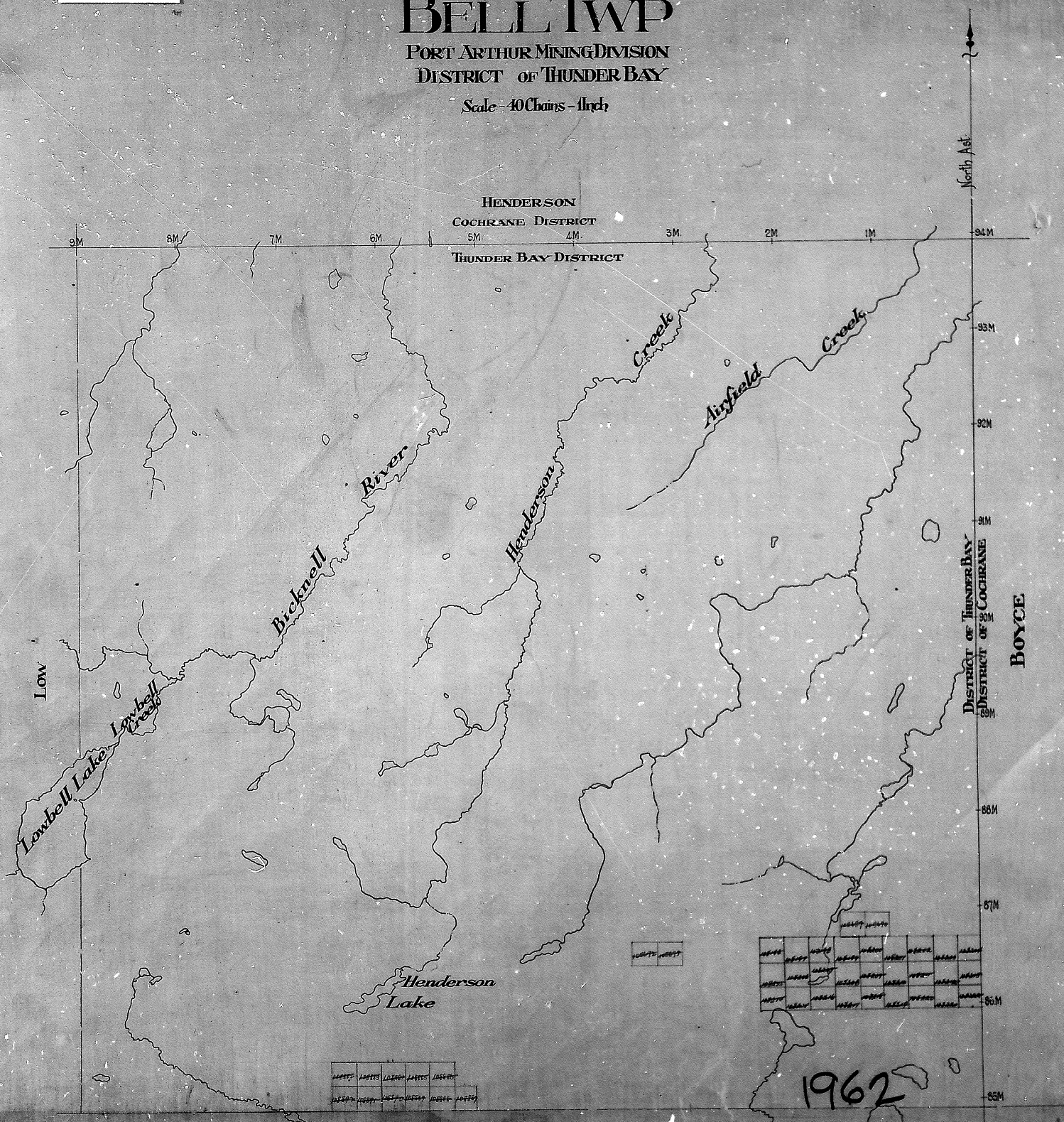

1962

(m 1650)

PORT ARTHUR RECEIVED MAR 6 1962 MINING DIVISION

BELL TWP. T.B.

1650

M.1650

BELL TWP

THUNDER BAY MINING DIVISION

DISTRICT OF THUNDER BAY

Scale - 40 Chains - 1 inch

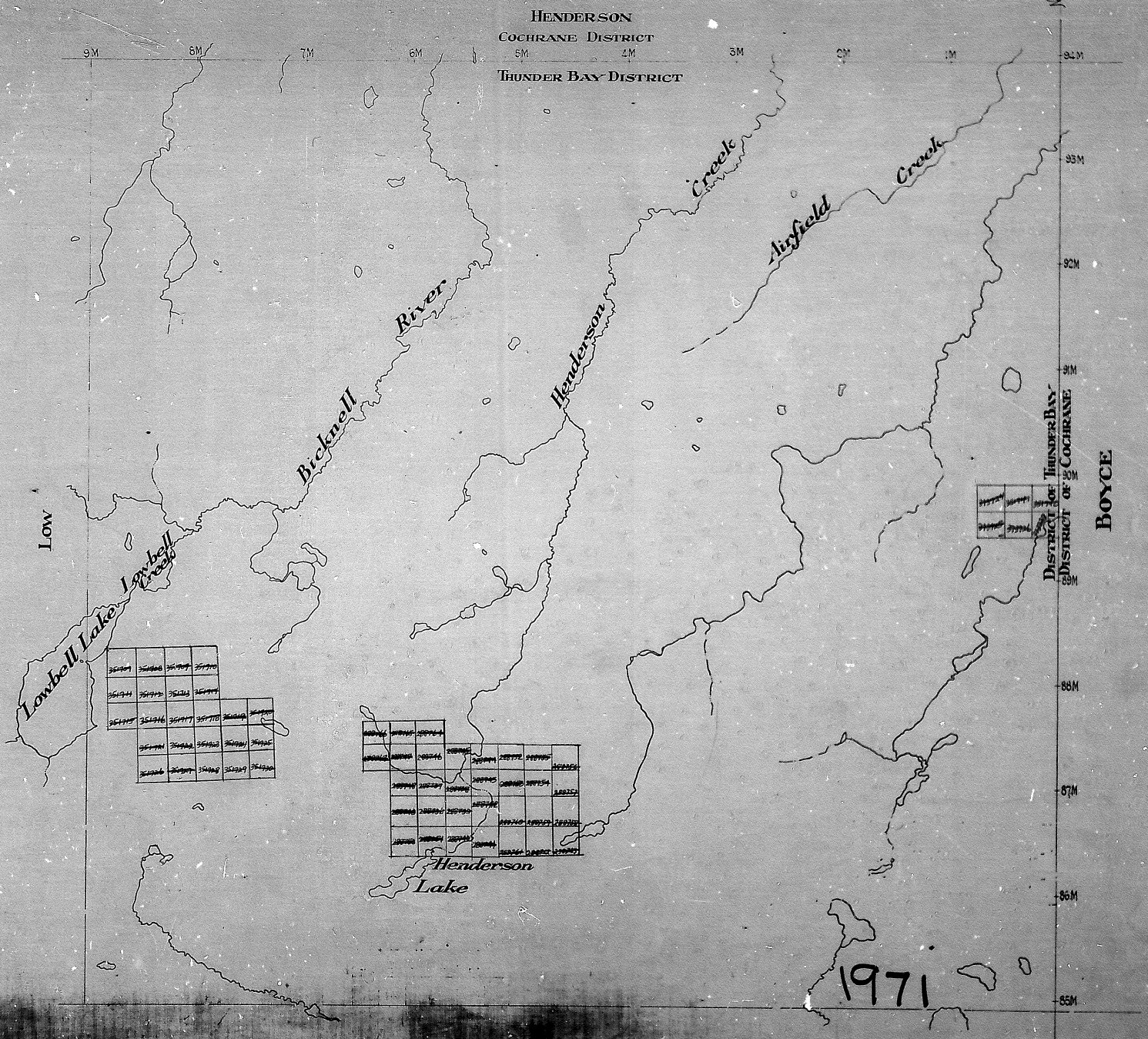

1971

M.1650

1650

BELL

BELL TWP W1120

BELL TWP

PORT ARTHUR MINING DIVISION
DISTRICT OF THUNDER BAY

Scale - 40 Chains - 1 Inch

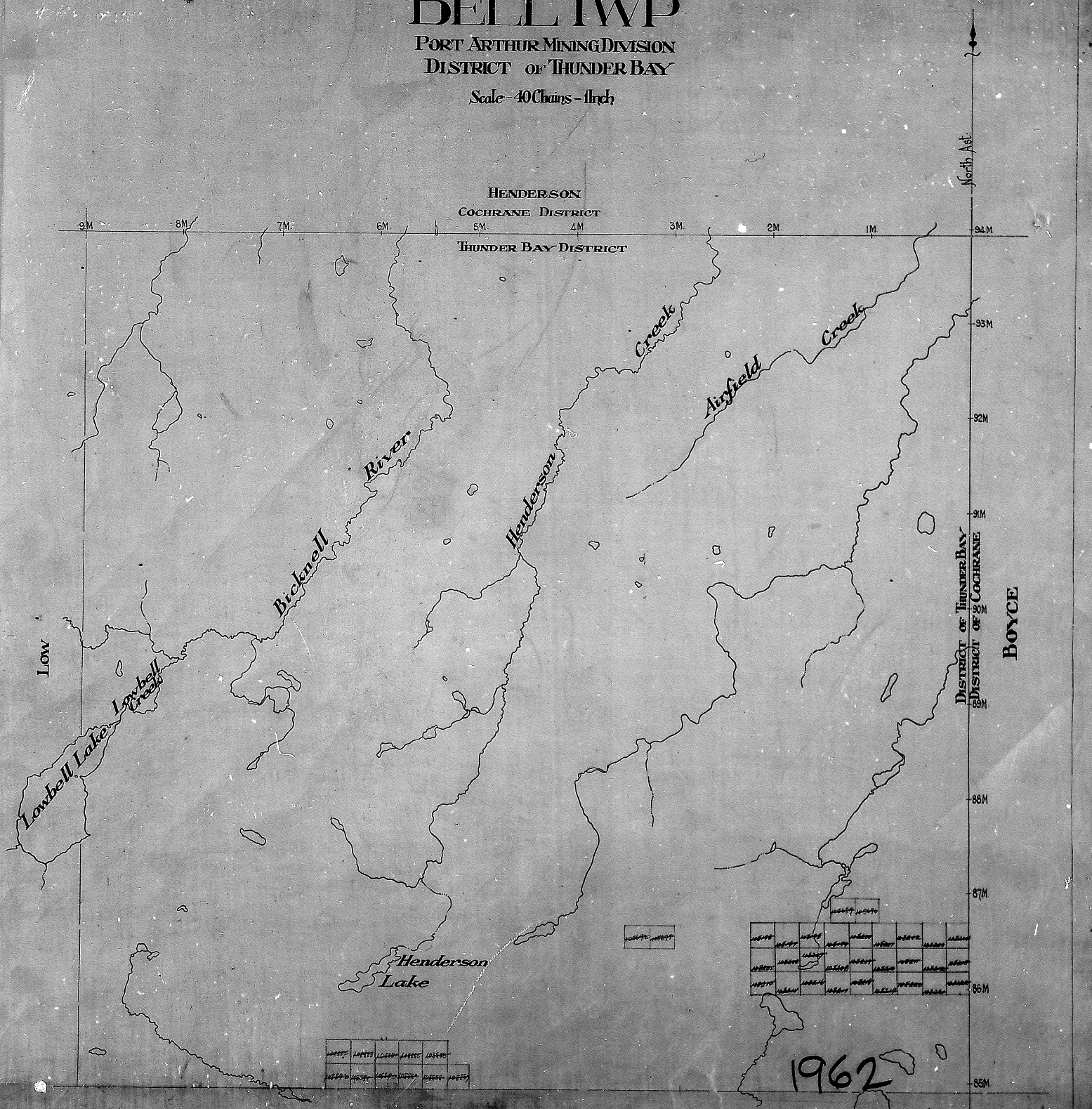

1962

(M 1650)

PORT ARTHUR
RECEIVED
MAR 8 1962
MINING DIVISION

BELL TWP. M-1650

BELL TWP. T.B.