2853

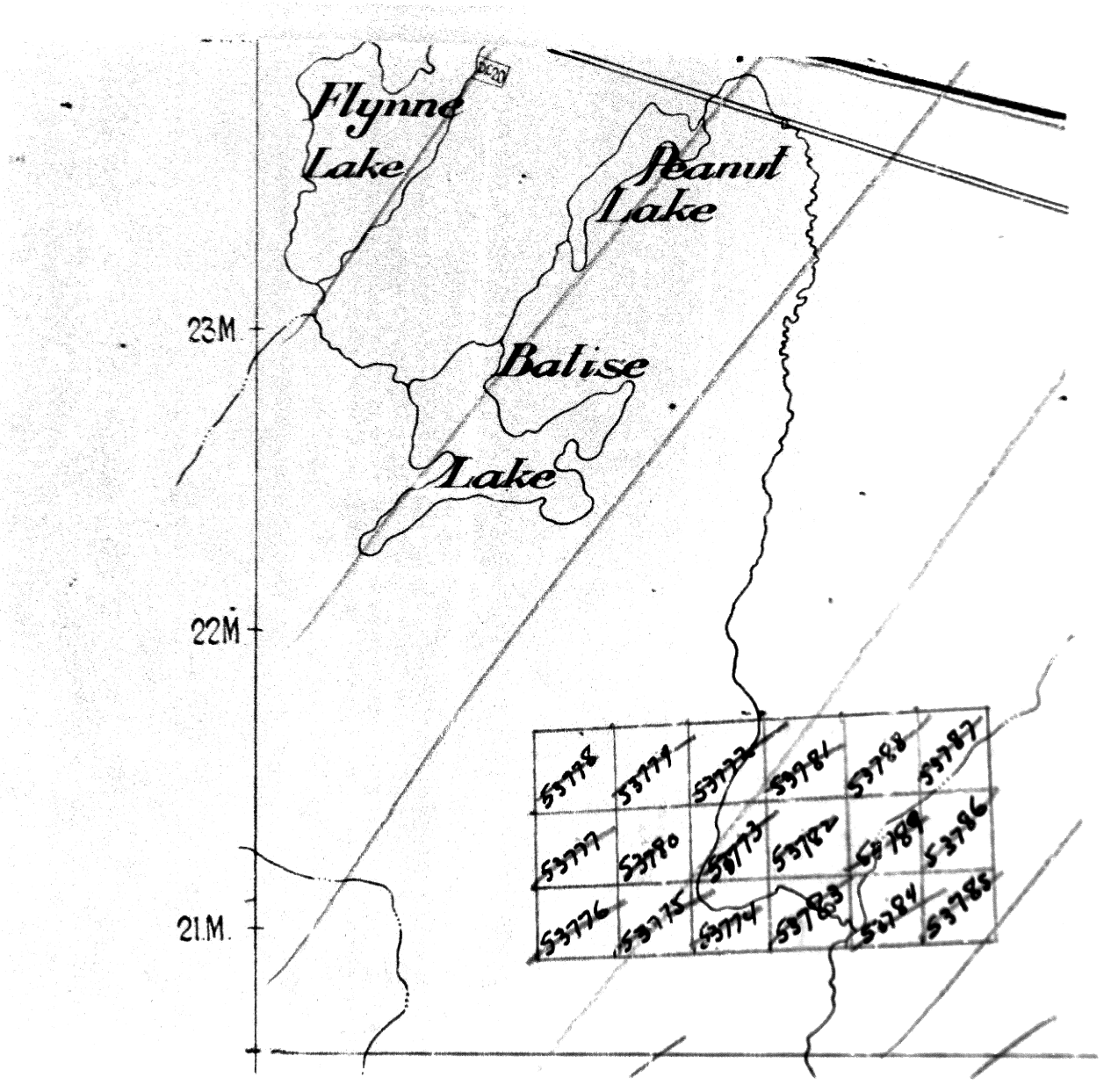
Flynne Lake
Peanut Lake
Batise Lake
23M
22M
21M.
53778
53779
53780
53781
53782
53783
53784
53785
53786
53787
53788
53789

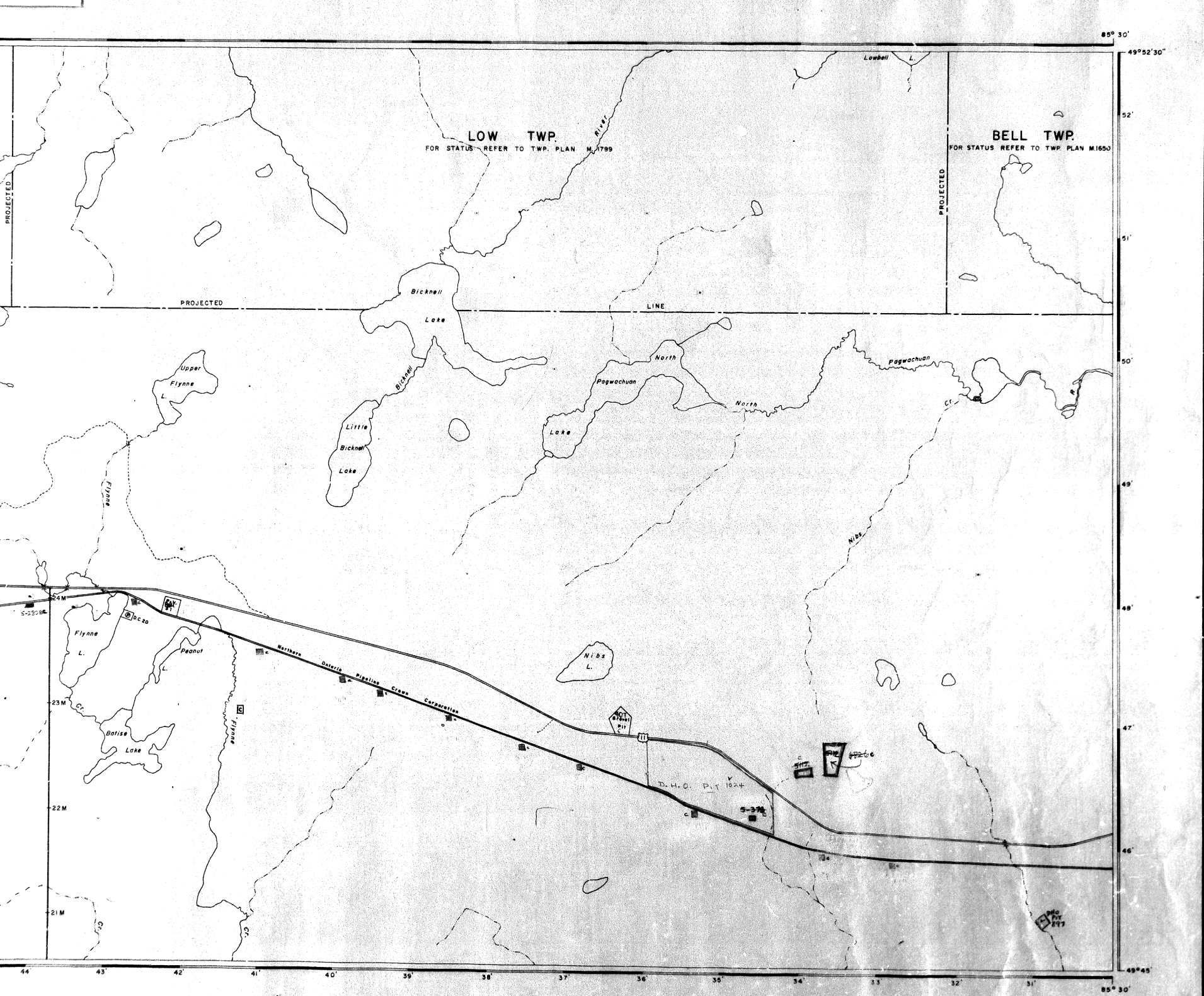

Eager Lake M. 2293

AREA OF

BICKNELL LAKE

DISTRICT OF
THUNDER BAY

PORT ARTHUR
MINING DIVISION

SCALE: 1-INCH = 40 CHAINS

LEGEND

PATENTED LAND	P
CROWN LAND SALE	C.S.
LEASES	L
LOCATED LAND	Loc
LICENSE OF OCCUPATION	LO
MINING RIGHTS ONLY	MRO
SURFACE RIGHTS ONLY	SRO
ROADS	
IMPROVED ROADS	
KING'S HIGHWAYS	
RAILWAYS	
POWER LINES	
MARSH OR MUSKEG	
MINES	
CANCELLED	C

NOTES

400' Surface Rights reservation around all Lakes & Rivers

GER.

PLAN NO. M. 2853

DEPARTMENT OF MINES
— ONTARIO —

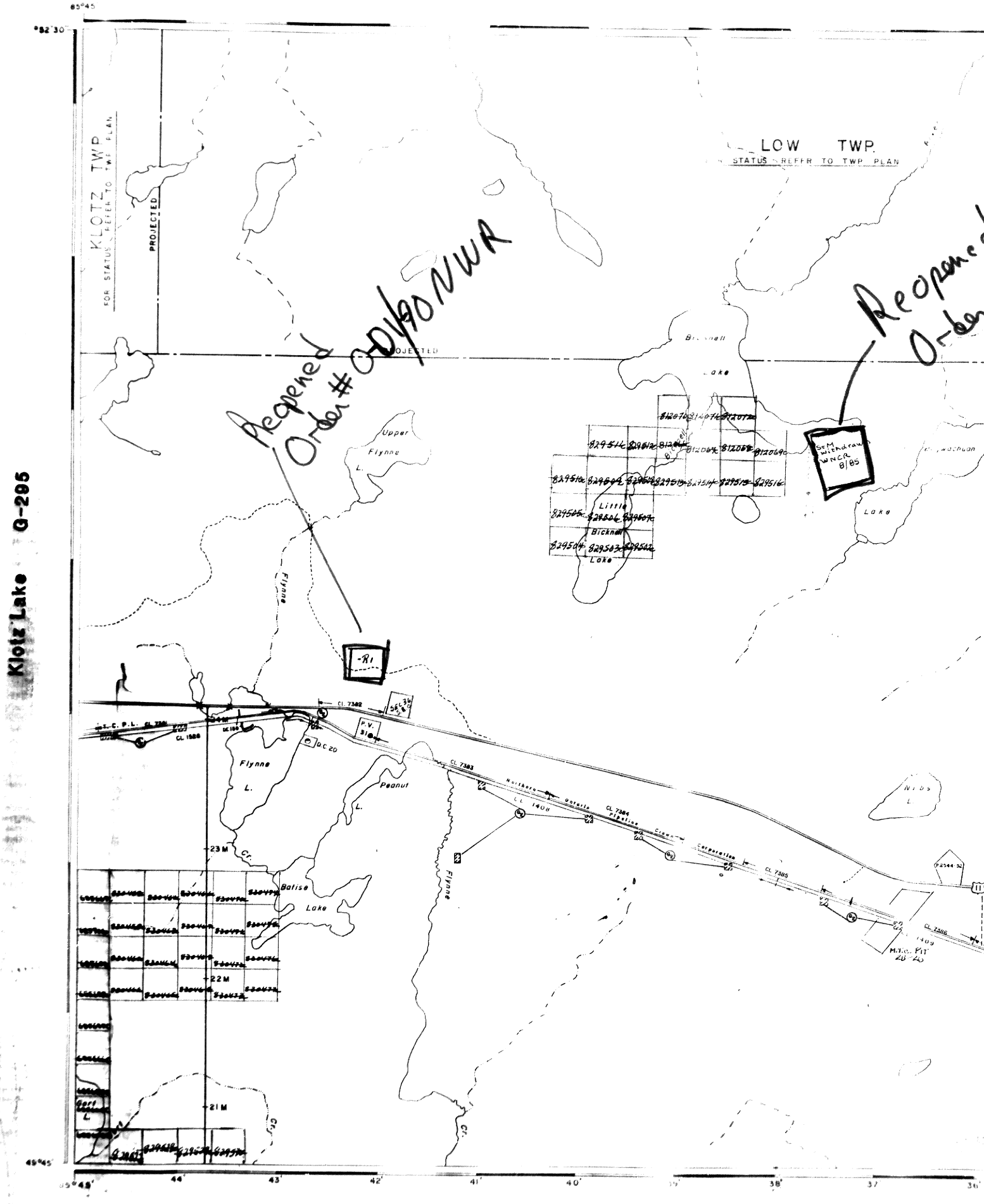
KLOTZ TWP
FOR STATUS REFER TO TWP PLAN
PROJECTED
LOW TWP.
STATUS REFER TO TWP PLAN
Reopened Order #O-950WR
Reopened O-6
Bicknell Lake
Upper Flynne L.
Little Bicknell Lake
Flynne L.
Peanut L.
Batise Lake
Flynne
Flynne Cr.
-R1
CL 7382
CL 7383
CL 7385
CL 7386
CL 1408
CL 1588
P.V.
23 M
22 M
21 M
Recr L
Nibs L
M.T.C. PIT
Eager Lake G-232
Klotz Lake G-295

RECEIVED
THUNDER BAY
DIVISION
'90 APR 3 AM 11 02

0-02/90NWR

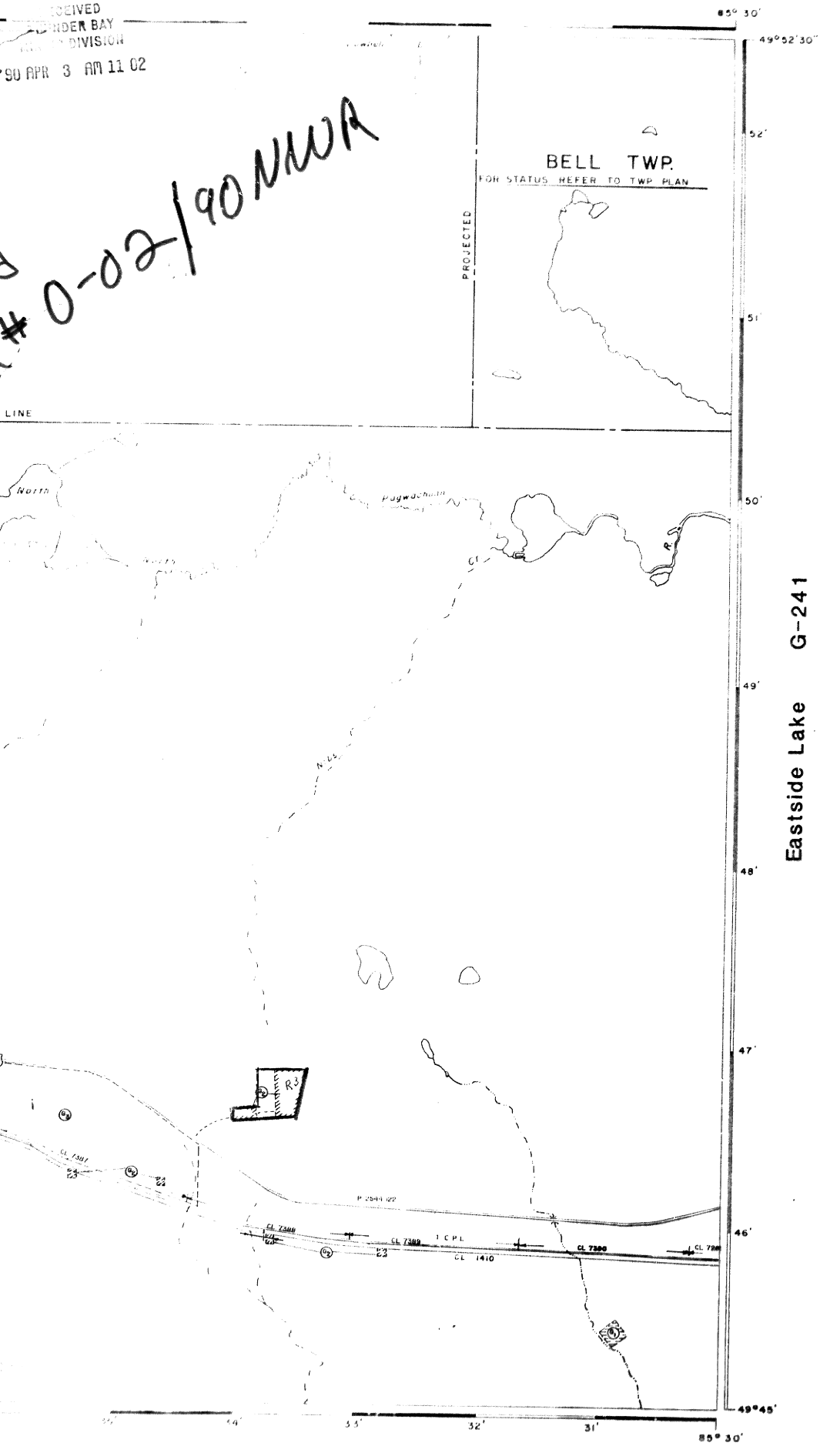

SAND AND GRAVEL

		FILE
(G1)	MTC PIT 897	
(G2)	GRAVEL	145769
(G3)	M.T.C. PIT Nº 1024	
(A)	W.N.C.R. 26/84. S.+M.R. WITHDRAWN	Reopene
(R1)	SEC.36 ORDER NO.36 W-TB-07/89 S-M 1000 Cancelled - reopened OTB-07/89 NCR	
R3	W-TB-12/89 S+M.R. Withdrawn	

LEGEND

- HIGHWAY AND ROUTE No.
- OTHER ROADS
- TRAILS
- SURVEYED LINES:
  - TOWNSHIPS, BASE LINES, ETC.
  - LOTS, MINING CLAIMS, PARCELS, ETC.
- UNSURVEYED LINES:
  - LOT LINES
  - PARCEL BOUNDARY
  - MINING CLAIMS ETC.
- RAILWAY AND RIGHT OF WAY
- UTILITY LINES
- NON-PERENNIAL STREAM
- FLOODING OR FLOODING RIGHTS
- SUBDIVISION OR COMPOSITE PLAN
- RESERVATIONS
- ORIGINAL SHORELINE
- MARSH OR MUSKEG
- MINES
- TRAVERSE MONUMENT

DISPOSITION OF CROWN LANDS

TYPE OF DOCUMENT	SYMBOL
PATENT, SURFACE & MINING RIGHTS	●
" , SURFACE RIGHTS ONLY	◒
" , MINING RIGHTS ONLY	◓
LEASE, SURFACE & MINING RIGHTS	■
" , SURFACE RIGHTS ONLY	⬒
" , MINING RIGHTS ONLY	⬓
LICENCE OF OCCUPATION	▼
ORDER-IN-COUNCIL	OC
RESERVATION	◉
CANCELLED	●
SAND & GRAVEL	◉

NOTE: MINING RIGHTS IN PARCELS PATENTED PRIOR TO MAY 6, 1913, VESTED IN ORIGINAL PATENTEE BY THE PUBLIC LANDS ACT, R.S.O. 1970, CHAP. 380, SEC. 63, SUBSEC 1.

* S+M.R. WITHDRAWN - SEE LANDROLL

SCALE: 1 INCH = 40 CHAINS

FEET 0 1000 2000 4000 6000 8000

METRES 0 200 1000 (1 KM) 2000 (2 KM)

AREA G-206

BICKNELL LAKE

M.N.R. ADMINISTRATIVE DISTRICT
GERALDTON

MINING DIVISION
THUNDER BAY

LAND TITLES / REGISTRY DIVISION
THUNDER BAY

Ontario Ministry of Natural Resources — Land Management Branch

SEPT. 26, 1991

Date [illegible] Number G-206

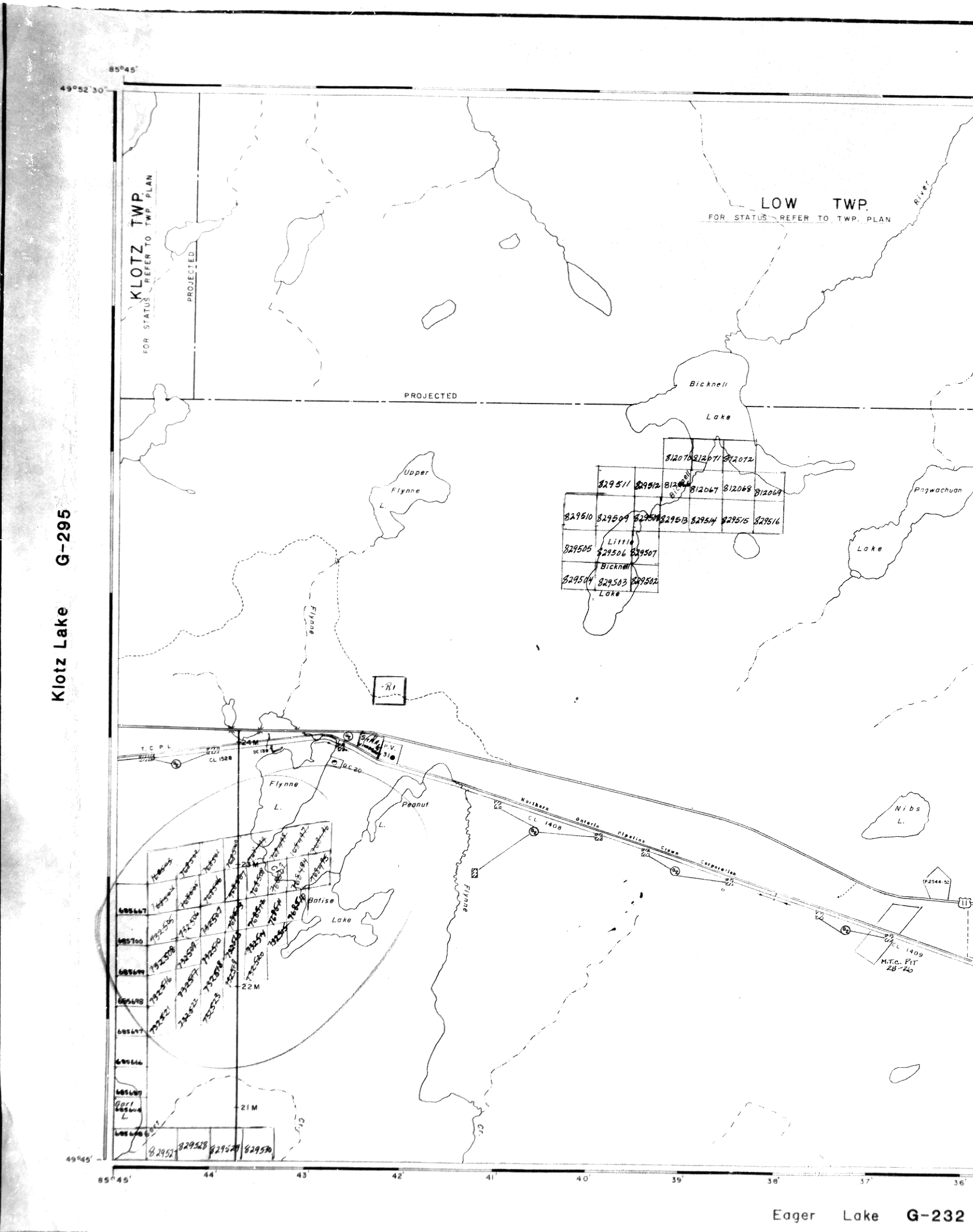

Klotz Lake G-295

Eager Lake G-232

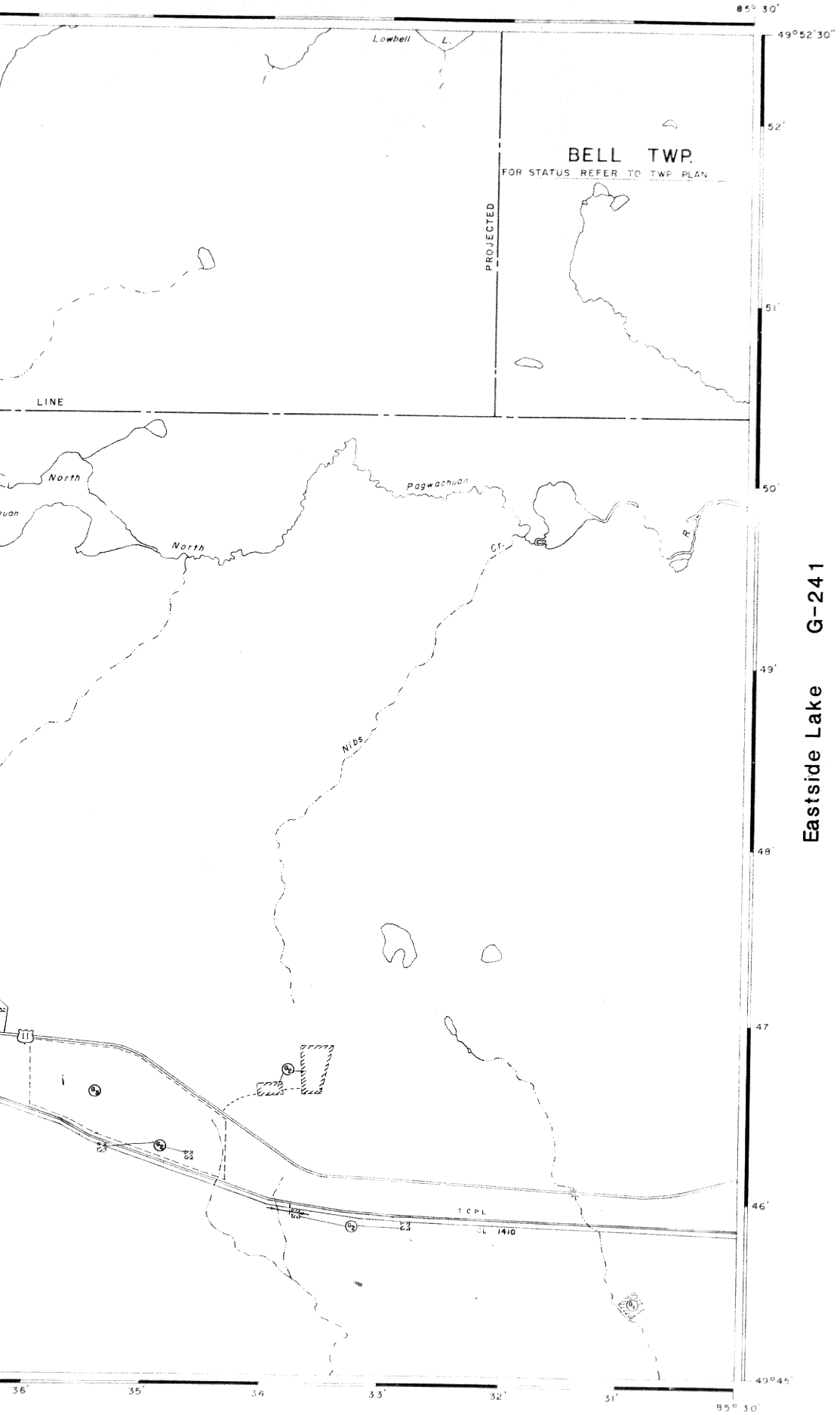

32

REFERENCES

SAND AND GRAVEL

	FILE
MTC PIT 897	
GRAVEL	145769
M.T.C. PIT Nº 1024	

R: W.N.C.R. 26/84. S.+M.R. WITHDRAWN

THUNDER
JAN 22 1985
AM 7 8 9 10 11 12 1 2 3 4 5 6 PM
1

LEGEND

- HIGHWAY AND ROUTE No
- OTHER ROADS
- TRAILS
- SURVEYED LINES
  - TOWNSHIPS, BASE LINES, ETC
  - LOTS, MINING CLAIMS, PARCELS, ETC
- UNSURVEYED LINES
  - LOT LINES
  - PARCEL BOUNDARY
  - MINING CLAIMS ETC
- RAILWAY AND RIGHT OF WAY
- UTILITY LINES
- NON-PERENNIAL STREAM
- FLOODING OR FLOODING RIGHTS
- SUBDIVISION OR COMPOSITE PLAN
- RESERVATIONS
- ORIGINAL SHORELINE
- MARSH OR MUSKEG
- MINES
- TRAVERSE MONUMENT

DISPOSITION OF CROWN LANDS

TYPE OF DOCUMENT	SYMBOL
PATENT, SURFACE & MINING RIGHTS	●
" , SURFACE RIGHTS ONLY	◓
" , MINING RIGHTS ONLY	◒
LEASE, SURFACE & MINING RIGHTS	■
" , SURFACE RIGHTS ONLY	⬒
" , MINING RIGHTS ONLY	⬓
LICENCE OF OCCUPATION	▼
ORDER-IN-COUNCIL	OC
RESERVATION	Ⓡ
CANCELLED	⊗
SAND & GRAVEL	Ⓢ

NOTE: MINING RIGHTS IN PARCELS PATENTED PRIOR TO MAY 6, 1913, VESTED IN ORIGINAL PATENTEE BY THE PUBLIC LANDS ACT R.S.O. 1970, CHAP. 380, SEC. 63, SUBSEC. 1.

* S.+M.R. WITHDRAWN - SEE LANDROLL

SCALE: 1 INCH = 40 CHAINS

FEET 0 1000 2000 4000 6000 8000

METRES 0 200 1000 (1 KM) 2000 (2 KM)

AREA

BICKNELL LAKE

M.N.R. ADMINISTRATIVE DISTRICT

GERALDTON

MINING DIVISION

THUNDER BAY

LAND TITLES / REGISTRY DIVISION

THUNDER BAY

Ontario Ministry of Natural Resources — Land Management Branch

SEPT 24, 1981

Date Sept.9,1981

Number G-206

2853

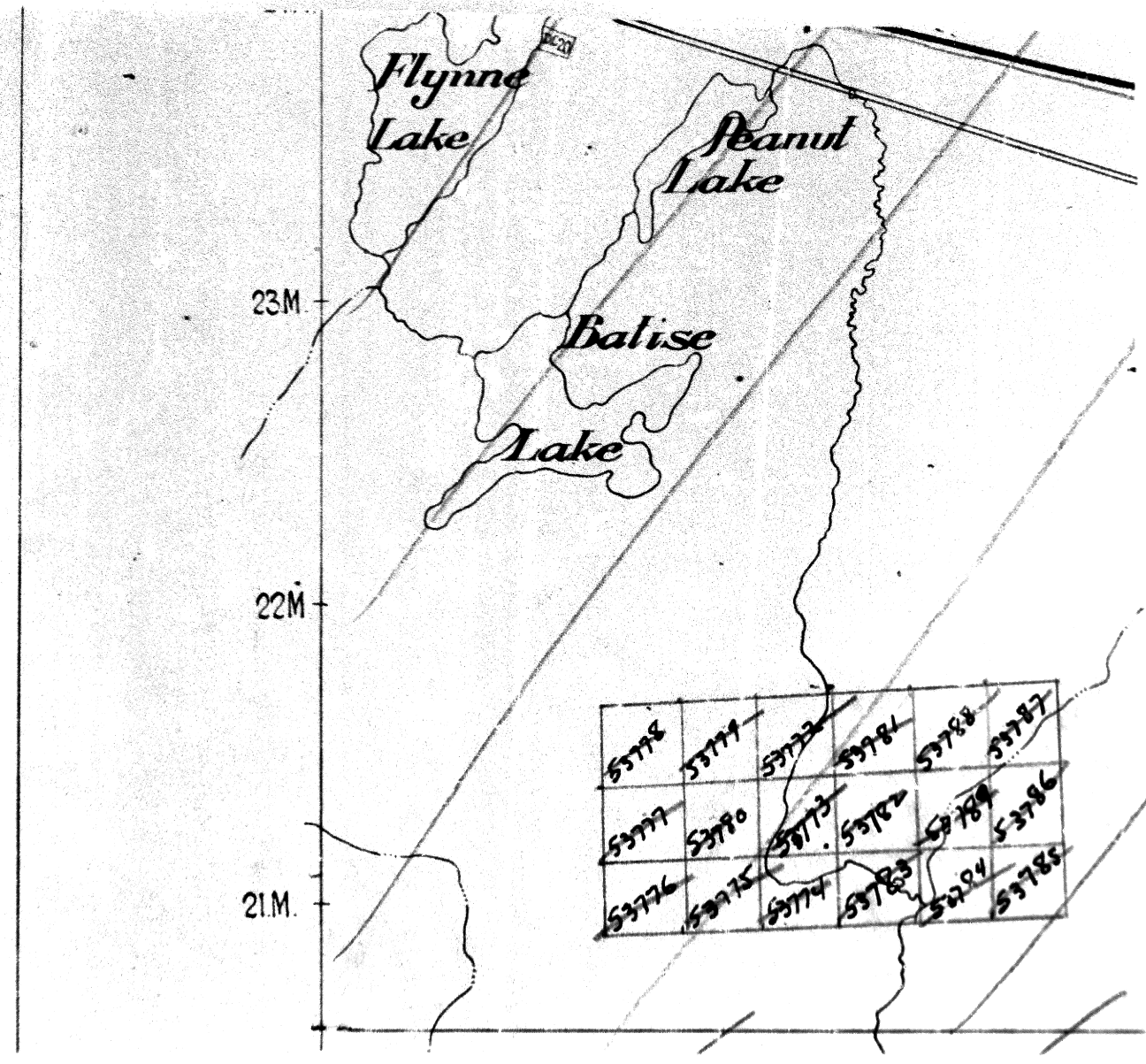

Flynne Lake
Peanut Lake
Batise Lake
23M.
22M
21.M.
53778
53779
53772
53781
53788
53787
53777
53780
53773
53782
53789
53786
53776
53775
53774
53783
53784
53785

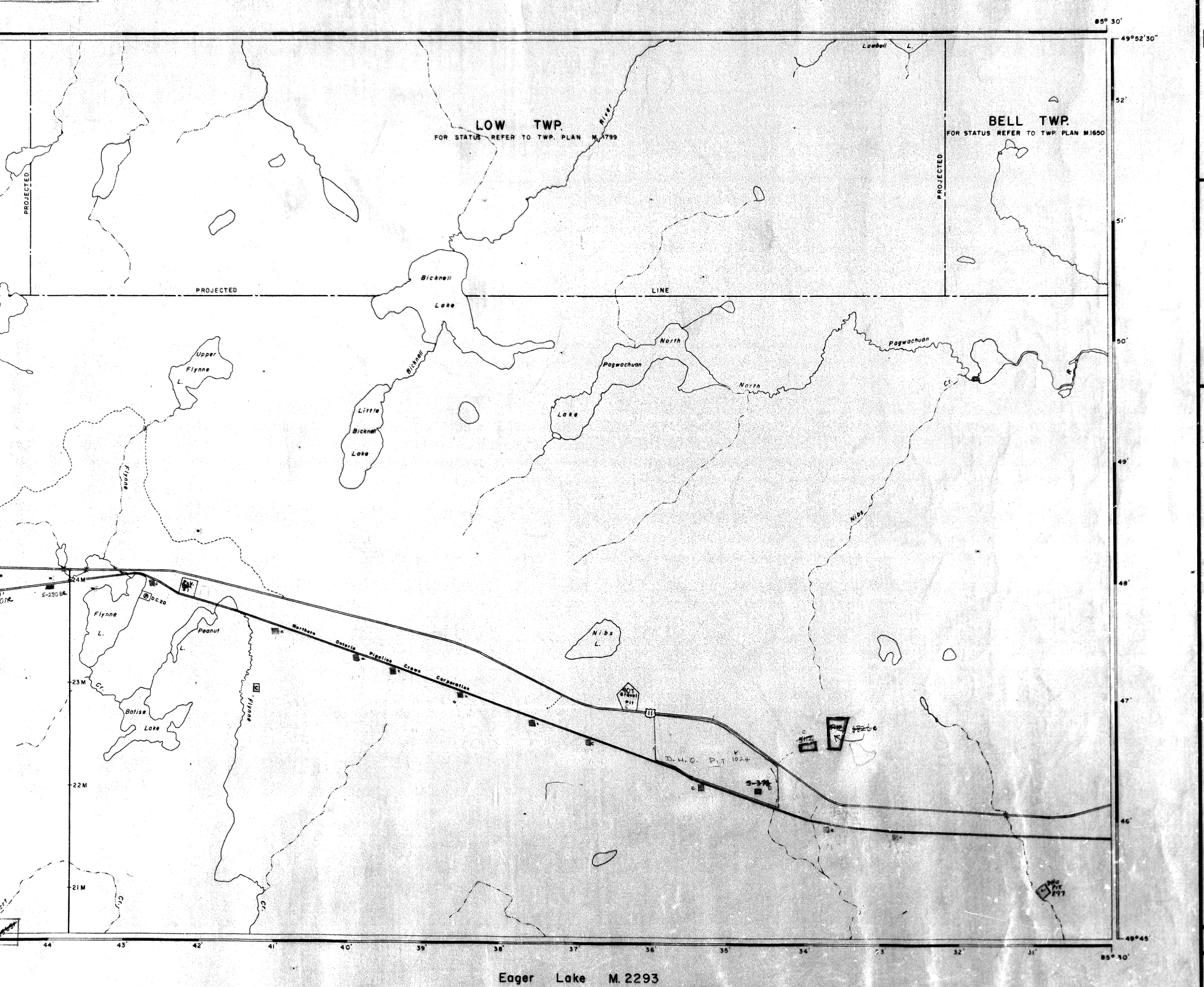

Eager Lake M. 2293

497853

BICKNELL LAK

DISTRICT OF THUNDER BAY

PORT ARTHUR MINING DIVISION

SCALE: 1-INCH = 40 CHAIN

LEGEND

PATENTED LAND
CROWN LAND SALE
LEASES
LOCATED LAND
LICENSE OF OCCUPATION
MINING RIGHTS ONLY
SURFACE RIGHTS ONLY
ROADS
IMPROVED ROADS
KING'S HIGHWAYS
RAILWAYS
POWER LINES
MARSH OR MUSKEG
MINES
CANCELLED

NOTES

400' Surface Rights reservation around Lakes & Rivers

GER.

PLAN NO. M. 2853

DEPARTMENT OF MINES
— ONTARIO —

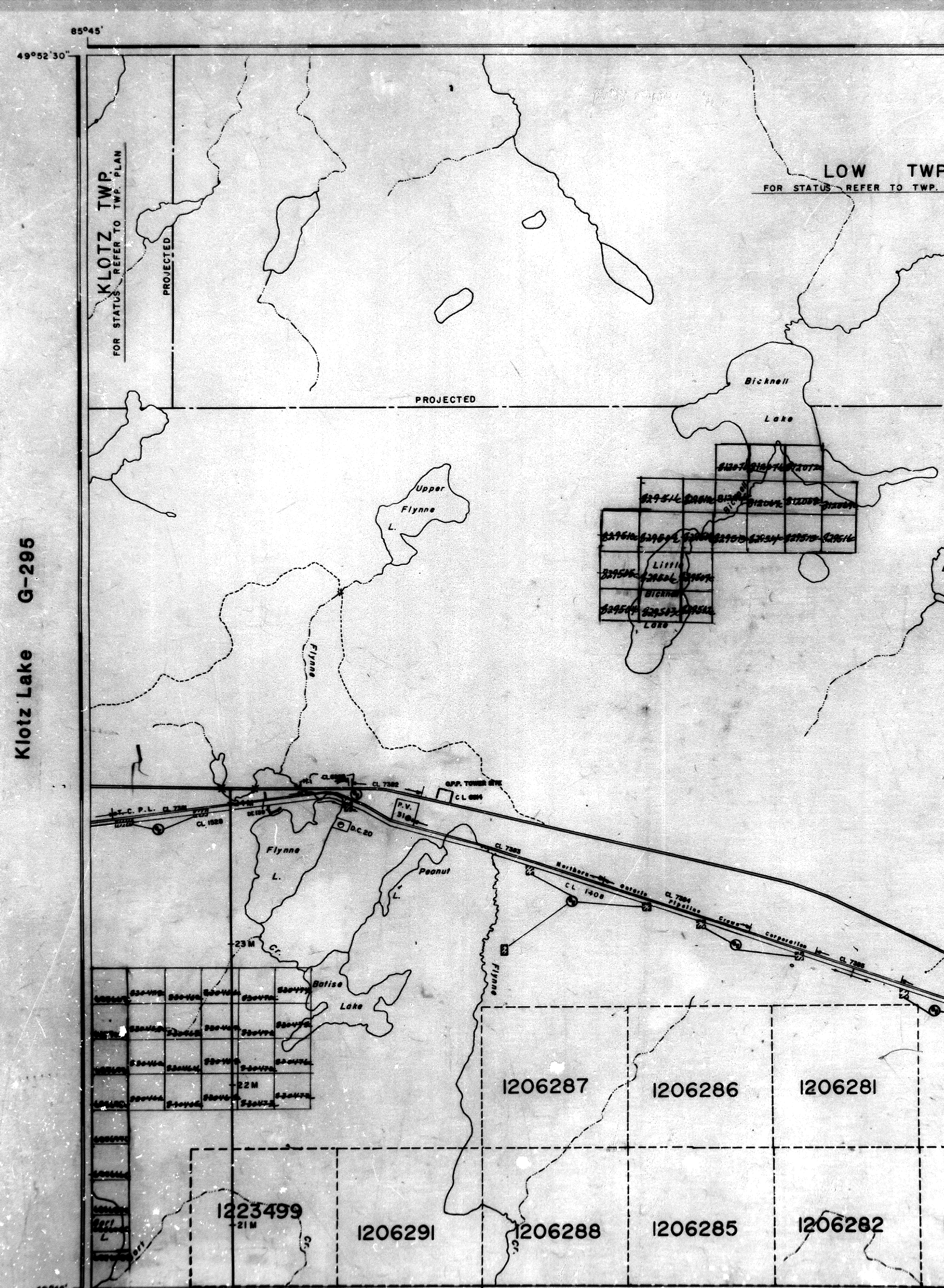
85°45'
49°52'30"
KLOTZ TWP.
FOR STATUS REFER TO TWP. PLAN
PROJECTED
PROJECTED
LOW TWP
FOR STATUS REFER TO TWP.
Bicknell Lake
Upper Flynne L.
Little Bicknell Lake
Flynne
Flynne L.
Peanut L.
Batise Lake
Flynne
Cr.
Cr.
Cr.

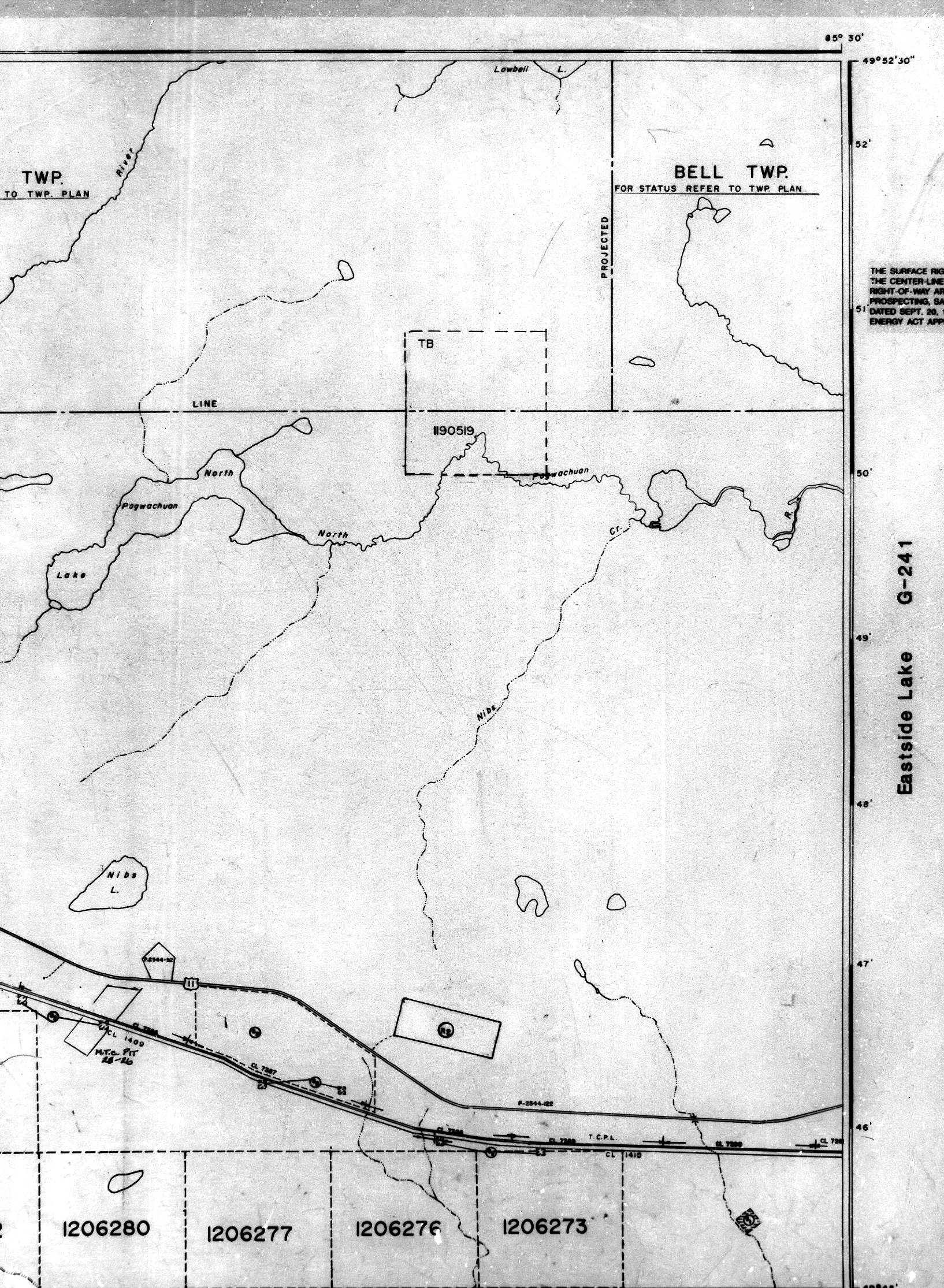
85° 30'
49°52'30"
52'
51'
50'
49'
48'
47'
46'
Lowbell L.
TWP.
TO TWP. PLAN
River
BELL TWP.
FOR STATUS REFER TO TWP. PLAN
PROJECTED
TB
LINE
1190519
North
Pagwachuan
Pagwachuan
North
Lake
Cr.
R.
Nibs
Nibs L.
P.2544-52
11
CL 1409
M.T.c. PIT 28-26
CL 7387
P-2544-122
T.C.P.L.
CL 1410
1206280
1206277
1206276
1206273
Eastside Lake G-241