

## REFERENCES

### AREAS WITHDRAWN FROM DISPOSITION

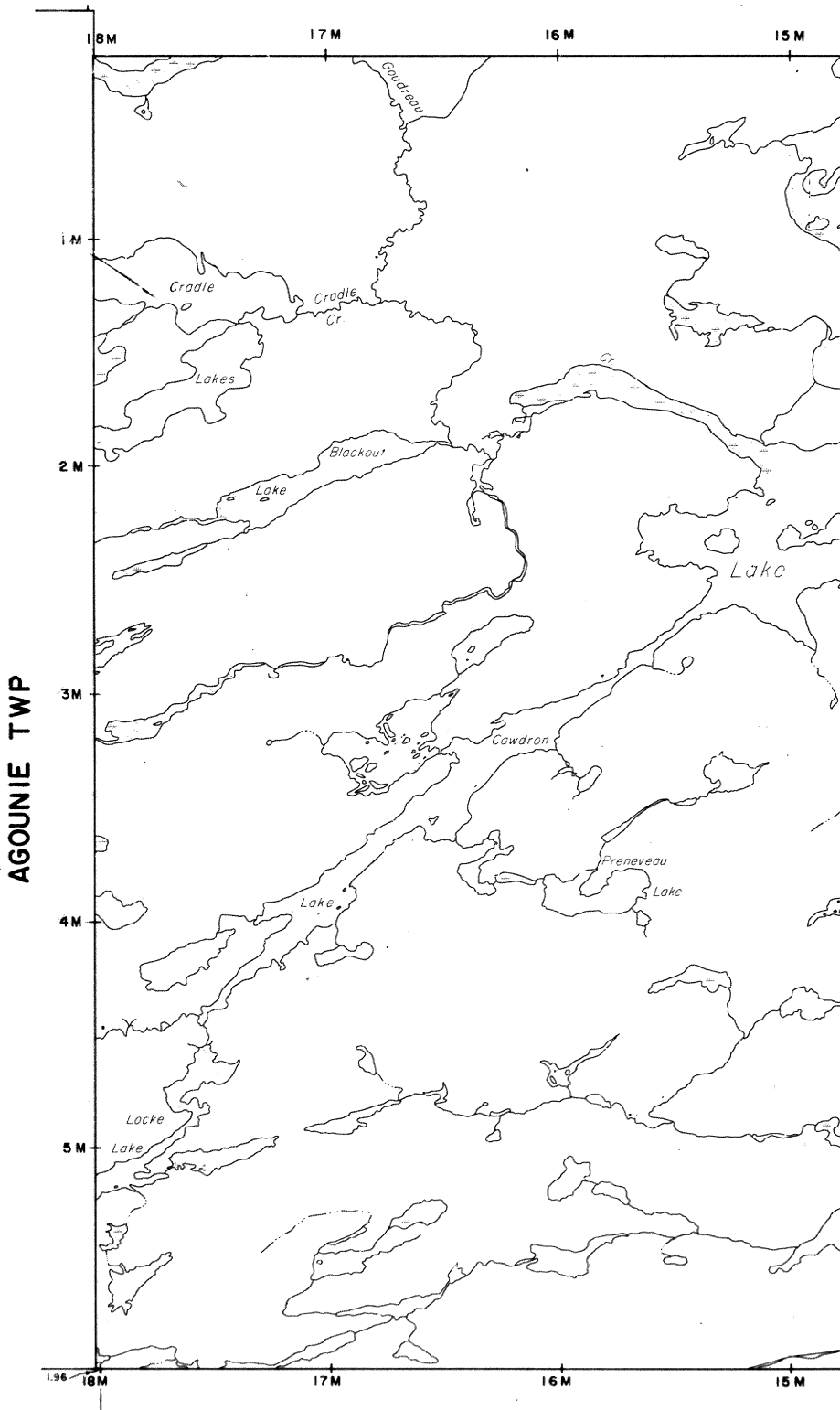
**M.R.O. – MINING RIGHTS ONLY**

**S.R.O. – SURFACE RIGHTS ONLY**

**M.+ S. – MINING AND SURFACE RIGHTS**

Description	Order No.	Date	Disposition	File
-------------	-----------	------	-------------	------

**JACOBSON TWF**



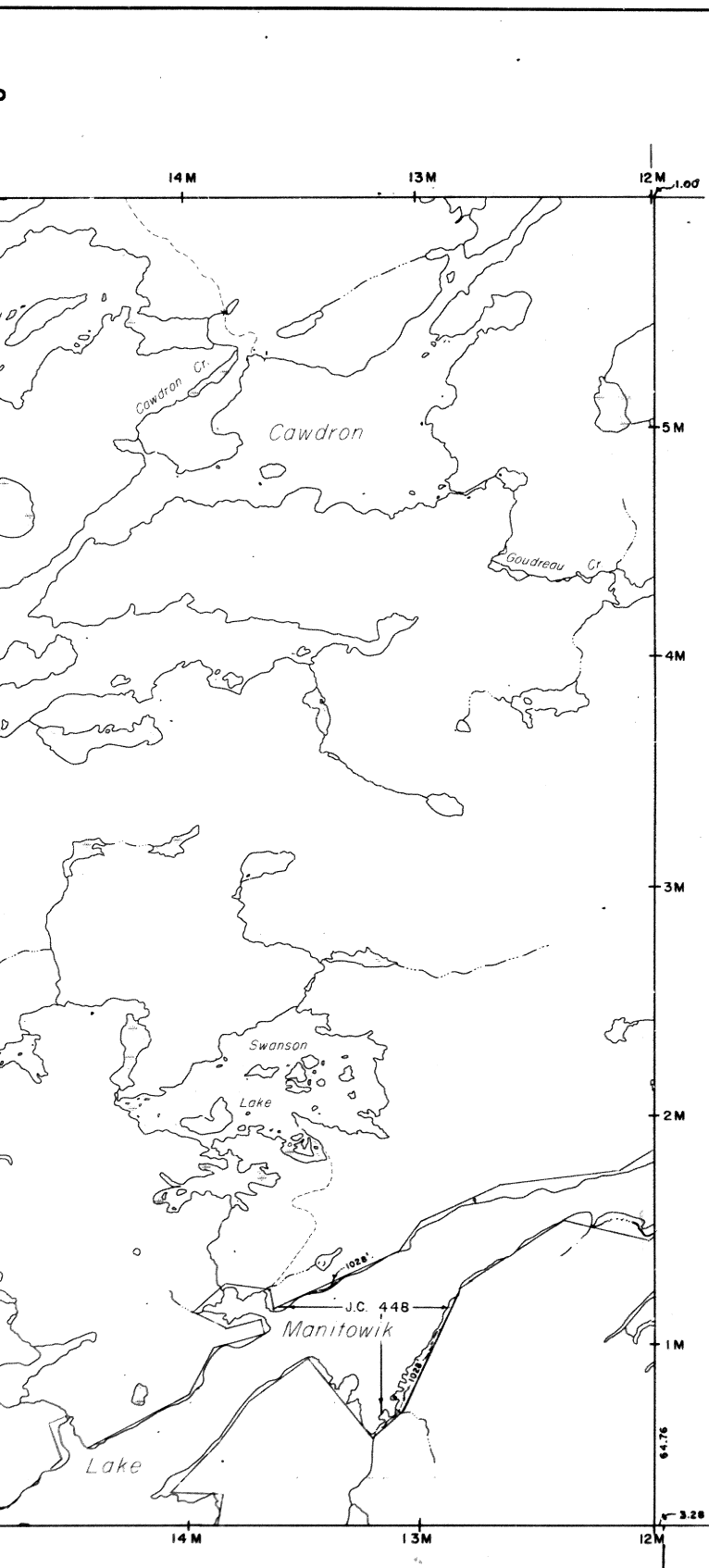
THE INFORMATION THAT APPEARS ON THIS MAP HAS BEEN COMPILED FROM VARIOUS SOURCES, AND ACCURACY IS NOT GUARANTEED. THOSE WISHING TO STAKE MINING CLAIMS SHOULD CONSULT WITH THE MINING RECORDER, MINISTRY OF NORTHERN DEVELOPMENT AND MINES, FOR ADDITIONAL INFORMATION ON THE STATUS OF THE LANDS SHOWN HEREON.

SAULT C

28 1985

A.M. P.M.

7 8 9 10 11 12 1 2 3 4 5 6



BRUYERE TWP

## LEGEND


HIGHWAY AND ROUTE No.	
OTHER ROADS	
TRAILS	
SURVEYED LINES:	
TOWNSHIPS, BASE LINES, ETC.	
LOTS, MINING CLAIMS, PARCELS, ETC.	
UNSURVEYED LINES:	
LOT LINES	
PARCEL BOUNDARY	
MINING CLAIMS ETC.	
RAILWAY AND RIGHT OF WAY	
UTILITY LINES	
NON-PERENNIAL STREAM	
FLOODING OR FLOODING RIGHTS	
SUBDIVISION OR COMPOSITE PLAN	
RESERVATIONS	
ORIGINAL SHORELINE	
MARSH OR MUSKEG	
MINES	
TRAVERSE MONUMENT	

## DISPOSITION OF CROWN LANDS

TYPE OF DOCUMENT	SYMBOL
PATENT, SURFACE & MINING RIGHTS	
" , SURFACE RIGHTS ONLY	
" , MINING RIGHTS ONLY	
LEASE, SURFACE & MINING RIGHTS	
" , SURFACE RIGHTS ONLY	
" , MINING RIGHTS ONLY	
LICENCE OF OCCUPATION	
ORDER-IN-COUNCIL	
RESERVATION	
CANCELLED	
SAND & GRAVEL	

NOTE: MINING RIGHTS IN PARCELS PATENTED PRIOR TO MAY 6, 1913, VESTED IN ORIGINAL PATENTEE BY THE PUBLIC LANDS ACT, R.S.O. 1970, CHAP. 380, SEC. 63, SUBSEC. 1.

SCALE: 1 INCH = 40 CHAINS



The 1975 Magnetic Bearing  
Approx. S 14° W Annual Change  
Increasing 0.2°

TOWNSHIP

**BIRD**

M.N.R. ADMINISTRATIVE DISTRICT

**WAWA**

MINING DIVISION

**SAULT STE MARIE**

LAND TITLES / REGISTRY DIVISION

**ALGOMA**



Ministry of  
Natural  
Resources

Land  
Management  
Branch

Date OCT. 1984

Number

**G-2381**