DISPOSITION OF CROWN LANDS

TYPE OF DOCUMENT	SYMBOL
PATENT, SURFACE & MINING RIGHTS	●
" , SURFACE RIGHTS ONLY	◓
" , MINING RIGHTS ONLY	◒
LEASE, SURFACE & MINING RIGHTS	■
" , SURFACE RIGHTS ONLY	▬
" , MINING RIGHTS ONLY	▬
LICENCE OF OCCUPATION	▼
ORDER-IN-COUNCIL	OC
RESERVATION	R
CANCELLED	⊕
SAND & GRAVEL	S

NOTE: MINING RIGHTS IN PARCELS PATENTED PRIOR TO MAY 6, 1913, VESTED IN ORIGINAL PATENTEE BY THE PUBLIC LANDS ACT, R.S.O. 1970, CHAP. 380, SEC. 63, SUBSEC 1.

AREAS WITHDRAWN FROM DISPOSITION

S.R. — SURFACE RIGHTS M.R. — MINING RIGHTS

Description	Order No.	Date	Disposition	File

THE INFORMATION THAT APPEARS ON THIS MAP HAS BEEN COMPILED FROM VARIOUS SOURCES, AND ACCURACY IS NOT GUARANTEED. THOSE WISHING TO STAKE MINING CLAIMS SHOULD CONSULT WITH THE MINING RECORDER, MINISTRY OF NORTHERN DEVELOPMENT AND MINES, FOR ADDITIONAL INFORMATION ON THE STATUS OF THE LANDS SHOWN HEREON.

FOREST ACTIVITY INFORMATION

THIS TOWNSHIP/AREA FALLS WITHIN THE

AND MAY BE SUBJECT TO FORESTRY OPERATIONS. THE M.N.R. UNIT FORESTER FOR THIS AREA CAN BE CONTACTED AT:

P.O. BOX [illegible]
RED LAKE, ONTARIO P0V 2M0
(807) 727-[illegible]

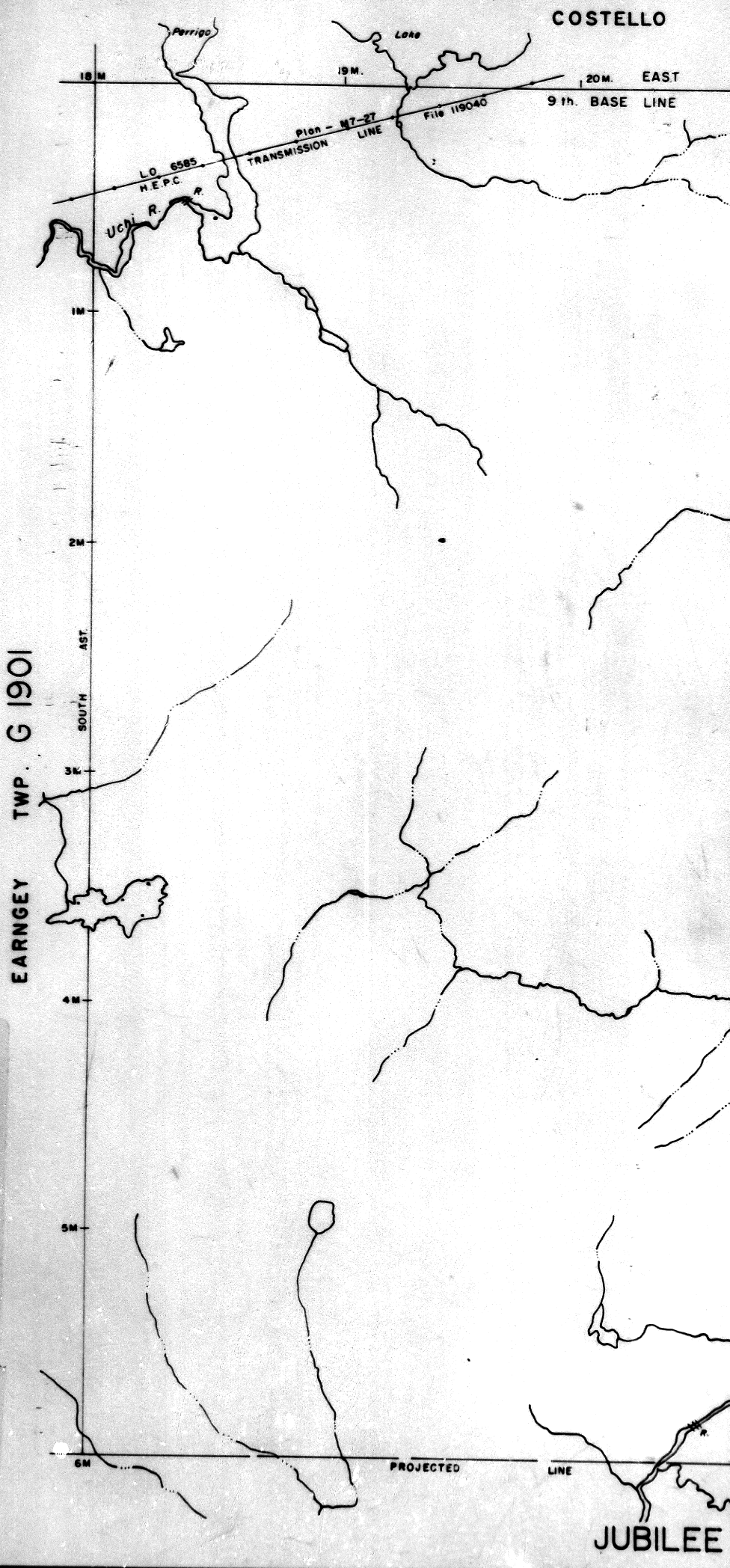

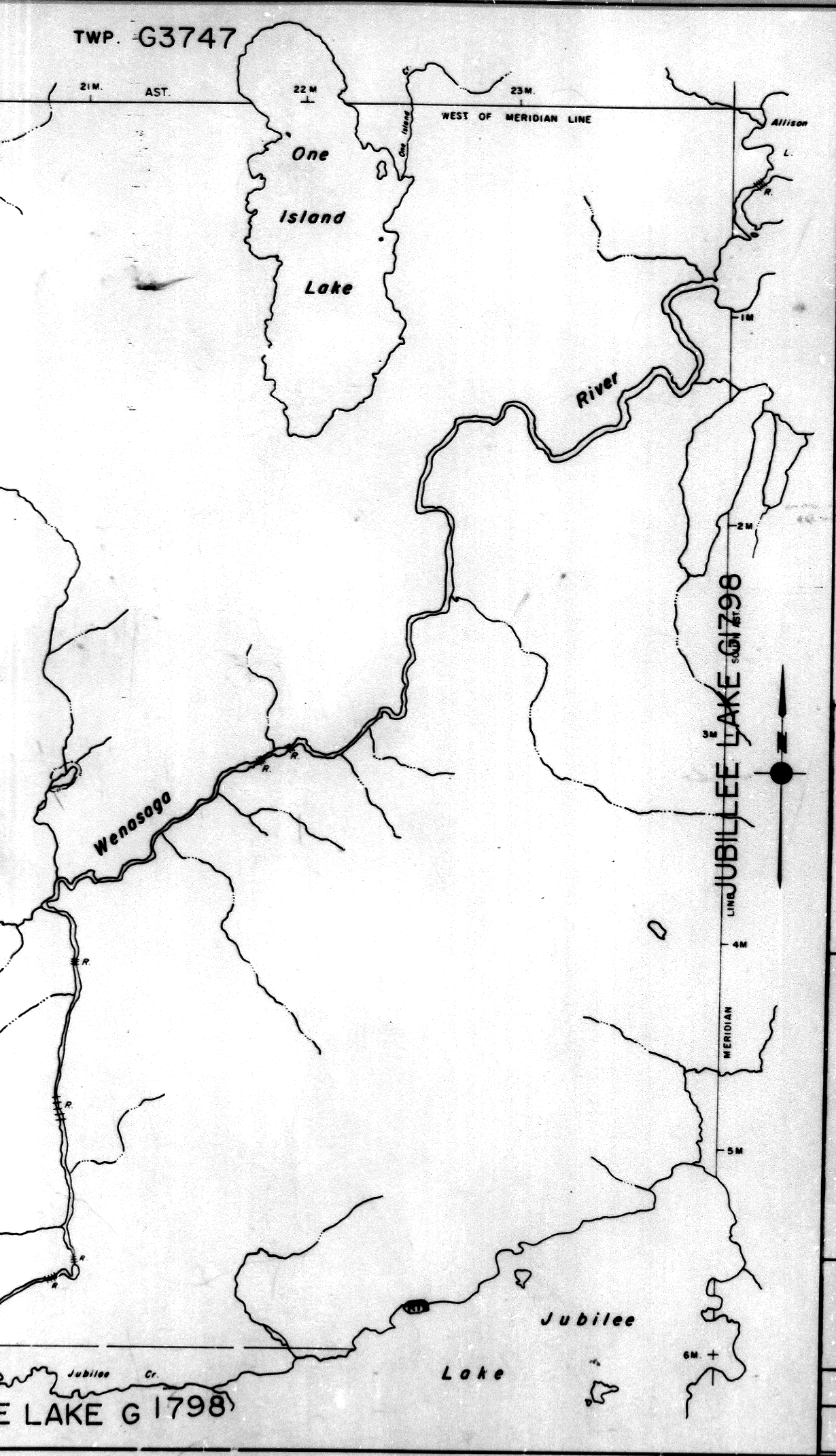

LEGEND

PROVINCIAL HIGHWAY
OTHER ROADS
TRAILS
SURVEYED LINES:
TOWNSHIPS, BASE LINES, ETC.
LOTS, CLAIMS, PARCELS, ETC.
UNSURVEYED LINES:
LOT LINES
PARCEL BOUNDARIES
MINING CLAIMS
RAILWAY AND RIGHT OF WAY
UTILITY LINES
NON-PERENNIAL STREAM
FLOODING OR FLOODING RIGHTS
SUBDIVISION OR COMPOSITE PLAN
RESERVATIONS
TRAVERSE MONUMENT

RED LAKE MINING DIVISION
MAR 04 1992
RED LAKE, ONTARIO

SCALE: 1 INCH = 40 CHAINS

FEET 0 1000 2000 4000

METRES 0 200 1000 (1 KM)

ACRES 40

HECTA 16

TOWNSHIP OF

BIRKET

DISTRICT

KENOR

PATRICIA PORT

MINING DIVISION

RED LA

Ontario

Ministry of Natural Resources

Surve
Mappi
Branc

Date JANUARY 25, 1980

Plan No

National Topographic Series

2143

PLAN OF

AREA SOUTH OF BIRKETT T'WP.

RED LAKE MINING DIVISION.

DISTRICT OF KENORA.

PATRICIA PORTION.

M. 2143

Scale, 40 chains to an inch.

BIRKETT T'WP.

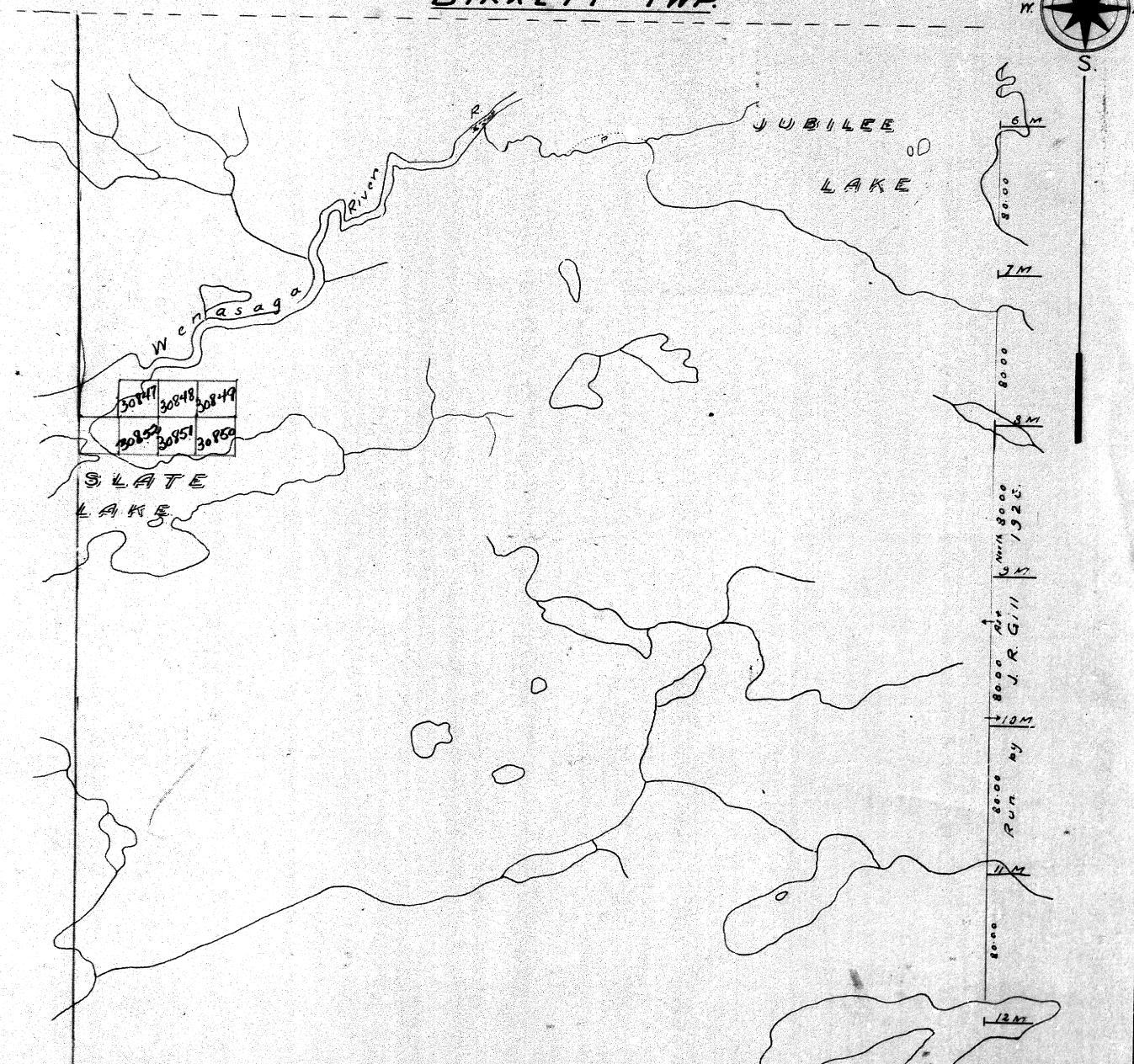

Notes

Railways shewn
Paved Highways
Gravel "
Highway Route Nos
Other Roads
Trails & Paths
Telephone & Telegraph Lines
Electric Power Lines
Lakes & Rivers are taken from Aerial Survey.

Non-perennial streams
Bridges
Buildings
Swamps
Areas marked Ⓟ Ⓛ are Patented Leased
L.O. held under Licence of Occupation.

2143

PLAN OF

BIRKETT TWP, & AREA SOUTH OF.

RED LAKE MINING DIVISION

DISTRICT OF KENORA.-

-PATRICIA PORTION.

Scale, 40 chains to an inch.

M.2143

COSTELLO TWP.

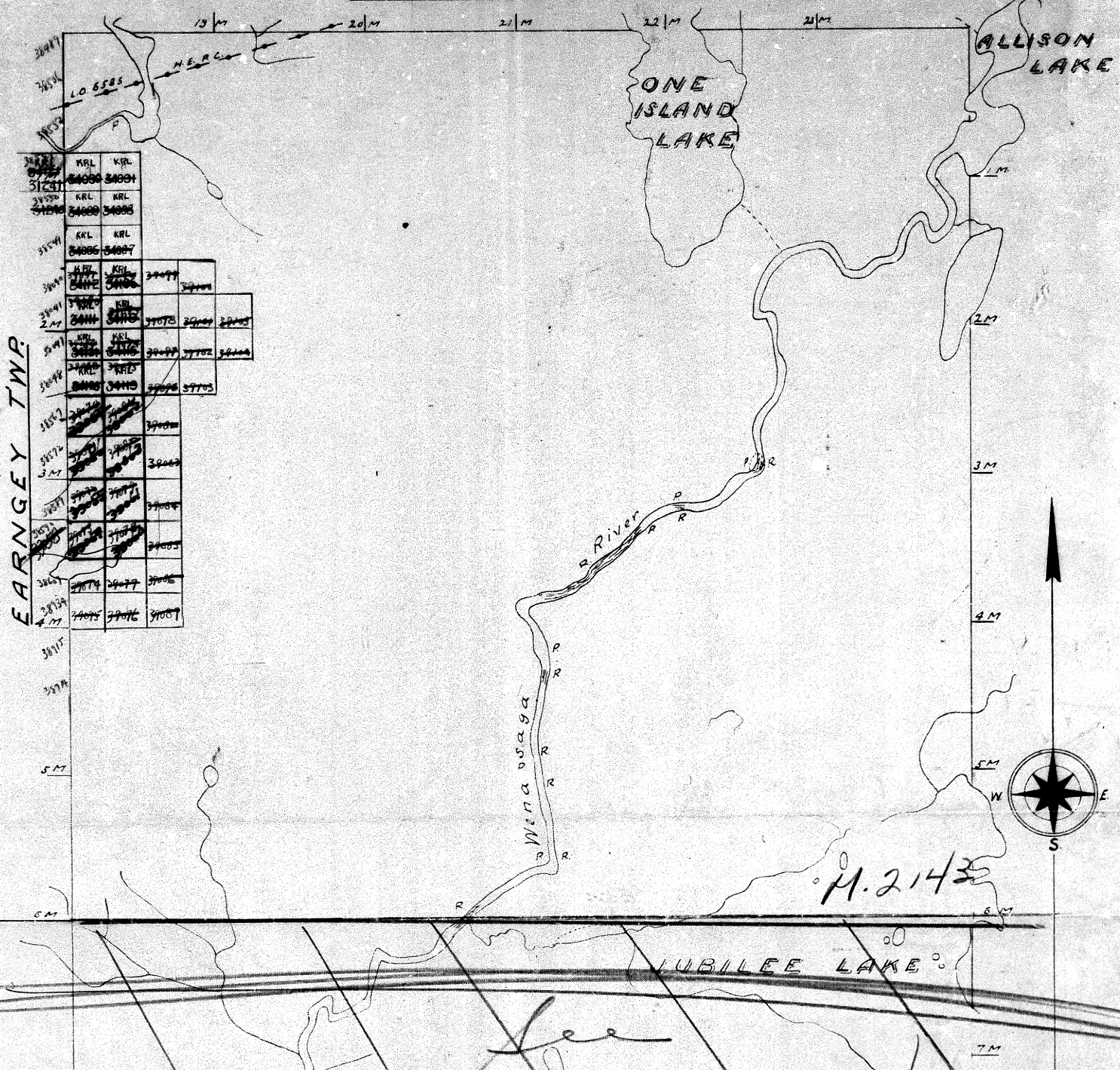

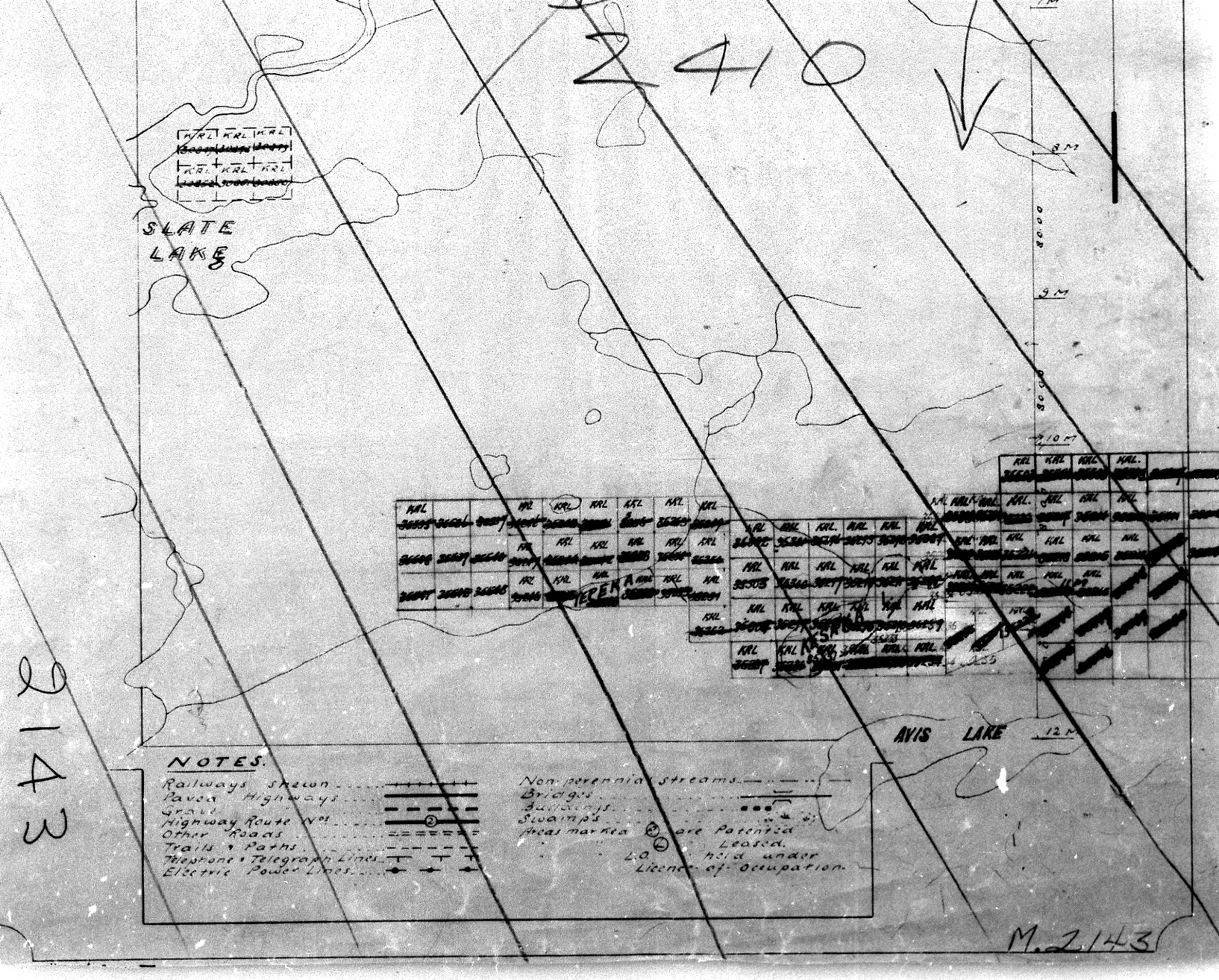
2410
SLATE LAKE
AVIS LAKE
TEPEKA
KESAGAMA
8 M
9 M
10 M
12 M
NOTES.
Railways shewn
Paved Highways
Grave
Highway Route Nos
Other Roads
Trails & Paths
Telephone & Telegraph Lines
Electric Power Lines
Non perennial streams
Bridges
Buildings
Swamps
Areas marked are Patented
Leased.
L.O. held under
Licence of Occupation.
M.2143
2143

2143

BIRKETT TWP W-5143

PLAN OF
BIRKETT T'WP,

RED LAKE MINING DIVISION
OCT - 6 1960
RED LAKE, ONT.

RED LAKE MINING DIVISION
DISTRICT OF KENORA.-
-PATRICIA PORTION.
Scale, 40 chains to an inch.

M.2143

COSTELLO T'WP.

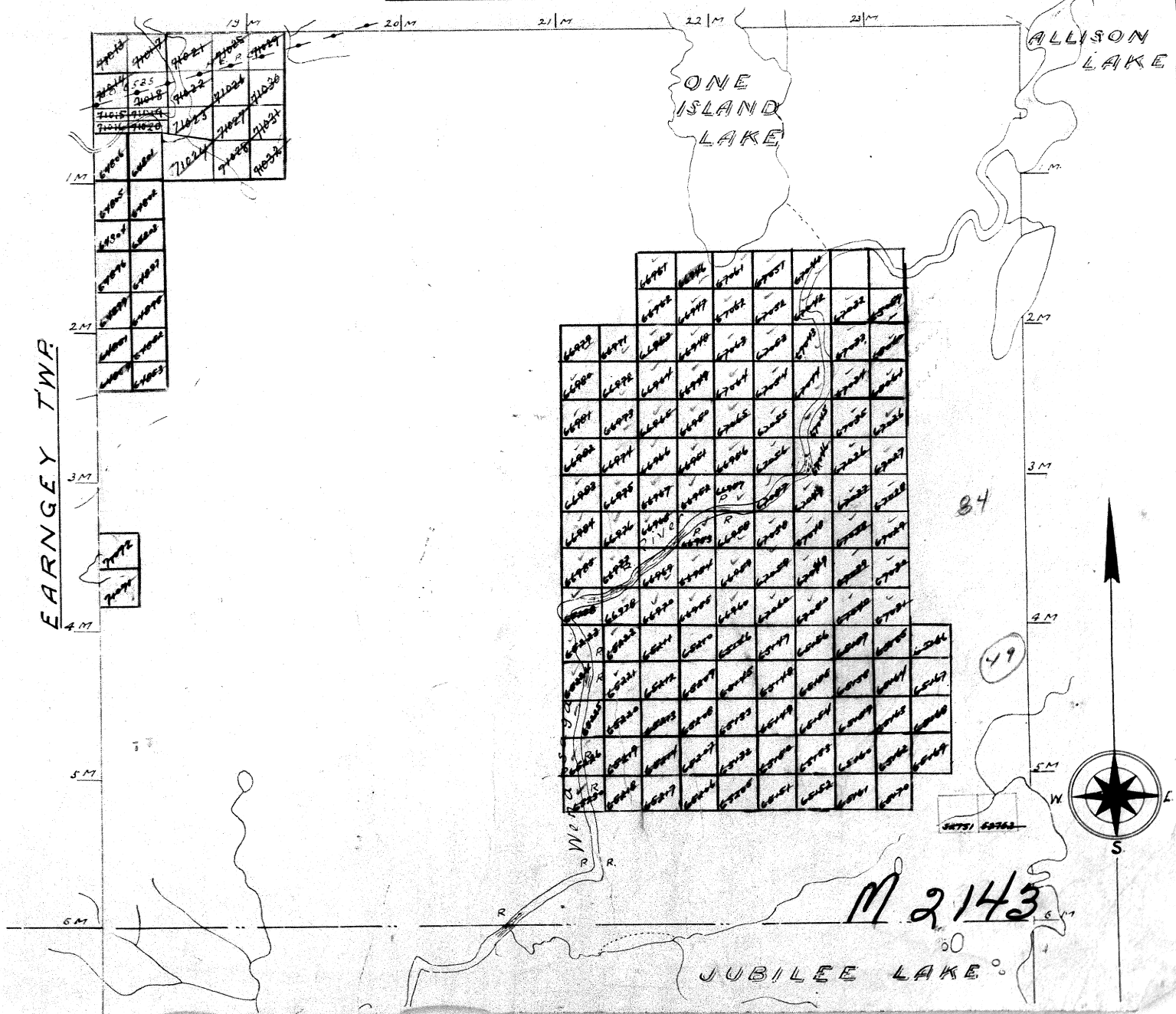

M-2143

2143

BIRKETT

RED LAKE MG DIV

DISTRICT OF KENORA

PATRICIA PORTION

M.2143
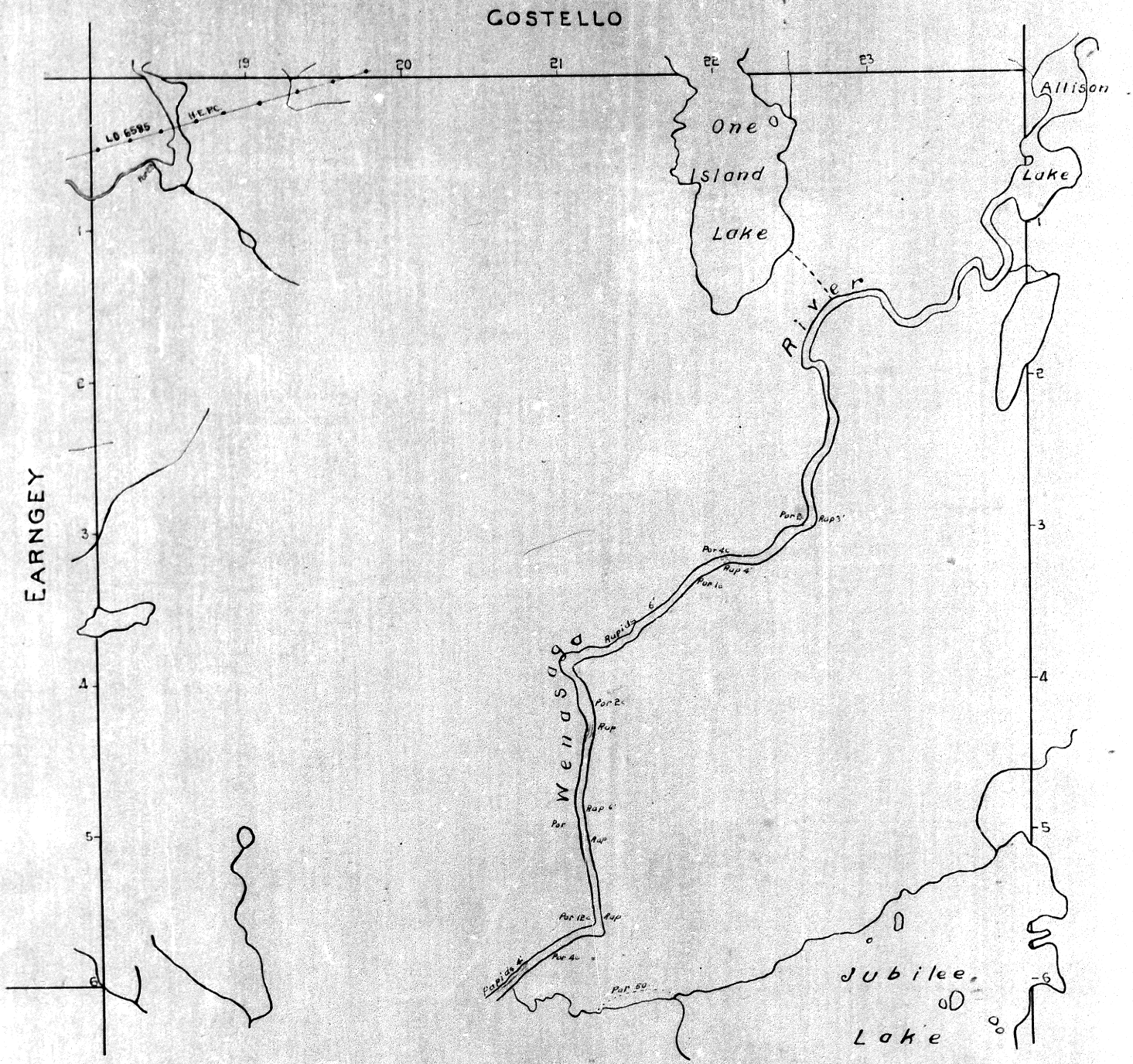
Scale – 40 Chains = 1 Inch