BISLEY

LARDER LAKE MINING DIVISION

SCALE 40 CHAINS 1 INCH

THACKERAY

M-328

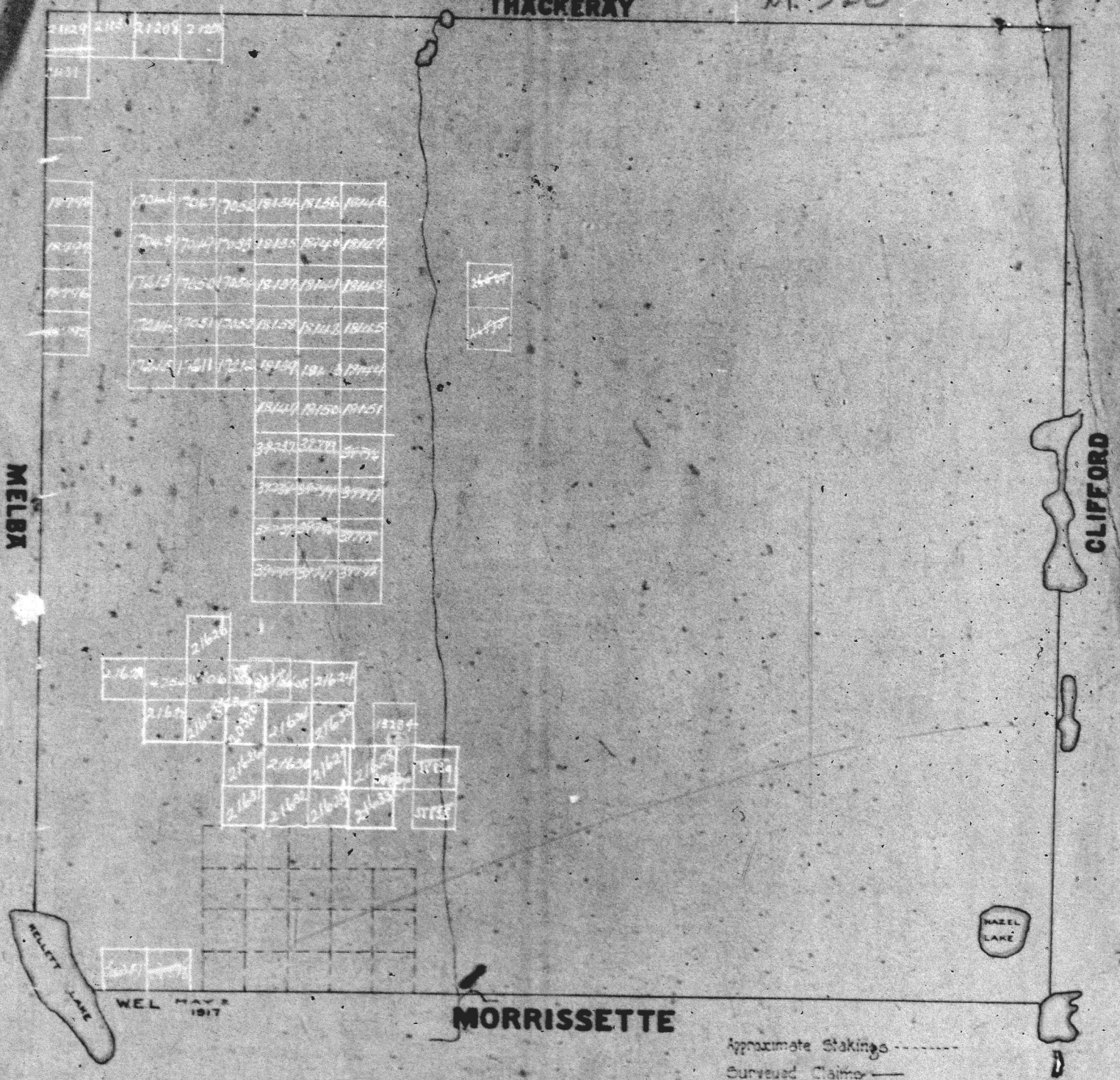

W.E.L. MAY 2 1917

328

BISLEY

LARDER LAKE MINING DIVISION

SCALE 40 CHAINS 1 INCH

M-328

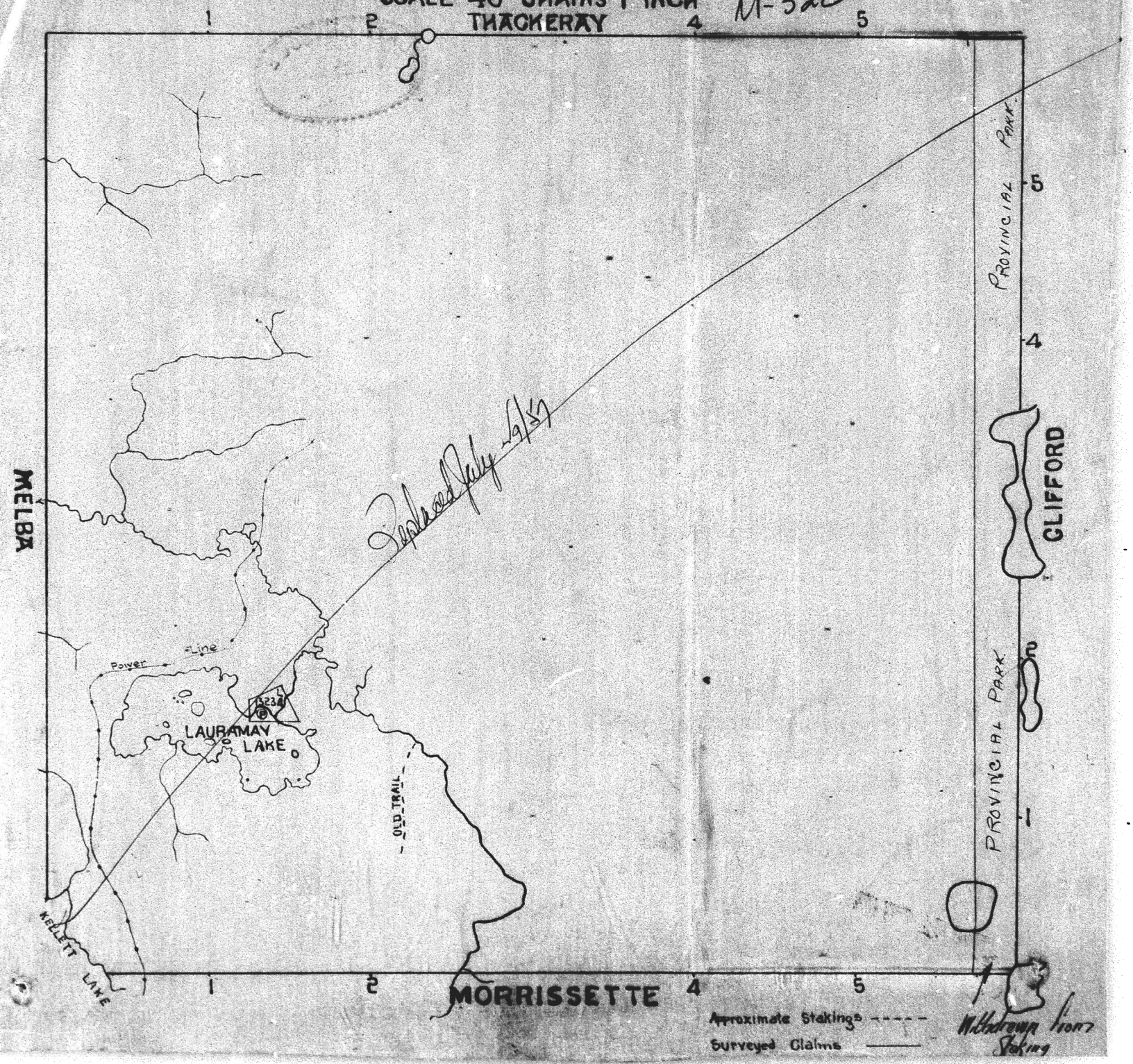

328

TOWNSHIP OF BISLEY.

MINING RECORDER
RECEIVED
JUL 29 1957
SWASTIKA ONT.

LARDER LAKE MINING DIVISION.

DISTRICT OF TIMISKAMING.

Scale, 40 chains - 1 inch.

M-328

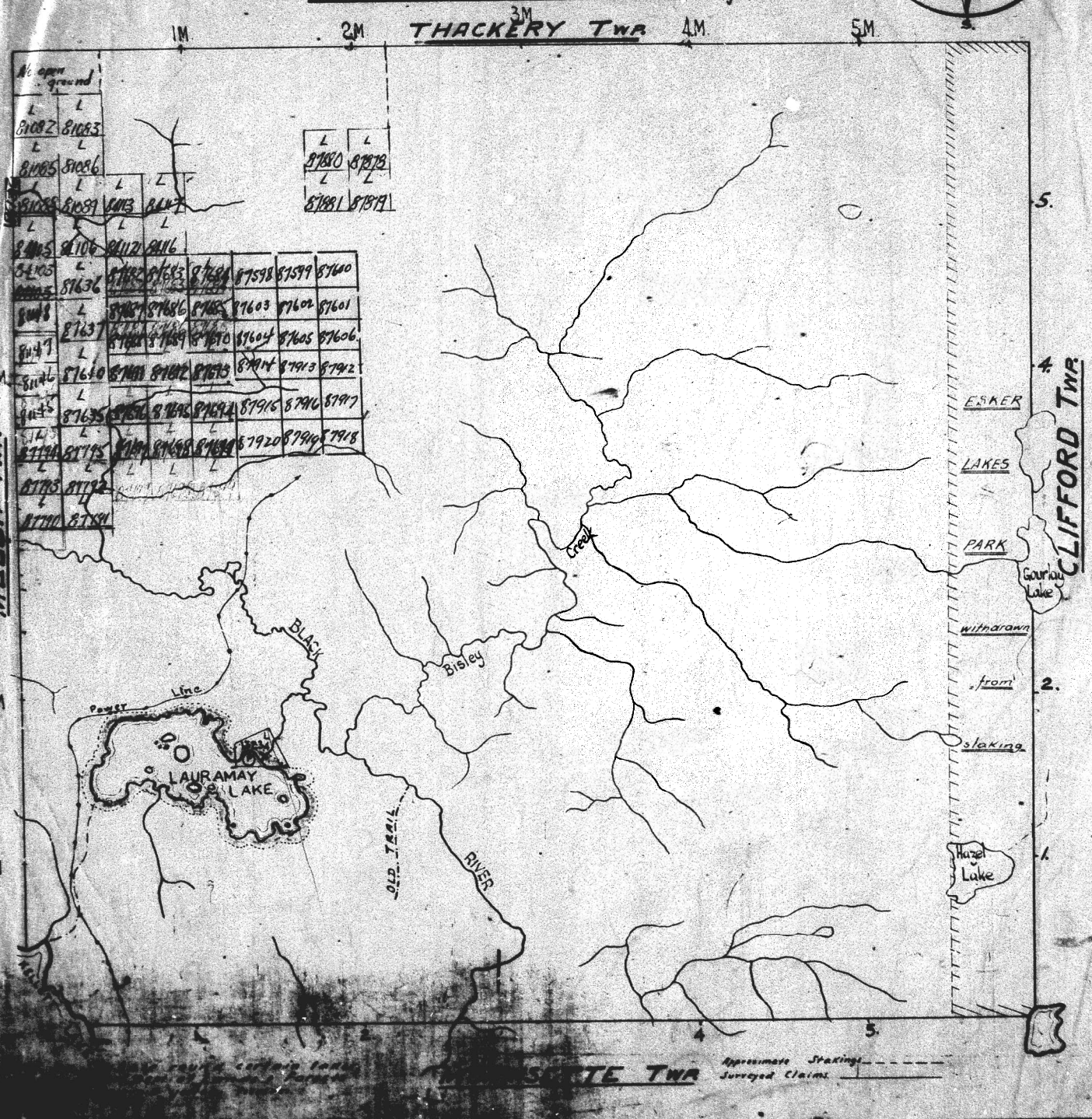

328

TOWNSHIP OF BISLEY.

LARDER LAKE MINING DIVISION.

DISTRICT OF TIMISKAMING.

Scale, 40 chains - 1 inch.

M-328

LEGEND

CANCELLED	C.
PATENTED LAND	(P)
CROWN LAND SALE	C.S.
LEASES	(L)
LOCATED LAND	LOC.
LICENSE OF OCCUPATION	L.O.
MINING RIGHTS ONLY	M.R.O.
SURFACE RIGHTS ONLY	S.R.O.

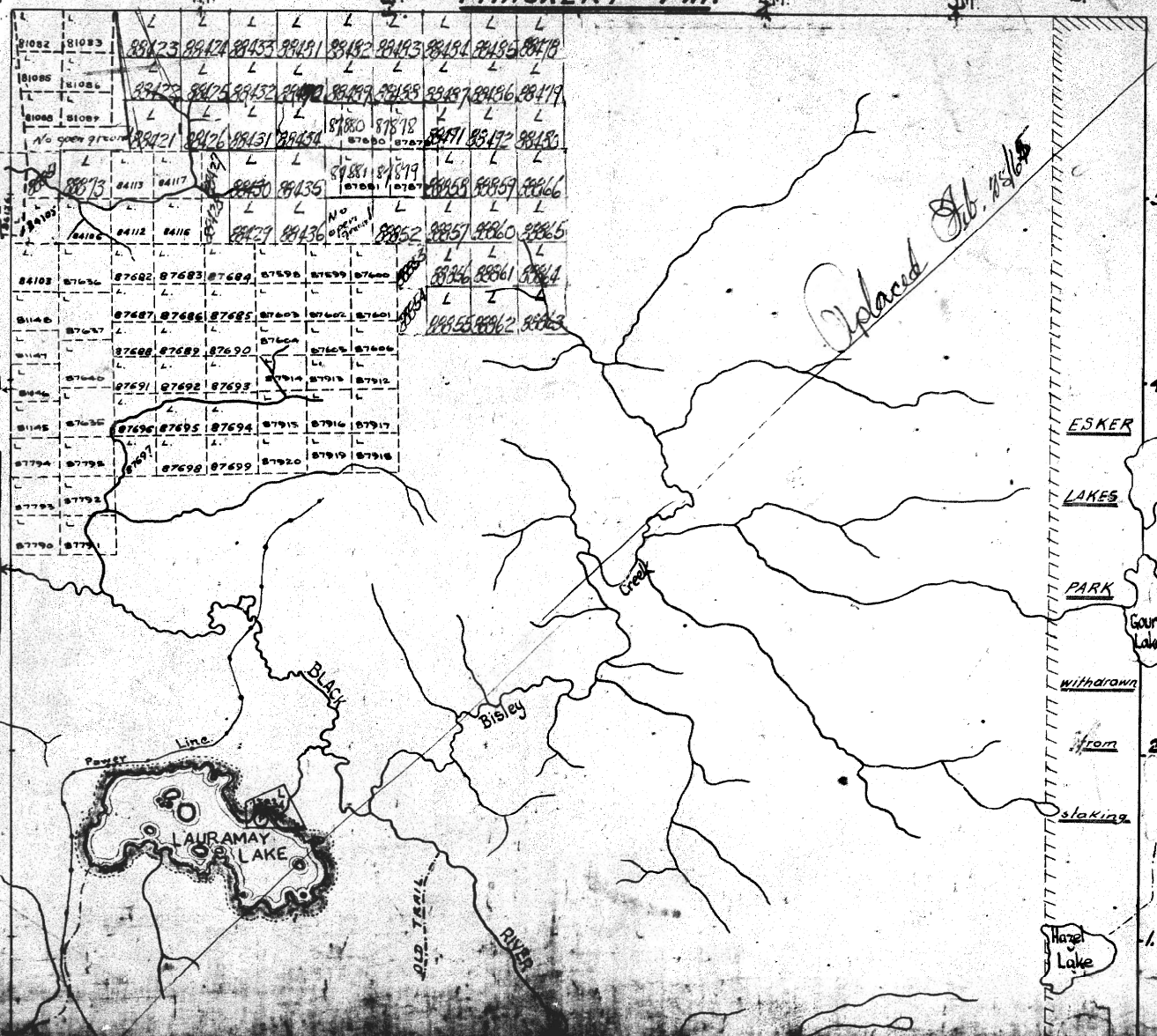

328



TOWNSHIP
OF
BISLEY.
LARDER LAKE MINING DIVISION.
DISTRICT OF TIMISKAMING.
Scale. 40 chains - 1 inch.
M-328
LEGEND
CANCELLED C
PATENTED LAND P
CROWN LAND SALE C.S.
LEASES L
LOCATED LAND LOC
LICENSE OF OCCUPATION L.O.
MINING RIGHTS ONLY M.R.O.
SURFACE RIGHTS ONLY S.R.O.
RECEIVED
FEB 5 - 1967
THACKERY TWP.
MELBA TWP.
CLIFFORD TWP.
1M.
2M.
3M.
4M.
5M.
11M.
10M.
9M.
8M.
7M.
5.
4.
2.
1.
Replaced Dec 28/71
ESKER
LAKES
PARK
Gourlay Lake
withdrawn
from
staking
Hazel Lake
Creek
Bisley
BLACK
RIVER
OLD TRAIL
Power Line
LAURAMAY LAKE

TOWNSHIP OF BISLEY.

LARDER LAKE MINING DIVISION.

DISTRICT OF TIMISKAMING.

Scale, 40 chains - 1 inch.

M-328

MINING RECORDER
RECEIVED
FEB 25 1965
KIRKLAND LAKE - ONT.

LEGEND

Cancelled	C
Patented Land	(P)
Crown Land Sale	C.S
Leases	(L)
Located Land	LOC
License of Occupation	L.O.
Mining Rights Only	MRO
Surface Rights Only	SRO



BISLEY

LARDER LAKE MINING DIVISION

SCALE 40 CHAINS 1 INCH

M-328

THACKERAY

MELBA

CLIFFORD

7047	7046	7045		
HUNTON	HUNTON	HUNTON		
7044	7043	7042	7029	7032
MARSH	MARSH	MARSH	HUNTON	HUNTON
7041	7040	7039	7028	7031
MARSH	MARSH	MARSH	HUNTON	HUNTON
7038	7037	7036	7027	7030
CLEMENS	CLEMENS	CLEMENS	HUNTON	HUNTON

HAZEL LAKE

KELLETT LAKE

W.E.L. MAY 2 1917

MORRISSETTE

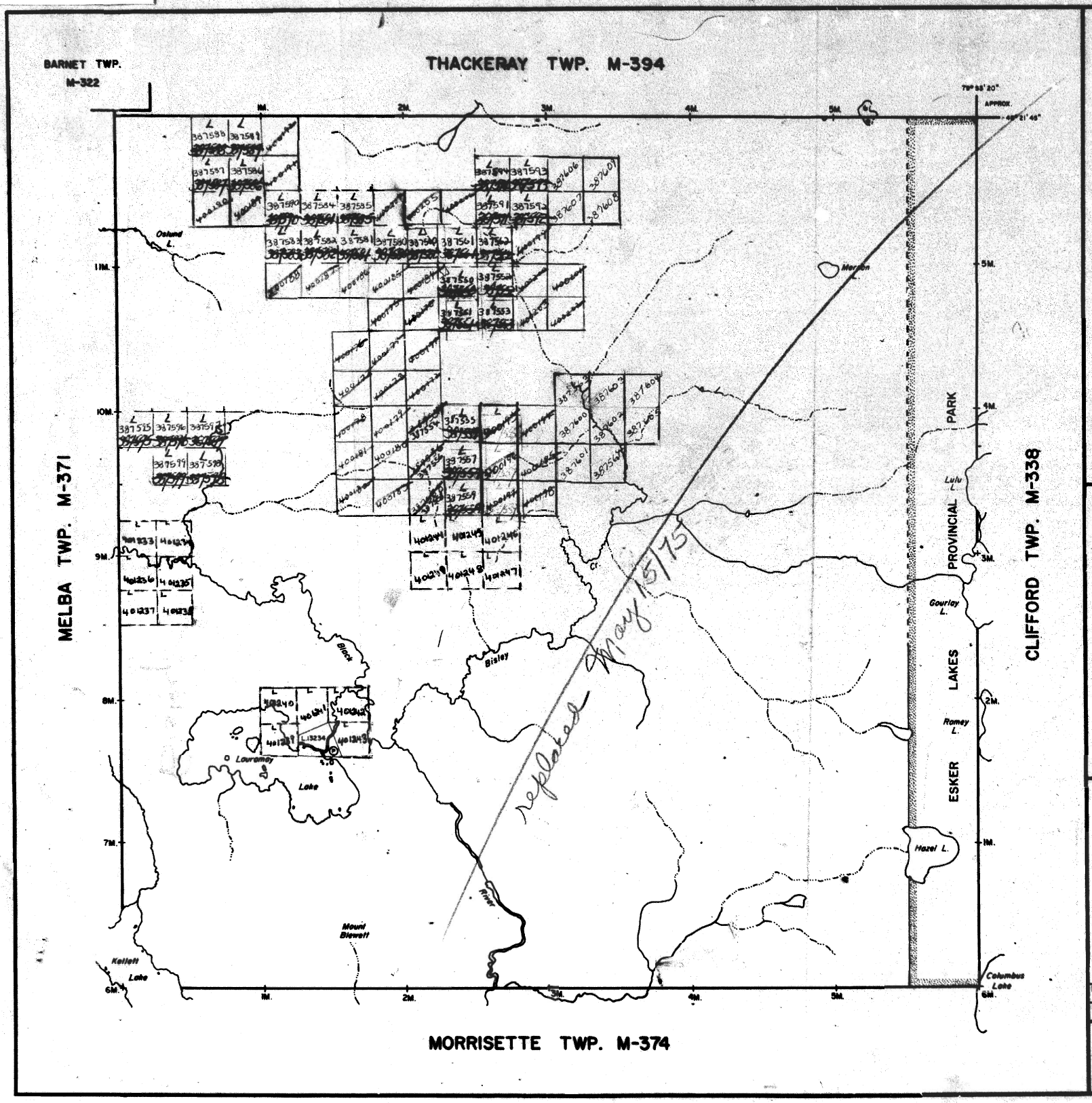

NOTES

400' surface rights reservation along the shores of all lakes and rivers.

LARDER LAKE MINING DIV.
RECEIVED
DEC 28 1971
AM 7 8 9 10 11 12 1 2 3 4 5 6 PM

LEGEND

PATENTED LAND	
PATENTED FOR SURFACE RIGHTS ONLY	
LEASE	
LICENSE OF OCCUPATION	L.O.
CROWN LAND SALES	C.S.
LOCATED LAND	Loc.
CANCELLED	C.
MINING RIGHTS ONLY	M.R.O.
SURFACE RIGHTS ONLY	S.R.O.
HIGHWAY & ROUTE NO.	11
ROADS	
TRAILS	
RAILWAYS	
POWER LINES	
MARSH OR MUSKEG	
MINES	

*used only with summer resort locations or when space is limited

TOWNSHIP OF

BISLEY

DISTRICT OF
TIMISKAMING

LARDER LAKE
MINING DIVISION

SCALE : 1 INCH — 40 CHAINS (1/2 MILE)

DR. R. NOBLE
DATE NOV. 30, 71.
PLAN NO. M-328

ONTARIO #14
DEPARTMENT OF MINES
AND NORTHERN AFFAIRS

REFERENCES

AREAS WITHDRAWN FROM DISPOSITION

M.R.O. – MINING RIGHTS ONLY

S.R.O. – SURFACE RIGHTS ONLY

M.+ S. – MINING AND SURFACE RIGHTS

Description	Order No.	Date	Disposition	File

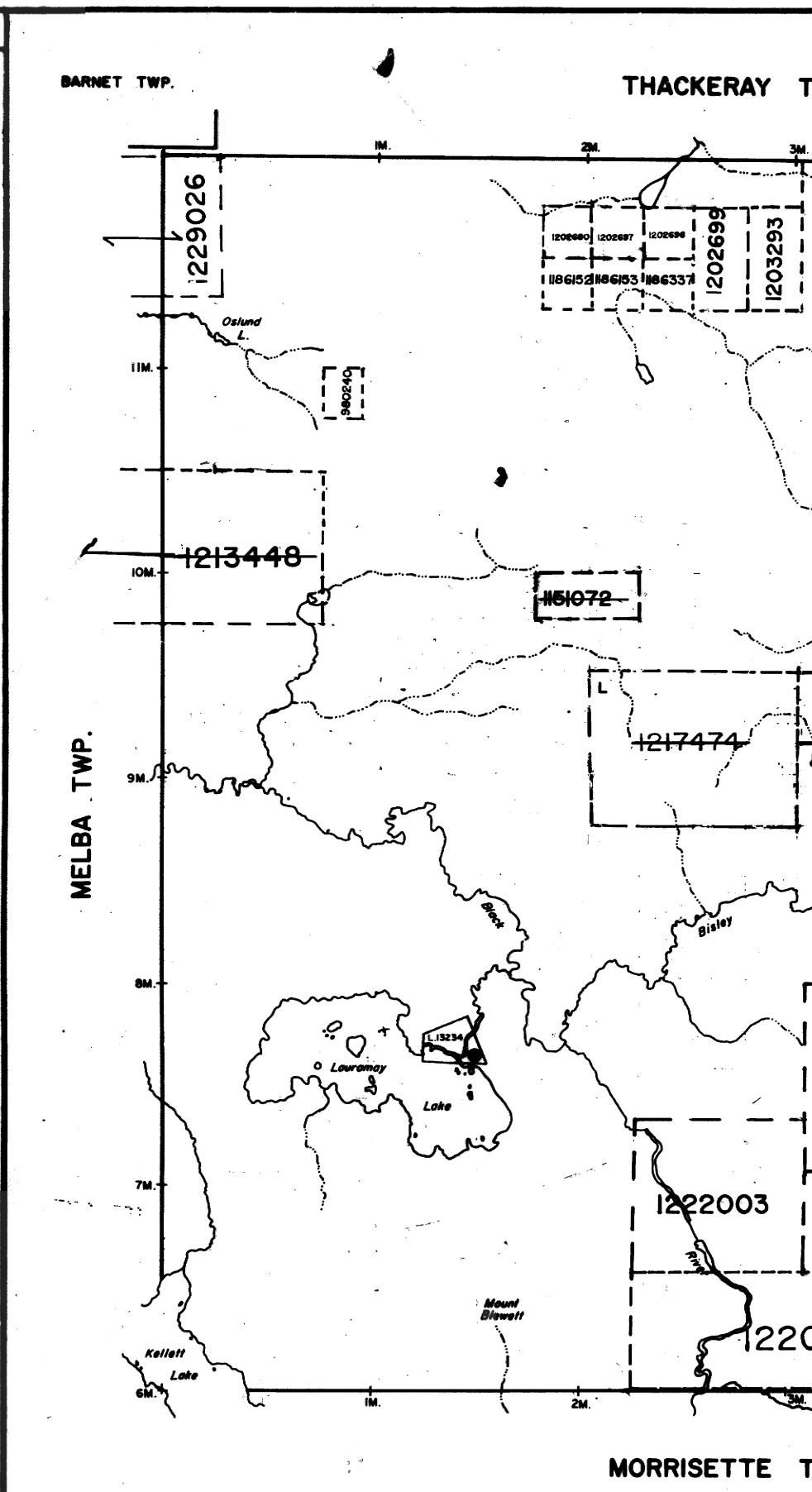

THE INFORMATION THAT APPEARS ON THIS MAP HAS BEEN COMPILED FROM VARIOUS SOURCES, AND ACCURACY IS NOT GUARANTEED. THOSE WISHING TO STAKE MINING CLAIMS SHOULD CONSULT WITH THE MINING RECORDER, MINISTRY OF NORTHERN DEVELOPMENT AND MINES, FOR ADDITIONAL INFORMATION ON THE STATUS OF THE LANDS SHOWN HEREON.

NOTICE OF FORESTRY ACTIVITY

THIS TOWNSHIP / AREA FALLS WITHIN THE _____

ABITIBI MANAGEMENT UNIT

AND MAY BE SUBJECT TO FORESTRY OPERATIONS. THE MNR UNIT FORESTER FOR THIS AREA CAN BE CONTACTED AT: P.O. BOX 129
SWASTIKA, ONT.
POK ITO
705-642-3222

TRIM LINE

TRIM LINE

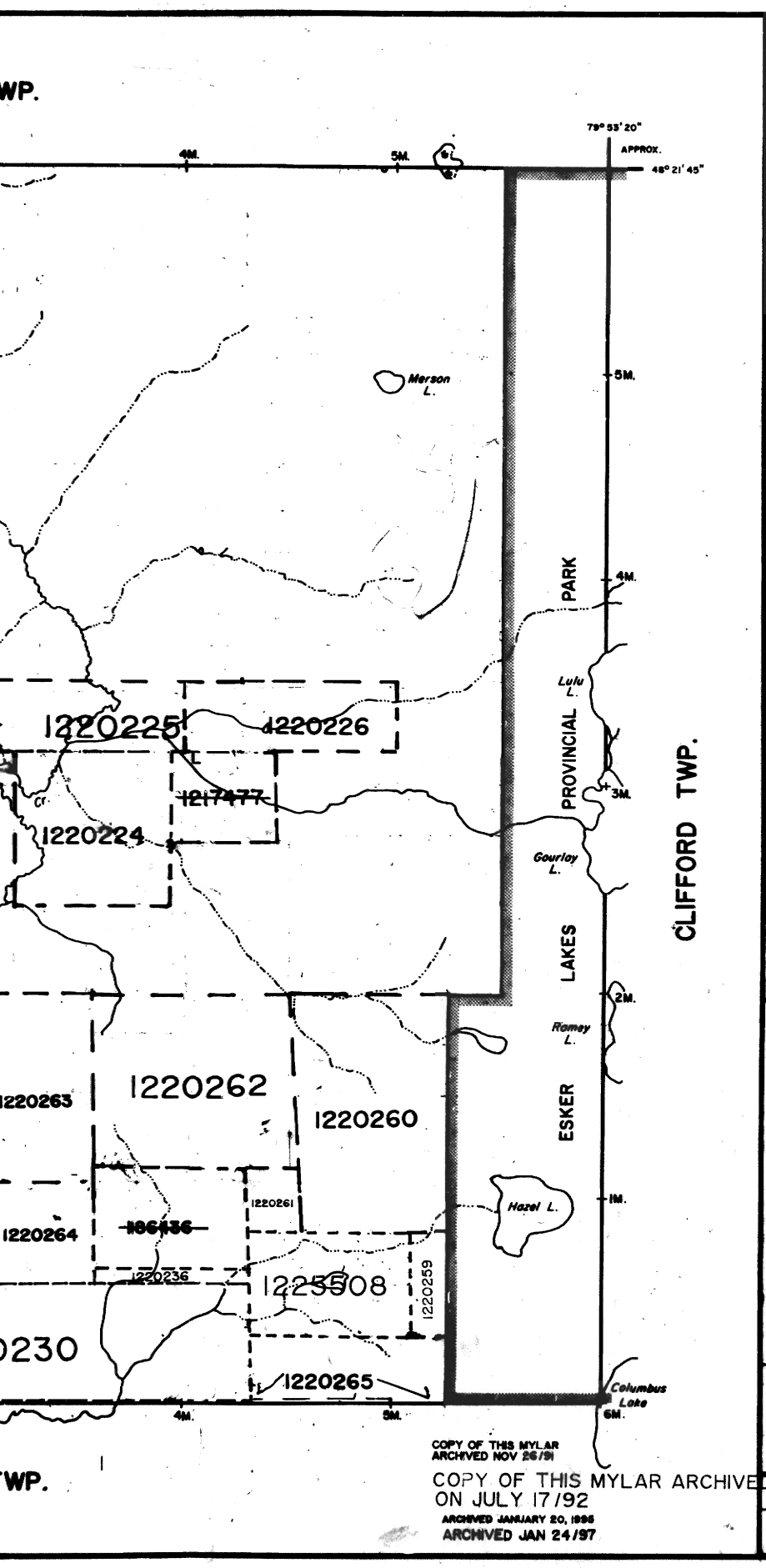

COPY OF THIS MYLAR ARCHIVED NOV 26/91

COPY OF THIS MYLAR ARCHIVED ON JULY 17/92

ARCHIVED JANUARY 20, 1995

ARCHIVED JAN 24/97

LEGEND

- HIGHWAY AND ROUTE No.
- OTHER ROADS
- TRAILS
- SURVEYED LINES:
  - TOWNSHIPS, BASE LINES, ETC.
  - LOTS, MINING CLAIMS, PARCELS, ETC.
- UNSURVEYED LINES:
  - LOT LINES
  - PARCEL BOUNDARY
  - MINING CLAIMS ETC.
- RAILWAY AND RIGHT OF WAY
- UTILITY LINES
- NON-PERENNIAL STREAM
- FLOODING OR FLOODING RIGHTS
- SUBDIVISION OR COMPOSITE PLAN
- RESERVATIONS
- ORIGINAL SHORELINE
- MARSH OR MUSKEG
- MINES
- TRAVERSE MONUMENT

DISPOSITION OF CROWN LANDS

TYPE OF DOCUMENT	SYMBOL
PATENT, SURFACE & MINING RIGHTS	●
" , SURFACE RIGHTS ONLY	●
" , MINING RIGHTS ONLY	●
LEASE, SURFACE & MINING RIGHTS	■
" , SURFACE RIGHTS ONLY	■
" , MINING RIGHTS ONLY	■
LICENCE OF OCCUPATION	▼
ORDER-IN-COUNCIL	OC
RESERVATION	◕
CANCELLED	●
SAND & GRAVEL	◕

NOTE: MINING RIGHTS IN PARCELS PATENTED PRIOR TO MAY 6, 1913, VESTED IN ORIGINAL PATENTEE BY THE PUBLIC LANDS ACT, R.S.O. 1970, CHAP. 380, SEC. 63, SUBSEC. 1.

SCALE: 1 INCH = 40 CHAINS

FEET 0 1000 2000 4000 6000 8000

METRES 0 200 1000 (1 KM) 2000 (2 KM)

TOWNSHIP

BISLEY

M.N.R. ADMINISTRATIVE DISTRICT

KIRKLAND LAKE

MINING DIVISION

LARDER LAKE

LAND TITLES / REGISTRY DIVISION

COCHRANE

Ontario Ministry of Natural Resources — Land Management Branch

#14

Date JANUARY 1985

Number G-3191

LARDER MINING DIVISION RECEIVED FEB 26 1 AM 7 8 9 10 11 12 1 2

BARNET TWP.
M-322

THACKERAY TWP. M-394

MELBA TWP. M-371

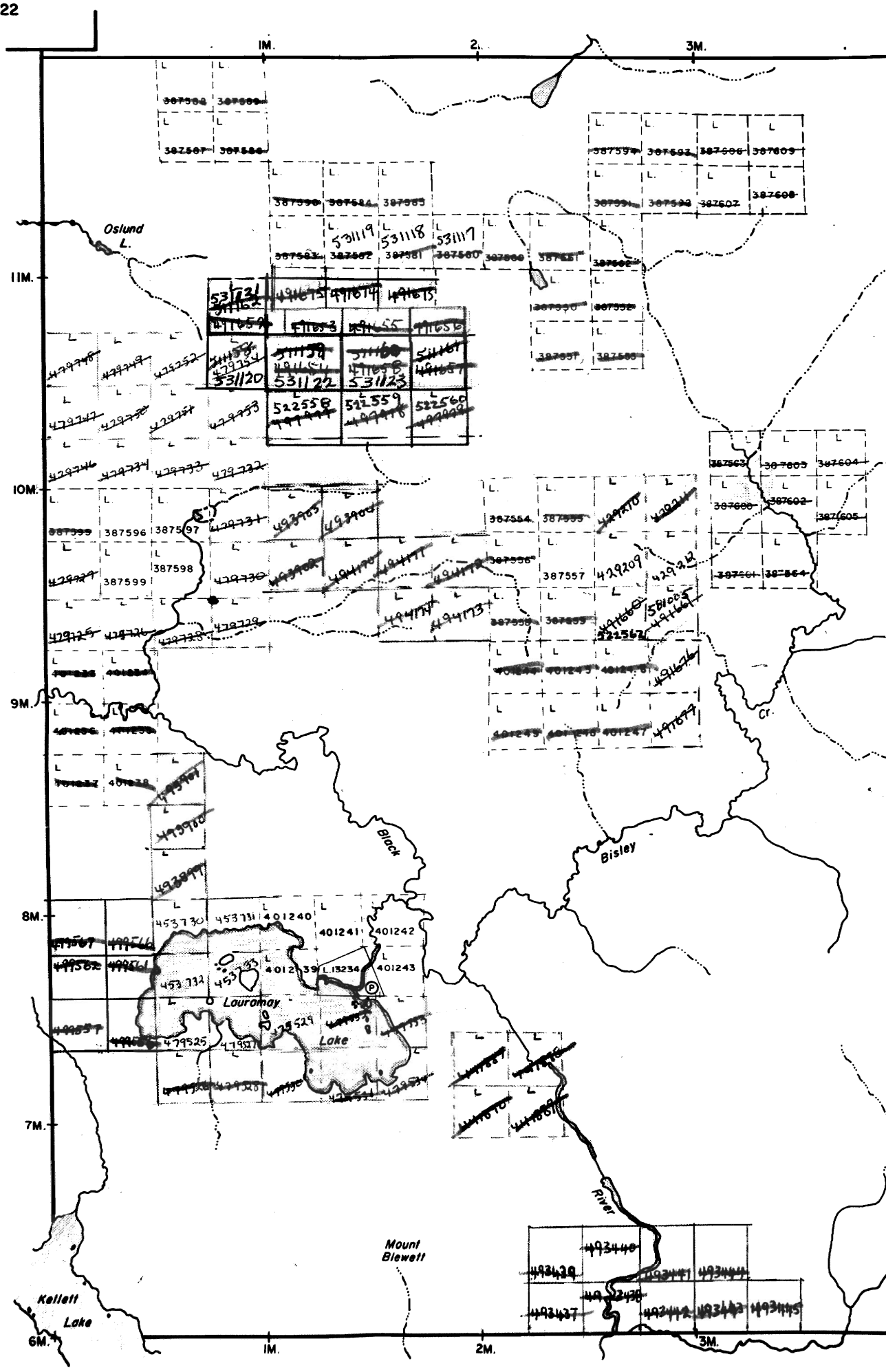

MORRISETTE TWP. M-374

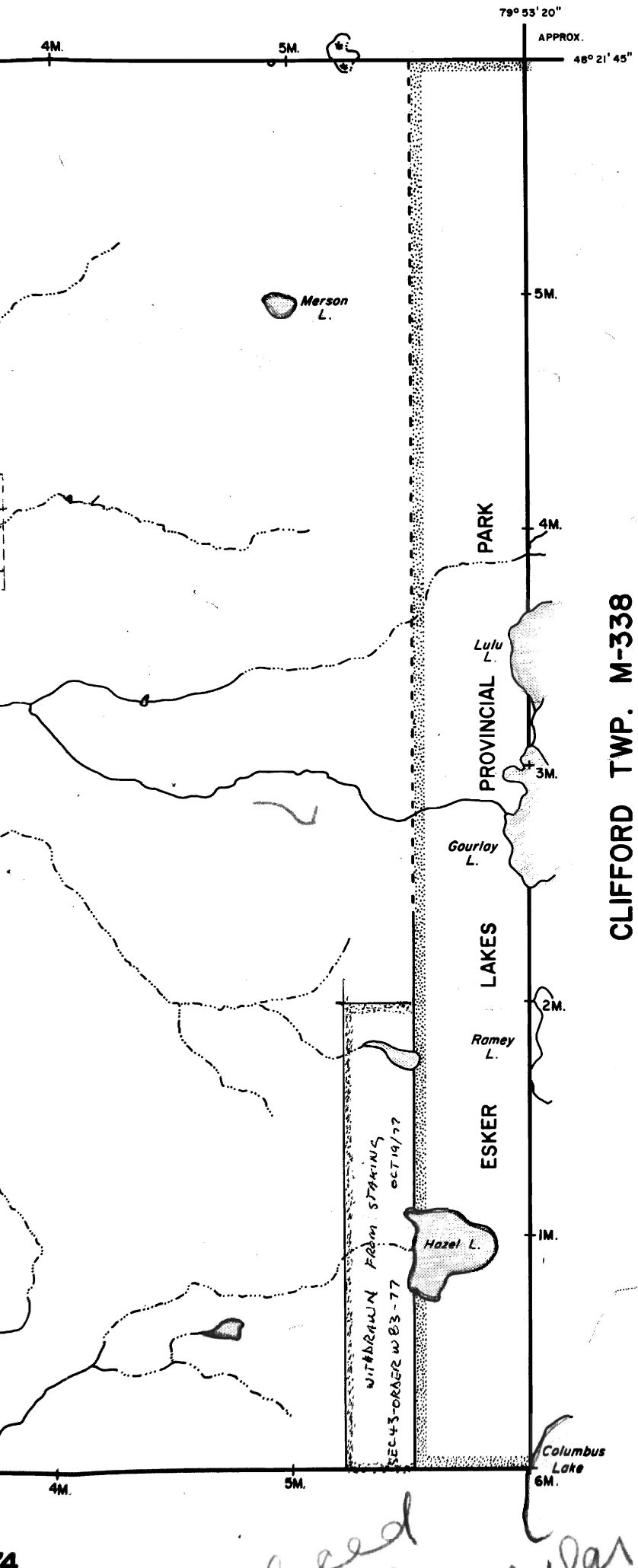

NOTES

400' surface rights reservation along the shores of all lakes and rivers.

DATE OF ISSUE
MAY 15 1975

LEGEND

PATENTED LAND	Ⓟ or ●*
PATENTED FOR SURFACE RIGHTS ONLY	◑*
LEASE	Ⓛ
LICENSE OF OCCUPATION	L.O.
CROWN LAND SALES	C.S.
LOCATED LAND	Loc.
CANCELLED	C.
MINING RIGHTS ONLY	M.R.O.
SURFACE RIGHTS ONLY	S.R.O.
HIGHWAY & ROUTE NO.	17
ROADS	
TRAILS	
RAILWAYS	
POWER LINES	
MARSH OR MUSKEG	
MINES	

*used only with summer resort locations or when space is limited

TOWNSHIP OF

BISLEY

DISTRICT OF
COCHRANE #14

LARDER LAKE
MINING DIVISION

SCALE : 1 INCH — 40 CHAINS (1/2 MILE)

DR. R. NOBLE	PLAN NO. M-328
DATE NOV. 30, 71	

ONTARIO

BARNET TWP.
M-322

THACKERAY TWP. M-394

MELBA TWP. M-371

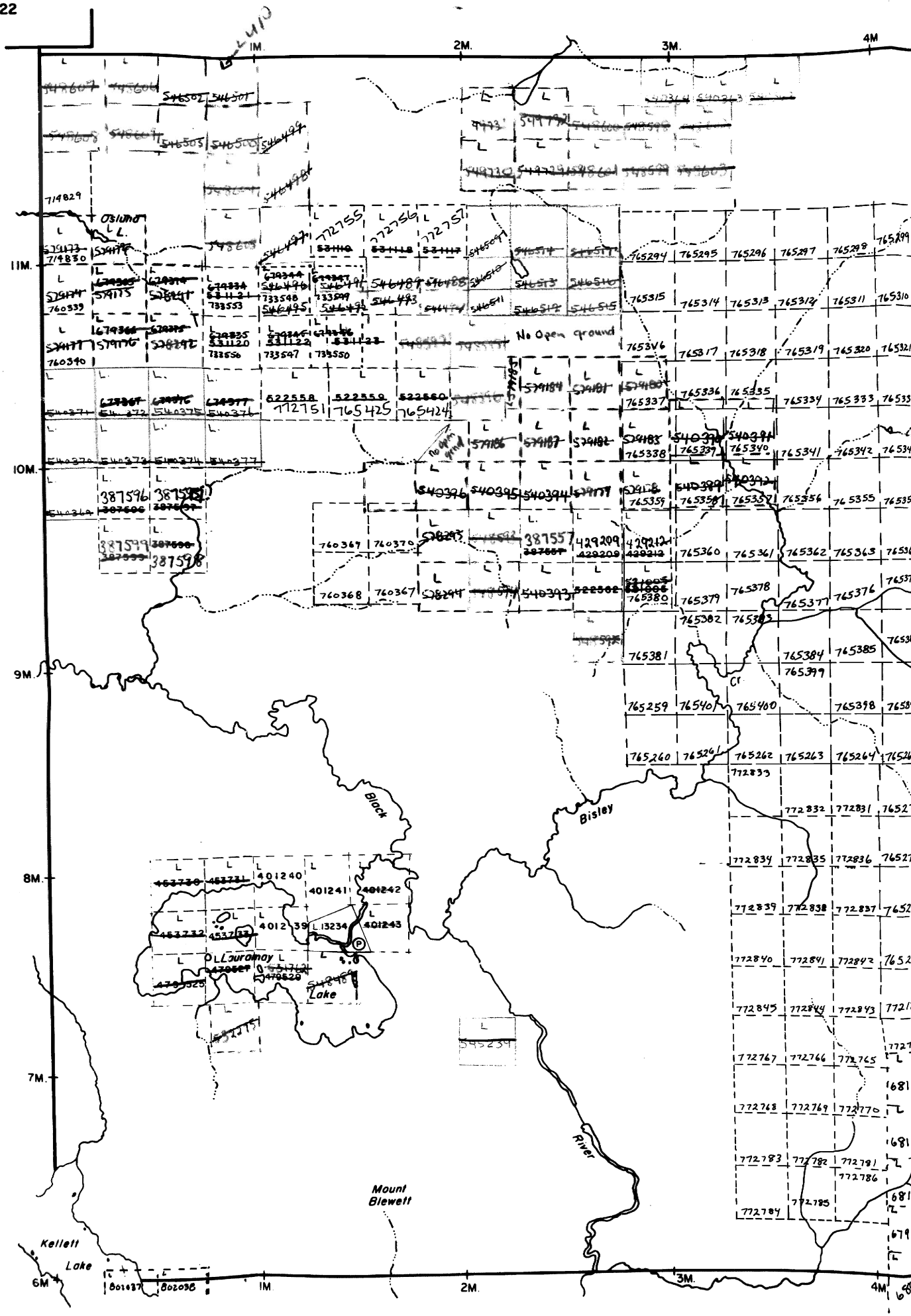

MORRISETTE TWP. M-374

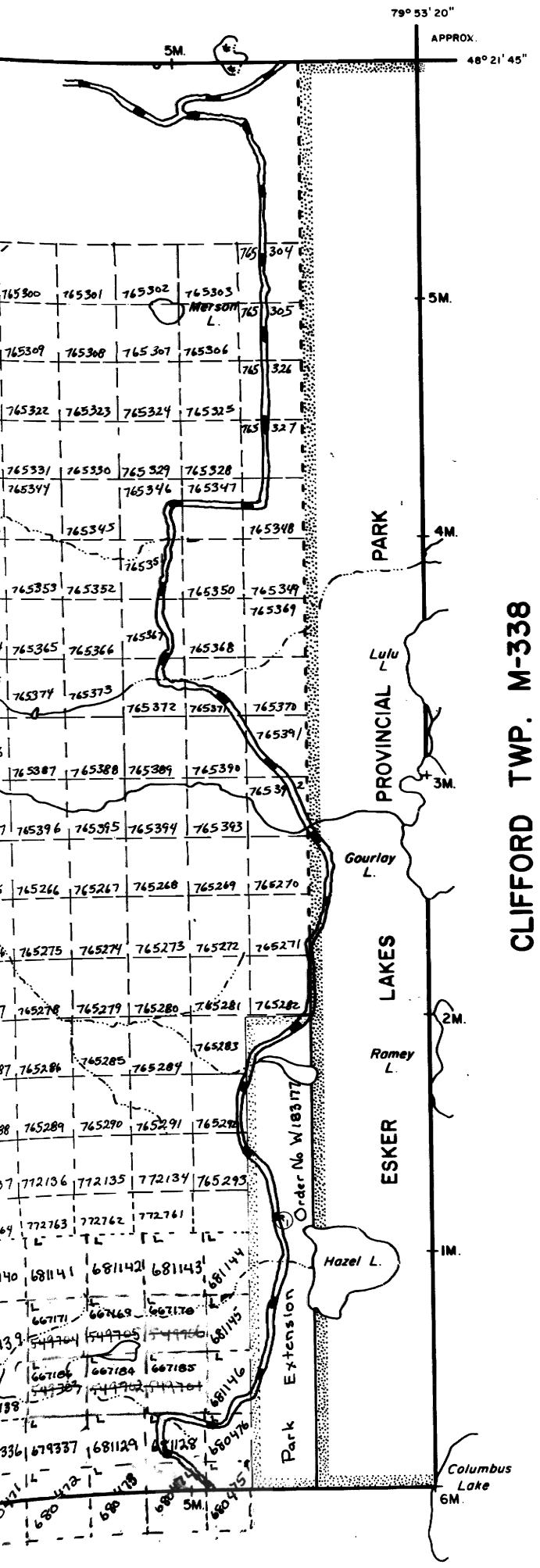

NOTES

400' surface rights reservation along the shores of all lakes and rivers.

Areas withdrawn from staking under Section 43 of the Mining Act (R.S.O. 1970).

Order No	File	Date	Disposition
(R1) W.83/77	163497	19/10/77	S.R. & M.R.

Order W.83/77 rescinded Mar 9, 1983, Order # NRO 11/83
R1 now part of Esker Lakes Provincial Park & not open for staking

LEGEND

PATENTED LAND	(P) or ●*
PATENTED FOR SURFACE RIGHTS ONLY	◑*
LEASE	(L)
LICENSE OF OCCUPATION	L.O.
CROWN LAND SALES	C.S.
LOCATED LAND	Loc.
CANCELLED	C.
MINING RIGHTS ONLY	M.R.O.
SURFACE RIGHTS ONLY	S.R.O.
HIGHWAY & ROUTE NO.	(17)
ROADS	
TRAILS	
RAILWAYS	
POWER LINES	
MARSH OR MUSKEG	
MINES	

*used only with summer resort locations or when space is limited

TOWNSHIP OF

BISLEY

DISTRICT OF
COCHRANE

Replaced July 30/81 #14

LARDER LAKE
MINING DIVISION

SCALE : 1 INCH 40 CHAINS (1/2 MILE)

DR. R. NOBLE	PLAN NO. M-328
DATE NOV. 30, 71	

ONTARIO
MINISTRY OF NATURAL RESOURCES

BARNET TWP.
M-322

THACKERAY TWP. M-394

MELBA TWP. M-371

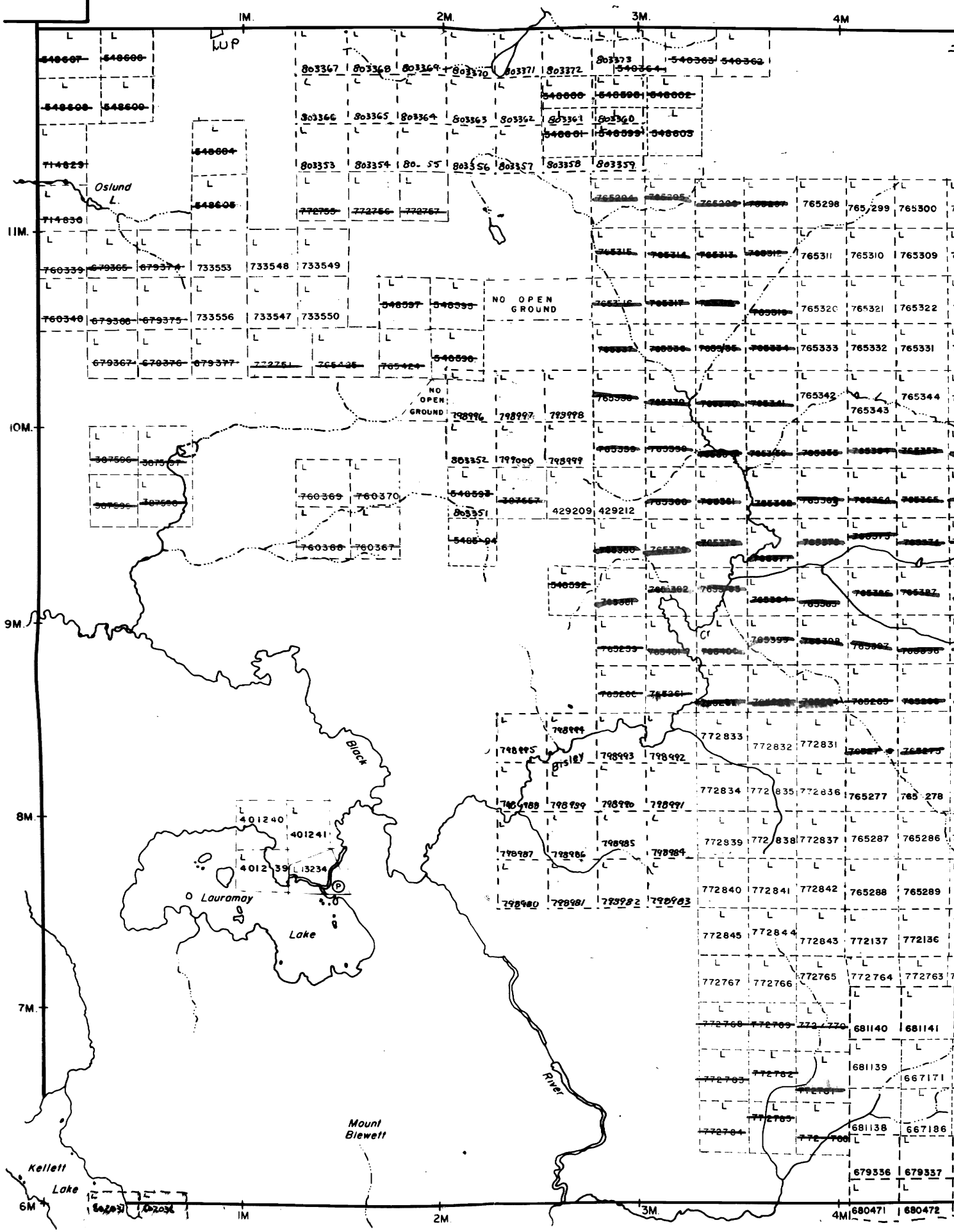

MORRISETTE TWP. M-374

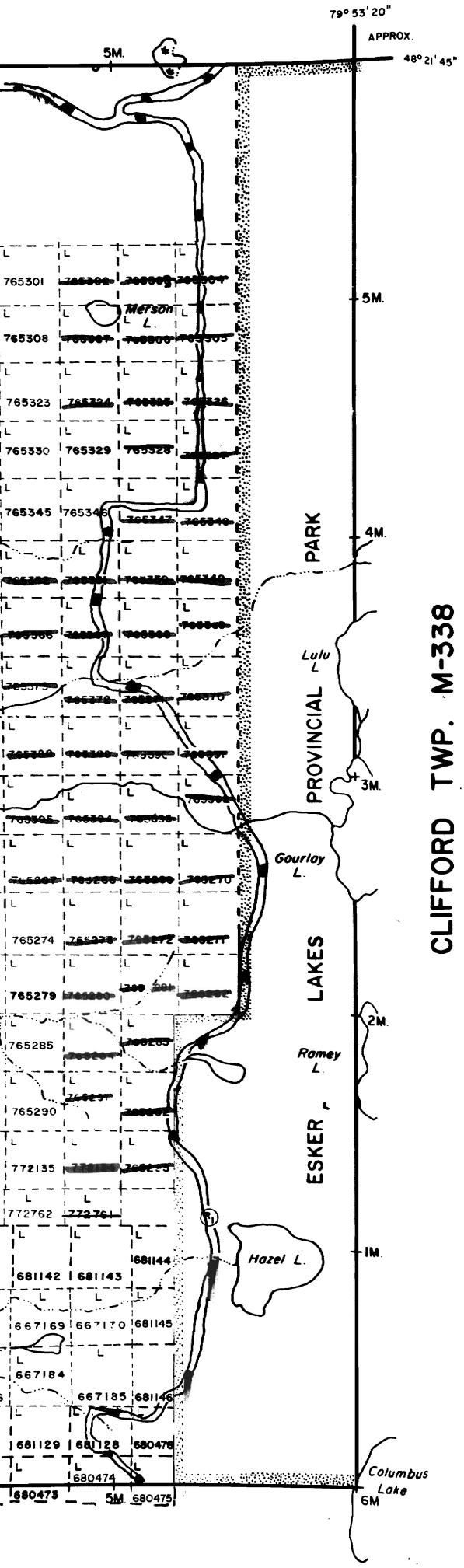

NOTES

400' surface rights reservation along the shores of all lakes and rivers.

Areas withdrawn from staking under Section 43 of the Mining Act (R.S.O. 1970)

	File	Date	Disposition
(R1) W. 83/77	163497	19/10/77	S.R. & M.R.

(R1) Order W. 83/77 rescinded Mar. 9, 1983, Order #NRO 11/83 R1 now part of Esker Lakes Provincial Park + not open for staking.

LEGEND

PATENTED LAND	(P) or ●*
PATENTED FOR SURFACE RIGHTS ONLY	◑*
LEASE	(L)
LICENSE OF OCCUPATION	L.O.
CROWN LAND SALES	C.S.
LOCATED LAND	Loc.
CANCELLED	C.
MINING RIGHTS ONLY	M.R.O.
SURFACE RIGHTS ONLY	S.R.O.
HIGHWAY & ROUTE NO.	17
ROADS	
TRAILS	
RAILWAYS	
POWER LINES	
MARSH OR MUSKEG	
MINES	

*used only with summer resort locations or when space is limited

TOWNSHIP OF

BISLEY

DISTRICT OF
COCHRANE

LARDER LAKE
MINING DIVISION

SCALE : 1 INCH 40 CHAINS (1/2 MILE)

DR. R NOBLE	PLAN NO. M-328
DATE NOV 30, 71	

ONTARIO #14

1186165
1186529
1186334
1186480
1190723
1190227
1190724

FROM CIRCULATION
JULY

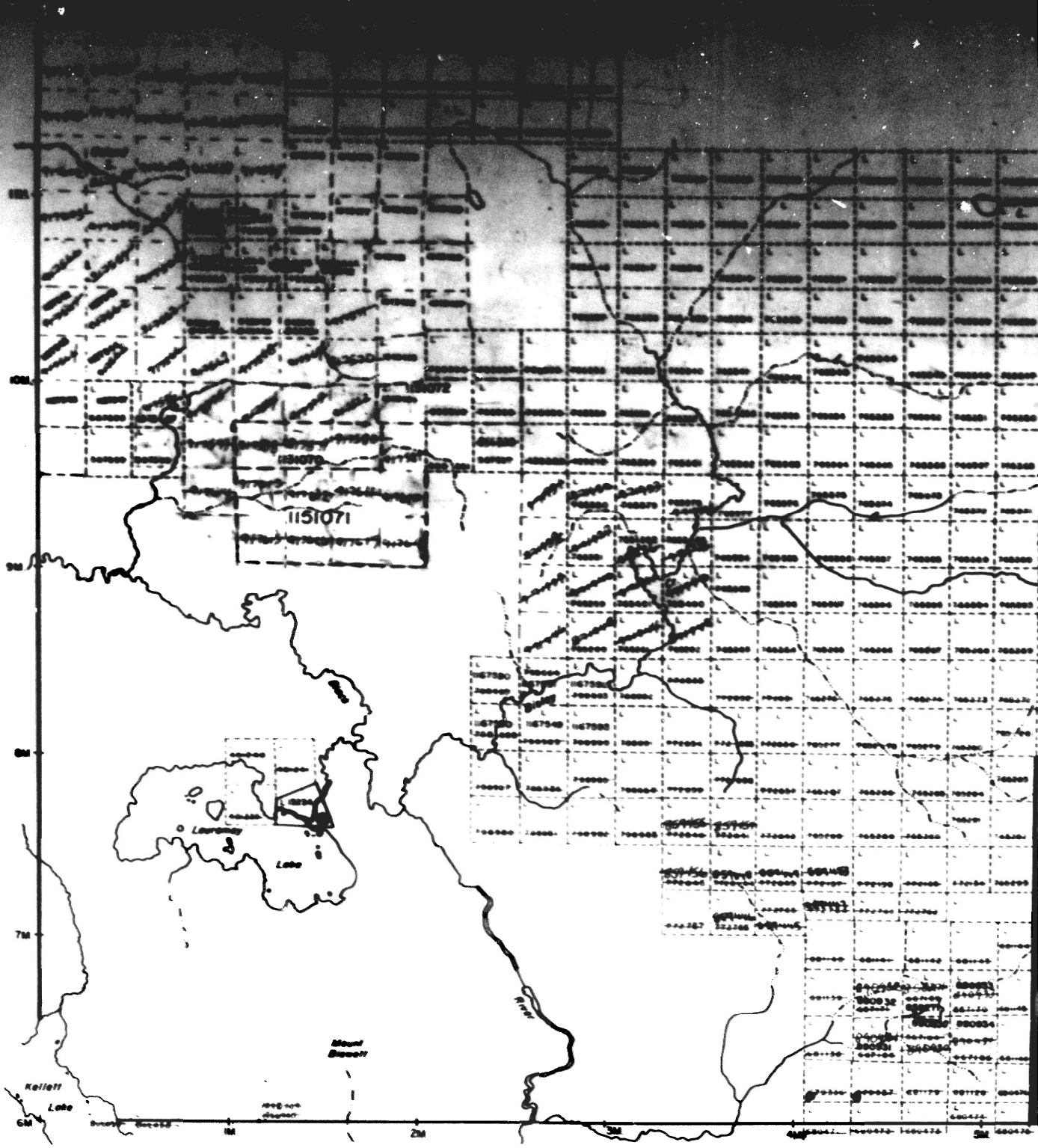

MELBA TWP.

MORRISETTE TWP.

REMOVED
AND ARC

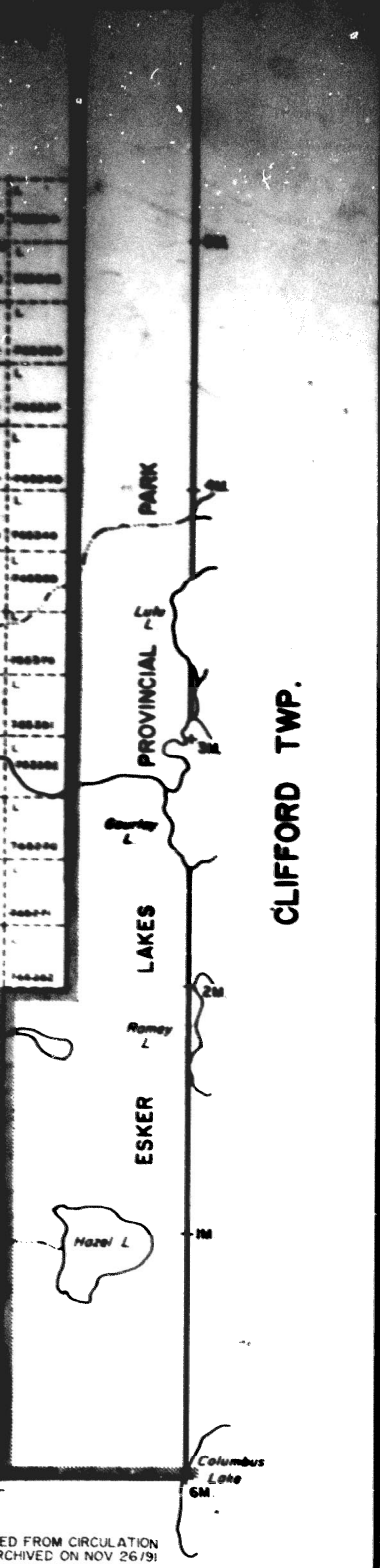

ED FROM CIRCULATION
RCHIVED ON NOV 26/91

DISPOSITION OF CROWN LANDS

TYPE OF DISPOSITION	SYMBOL
PATENT, SURFACE & MINING RIGHTS	●
" , SURFACE RIGHTS ONLY	●
" , MINING RIGHTS ONLY	●
LEASE, SURFACE & MINING RIGHTS	■
" , SURFACE RIGHTS ONLY	■
" , MINING RIGHTS ONLY	■
LICENCE OF OCCUPATION	▼
ORDER-IN-COUNCIL	OC
RESERVATION	◐
CANCELLED	●
SAND & GRAVEL	◔

NOTE: MINING RIGHTS IN PARCELS PATENTED PRIOR TO MAY 6, 1913, VESTED IN ORIGINAL PATENTEE BY THE PUBLIC LANDS ACT, R.S.O. 1970, CHAP. 380, SEC. 65, SUBSEC. 3.

SCALE: 1 INCH = 40 CHAINS

FEET 0 1000 2000 4000 6000 8000

METRES 0 500 1000 (1 KM) 2000 (2 KM)

TOWNSHIP

BISLEY

M.N.R. ADMINISTRATIVE DISTRICT

KIRKLAND LAKE

MINING DIVISION

LARDER LAKE

LAND TITLES / REGISTRY DIVISION

COCHRANE

Ontario

Ministry of Natural Resources

Land Management Branch

Date JANUARY 1985

Number G-3191

ENCES

FROM DISPOSITION

MINERALS ONLY

RIGHTS ONLY

SURFACE RIGHTS

Date Disposition File

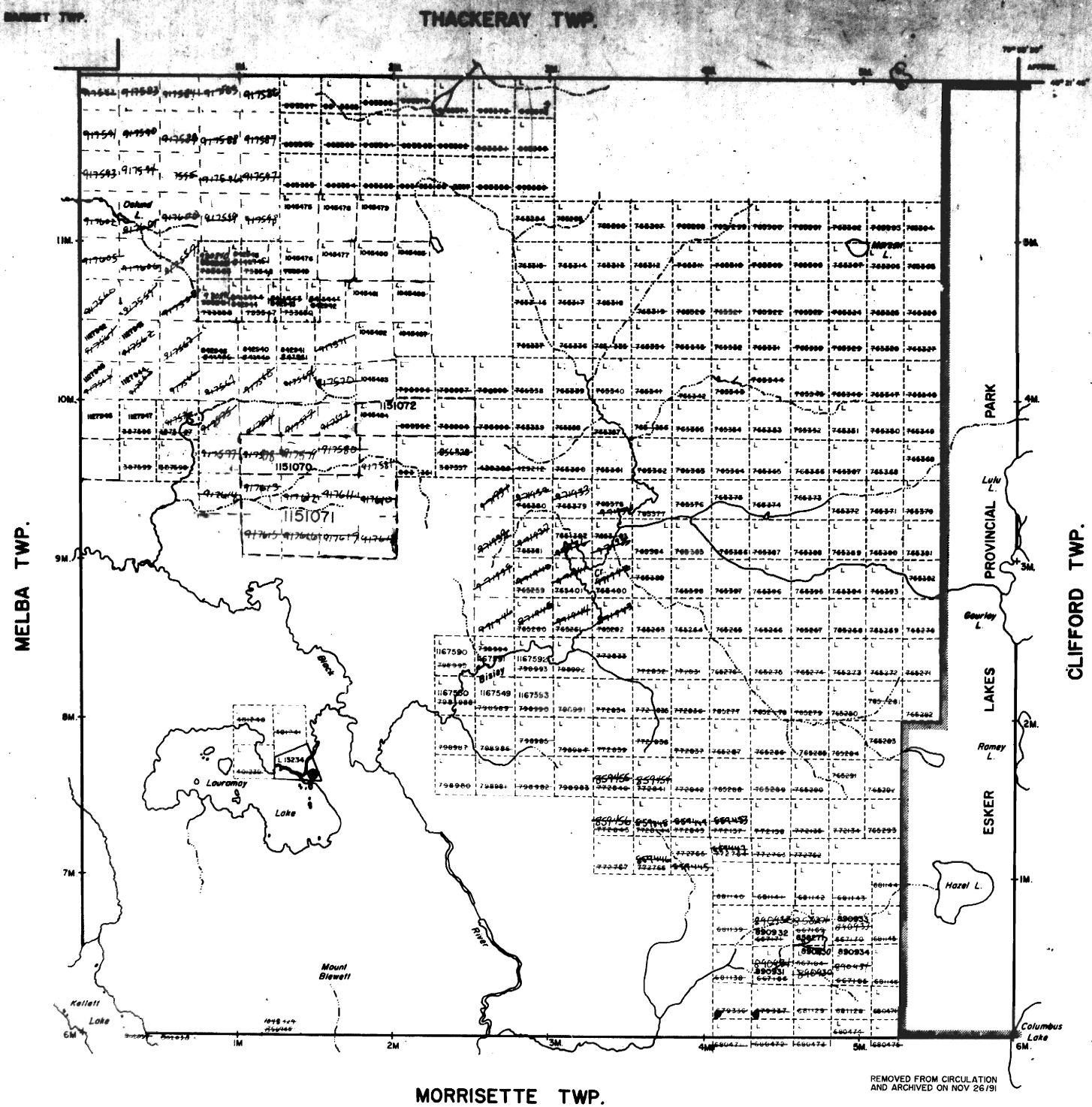

FERENCES

DRAWN FROM DISPOSITION

MINING RIGHTS ONLY
SURFACE RIGHTS ONLY
MINING AND SURFACE RIGHTS

Number	Date	Disposition	File

THE INFORMATION THAT APPEARS ON THIS MAP HAS BEEN COMPILED FROM VARIOUS SOURCES, AND ACCURACY IS NOT GUARANTEED. THOSE WISHING TO STAKE MINING CLAIMS SHOULD CONSULT WITH THE MINING RECORDER, MINISTRY OF NORTHERN DEVELOPMENT AND MINES, FOR ADDITIONAL INFORMATION ON THE STATUS OF THE LANDS SHOWN HEREON.

FORESTRY ACTIVITY
AREA FALLS WITHIN THE
ENT UNIT
JECT TO FORESTRY OPERATIONS, ORESTER FOR THIS AREA CAN BE
P.O. BOX 129
SWASTIKA, ONT.
POK 1T0
705-642-3222

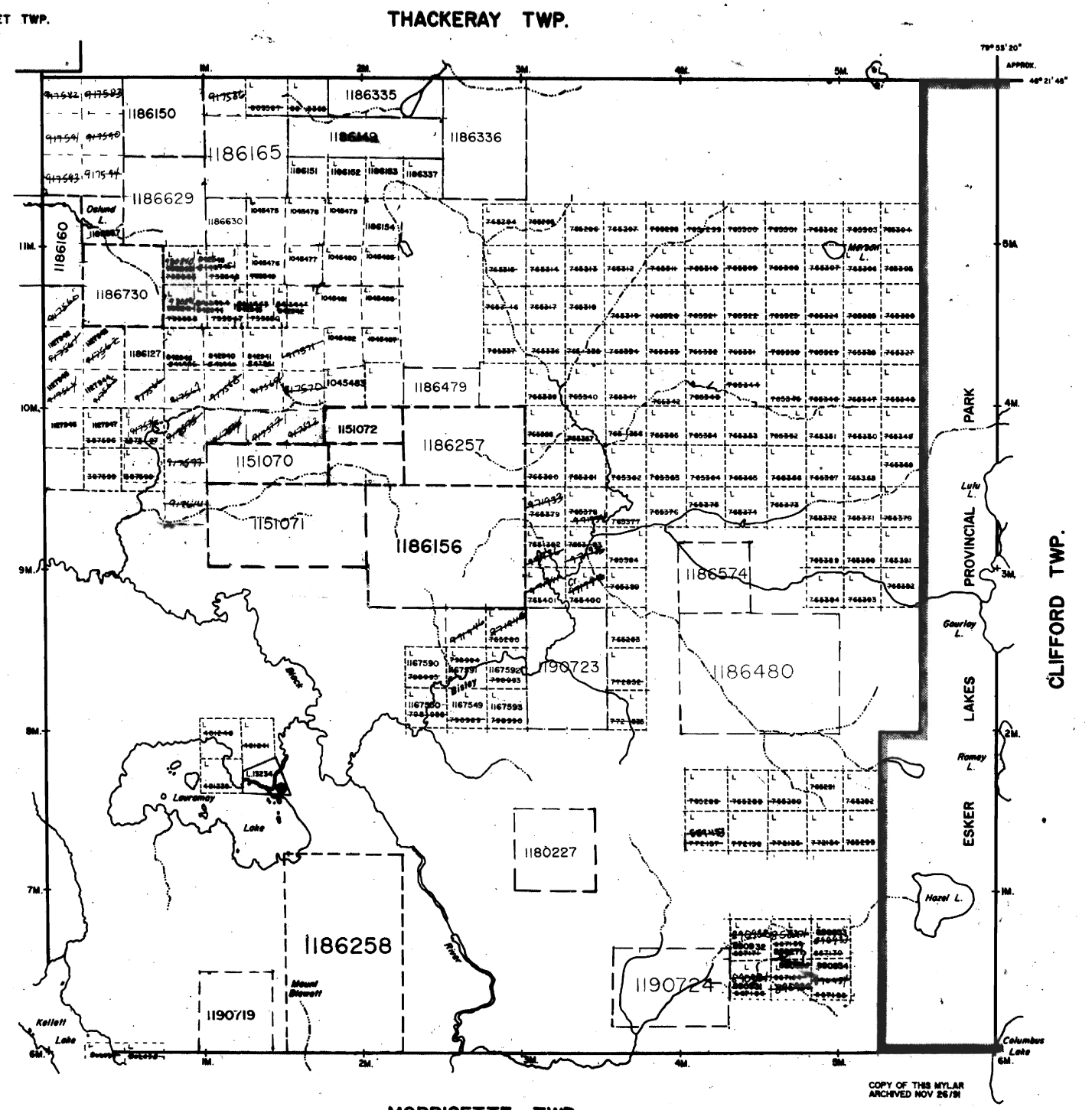

COPY OF THIS MYLAR ARCHIVED NOV 26/91

REMOVED FROM CIRCULATION AND ARCHIVED ON JULY 17/92

LEGEND

- HIGHWAY AND ROUTE No.
- OTHER ROADS
- TRAILS
- SURVEYED LINES:
  - TOWNSHIPS, BASE LINES, ETC.
  - LOTS, MINING CLAIMS, PARCELS, ETC.
- UNSURVEYED LINES:
  - LOT LINES
  - PARCEL BOUNDARY
  - MINING CLAIMS ETC.
- RAILWAY AND RIGHT OF WAY
- UTILITY LINES
- NON-PERENNIAL STREAM
- FLOODING OR FLOODING RIGHTS
- SUBDIVISION OR COMPOSITE PLAN
- RESERVATIONS
- ORIGINAL SHORELINE
- MARSH OR MUSKEG
- MINES
- TRAVERSE MONUMENT

DISPOSITION OF CROWN LANDS

TYPE OF DOCUMENT	SYMBOL
PATENT, SURFACE & MINING RIGHTS	●
" , SURFACE RIGHTS ONLY	●
" , MINING RIGHTS ONLY	●
LEASE, SURFACE & MINING RIGHTS	■
" , SURFACE RIGHTS ONLY	■
" , MINING RIGHTS ONLY	■
LICENCE OF OCCUPATION	▼
ORDER-IN-COUNCIL	OC
RESERVATION	●
CANCELLED	●
SAND & GRAVEL	●

NOTE: MINING RIGHTS IN PARCELS PATENTED PRIOR TO MAY 6, 1913, VESTED IN ORIGINAL PATENTEE BY THE PUBLIC LANDS ACT, R.S.O. 1970, CHAP. 380, SEC. 68, SUBSEC. 1.

SCALE: 1 INCH = 40 CHAINS

FEET 0 1000 2000 4000 6000 8000

METRES 0 500 1000 (1 KM) 2000 (2 KM)

TOWNSHIP

BISLEY

M.N.R. ADMINISTRATIVE DISTRICT

KIRKLAND LAKE

MINING DIVISION

LARDER LAKE

LAND TITLES / REGISTRY DIVISION

COCHRANE

Ontario Ministry of Natural Resources — Land Management Branch

#14

Date JANUARY 1985

Number G-3191

FERENCES

DRAWN FROM DISPOSITION

NING RIGHTS ONLY

RFACE RIGHTS ONLY

NING AND SURFACE RIGHTS

r No.	Date	Disposition	File

THE INFORMATION THAT APPEARS ON THIS MAP HAS BEEN COMPILED FROM VARIOUS SOURCES, AND ACCURACY IS NOT GUARANTEED. THOSE WISHING TO STAKE MINING CLAIMS SHOULD CONSULT WITH THE MINING RECORDER, MINISTRY OF NORTHERN DEVELOPMENT AND MINES, FOR ADDITIONAL INFORMATION ON THE STATUS OF THE LANDS SHOWN HEREON.

FORESTRY ACTIVITY

AREA FALLS WITHIN THE _____

ENT UNIT _____

JECT TO FORESTRY OPERATIONS. ORESTER FOR THIS AREA CAN BE

P.O. BOX 129
SWASTIKA, ONT.
POK 1T0
705-642-3222

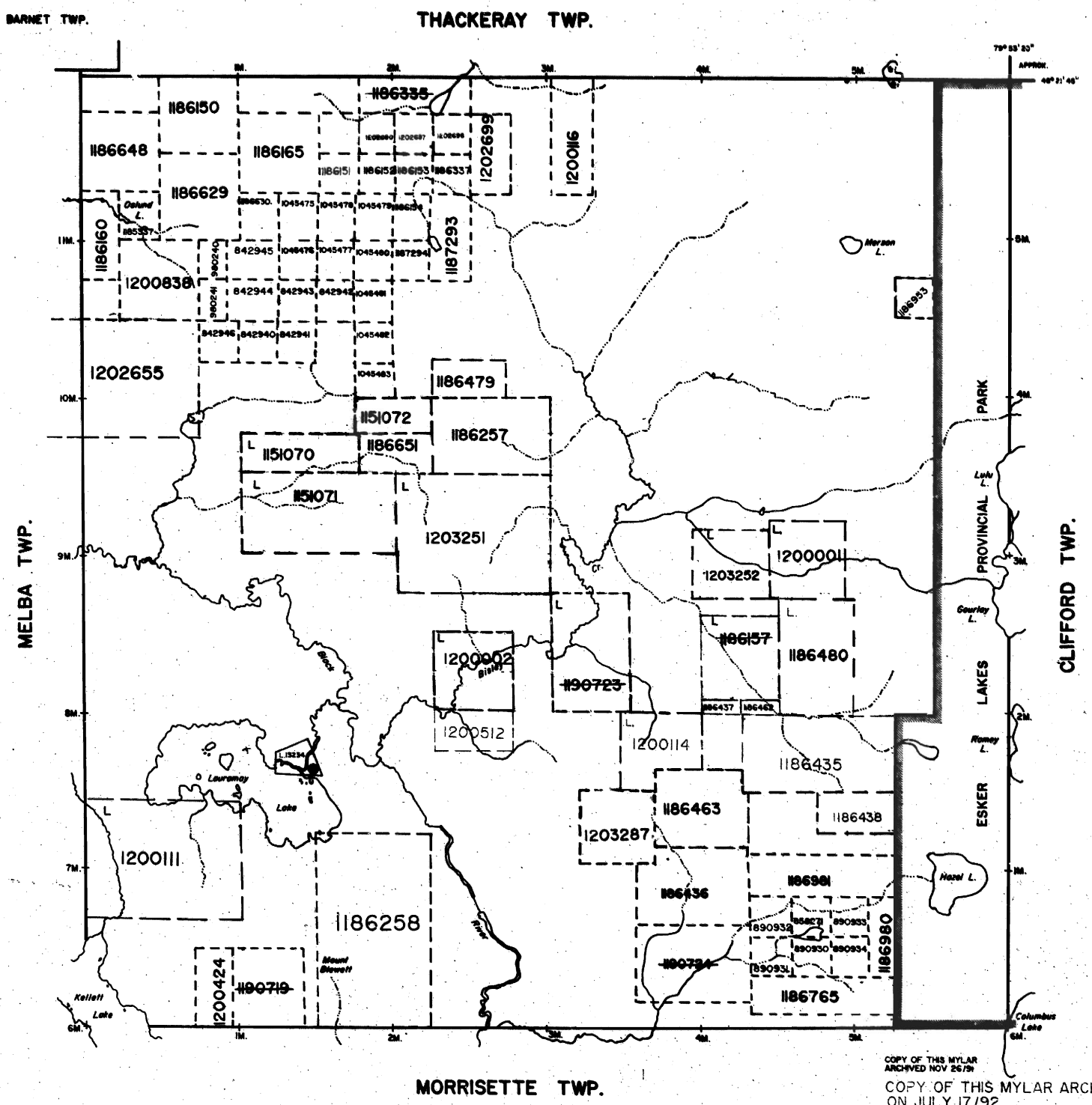

COPY OF THIS MYLAR ARCHIVED NOV 26/91

COPY OF THIS MYLAR ARCHIVED ON JULY 17/92

LEGEND

- HIGHWAY AND ROUTE No.
- OTHER ROADS
- TRAILS
- SURVEYED LINES:
  - TOWNSHIPS, BASE LINES, ETC.
  - LOTS, MINING CLAIMS, PARCELS, ETC.
- UNSURVEYED LINES:
  - LOT LINES
  - PARCEL BOUNDARY
  - MINING CLAIMS ETC.
- RAILWAY AND RIGHT OF WAY
- UTILITY LINES
- NON-PERENNIAL STREAM
- FLOODING OR FLOODING RIGHTS
- SUBDIVISION OR COMPOSITE PLAN
- RESERVATIONS
- ORIGINAL SHORELINE
- MARSH OR MUSKEG
- MINES
- TRAVERSE MONUMENT

DISPOSITION OF CROWN LANDS

TYPE OF DOCUMENT	SYMBOL
PATENT, SURFACE & MINING RIGHTS	●
" , SURFACE RIGHTS ONLY	●
" , MINING RIGHTS ONLY	●
LEASE, SURFACE & MINING RIGHTS	■
" , SURFACE RIGHTS ONLY	■
" , MINING RIGHTS ONLY	■
LICENCE OF OCCUPATION	▼
ORDER-IN-COUNCIL	OC
RESERVATION	◐
CANCELLED	●
SAND & GRAVEL	◐

NOTE: MINING RIGHTS IN PARCELS PATENTED PRIOR TO MAY 6, 1913, VESTED IN ORIGINAL PATENTEE BY THE PUBLIC LANDS ACT, R.S.O. 1970, CHAP. 380, SEC. 60, SUBSEC 1.

SCALE: 1 INCH = 40 CHAINS

FEET 0 1000 2000 4000 6000 8000

METRES 0 200 1000 (1 KM) 2000 (2 KM)

TOWNSHIP

BISLEY

M.N.R. ADMINISTRATIVE DISTRICT

KIRKLAND LAKE

MINING DIVISION

LARDER LAKE

LAND TITLES / REGISTRY DIVISION

COCHRANE

Ontario Ministry of Natural Resources — Land Management Branch

Date JANUARY 1985

Number G-3191

BARNET TWP.

THACKERAY TWP.

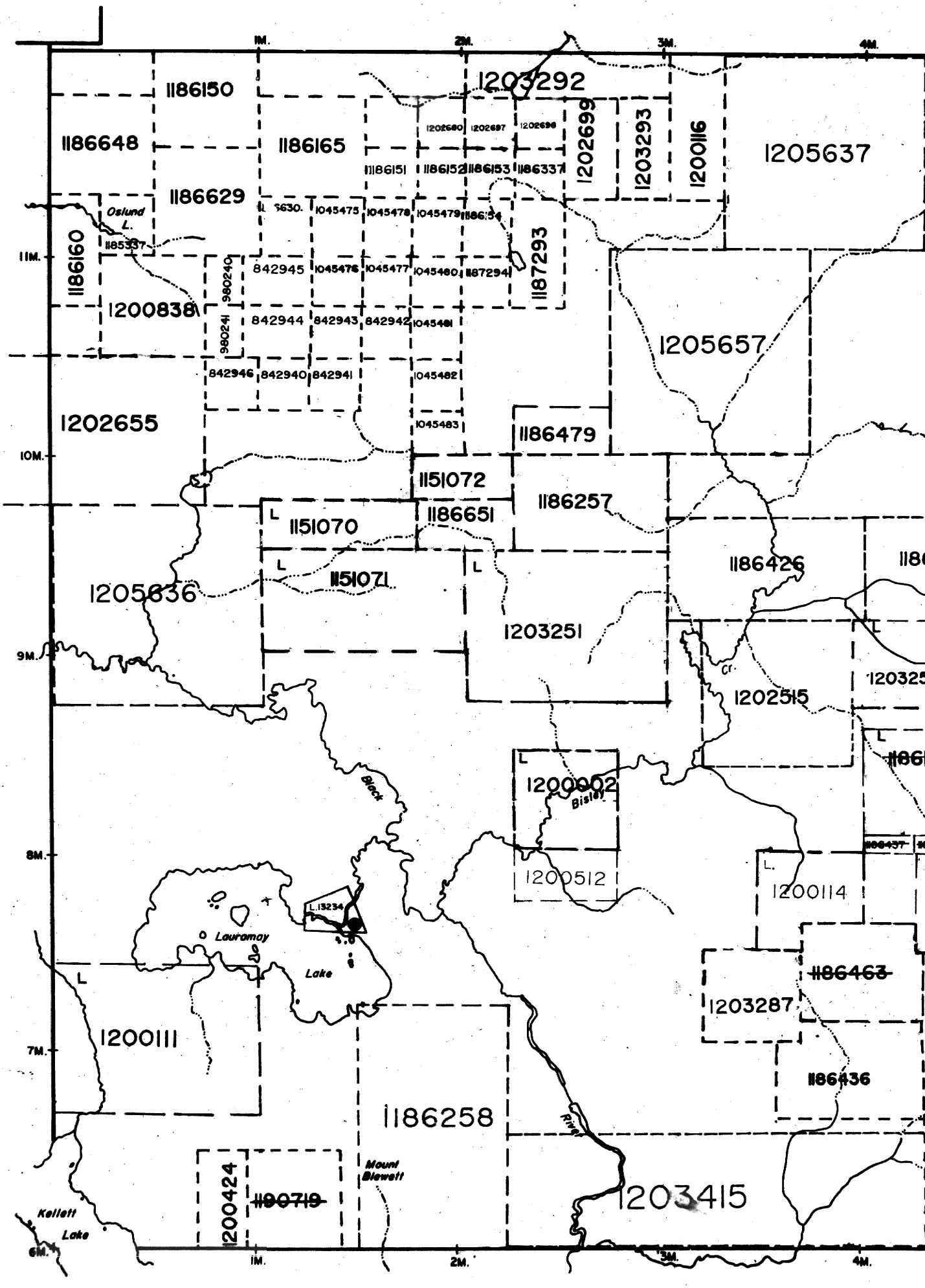

MELBA TWP.

MORRISETTE TWP.

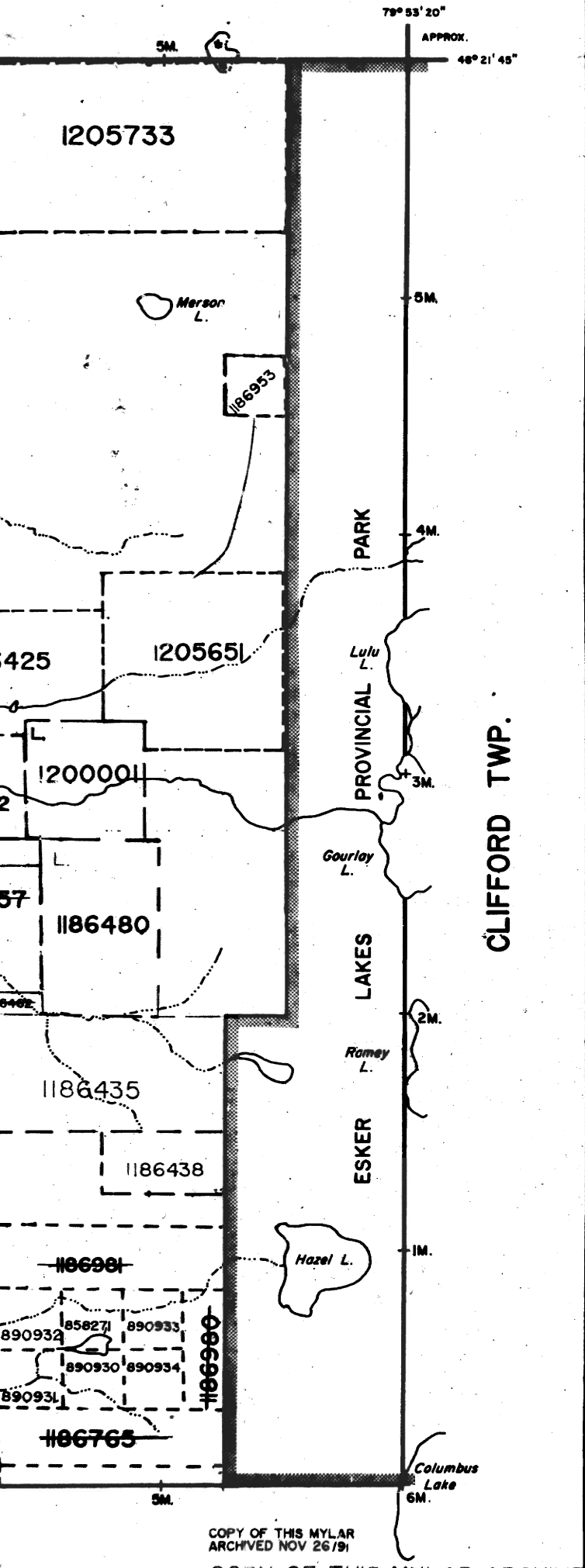

COPY OF THIS MYLAR ARCHIVED NOV 26/91

COPY OF THIS MYLAR ARCHIVED ON JULY 17/92

HIGHWAY AND ROUTE No.
OTHER ROADS
TRAILS
SURVEYED LINES:
TOWNSHIPS, BASE LINES, ETC.
LOTS, MINING CLAIMS, PARCELS, ETC.
UNSURVEYED LINES:
LOT LINES
PARCEL BOUNDARY
MINING CLAIMS ETC.
RAILWAY AND RIGHT OF WAY
UTILITY LINES
NON-PERENNIAL STREAM
FLOODING OR FLOODING RIGHTS
SUBDIVISION OR COMPOSITE PLAN
RESERVATIONS
ORIGINAL SHORELINE
MARSH OR MUSKEG
MINES
TRAVERSE MONUMENT

DISPOSITION OF CROWN LANDS

TYPE OF DOCUMENT	SYMBOL
PATENT, SURFACE & MINING RIGHTS	●
" , SURFACE RIGHTS ONLY	◓
" , MINING RIGHTS ONLY	◒
LEASE, SURFACE & MINING RIGHTS	■
" , SURFACE RIGHTS ONLY	◨
" , MINING RIGHTS ONLY	◩
LICENCE OF OCCUPATION	▼
ORDER-IN-COUNCIL	OC
RESERVATION	◔
CANCELLED	●
SAND & GRAVEL	◔

NOTE: MINING RIGHTS IN PARCELS PATENTED PRIOR TO MAY 6, 1913, VESTED IN ORIGINAL PATENTEE BY THE PUBLIC LANDS ACT, R.S.O. 1970, CHAP. 380, SEC. 63, SUBSEC 1.

SCALE: 1 INCH = 40 CHAINS

FEET 0 1000 2000 4000 6000 8000

METRES 0 200 1000 (1 KM) 2000 (2 KM)

DATE OF ISSUE
JAN 20 1995
LARDER LAKE MINING RECORDER'S OFFICE

TOWNSHIP

BISLEY

M.N.R. ADMINISTRATIVE DISTRICT

KIRKLAND LAKE

MINING DIVISION

LARDER LAKE

LAND TITLES / REGISTRY DIVISION

COCHRANE

Ontario Ministry of Natural Resources — Land Management Branch

Date JANUARY 1985 | Number G-3191

Bisley Township G-3191
Archived January 20, 1995

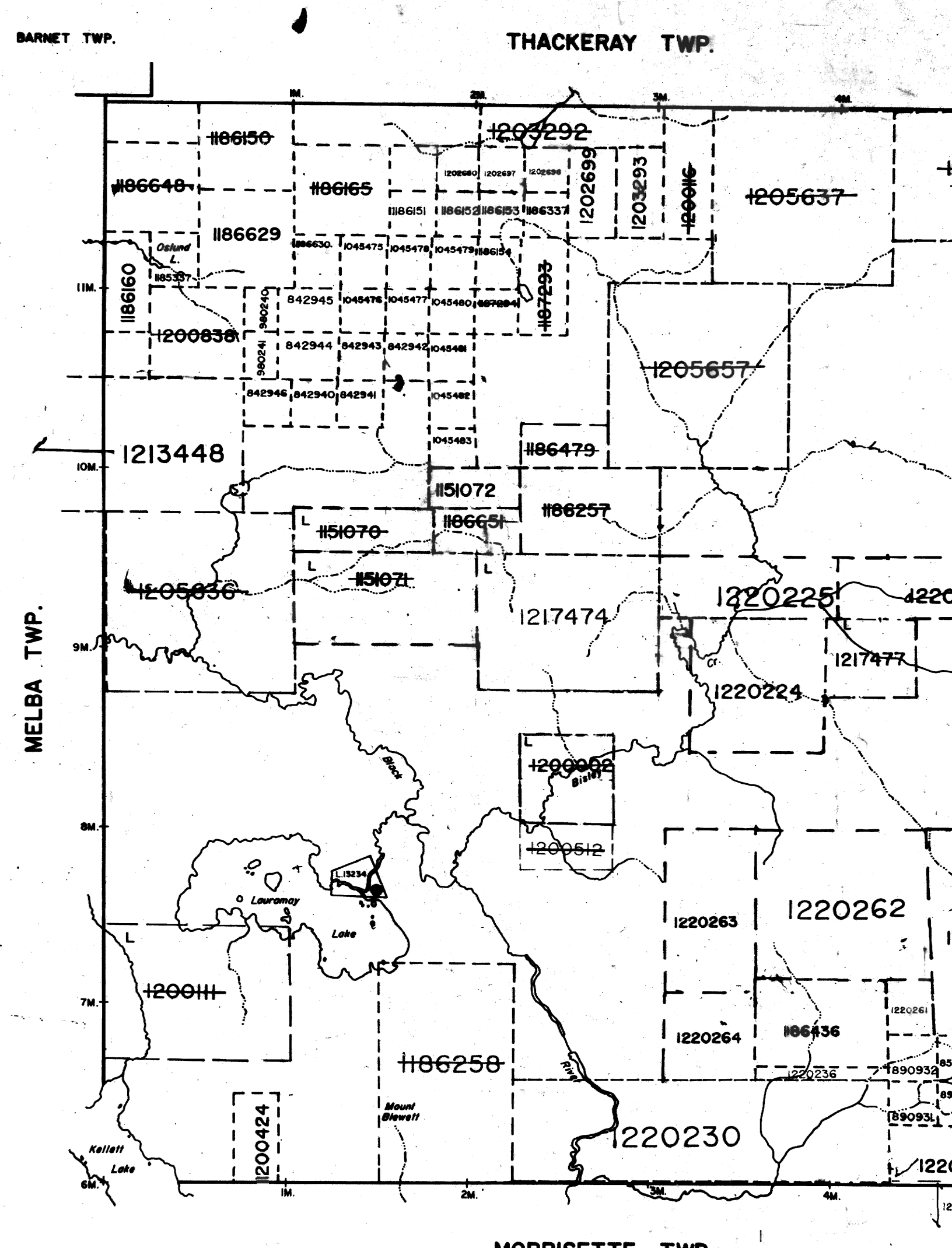

BARNET TWP.
THACKERAY TWP.
MELBA TWP.
MORRISETTE TWP.
1M.
2M.
3M.
4M.
11M.
10M.
9M.
8M.
7M.
6M.
1186150
1203292
1186648
1186165
1202680
1202697
1202698
1202699
1203293
1200116
1205637
1186151
1186152
1186153
1186337
1186629
Oslund L.
1186630
1045475
1045478
1045479
1186154
1185337
1186160
1187293
842945
1045476
1045477
1045480
1187294
980240
1200838
842944
842943
842942
1045481
980241
1205657
842946
842940
842941
1045482
1045483
1213448
1186479
1151072
1186257
1151070
1186651
1151071
1205836
1220225
1217474
1217477
1220224
Black
1200002
Bisley
1200512
L.13234
Lauramay
Lake
1220263
1220262
1200111
1220261
1220264
1186436
1186258
River
1220236
890932
Mount Blewett
1200424
1220230
890931
Kellett
Lake

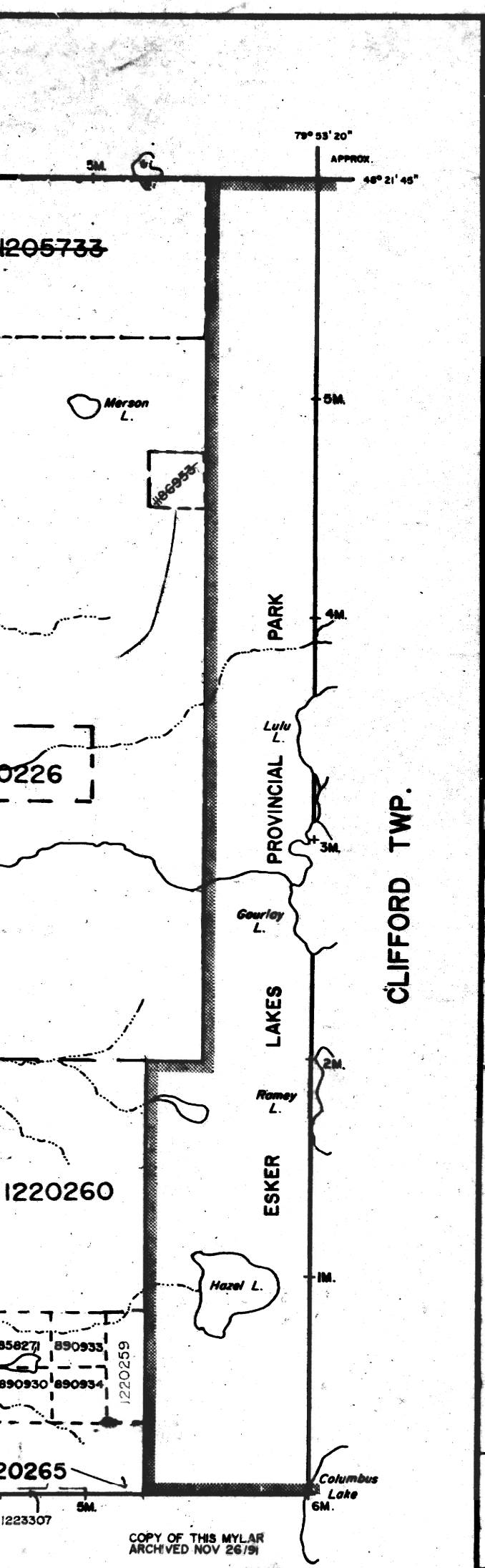

LEGEND

- HIGHWAY AND ROUTE No.
- OTHER ROADS
- TRAILS
- SURVEYED LINES:
  - TOWNSHIPS, BASE LINES, ETC.
  - LOTS, MINING CLAIMS, PARCELS, ETC.
- UNSURVEYED LINES:
  - LOT LINES
  - PARCEL BOUNDARY
  - MINING CLAIMS ETC.
- RAILWAY AND RIGHT OF WAY
- UTILITY LINES
- NON-PERENNIAL STREAM
- FLOODING OR FLOODING RIGHTS
- SUBDIVISION OR COMPOSITE PLAN
- RESERVATIONS
- ORIGINAL SHORELINE
- MARSH OR MUSKEG
- MINES
- TRAVERSE MONUMENT

DISPOSITION OF CROWN LANDS

TYPE OF DOCUMENT	SYMBOL
PATENT, SURFACE & MINING RIGHTS	●
" , SURFACE RIGHTS ONLY	◒
" , MINING RIGHTS ONLY	◓
LEASE, SURFACE & MINING RIGHTS	■
" , SURFACE RIGHTS ONLY	◨
" , MINING RIGHTS ONLY	◩
LICENCE OF OCCUPATION	▼
ORDER-IN-COUNCIL	OC
RESERVATION	◔
CANCELLED	●
SAND & GRAVEL	◔

NOTE: MINING RIGHTS IN PARCELS PATENTED PRIOR TO MAY 6, 1913, VESTED IN ORIGINAL PATENTEE BY THE PUBLIC LANDS ACT, R.S.O. 1970, CHAP. 380, SEC. 63, SUBSEC. 1.

SCALE: 1 INCH = 40 CHAINS

FEET 0 1000 2000 4000 6000 8000

METRES 0 200 1000 (1 KM) 2000 (2 KM)

TOWNSHIP

BISLEY

M.N.R. ADMINISTRATIVE DISTRICT

KIRKLAND LAKE

MINING DIVISION

LARDER LAKE

LAND TITLES / REGISTRY DIVISION

COCHRANE

Ontario

Ministry of Natural Resources

Land Management Branch

#14

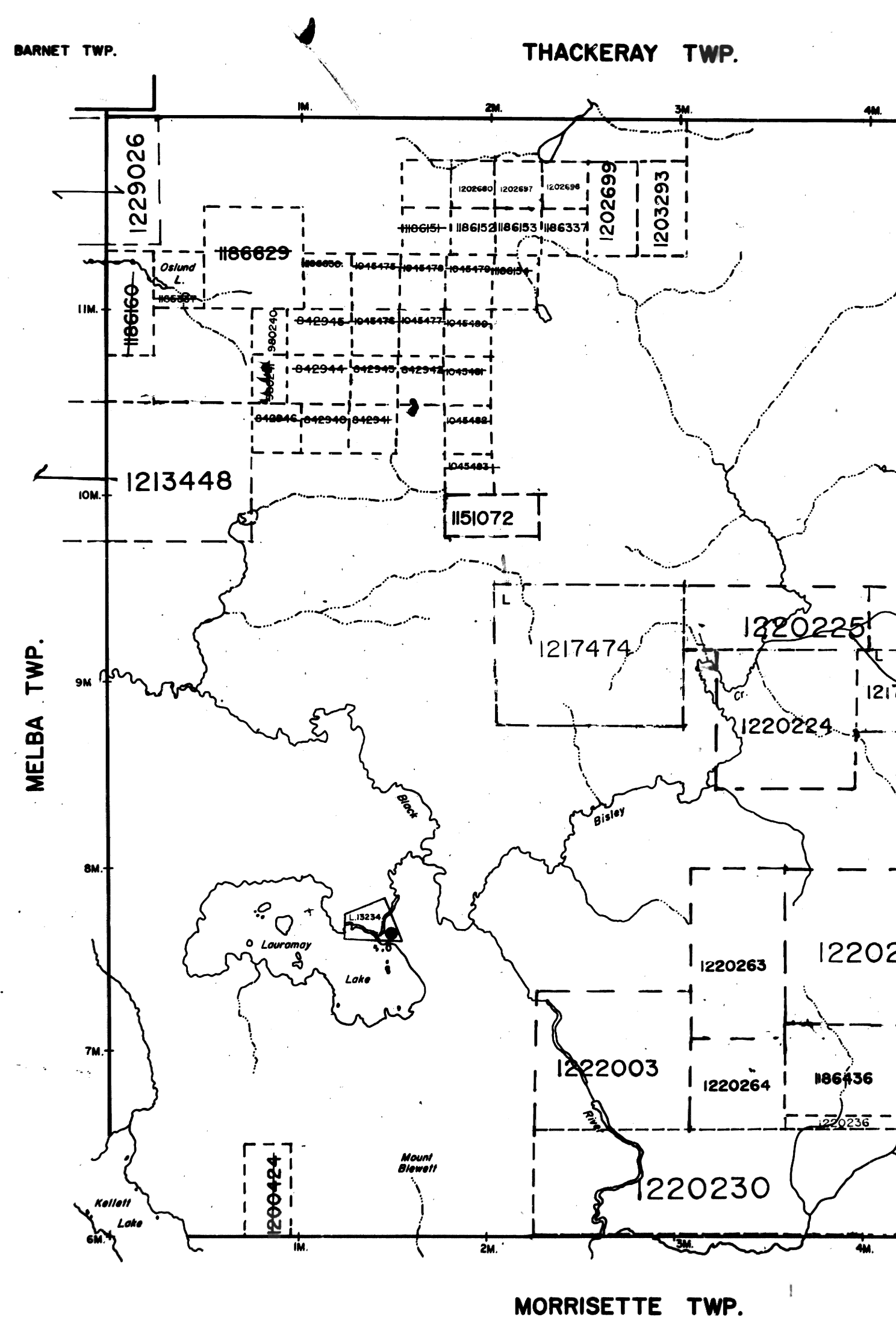
BARNET TWP.
THACKERAY TWP.
MELBA TWP.
MORRISETTE TWP.
1M.
2M.
3M.
4M.
11M.
10M.
9M
8M.
7M.
6M.
1229026
1186629
1186160
Oslund L.
1202680
1202697
1202696
1202699
1203293
1186151
1186152
1186153
1186337
1045475
1045476
1045478
1045479
1186154
980240
842945
1045476
1045477
1045480
842944
842943
842942
1045481
842946
842940
842941
1045482
1045483
1213448
1151072
L
1217474
1220225
1220224
Black
Bisley
L.13234
Lauramay
Lake
1220263
1222003
1220264
1186436
1220236
River
Mount Blewett
1200424
1220230
Kellett Lake

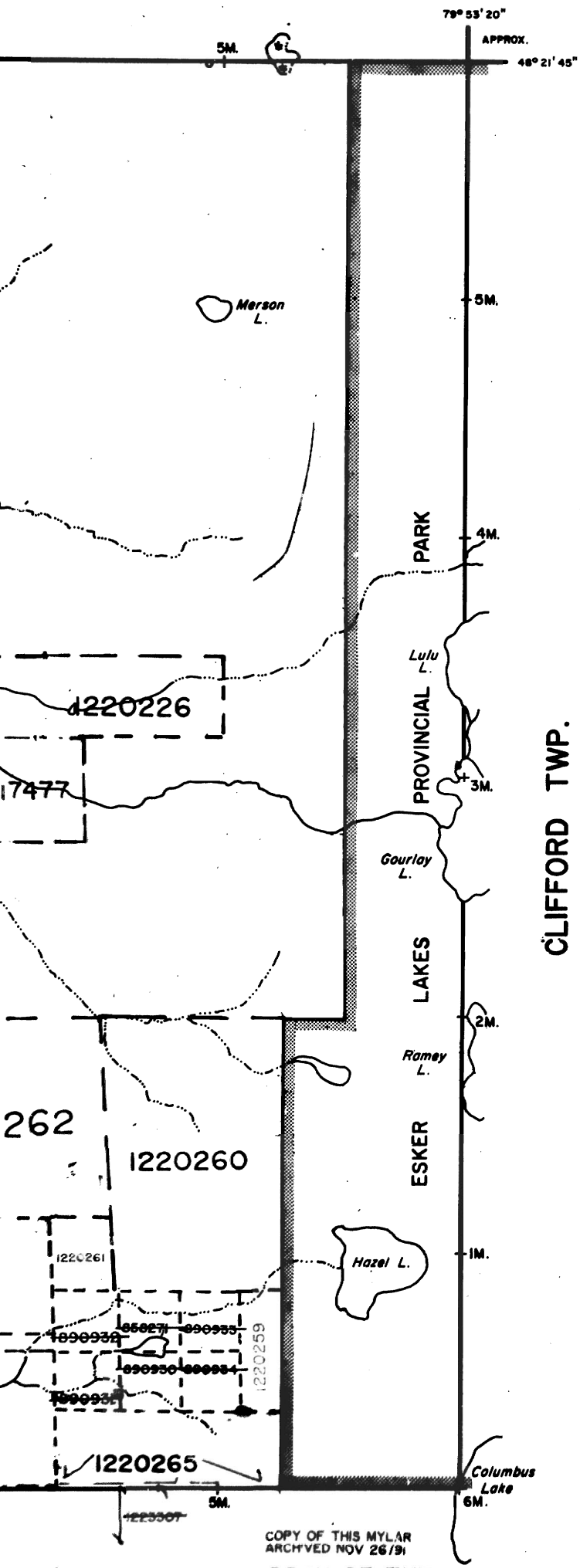

COPY OF THIS MYLAR ARCHIVED ON JULY 17/92

LEGEND

- HIGHWAY AND ROUTE No.
- OTHER ROADS
- TRAILS
- SURVEYED LINES:
  - TOWNSHIPS, BASE LINES, ETC.
  - LOTS, MINING CLAIMS, PARCELS, ETC.
- UNSURVEYED LINES:
  - LOT LINES
  - PARCEL BOUNDARY
  - MINING CLAIMS ETC.
- RAILWAY AND RIGHT OF WAY
- UTILITY LINES
- NON-PERENNIAL STREAM
- FLOODING OR FLOODING RIGHTS
- SUBDIVISION OR COMPOSITE PLAN
- RESERVATIONS
- ORIGINAL SHORELINE
- MARSH OR MUSKEG
- MINES
- TRAVERSE MONUMENT

DISPOSITION OF CROWN LANDS

TYPE OF DOCUMENT	SYMBOL
PATENT, SURFACE & MINING RIGHTS	●
" , SURFACE RIGHTS ONLY	◒
" , MINING RIGHTS ONLY	◓
LEASE, SURFACE & MINING RIGHTS	■
" , SURFACE RIGHTS ONLY	⬒
" , MINING RIGHTS ONLY	⬓
LICENCE OF OCCUPATION	▼
ORDER-IN-COUNCIL	OC
RESERVATION	◔
CANCELLED	●
SAND & GRAVEL	◔

NOTE: MINING RIGHTS IN PARCELS PATENTED PRIOR TO MAY 6, 1913, VESTED IN ORIGINAL PATENTEE BY THE PUBLIC LANDS ACT, R.S.O. 1970, CHAP. 380, SEC. 63, SUBSEC 1.

SCALE: 1 INCH = 40 CHAINS

FEET 0 1000 2000 4000 6000 8000

METRES 0 200 1000 (1 KM) 2000 (2 KM)

TOWNSHIP

BISLEY

DATE OF ISSUE

MAR 3 1 1998

M.N.R. ADMINISTRATIVE PROVINCIAL RECORDING OFFICE - SUDBURY

KIRKLAND LAKE

MINING DIVISION

LARDER LAKE

LAND TITLES / REGISTRY DIVISION

COCHRANE

Ontario

Ministry of Natural Resources

Land Management Branch

Date JANUARY 1985

Number