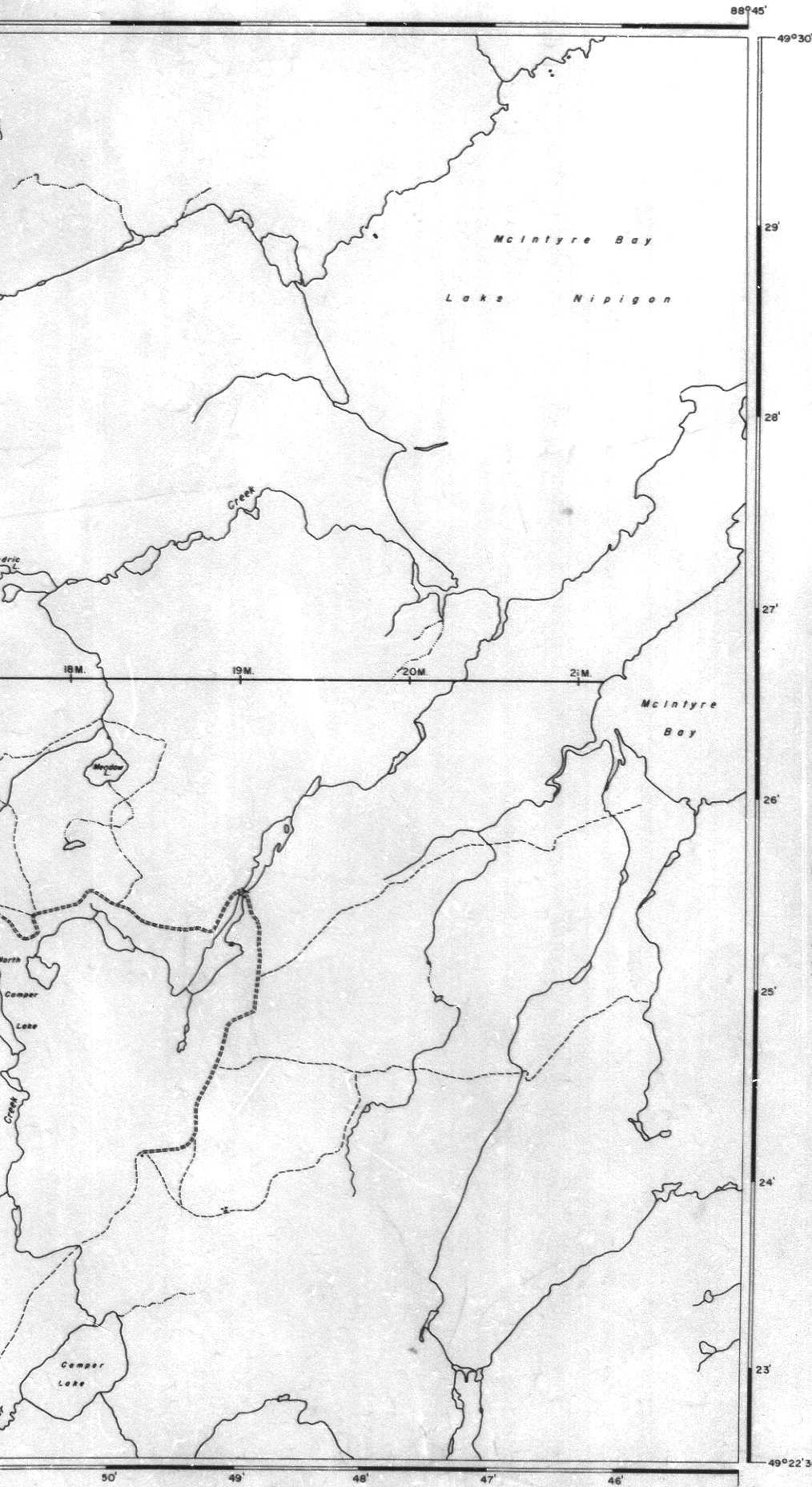


Lunch Creek Area - G-



**AREAS WITHDRAWN FROM DISPOSITION**

Description	Order No.	Date	Disposition	File
(S) M.N.R. RESERVE		DEC. 5/31	S.R.O.	77094
(M) TOWER SITE		DEC. 5/31	S.R.O.	77094

THE INFORMATION THAT APPEARS ON THIS MAP HAS BEEN COMPILED FROM VARIOUS SOURCES AND ACCURACY IS NOT GUARANTEED. THOSE WISHING TO STAKE CLAIMS SHOULD CONSULT WITH THE MINING RECORDER, MINISTRY OF NORTHERN DEVELOPMENT AND MINES, FOR ADDITIONAL INFORMATION ON THE STATUS OF LANDS SHOWN HEREON.

**LEGEND**

- PATENTED LAND
- CROWN LAND SALE
- LEASES
- LOCATED LAND
- LICENSE OF OCCUPATION
- MINING RIGHTS ONLY
- SURFACE RIGHTS ONLY
- ROADS
- IMPROVED ROADS
- KING'S HIGHWAYS
- RAILWAYS
- POWER LINES
- MARSH OR MUSKEG
- MINES
- CANCELLED

LAND USE PERMITS FOR COMMERCIAL TOURISM/OUTPOST CAMP


**NOTES**  
Flooding rights on Lake Nipigon reserved to crown 855' to H.E.P.C. (Virgin Falls Project) File 1219

**DISPOSITION OF CROWN LAND**

TYPE OF DOCUMENT	SYMBOL
PATENT, SURFACE & MINING RIGHTS	.....
" SURFACE RIGHTS ONLY	.....
" MINING RIGHTS ONLY	.....
LEASE SURFACE & MINING RIGHTS	.....
" SURFACE RIGHTS ONLY	.....
" MINING RIGHTS ONLY	.....
LICENCE OF OCCUPATION	.....
ORDER-IN-COUNCIL	.....
RESERVATION	.....
CANCELLED	.....
SAND & GRAVEL	.....

NOTE: MINING RIGHTS IN PARCELS PATENTED PRIOR TO MAY 1913, VESTED IN ORIGINAL PATENTEE BY THE PUBLIC LANDS ACT, R.S.O. 1970, CHAP. 390, SEC. 63, SUBSECTION 1.

SCALE: 1 INCH = 40 CHAINS



AREA  
**BLACK STURGEON LAKE**  
M. N. R. ADMINISTRATIVE DISTRICT  
**NIPIGON**  
MINING DIVISION  
**THUNDER BAY**  
LAND TITLES / REGISTRY DIVISION  
**THUNDER BAY**



Ministry of Natural Resources  
Land Management Branch

Date  
FEBRUARY 13, 1987

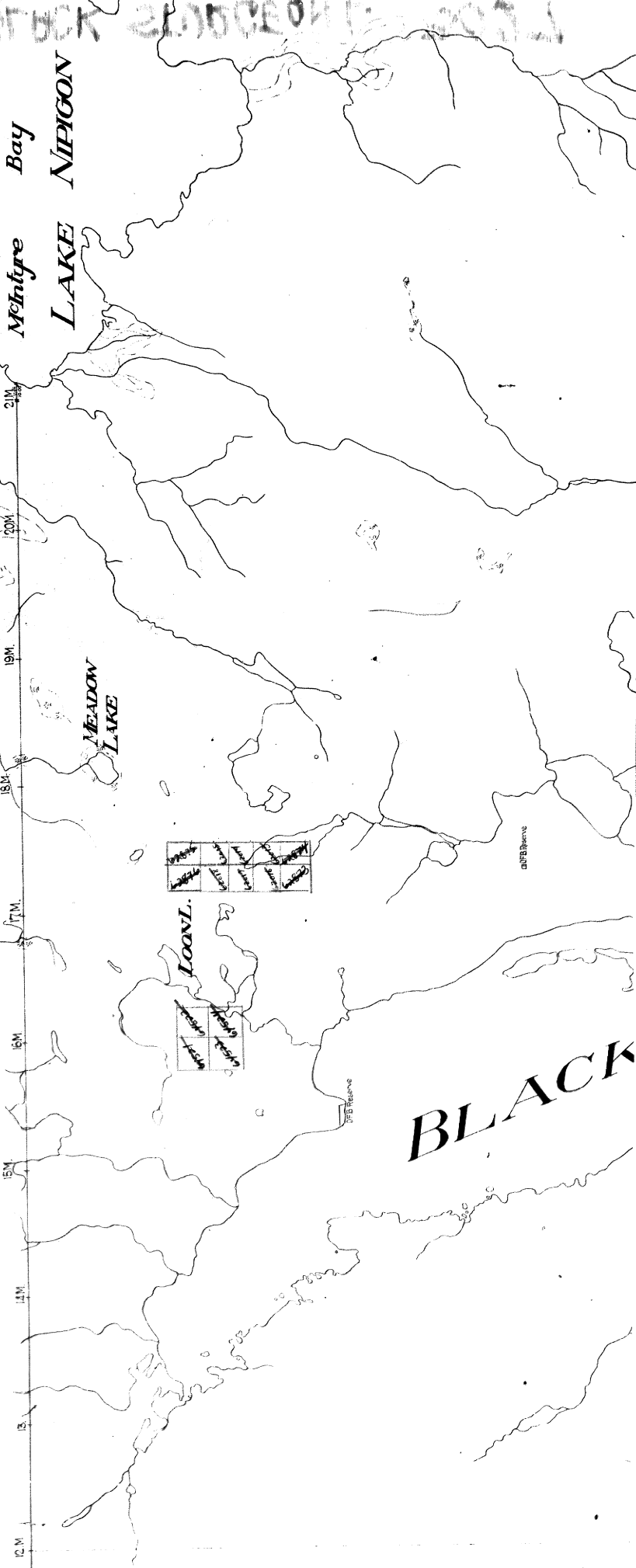
Number

FEBRUARY 1981

**G-11**

37 3027

BLACK SANDS CREEK: 2007



3027

AREA OF  
**BLACK STURGEON  
LAKE**

DISTRICT OF  
THUNDER BAY

PORT ARTHUR  
MINING DIVISION

SCALE: 1-INCH = 40 CHAINS

**LEGEND**

PATENTED LAND	⊕
CROWN LAND SALE	⊙
LEASES	⊖
LOCATED LAND	Loc.
LICENSED OF OCCUPATION	L.O.
MINING RIGHTS ONLY	M.R.O.
SURFACE RIGHTS ONLY	S.R.O.
ROADS	—
IMPROVED ROADS	—
KING'S HIGHWAYS	—
RAILWAYS	—
POWER LINES	—
MARSH OR MUSKEG	—
MINES	—
CANCELLED	—

**NOTES**

400' Surface Rights Reservation around  
all lakes and rivers.

Flooding rights on Lake Nipigon reserved  
to contour 855' to H.E.P.C. (Virgin Falls  
Project). File: 12198.

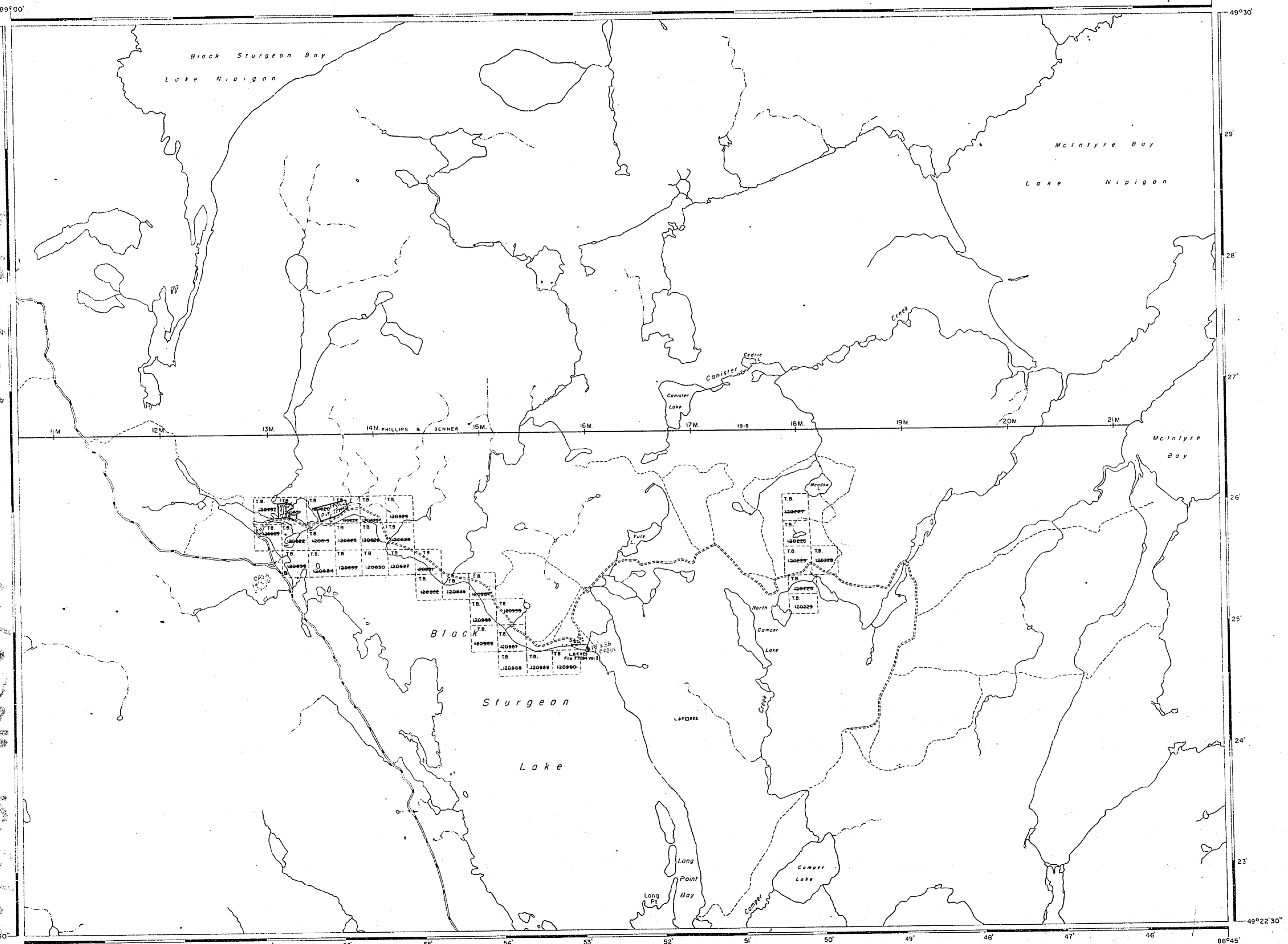
1966

NIP.

PLAN NO. M.3027

DEPARTMENT OF MINES  
— ONTARIO —

Lunch Creek Area - M.2903  
Black Sturgeon Lake  
Mikinak Lake Area - M.3026



Mikinak Lake Area - M.3026



3027

12.M 13. 14.M 15.M 16.M 17.M 18.M 19.M 20.M 21.M

McIntyre Bay  
LAKE NIPIGON

MEADOW LAKE

LOONL.

64521	64522
64523	64524

64525	64526
64527	64528
64529	64530
64531	64532

DFB Reserve

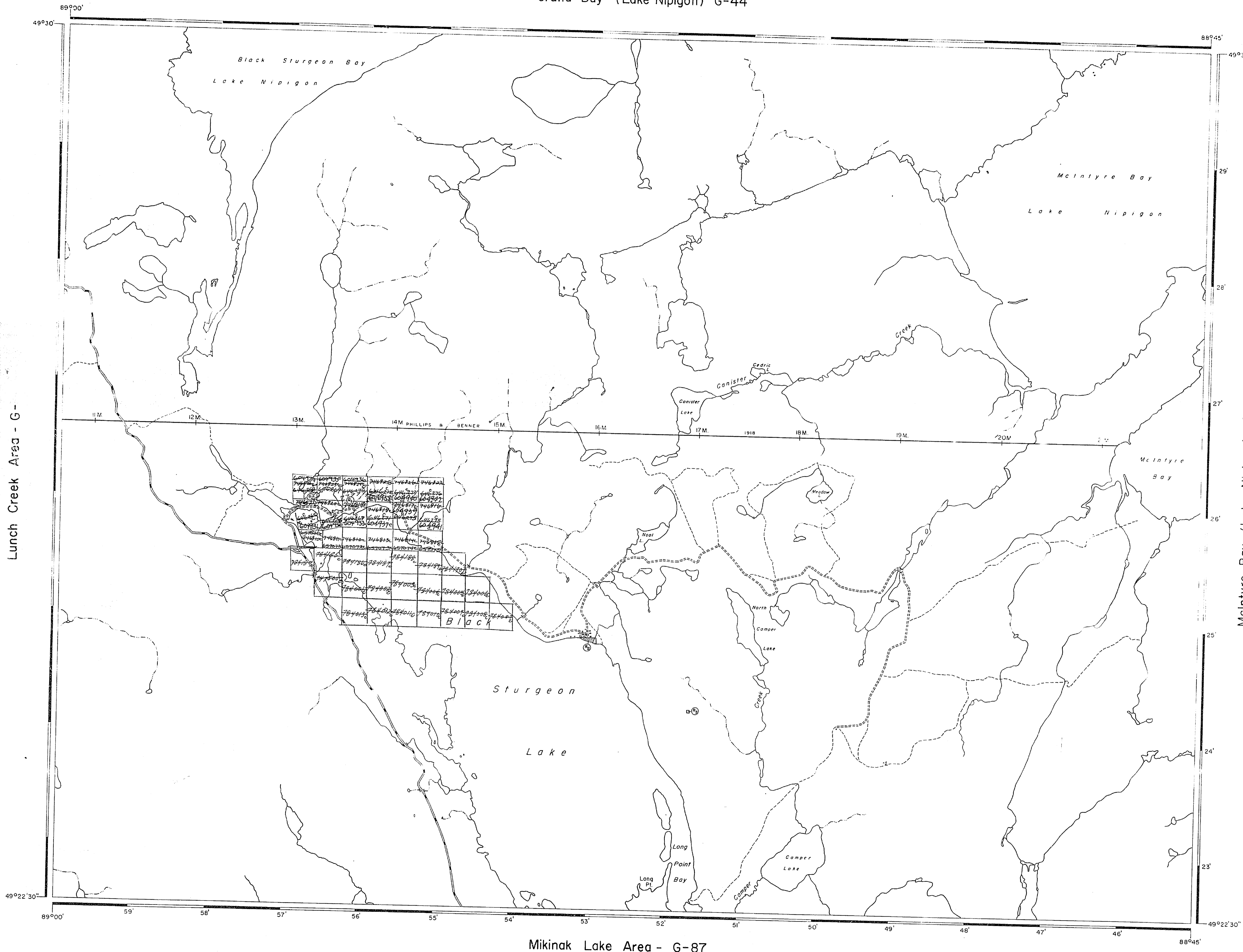
BLACK

DFB Reserve

Black Mountain



Grand Bay (Lake Nipigon) G-44



AREAS WITHDRAWN FROM DISPOSITION

Description	Order No.	Date	Disposition
MNR RESERVE	0-59/84 70 R. 200	DEC-16-80	S.R.D. 77094(ol. 2)
TOWER SITE		DEC-13-81	S.R.O. 77094(ol. 2)

**SAND & GRAVEL**

M.T.C.	GRAVEL PIT	10	1740
			20-36

LEGEND

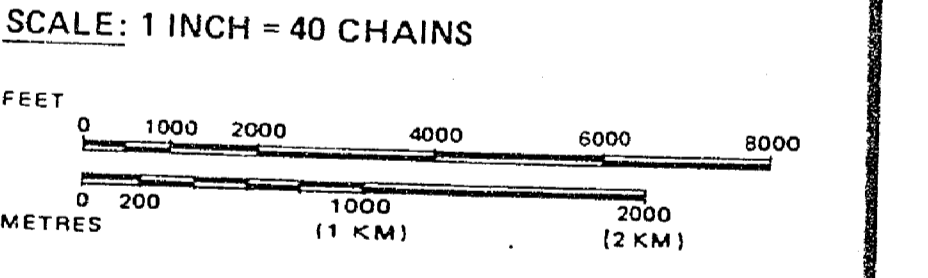
PATENTED LAND	Ⓟ
CROWN LAND SALE	C.S.
LEASES	Ⓛ
LOCATED LAND	Loc
LICENSE OF OCCUPATION	L.O.
MINING RIGHTS ONLY	M.R.O.
SURFACE RIGHTS ONLY	S.R.O.
ROADS	—
IMPROVED ROADS	—
KING'S HIGHWAYS	—
RAILWAYS	—
POWER LINES	—
MARSH OR MUSKEG	—
MINES	Ⓜ
CANCELLED	C.

**NOTES**  
 Flooding rights on Lake Nipigon reserved to contour 855' to H.E.P.C. (Virgin Falls Project) File 12198

DISPOSITION OF CROWN LANDS

TYPE OF DOCUMENT	SYMBOL
PATENT, SURFACE & MINING RIGHTS	Ⓟ
" SURFACE RIGHTS ONLY	Ⓛ
" MINING RIGHTS ONLY	Ⓜ
LEASE SURFACE & MINING RIGHTS	Ⓛ
" SURFACE RIGHTS ONLY	Ⓛ
" MINING RIGHTS ONLY	Ⓜ
LICENCE OF OCCUPATION	Ⓛ
ORDER-IN-COUNCIL	OC
RESERVATION	Ⓟ
CANCELLED	Ⓟ
SAND & GRAVEL	Ⓟ

NOTE: MINING RIGHTS IN PARCELS PATENTED PRIOR TO MAY 6, 1913, VESTED IN ORIGINAL PATENTEE BY THE PUBLIC LANDS ACT, R.S.O. 1970, CHAP. 380, SEC. 63, SUBSEC. 1.



AREA  
**BLACK STURGEON LAKE**  
 M. N. R. ADMINISTRATIVE DISTRICT  
**NIPIGON**  
 MINING DIVISION  
**THUNDER BAY**  
 LAND TITLES / REGISTRY DIVISION  
**THUNDER BAY**

Ministry of Natural Resources  
 Land Management Branch  
 Ontario

Date: *MAR. 10/81*  
 FEBRUARY 1981  
 Number: **G-11**

Lunch Creek Area - G-

McIntyre Bay (Lake Nipigon) G-81

Mikinaq Lake Area - G-87

