

CHIAH LAKE G-1990

LEGEND

- HIGHWAY AND ROUTE No.
- OTHER ROADS
- TRAILS
- SURVEYED LINES:
  - TOWNSHIPS, BASE LINES, ETC.
  - LOTS, MINING CLAIMS, PARCELS, ETC.
- UNSURVEYED LINES:
  - LOT LINES
  - PARCEL BOUNDARY
  - MINING CLAIMS ETC.
- RAILWAY AND RIGHT OF WAY
- UTILITY LINES
- NON-PERENNIAL STREAM
- FLOODING OR FLOODING RIGHTS
- SUBDIVISION OR COMPOSITE PLAN
- RESERVATIONS
- ORIGINAL SHORELINE
- MARSH OR MUSKEG
- MINES
- TRAVERSE MONUMENT

DISPOSITION OF CROWN LANDS

TYPE OF DOCUMENT	SYMBOL
PATENT, SURFACE & MINING RIGHTS	
SURFACE RIGHTS ONLY	
MINING RIGHTS ONLY	
LEASE, SURFACE & MINING RIGHTS	
SURFACE RIGHTS ONLY	
MINING RIGHTS ONLY	
LICENCE OF OCCUPATION	
ORDER-IN-COUNCIL	
RESERVATION	
CANCELLED	
SAND & GRAVEL	

NOTE: MINING RIGHTS IN PARCELS PATENTED PRIOR TO MAY 6, 1913, VESTED IN ORIGINAL PATENTEE BY THE PUBLIC LANDS ACT, R.S.O. 1970, CHAP. 380, SEC. 63, SUBSEC. 1.

REFERENCES

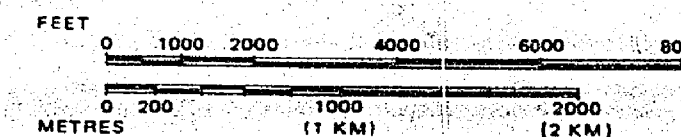
AREAS WITHDRAWN FROM DISPOSITION

- M.R.O. - MINING RIGHTS ONLY
- S.R.O. - SURFACE RIGHTS ONLY
- M+S. - MINING AND SURFACE RIGHTS


Description	Order No.	Date	Disposition	File
R1 PARK RESERVE	1111	1911	M+S	188538

AREA IN SHIBOGAMA INTERIM PLANNING BOARD  
CALL FOR DETAILS 737-2662

SCALE: 1 INCH = 40 CHAINS



AREA  
**BLAKE LAKE**  
M.N.R. ADMINISTRATIVE DISTRICT  
SIOUX LOOKOUT  
MINING DIVISION  
PATRICIA  
LAND TITLES / REGISTRY DIVISION  
KENORA (PATRICIA PORTION)



Date: JANUARY, 1984  
Number: **G-1960**

AREA NOT MAPPED

RITZER LAKE G-2186

THE INFORMATION THAT APPEARS ON THIS MAP HAS BEEN COMPILED FROM VARIOUS SOURCES, AND ACCURACY IS NOT GUARANTEED. THOSE WISHING TO STAKE MINING CLAIMS SHOULD CONSULT WITH THE MINING RECORDER, MINISTRY OF NORTHERN DEVELOPMENT AND MINES, FOR ADDITIONAL INFORMATION ON THE STATUS OF THE LANDS SHOWN HEREON.

PATRICIA MINING DIV.  
MAY 16 1984  
A.M. P.M.  
289 910 112 112 3160

AREA NOT MAPPED

Blow-up 527892

G-1960

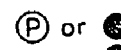



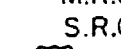







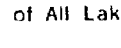


CHIAH LAKE M. 2557

AREA OF  
**BLAKE LAKE**

DISTRICT OF  
KENORA  
PATRICIA PORTION  
  
PATRICIA  
MINING DIVISION

SCALE: 1-INCH = 40 CHAINS

**LEGEND**

- PATENTED LAND PATENTED FOR SURFACE RIGHTS ONLY 
- LEASES 
- LICENSE OF OCCUPATION 
- CROWN LAND SALE 
- LOCATED LAND 
- CANCELLED 
- MINING RIGHTS ONLY 
- SURFACE RIGHTS ONLY 
- HIGHWAY & ROUTE No. 
- ROADS 
- TRAILS 
- RAILWAYS 
- POWER LINES 
- MARSH OR MUSKEG 
- MINES 

\*used only with summer resort locations or when space is limited

**NOTES**

400' Surface Rights Reservation Around the Shores of All Lakes and Rivers

RITZER LAKE M. 3219

WITHDRAWN FROM STAKING

June 8/73

Sec. 42 of The Mining Act  
File = 177305  
Jan 10/69

Blake Lake

①  
G-1960

NATIONAL TOPOGRAPHIC SERIES 53 A

PLAN NO. M. 3231

ONTARIO  
DEPARTMENT OF MINES  
AND NORTHERN AFFAIRS

CHIAH LAKE M.2557

















AREA OF  
**BLAKE LAKE**

DISTRICT OF  
KENORA  
PATRICIA PORTION

PATRICIA  
MINING DIVISION

SCALE: 1-INCH = 40 CHAINS

**LEGEND**

- PATENTED LAND PATENTED FOR SURFACE RIGHTS ONLY  or 
- LEASES  L.O.
- LICENSE OF OCCUPATION  L.O.
- CROWN LAND SALE  C.S.
- LOCATED LAND  Loc.
- CANCELLED  C.
- MINING RIGHTS ONLY  M.R.O.
- SURFACE RIGHTS ONLY  S.R.O.
- HIGHWAY & ROUTE No. 
- ROADS 
- TRAILS 
- RAILWAYS 
- POWER LINES 
- MARSH OR MUSKEG 
- MINES 

\*used only with summer resort locations or when space is limited

**NOTES**

400' Surface Rights Reservation Around the Shores of All Lakes and Rivers

RITZER LAKE M.3219

DATE OF ISSUE  
NOV 24 1976

#2

G-1960  
NATIONAL TOPOGRAPHIC SERIES 53 P

PLAN NO. M. 3231

ONTARIO  
MINISTRY OF NATURAL RESOURCES  
SURVEY AND MAPPING BRANCH

Blow-up 527892

