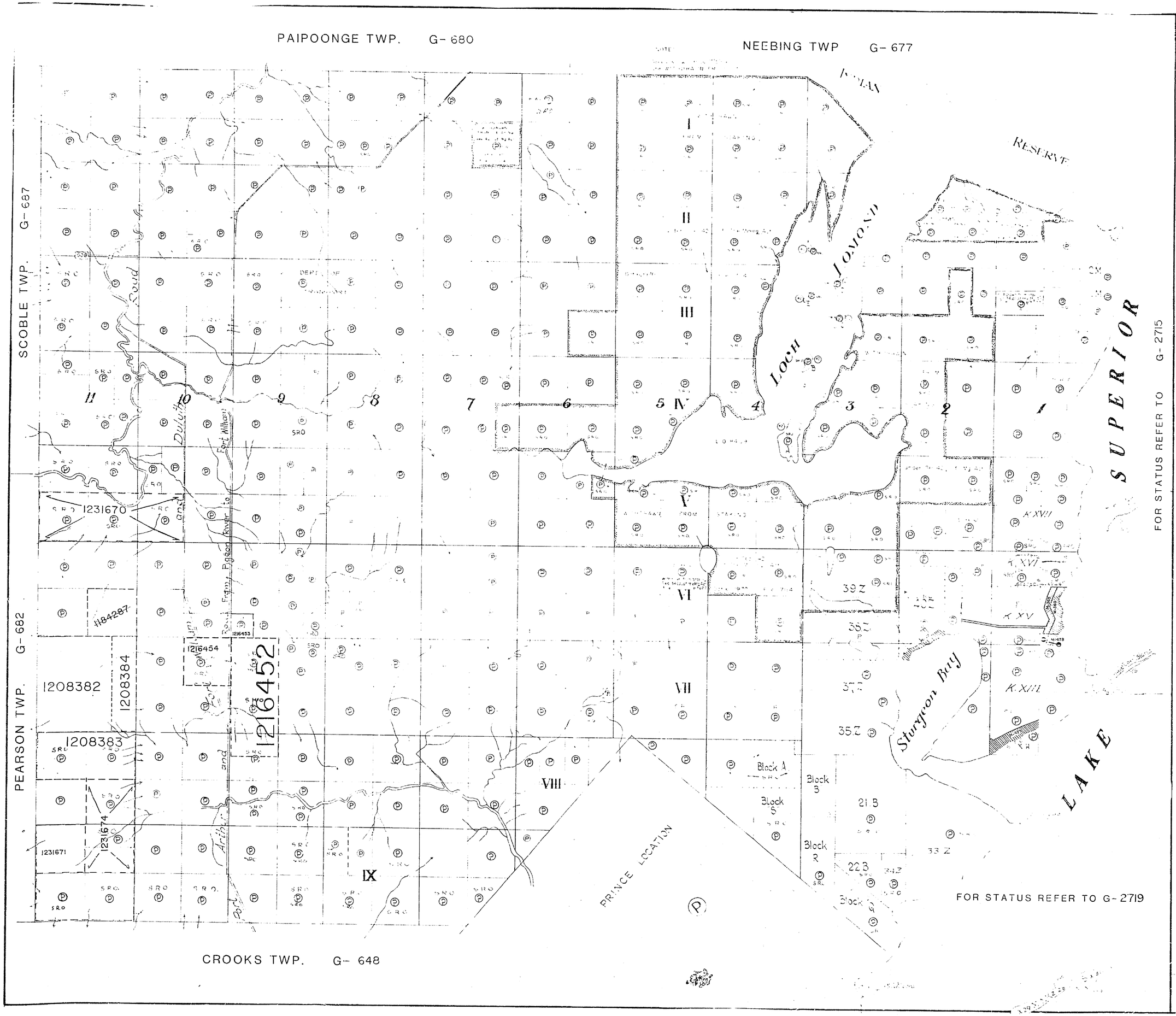

REFERENCES

AREAS WITHDRAWN FROM DISPOSITION

NOTES

THE INFORMATION THAT APPEARS ON THIS MAP HAS BEEN COMPILED FROM VARIOUS SOURCES AND ACCURACY IS NOT GUARANTEED. THOSE WISHING TO STAKE MINING CLAIMS SHOULD CONSULT WITH THE MINING RECORDER, MINISTRY OF NORTHERN DEVELOPMENT AND MINES, FOR ADDITIONAL INFORMATION ON THE STATUS OF THE LAND SHOWN HEREON.

DATE OF ISSUE

NOV 10 1997

PROVINCIAL RECORDING OFFICE - SUDBURY

LAND USE PERMITS FOR COMMERCIAL TOURISM/OUTPOST CAMPS

TOWNSHIP

BLAKE

M.N.R. ADMINISTRATIVE DISTRICT

THUNDER BAY

MINING DIVISION

THUNDER BAY

LAND TITLES REGISTRY DIVISION

THUNDER BAY

Ministry of Natural Resources — Land Management Branch

Ontario

JUNE 11, 1982

MARCH, 1982

Number

G-645

1659

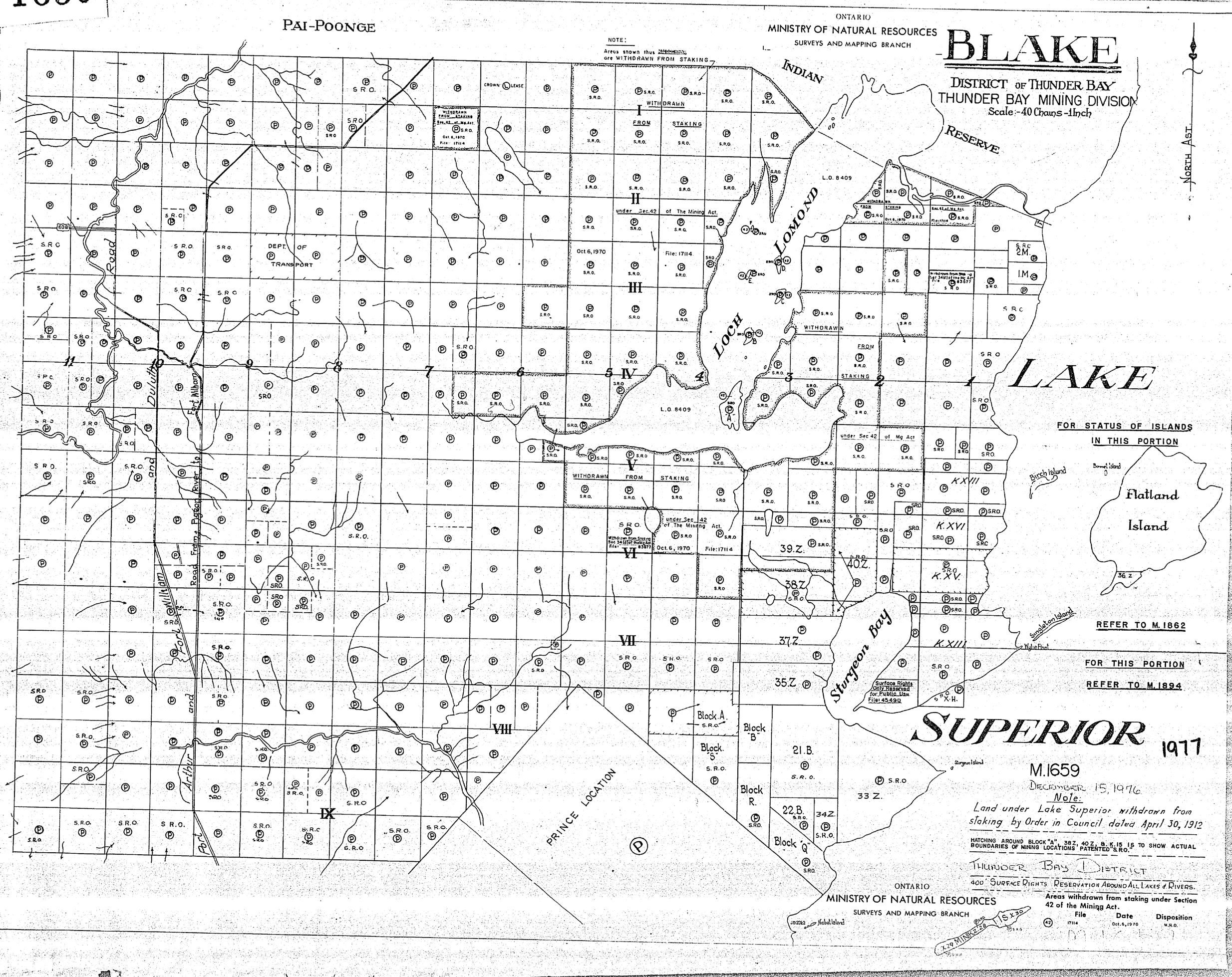

PAI-POONGE
ONTARIO
MINISTRY OF NATURAL RESOURCES
SURVEYS AND MAPPING BRANCH
BLAKE
DISTRICT OF THUNDER BAY
THUNDER BAY MINING DIVISION
Scale:-40 Chains-1Inch
NOTE:
Areas shown thus are WITHDRAWN FROM STAKING
INDIAN
RESERVE
NORTH AST.
LOCH LOMOND
LAKE
SUPERIOR
1977
M.1659
DECEMBER 15, 1976
Note:
Land under Lake Superior withdrawn from staking by Order in Council dated April 30, 1912
HATCHING AROUND BLOCK "A", 38Z, 40Z, & K.15 IS TO SHOW ACTUAL BOUNDARIES OF MINING LOCATIONS PATENTED "S.R.O."
THUNDER BAY DISTRICT
400' SURFACE RIGHTS RESERVATION AROUND ALL LAKES & RIVERS.
Areas withdrawn from staking under Section 42 of the Mining Act.
File
Date
Disposition
42
17114
Oct. 6, 1970
M.R.O.
FOR STATUS OF ISLANDS IN THIS PORTION
REFER TO M.1862
FOR THIS PORTION
REFER TO M.1894
Flatland Island
Birch Island
Singleton Island
Sturgeon Bay
Surface Rights Only Reserved for Public Use File: 45490
Sturgeon Island
Nisbet Island
PRINCE LOCATION
Fort William and Duluth Road
Fort William and Arthur Road From Pigeon River to
DEPT. OF TRANSPORT
WITHDRAWN FROM STAKING
under Sec. 42 of The Mining Act.
Oct. 6, 1970
File: 17114
L.O. 8409
Block A.
Block "B"
Block "S"
Block R.
Block "Q"
21.B.
22.B.
33 Z.
34Z.
35.Z
37.Z
38.Z
39.Z.
40.Z.
K.XIII
K.XIV
K.XV
K.XVI
K.XVIII
2.M.
1.M.
X.H.
I
II
III
IV
V
VI
VII
VIII
IX


1659
BLAKE
DISTRICT OF THUNDER BAY
Scale:-40 Chains-1Inch
PAI-POONGE
INDIAN
RESERVE
NORTH AST.
LOCH LOMOND
L.O. 8409
L.O. 8409
LAKE
SUPERIOR
1969
NO QUARRY PERMITS TO ISSUE WITHOUT PRIOR CLEARANCE
DEPT. OF TRANSPORT
Flatland Island
Sturgeon Bay
Surface Rights Only Reserved for Public Use File: 45490
withdrawn from Staking (See Land Roll)
PRINCE LOCATION
Block A.
Block B
Block S
Block R.
Block Q
Fort William
Arthur
Road
Duluth
Birch Island
Singleton Island
Sturgeon Island
Nisbet Island
Note:
Land under Lake Superior withdrawn from staking by Order in Council dated April 30, 1912
HATCHING AROUND BLOCK "A", 38Z, 40Z, & K.15 IS TO SHOW ACTUAL BOUNDARIES OF MINING LOCATIONS PATENTED S.R.O.
400' SURFACE RIGHTS RESERVATION AROUND ALL LAKES & RIVERS
M1659

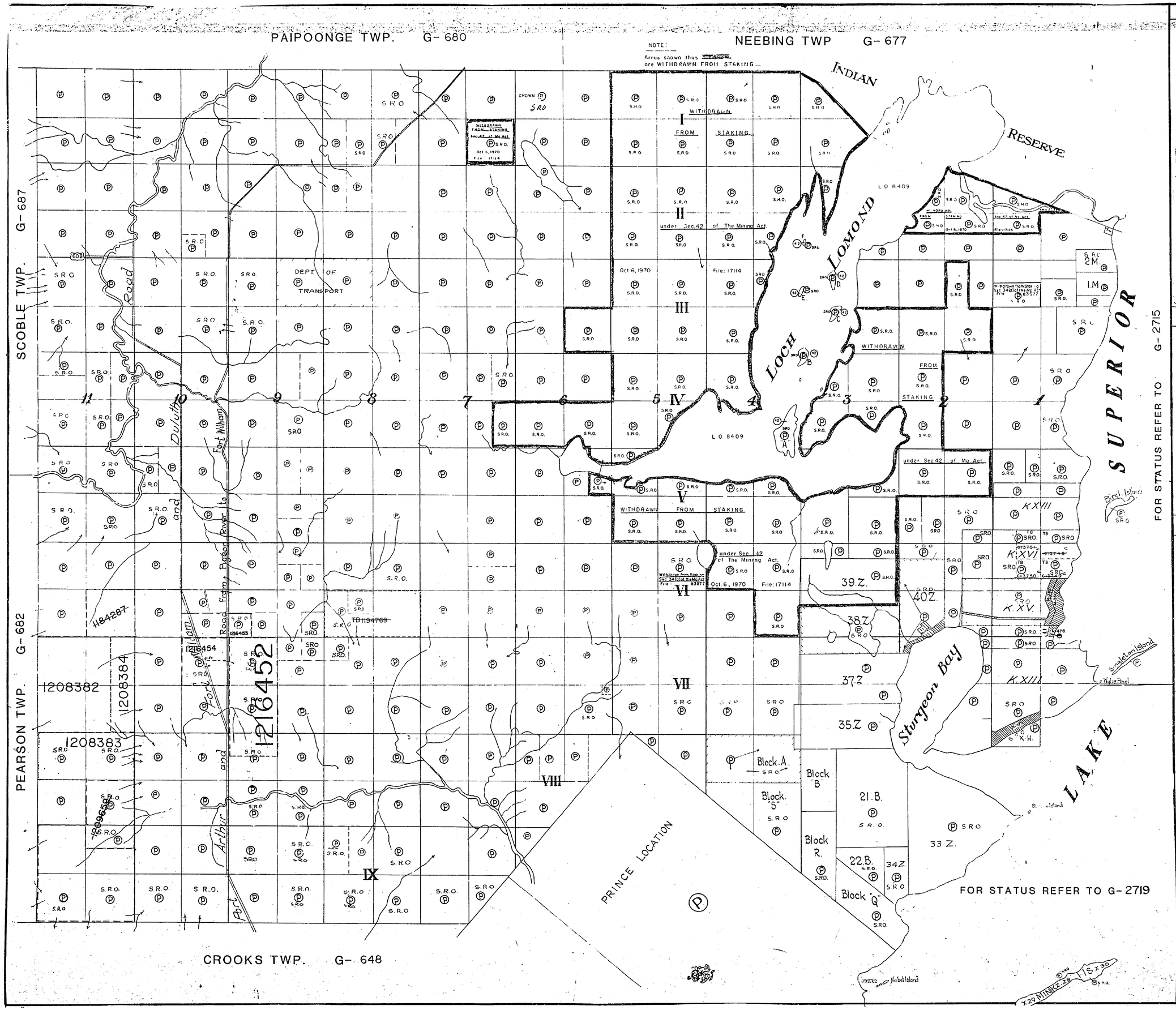

REFERENCES

AREAS WITHDRAWN FROM DISPOSITION

S.R. - SURFACE RIGHTS M.R. - MINING RIGHTS

Description	Order No.	Date	Disposition	File

NOTES

Land under Lake Superior withdrawn from staking by O.C. dated April 30, 1912. SEE LANDROLL

THE INFORMATION THAT APPEARS ON THIS MAP HAS BEEN COMPILED FROM VARIOUS SOURCES, AND ACCURACY IS NOT GUARANTEED. THOSE WISHING TO STAKE MINING CLAIMS SHOULD CONSULT WITH THE MINING RECORDER, MINISTRY OF NORTHERN DEVELOPMENT AND MINES, FOR ADDITIONAL INFORMATION ON THE STATUS OF THE LANDS SHOWN HEREON.

LEGEND

HIGHWAY AND ROUTE No.
OTHER ROADS
TRAILS
SURVEYED LINES:
TOWNSHIPS, BASE LINES, ETC.
UNSURVEYED LINES
PARCEL BOUNDARY
RAILWAY AND RIGHT OF WAY
NON PERENNIAL STREAM
FLOODING OR FLOODING RIGHTS
SUBDIVISION OR COMPOSITE PLAN
RESERVATIONS
ORIGINAL SHORELINE
MARSH OR MUSKEG
MINES
TRAVERSE MONUMENT

DISPOSITION OF CROWN LANDS

TYPE OF DOCUMENT	SYMBOL
PATENT SURFACE & MINING RIGHTS	P
SURFACE RIGHTS ONLY	S.R.O.
MINING RIGHTS ONLY	M.R.O.
LEASE SURFACE & MINING RIGHTS	
SURFACE RIGHTS ONLY	
MINING RIGHTS ONLY	
DETERMINATION	OC
RESERVATION	
CANCELLED	
SAND & GRAVEL	

LAND USE PERMITS FOR COMMERCIAL TOURISM, OUTPOST CAMPS

NOTE: MINING RIGHTS IN PARCELS PATENTED PRIOR TO MAY 6, 1913, VESTED IN ORIGINAL PATENTEE BY THE PUBLIC LANDS ACT, R.S.O. 1970, CHAP. 380, SEC. 63, SUBSEC. 1.

SCALE 1 INCH = 40 CHAINS

METRES 0 1000 2000 4000 6000 8000
(1 KM) (2 KM)

TOWNSHIP

BLAKE

M.N.R. ADMINISTRATIVE DISTRICT

THUNDER BAY

MINING DIVISION

THUNDER BAY

LAND TITLES / REGISTRY DIVISION

THUNDER BAY

DATE OF ISSUE
AUG 25 1997
PROVINCIAL RECORDING OFFICE - SUDBURY

Ontario Ministry of Natural Resources — Land Management Branch

JUNE 11, 1982

Date MARCH, 1982

Number G-645

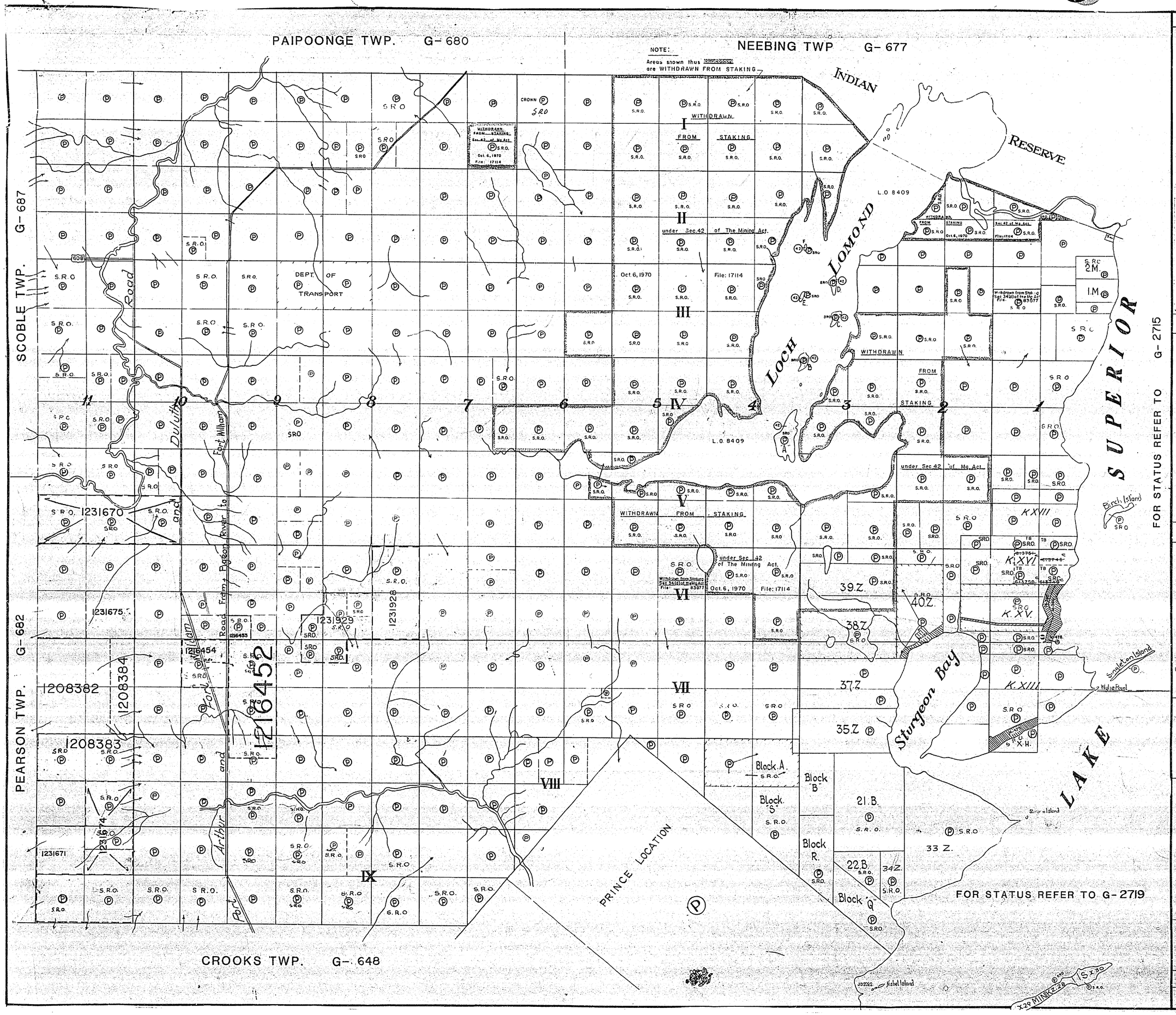

REFERENCES

AREAS WITHDRAWN FROM DISPOSITION

S.R. – SURFACE RIGHTS M.R. – MINING RIGHTS

Description	Order No.	Date	Disposition	File

NOTES

Land under Lake Superior withdrawn from staking by O.C. dated April 30, 1912. SEE LANDROLL

THE INFORMATION THAT APPEARS ON THIS MAP HAS BEEN COMPILED FROM VARIOUS SOURCES, AND ACCURACY IS NOT GUARANTEED. THOSE WISHING TO STAKE MINING CLAIMS SHOULD CONSULT WITH THE MINING RECORDER, MINISTRY OF NORTHERN DEVELOPMENT AND MINES, FOR ADDITIONAL INFORMATION ON THE STATUS OF THE LANDS SHOWN HEREON.

LEGEND

HIGHWAY AND ROUTE No.
OTHER ROADS
TRAILS
SURVEYED LINES:
TOWNSHIPS, BASE LINES, ETC.
LOTS, MINING CLAIMS, PARCELS, ETC.
UNSURVEYED LINES:
LOT LINES
PARCEL BOUNDARY
MINING CLAIMS ETC.
RAILWAY AND RIGHT OF WAY
UTILITY LINES
NON PERENNIAL STREAM
FLOODING OR FLOODING RIGHTS
SUBDIVISION OR COMPOSITE PLAN
RESERVATIONS
ORIGINAL SHORELINE
MARSH OR MUSKEG
MINES
TRAVERSE MONUMENT

DISPOSITION OF CROWN LANDS

TYPE OF DOCUMENT	SYMBOL
PATENT, SURFACE & MINING RIGHTS	P
" , SURFACE RIGHTS ONLY	S.R.O.
" , MINING RIGHTS ONLY	M.R.O.
LEASE, SURFACE & MINING RIGHTS	
" , SURFACE RIGHTS ONLY	
" , MINING RIGHTS ONLY	
LICENCE OF OCCUPATION	
ORDER-IN-COUNCIL	OC
RESERVATION	
CANCELLED	
SAND & GRAVEL	

LAND USE PERMITS FOR COMMERCIAL TOURISM, OUTPOST CAMPS

NOTE: MINING RIGHTS IN PARCELS PATENTED PRIOR TO MAY 6, 1913, VESTED IN ORIGINAL PATENTEE BY THE PUBLIC LANDS ACT, R.S.O. 1970, CHAP. 380, SEC. 63, SUBSEC. 1.

SCALE: 1 INCH = 40 CHAINS

FEET 0 1000 2000 4000 6000 8000

METRES 0 200 1000 (1 KM) 2000 (2 KM)

TOWNSHIP

BLAKE

M.N.R. ADMINISTRATIVE DISTRICT

THUNDER BAY

MINING DIVISION

THUNDER BAY

LAND TITLES / REGISTRY DIVISION

THUNDER BAY

Ontario Ministry of Natural Resources Land Management Branch

June 11, 1982

Date MARCH, 1982

Number **G-645**

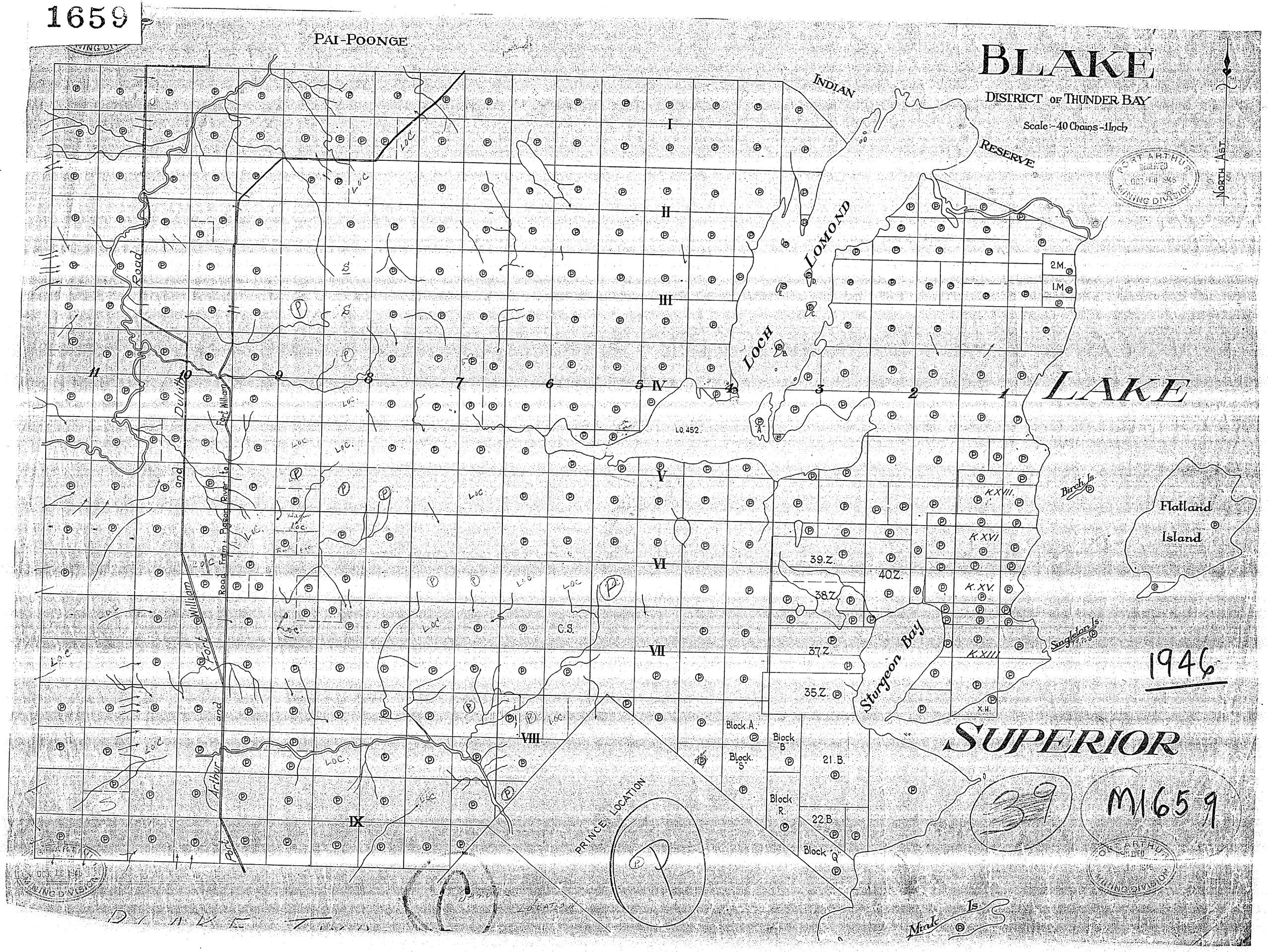
1659
BLAKE
DISTRICT OF THUNDER BAY
Scale:-40 Chains-1Inch
PAI-POONGE
INDIAN
RESERVE
LOCH LOMOND
LAKE
SUPERIOR
Flatland Island
Sturgeon Bay
Birch Is.
Singleton Is.
Mink Is.
PRINCE LOCATION
Fort William and Duluth Road
Fort William and Arthur Road From Pigeon River to
Block A.
Block B
Block S
Block R
Block Q
39.Z.
40.Z.
38.Z.
37.Z.
35.Z.
21.B.
22.B.
K.XVII.
K.XVI
K.XV.
K.XIII
X.H.
2.M.
1.M.
C.S.
LO.452.
I
II
III
IV
V
VI
VII
VIII
IX
1
2
3
4
5
6
7
8
9
10
11
NORTH AST.
1946
M1659
39

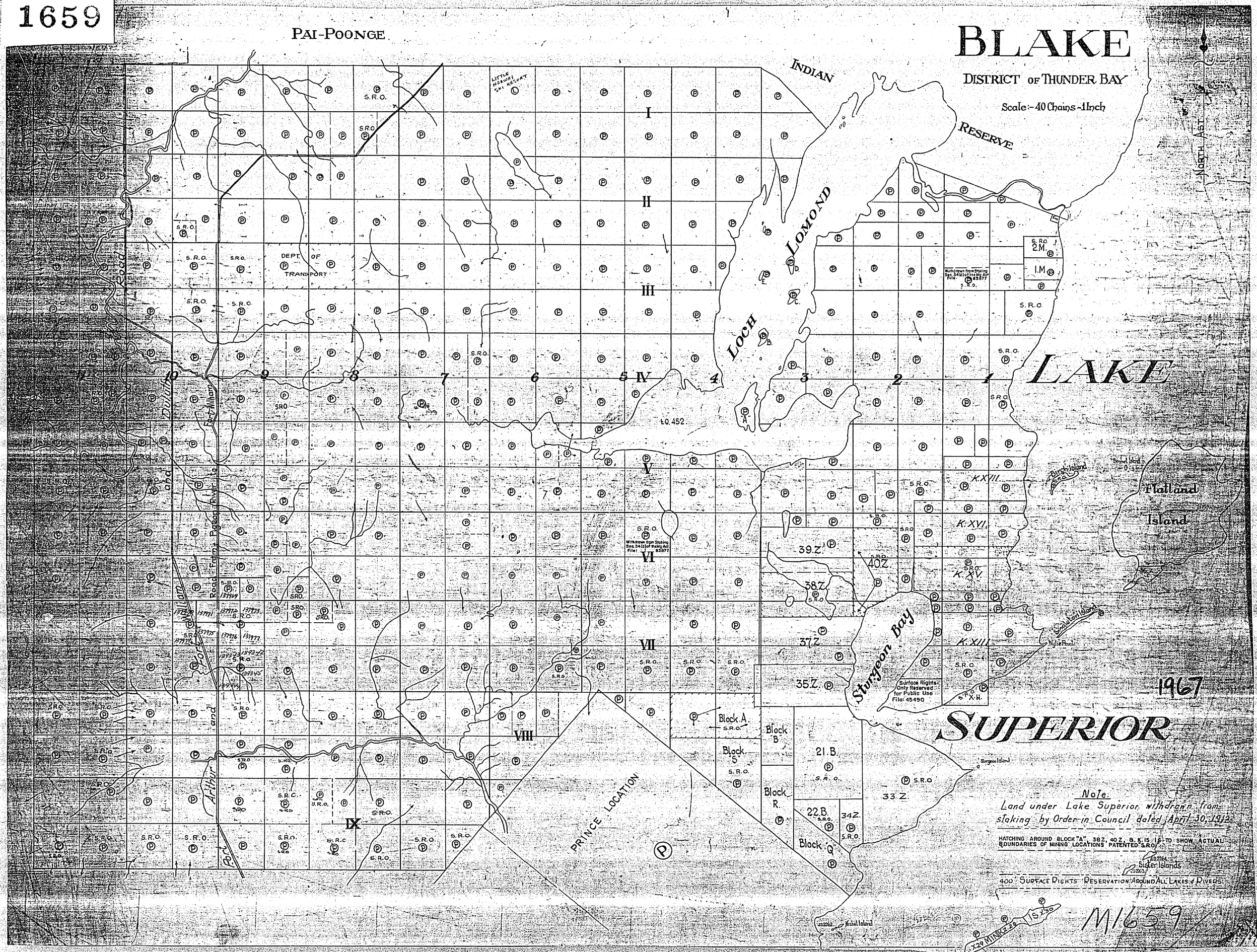
1659
BLAKE
DISTRICT OF THUNDER BAY
Scale:- 40 Chains - 1 Inch
PAI-POONGE
INDIAN
RESERVE
LOCH LOMOND
LAKE
SUPERIOR
NORTH AST
Flatland Island
Sturgeon Bay
Surface Rights Only Reserved for Public Use File: 45490
DEPT. OF TRANSPORT
PRINCE LOCATION
Block A
Block B
Block S
Block R
Block Q
39.Z.
40.Z.
38.Z.
37.Z.
35.Z.
21.B.
22.B.
34.Z.
33.Z.
K.XVII.
K.XVI.
K.XV.
K.XIII.
X.H.
1967
Note.
Land under Lake Superior withdrawn from staking by Order in Council dated April 30, 1912
HATCHING AROUND BLOCK "A", 38Z, 40Z, & K.15 IS TO SHOW ACTUAL BOUNDARIES OF MINING LOCATIONS PATENTED S.R.O.
400' SURFACE RIGHTS RESERVATION AROUND ALL LAKES & RIVERS
Sister Islands
M1659

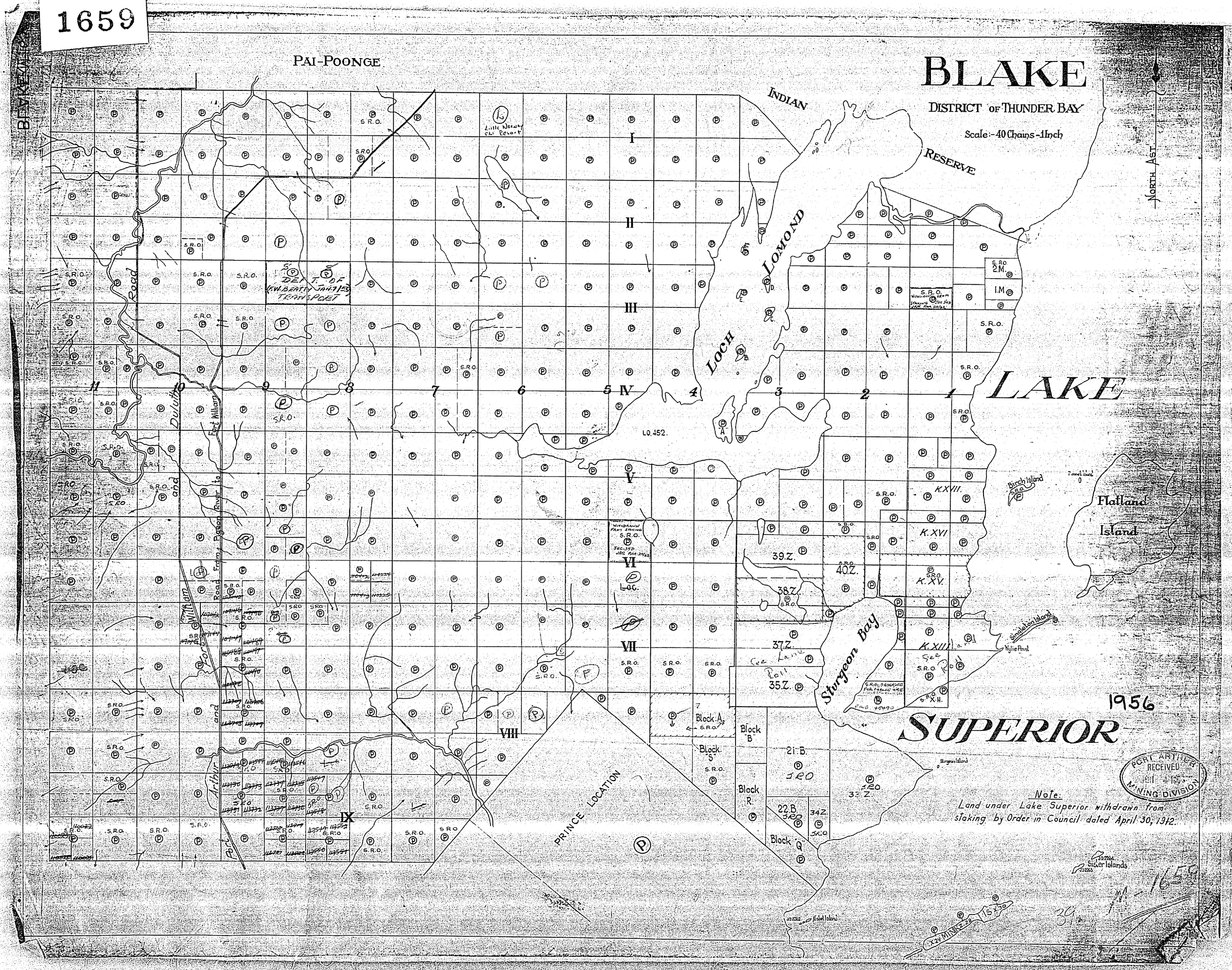
1659
BLAKE
DISTRICT OF THUNDER BAY
Scale:-40 Chains-1Inch
PAI-POONGE
INDIAN
RESERVE
NORTH AST
LOCH LOMOND
LAKE
SUPERIOR
Flatland Island
Sturgeon Bay
PRINCE LOCATION
Fort William
Duluth
Road
Arthur
Port
Block A
Block B
Block S
Block R
Block Q
Birch Island
Singleton Island
Sister Islands
1956
Note:
Land under Lake Superior withdrawn from staking by Order in Council dated April 30, 1912.
PORT ARTHUR RECEIVED MINING DIVISION
M-1659

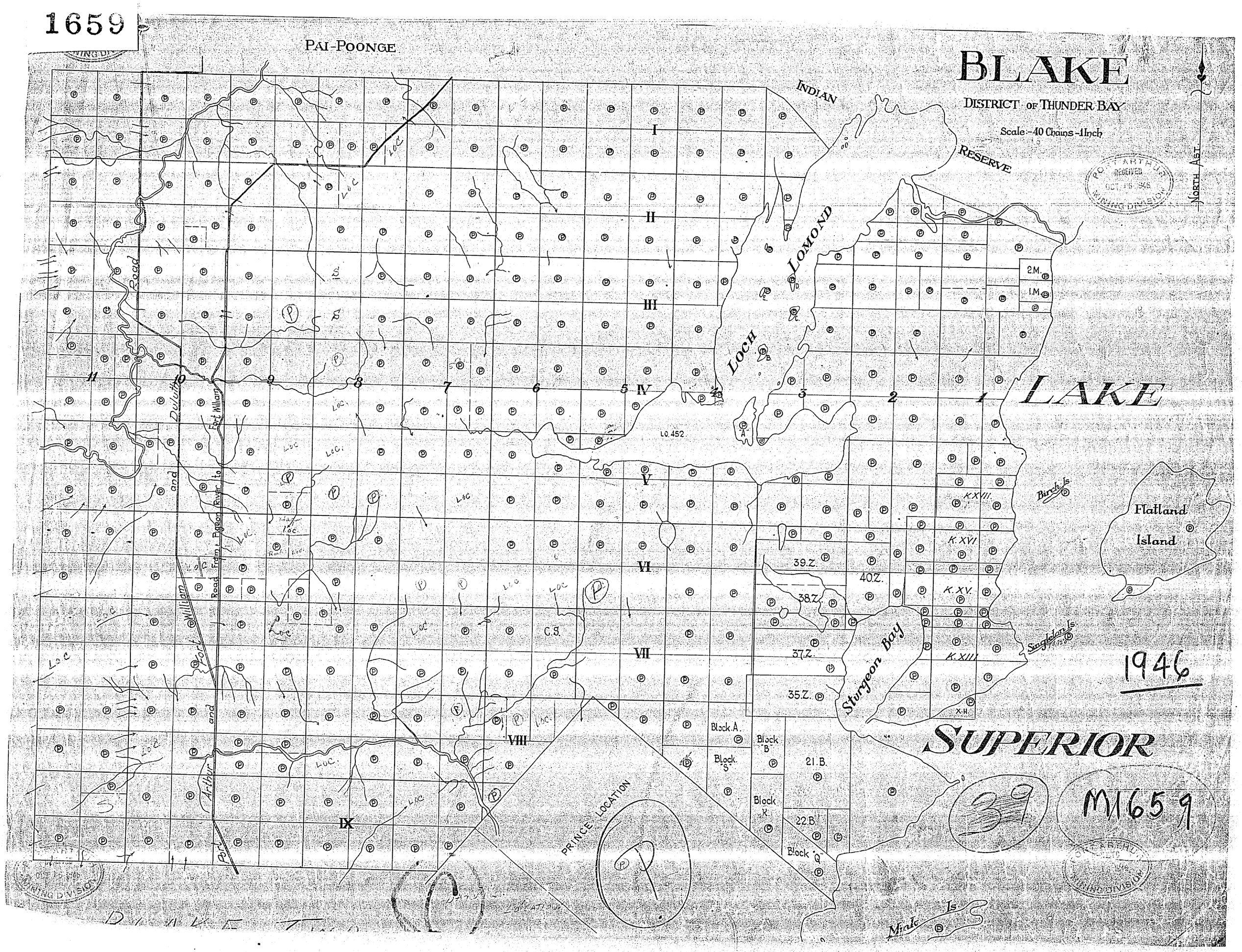
1659
BLAKE
DISTRICT OF THUNDER BAY
Scale:-40 Chains-1Inch
PAI-POONGE
INDIAN
RESERVE
LOCH LOMOND
LAKE
SUPERIOR
Flatland Island
Sturgeon Bay
Birch Is.
Singleton Is.
Miak Is.
PRINCE LOCATION
Fort William
Duluth
Road
Road From Pigeon River to Fort William and Fort Arthur
LO.452
C.S.
39.Z.
40.Z.
38.Z.
37.Z.
35.Z.
21.B.
22.B.
Block A.
Block "B"
Block "S"
Block "K"
Block "Q"
K.XVII.
K.XVI.
K.XV.
K.XIII.
X.H.
2.M.
1.M.
I
II
III
IV
V
VI
VII
VIII
IX
1946
M1659
39

1894

SPAR, VICTORIA and ISLANDS IN VICINITY OF BLAKE and CROOKS TWPS
PORT ARTHUR MINING DIVISION - DISTRICT OF THUNDER BAY

Scale - 40 Chains - 1 Inch

PORT ARTHUR
RECEIVED
AUG 17 1951
MINING DIVISION

BLAKE

Sturgeon Bay

35Z.

Block A

Block B

Block S

21 B

Block R

22 B.

Block Q

K.XIII

X.H.

Singleton Island

Wylie Point

North Asi.

Sturgeon Island

LAKE

JD 2264
Sister Islands
JD 2263

JD 2262 Kisbet Island

30X

29X Mink Is

Muskrat Id.

Mink Pt

JARVIS LOCATION
Mining Rights Released to Crown
Surface Rights Retained

PRINCE LOCATION

Prince Bay

Prince Pt.

Beaver Island

JARVIS BAY

Jarvis Pt.

82226

CROOKS

Crystal Bay

Caldwell Pt

Sucker Island

Caldwell Island

Mining Rights released to Crown
Surface Rights Retained

Victoria Cove

Surface Rights Retained

Victoria Island

Dominion Govt Lighthouse Reserve 22 Nov 1905

Cosgrave Bay

Ref 1112

JD 2270 (No 1)

Albert Id. (No 2)

JD 2271

Tiger Rock JD 2274 (No 4)

Tiger Island

JD 2273 (No 3)

JD 2272

Islands No 1, 2, 3 & 4 Mg Rights released to Crown
(Surface Rights retained)

McKellar Pt

Pinnacle Rock

JD 2275

Spar Id.

Bradshaw Id.

Spar Channel

Jarvis Rock

Mg Rights released to Crown
Surface rights retained

Surface Rights Retained

Devil Id.

Foote Id.

Jarvis Id.

Mg Rights released to Crown

Mg Rights released to Crown

SUPERIOR

1951

267A

m1894

PORT ARTHUR
RECEIVED
AUG 17 1951
MINING DIVISION

SPAR, VICTORIA ISLANDS etc TBLG

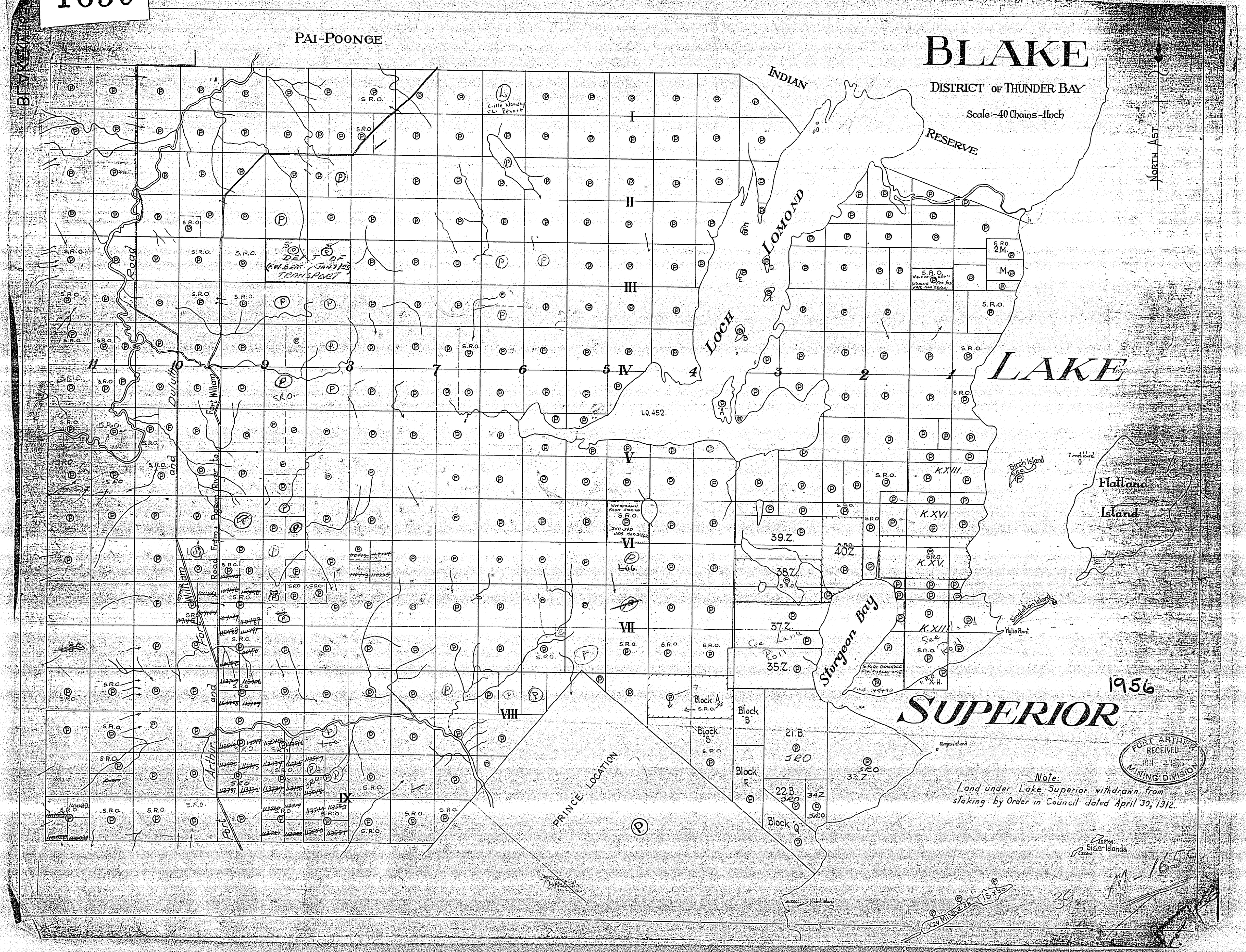
1659
BLAKE
DISTRICT OF THUNDER BAY
Scale:-40 Chains-1Inch
PAI-POONGE
INDIAN
RESERVE
NORTH AST
LOCH LOMOND
LAKE
SUPERIOR
Flatland Island
Birch Island
Singleton Island
Wylie Point
Sturgeon Bay
Sister Islands
Duluth
Fort William
Road
Road From Pigeon River to
Fort William and Port Arthur
PRINCE LOCATION
LO.452.
Block A
Block B
Block S
Block R
Block Q
39.Z.
40.Z.
38.Z.
37.Z.
35.Z.
21.B.
22.B.
34.Z.
33.Z.
K.XIII.
K.XVI
K.XV.
K.XIII
2.M.
1.M.
S.R.O.
I
II
III
IV
V
VI
VII
VIII
IX
11
10
9
8
7
6
5
4
3
2
1
1956
Note:
Land under Lake Superior withdrawn from staking by Order in Council dated April 30, 1912.
FORT ARTHUR
RECEIVED
MINING DIVISION
M-1659

1894

SPAR, VICTORIA and ISLANDS IN VICINITY OF BLAKE and CROOKS TWPS
PORT ARTHUR MINING DIVISION - DISTRICT OF THUNDER BAY

Scale:- 40 Chains - 1 Inch.

BLAKE

CROOKS

LAKE SUPERIOR

1958

Sturgeon Bay

Singleton Island

Wylie Point

North Ast.

35Z

SEE

X.H.

Block A.

Block B.

Block S.

21.B

Sturgeon Island.

Block R.

22B.

Block Q.

PRINCE LOCATION

SEE BLAKE

SEE M1659

M1659

JARVIS LOCATION.
Mining Rights Released to Crown
Surface Rights Retained

CROOKS 1688

JD2261
Sister Islands
JD2263

CK
15
30X
29X
Mink

JD2262
Nisbet Island

Muskrat Id.

Mink Pt.

Prince Bay

Prince Pt.

Beaver Island

JARVIS BAY

Jarvis Pt.

JD2275.

Spar Id.

Bradshaw Id.

Spar Channel

Jarvis Rock

Mg Rights released to Crown
Surface rights retained

Surface Rights Retained

Jarvis Id

Devil Id

Foote Id

Mg Rights released to Crown

Mg Rights released to Crown
Surface Rights Retained

Victoria Cove

Victoria Island

Dominion Govt. Lighthouse Reserve 22 Nov 1915

Cosgrave Bay

Sucker Island

Caldwell Island

Caldwell Pt.

Crystal Bay

Tiger Rock
JD2274

Tiger Island

Albert Id.

JD2271

JD2273

JD2272

Islands Nos 1,2,3 & 4 Mg Rights released to Crown
Surface Rights retained

DO NOT
RECORD
McKellar Pt
Pinnacle Rock
SEE 1688

PORT ARTHUR
RECEIVED
MINING DIVISION

M1894

Note:
Land under Lake Superior withdrawn from staking by Order in Council dated April 30. 1912.

SPAR, VICTORIA ISLANDS etc 1894

1659

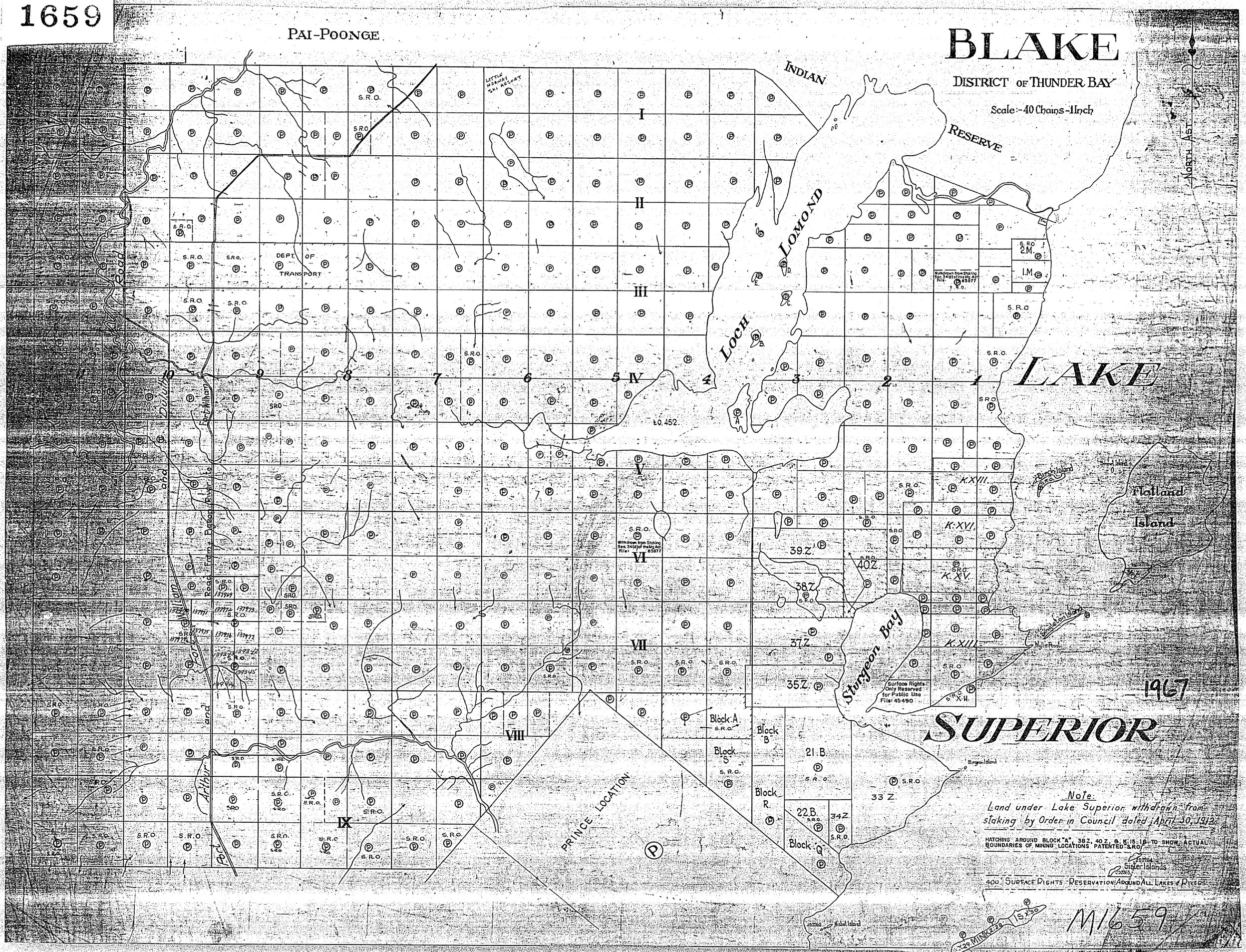

BLAKE
DISTRICT OF THUNDER BAY
Scale:-40 Chains-1Inch
PAI-POONGE
INDIAN
RESERVE
LOCH LOMOND
LAKE
SUPERIOR
NORTH AST.
Flatland Island
Sturgeon Bay
Surface Rights Only Reserved for Public Use File: 45490
DEPT. OF TRANSPORT
PRINCE LOCATION
Block A
Block B
Block S
Block R
Block Q
Sister Islands
Birch Island
Singleton Island
Wylie Point
Sturgeon Island
Nickel Island
Fort William
Road
Duluth
Arthur
Port
Road From Pigeon River to
Withdrawn from Staking Sec. 34(d) of the Mg. Act File: 83877
LO. 452
1967
Note:
Land under Lake Superior withdrawn from staking by Order in Council dated April 30, 1912.
HATCHING AROUND BLOCK "A", 38Z, 40Z, & K.15-16 TO SHOW ACTUAL BOUNDARIES OF MINING LOCATIONS PATENTED S.R.O.
400 SURFACE RIGHTS RESERVATION AROUND ALL LAKES & RIVERS.
M1659


1659
BLAKE
DISTRICT OF THUNDER BAY
Scale:-40 Chains-1Inch
PAI-POONGE
INDIAN
RESERVE
LOCH LOMOND
L.O. 8409
LAKE
SUPERIOR
1969
Flatland Island
Sturgeon Bay
Surface Rights Only Reserved for Public Use File: 45490
DEPT. OF TRANSPORT
Fort William and Duluth Road
Fort William and Arthur Road
Road From Pigeon River to
PRINCE LOCATION
Block A
Block B
Block S
Block R
Block Q
Birch Island
Singleton Island
Wylie Point
Sturgeon Island
Nisbet Island
Gister Islands
NORTH AST
* NO QUARRY PERMITS TO ISSUE WITHOUT PRIOR CLEARANCE
withdrawn from Staking (See Land Roll)
Note:
Land under Lake Superior withdrawn from staking by Order in Council dated April 30, 1912
HATCHING AROUND BLOCK "A", 38Z, 40Z, & K.15 IS TO SHOW ACTUAL BOUNDARIES OF MINING LOCATIONS PATENTED S.R.O.
400' SURFACE RIGHTS RESERVATION AROUND ALL LAKES & RIVERS
M1659

1894

SPAR, VICTORIA and ISLANDS IN VICINITY OF BLAKE and CROOKS TWPS

THUNDER BAY MINING DIVISION — DISTRICT OF THUNDER BAY

Scale - 40 Chains - 1 Inch

BLAKE

CROOKS

LAKE SUPERIOR

1977

For Status See Blake Twp. M. 1659

For Status See Crooks Twp. M. 1688

See also Blake Twp. M. 1659

Sturgeon Bay

Blake Twp.

M. 1659

K.XIII

North of this line refer to M. 1862

North Ast.

Sturgeon Island

PRINCE LOCATION

JARVIS LOCATION

Nisbet Island

Mink Island

Mink Pt.

Prince Bay

Prince Pt

Beaver Island

JARVIS BAY

Jarvis Pt

Windigo Id. JD 2264

Sister Islands

White Id. S.R.O. JD 2263

JD 2277

JD 2278 Cohen Rock

JD 2275

Spar Id.

Bradshaw Id.

Jarvis Rock

Spar Channel

Jarvis Id.

Surface Rights Retained

Devil Id.

Foxfield

Mc Rights released to Crown

Crystal Bay

Caldwell Pt.

Sucker Island

Caldwell Island

Victoria Island

Victoria Cove

Cosgrave Bay

Tiger Rock JD 2274

Tiger Island

Albert Id. JD 2271

JD 2273

JD 2272

Islands No. 1, 2, 3 & 4 Mc Rights released to Crown (Surface Rights retained)

ONTARIO

MINISTRY OF NATURAL RESOURCES

SURVEYS AND MAPPING BRANCH

M.1894

T.B.

FEB 9/77

Note:

Land under Lake Superior withdrawn from staking by Order in Council dated April 30. 1912.

NATIONAL TOPOGRAPHIC SERIES 52 A 4

1894

SPAR, VICTORIA and ISLANDS in VICINITY OF BLAKE and CROOKS TWPS.

THUNDER BAY N.E. MINING DIVISION - DISTRICT OF THUNDER BAY

Scale - 40 Chains - 1 Inch

BLAKE

CROOKS

LAKE SUPERIOR

For Status See Blake Twp. M. 1659

See also Blake Twp M. 1659

For Status See Crooks Twp. M. 1688

PRINCE LOCATION

JARVIS LOCATION

Sturgeon Bay

Sturgeon Island

North Ast.

North of this line refer to M.1862

K XIII

Nisbet Island

Muskrat Id.

Mink Pt.

Mink Island

Cohen Rock

Windigo Id. JD2264

Sister Islands

White Id. JD2263

Prince Bay

Prince Pt.

Beaver Island

JARVIS BAY

Jarvis Pt.

JD2275.

Spar Id.

Bradshaw Id.

Jarvis Rock

Spar Channel

Jarvis Id.

Surface Rights Retained

Devil Id.

Foote Id.

Mg Rights released to Crown

Crystal Bay

Caldwell Pt.

Sucker Island

Caldwell Island

Victoria Cove

Victoria Island

Cosgrave Bay

Tiger Rock

Tiger Island

Albert Id.

Islands No 1, 2 & 4 Mg Rights released to Crown Surface Rights retained

PIE ISLAND M.1862

SUPERIOR 1973

ONTARIO
MINISTRY OF NATURAL RESOURCES
SURVEYS AND MAPPING BRANCH
M.1894

T. B.

Note:
Land under Lake Superior withdrawn from staking by Order in Council dated April 30, 1912.

NATIONAL TOPOGRAPHIC SERIES 52 A 4

1659

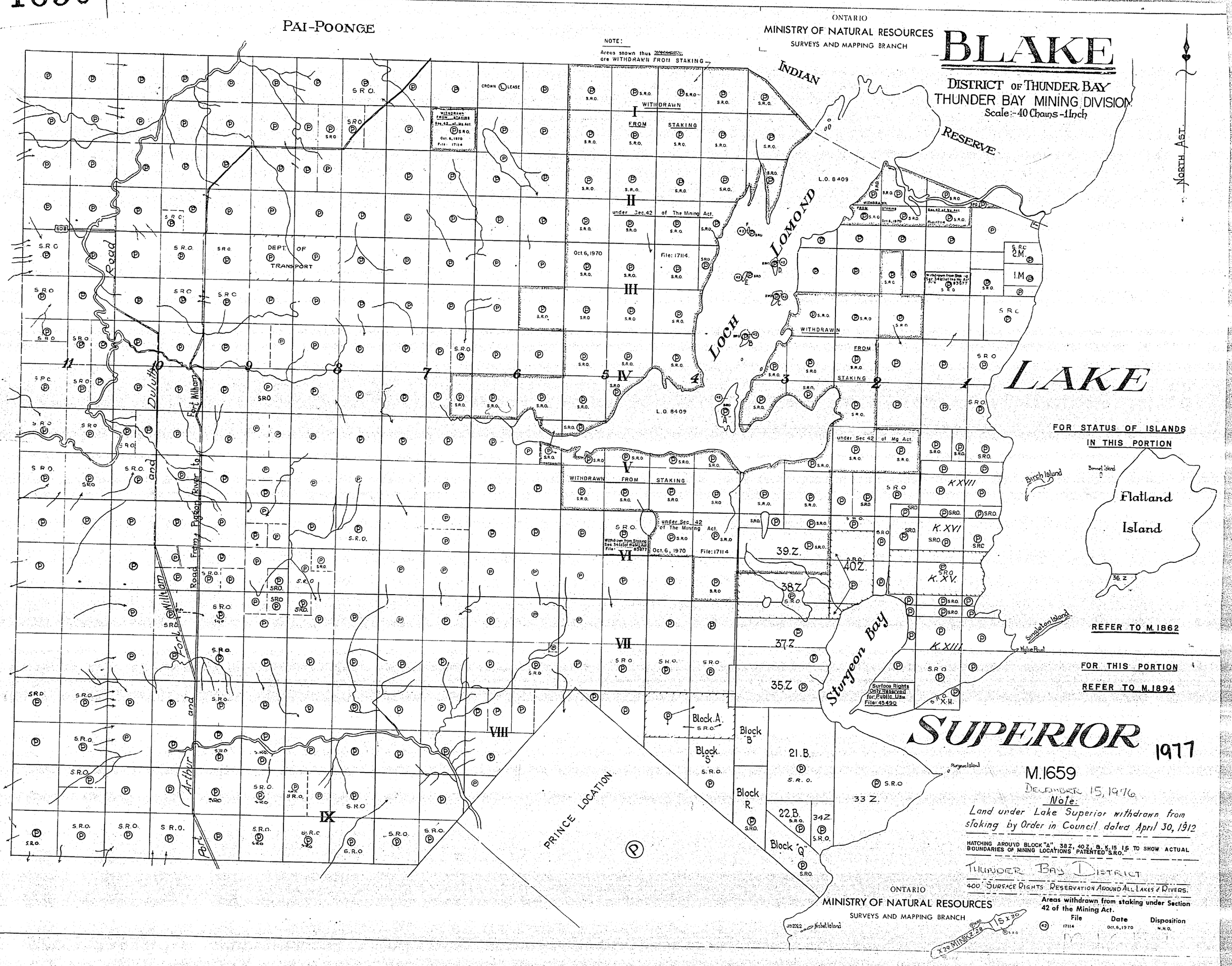

PAI-POONGE
ONTARIO
MINISTRY OF NATURAL RESOURCES
SURVEYS AND MAPPING BRANCH
BLAKE
DISTRICT OF THUNDER BAY
THUNDER BAY MINING DIVISION
Scale:-40 Chains-1Inch
NOTE:
Areas shown thus are WITHDRAWN FROM STAKING
INDIAN
RESERVE
NORTH AST.
LOCH LOMOND
LAKE
WITHDRAWN FROM STAKING
under Sec.42 of The Mining Act.
Oct.6,1970
File: 17114
DEPT. OF TRANSPORT
Road
Duluth and Fort William
Fort William and Arthur
Road From Pigeon River to
L.O. 8409
under Sec 42 of Mg Act.
FOR STATUS OF ISLANDS IN THIS PORTION
Birch Island
Flatland Island
REFER TO M.1862
FOR THIS PORTION
REFER TO M.1894
Singleton Island
Wylie Point
Sturgeon Bay
Surface Rights Only Reserved for Public Use File: 43490
Block A.
Block "B"
Block "S"
Block R.
Block "Q"
PRINCE LOCATION
SUPERIOR
1977
M.1659
DECEMBER 15, 1976
Note:
Land under Lake Superior withdrawn from staking by Order in Council dated April 30, 1912
HATCHING AROUND BLOCK "A", 38Z, 40Z, & K.15 IS TO SHOW ACTUAL BOUNDARIES OF MINING LOCATIONS PATENTED "S.R.O."
THUNDER BAY DISTRICT
400' SURFACE RIGHTS RESERVATION AROUND ALL LAKES & RIVERS.
Areas withdrawn from staking under Section 42 of the Mining Act.
File
Date
Disposition
42
17114
Oct.6,1970
M.R.O.
ONTARIO
MINISTRY OF NATURAL RESOURCES
SURVEYS AND MAPPING BRANCH

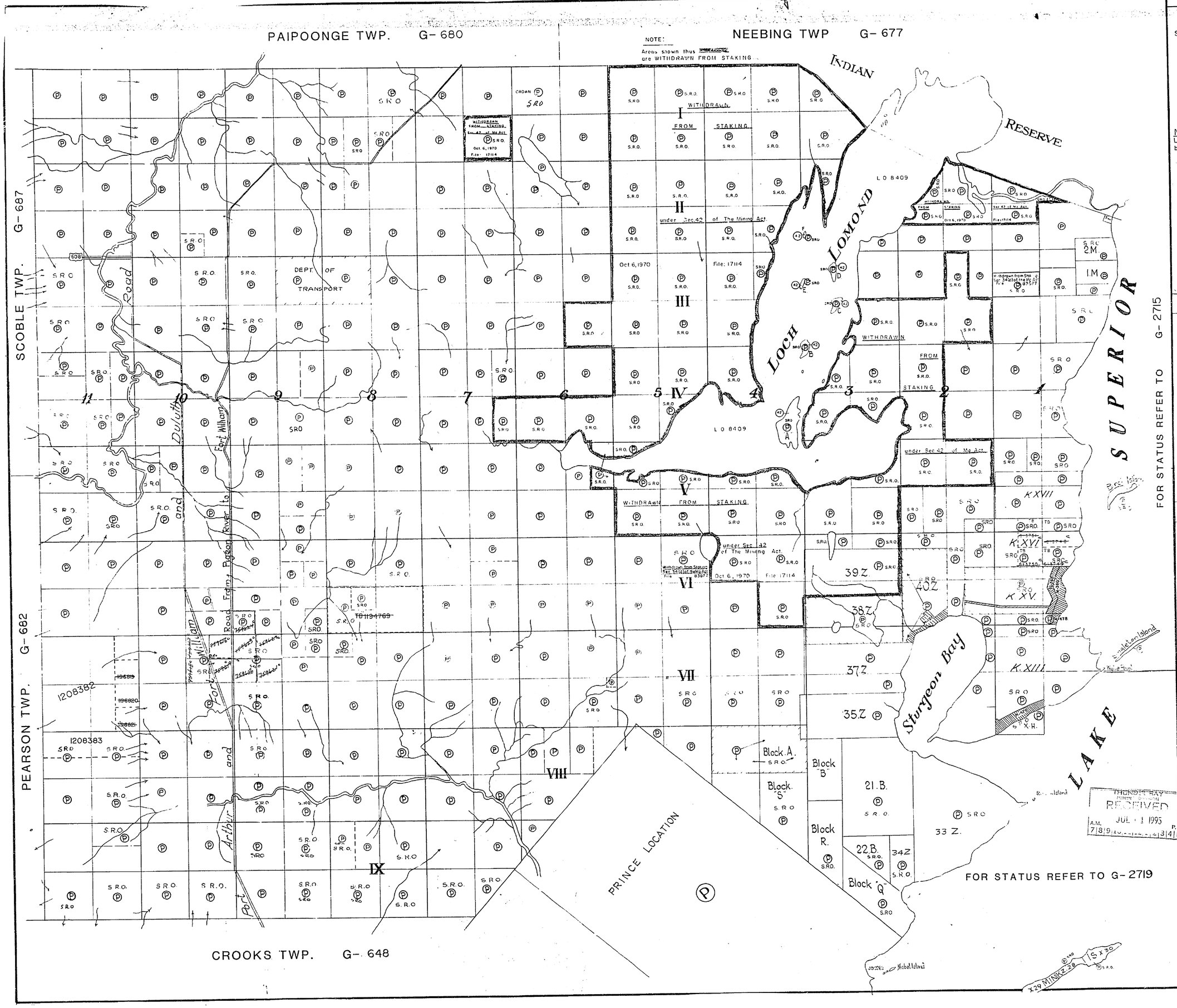

REFERENCES

AREAS WITHDRAWN FROM DISPOSITION

S.R. – SURFACE RIGHTS M.R. – MINING RIGHTS

Description	Order No.	Date	Disposition	File

NOTES

Land under Lake Superior withdrawn from staking by O.C. dated April 30, 1912. SEE LANDROLL

THE INFORMATION THAT APPEARS ON THIS MAP HAS BEEN COMPILED FROM VARIOUS SOURCES, AND ACCURACY IS NOT GUARANTEED. THOSE WISHING TO STAKE MINING CLAIMS SHOULD CONSULT WITH THE MINING RECORDER, MINISTRY OF NORTHERN DEVELOPMENT AND MINES, FOR ADDITIONAL INFORMATION ON THE STATUS OF THE LANDS SHOWN HEREON.

LEGEND

DISPOSITION OF CROWN LANDS

TYPE OF DOCUMENT SYMBOL

S.R.O.

M.R.O.

LAND USE PERMITS FOR COMMERCIAL TOURISM, OUTPOST CAMPS

SCALE 1 INCH 40 CHAINS

THUNDER BAY MINING DIVISION RECEIVED JUL 11 1995

TOWNSHIP

BLAKE

M.N.R. ADMINISTRATIVE DISTRICT

THUNDER BAY

MINING DIVISION

THUNDER BAY

LAND TITLES / REGISTRY DIVISION

THUNDER BAY

Ontario Ministry of Natural Resources Land Management Branch

JUNE 11, 1982

Date MARCH, 1982

Number G-645

JUL 11, 1995

G-645

PAIPOONGE TWP. G- 680

NEEBING TWP G- 677

SCOBLE TWP. G- 687

PEARSON TWP. G- 682

CROOKS TWP. G- 648

FOR STATUS REFER TO G- 2719

FOR STATUS REFER TO G- 2715

NOTE:
Areas shown thus [illegible] are WITHDRAWN FROM STAKING

WITHDRAWN FROM STAKING Sec. 42 of M.A.Act Oct. 6, 1970 File: 17114

I WITHDRAWN FROM STAKING

II under Sec. 42 of The Mining Act Oct. 6, 1970 File: 17114

III Oct. 6, 1970 File: 17114

IV

V WITHDRAWN FROM STAKING

VI under Sec. 42 of The Mining Act Oct. 6, 1970 File: 17114

VII

VIII

IX

INDIAN RESERVE

LOCH LOMOND

LAKE SUPERIOR

Sturgeon Bay

Smalley Island

Nebel Island

Pearl Island

Block A.

Block B.

Block S.

Block R.

Block Q.

21.B.

22.B.

34Z

33 Z.

39.Z

40Z

38.Z

37.Z

35.Z

PRINCE LOCATION

Dept. of Transport Road

Duluth and Fort William Road

Fort William and Port Arthur Road

Pigeon River to

1184287

1208382

1208384

1208383

1209659

1209677

TB1194765

LO 8409

2M

1M

KXXVIII

KXXVII

KXV

KXIII

SXH

X29 MINK 2.28 15 x 30

REFERENCES

AREAS WITHDRAWN FROM DISPOSITION

S.R. – SURFACE RIGHTS M.R. – MINING RIGHTS

Description	Order No.	Date	Disposition	File

NOTES

Land under Lake Superior withdrawn from staking by O.C. dated April 30, 1912. SEE LANDROLL

THE INFORMATION THAT APPEARS ON THIS MAP HAS BEEN COMPILED FROM VARIOUS SOURCES, AND ACCURACY IS NOT GUARANTEED. THOSE WISHING TO STAKE MINING CLAIMS SHOULD CONSULT WITH THE MINING RECORDER, MINISTRY OF NORTHERN DEVELOPMENT AND MINES, FOR ADDITIONAL INFORMATION ON THE STATUS OF THE LANDS SHOWN HEREON.

LEGEND

MINE

DISPOSITION OF CROWN LANDS

TYPE OF DOCUMENT SYMBOL

S.R.O.

M.R.O.

LAND USE PERMITS FOR COMMERCIAL TOURISM OUTPOST CAMPS

SCALE 1 INCH = 40 CHAINS

TOWNSHIP

BLAKE

M.N.R. ADMINISTRATIVE DISTRICT

THUNDER BAY

MINING DIVISION

THUNDER BAY

LAND TITLES / REGISTRY DIVISION

THUNDER BAY

Ontario Ministry of Natural Resources — Land Management Branch

JUNE 11, 1982

Date	Number
MARCH, 1982	G-645

NOV 4, 1996

G-645

PAIPOONGE TWP. G-680

NEEBING TWP G-677

SCOBLE TWP. G-687

PEARSON TWP. G-682

CROOKS TWP. G-648

NOTE:
Areas shown thus
are WITHDRAWN FROM STAKING

INDIAN RESERVE

LOCH LOMOND

LAKE SUPERIOR

Sturgeon Bay

Pearl Islands

Marshall Island

PRINCE LOCATION

Dog River and Dublin Road

Fort Mihara Road

Arthur Road

Fort Road

DEPT OF TRANSPORT

I WITHDRAWN FROM STAKING

II under Sec 42 of The Mining Act Oct 8, 1970 File 17114

III

IV WITHDRAWN FROM STAKING

V WITHDRAWN FROM STAKING under Sec 42 of The Mining Act Oct 6, 1970 File 17114

VI

VII

VIII

IX

L.O. 8409

1231675

1216454

1216452

1208384

1208382

1208383

1231674

1231671

Block A

Block B

Block S

Block R

Block Q

Pending Application Public Lands Act

21.B.

22.B.

34Z

33 Z.

39.Z.

40Z

38Z

37.Z

35.Z

K.XXVIII

K.XVI

K.XV.

K.XIV

2M

1M

S.R.L.

FOR STATUS REFER TO G-2719

FOR STATUS REFER TO G-2715

REFERENCES

AREAS WITHDRAWN FROM DISPOSITION

S.R. – SURFACE RIGHTS M.R. – MINING RIGHTS

Description	Order No.	Date	Disposition	File
(R)	SEC35 W-LL-C226099 ONT MAY 14/99 M&S			

NOTES
Land under Lake Superior withdrawn from staking by O.C. dated April 30, 1912. SEE LANDROLL

THE INFORMATION THAT APPEARS ON THIS MAP HAS BEEN COMPILED FROM VARIOUS SOURCES AND ACCURACY IS NOT GUARANTEED. THOSE WISHING TO STAKE MINING CLAIMS SHOULD CONSULT WITH THE MINING RECORDER, MINISTRY OF NORTHERN DEVELOPMENT AND MINES, FOR ADDITIONAL INFORMATION ON THE STATUS OF THE LANDS SHOWN HEREON.

LEGEND

- HIGHWAY AND ROUTE No.
- OTHER ROADS
- TRAILS
- SURVEYED LINES
  - TOWNSHIPS, BASE LINES ETC.
  - LOTS, MINING CLAIMS, PARCELS ETC.
- UNSURVEYED LINES
  - LOT LINES
  - PARCEL BOUNDARY
  - MINING CLAIMS ETC.
- RAILWAY AND RIGHT OF WAY
- UTILITY LINES
- NON-PERENNIAL STREAM
- FLOODING OR FLOODING RIGHTS
- SUBDIVISION OR COMPOSITE PLAN
- RESERVATIONS
- ORIGINAL SHORELINE
- MARSH OR MUSKEG
- MINES
- TRAVERSE MONUMENT

DISPOSITION OF CROWN LANDS

TYPE OF DOCUMENT	SYMBOL
PATENT, SURFACE & MINING RIGHTS	
" , SURFACE RIGHTS ONLY	
" , MINING RIGHTS ONLY	
LEASE, SURFACE & MINING RIGHTS	
" , SURFACE RIGHTS ONLY	
" , MINING RIGHTS ONLY	
LICENCE OF OCCUPATION	
ORDER-IN-COUNCIL	OC
RESERVATION	
CANCELLED	
SAND & GRAVEL	

AND USE PERMITS FOR COMMERCIAL TOURIST/OUTPOST CAMPS

NOTE: MINING RIGHTS IN PARCELS I - V ENTERED PRIOR TO MAY 6, 1913, VESTED IN ORIGINAL PATENTEE BY THE PUBLIC LANDS ACT, R.S.O. 1970, C. 380, SEC. 63, SUBSEC. 1

SCALE: 1 INCH = 40 CHAINS

FEET 0 1000 2000 4000 5000 6000

METRES 0 300 600 1200 1500 2000

(1 KM) (2 KMS)

TOWNSHIP

BLAKE

M.N.R. ADMINISTRATIVE DISTRICT

THUNDER BAY

MINING DIVISION

THUNDER BAY

LAND TITLES / REGISTRY DIVISION

THUNDER BAY

Ministry of Natural Resources — Land Management Branch

Ontario

Date: MARCH, 1982 — JUNE 11, 1982

Number: **G-645**