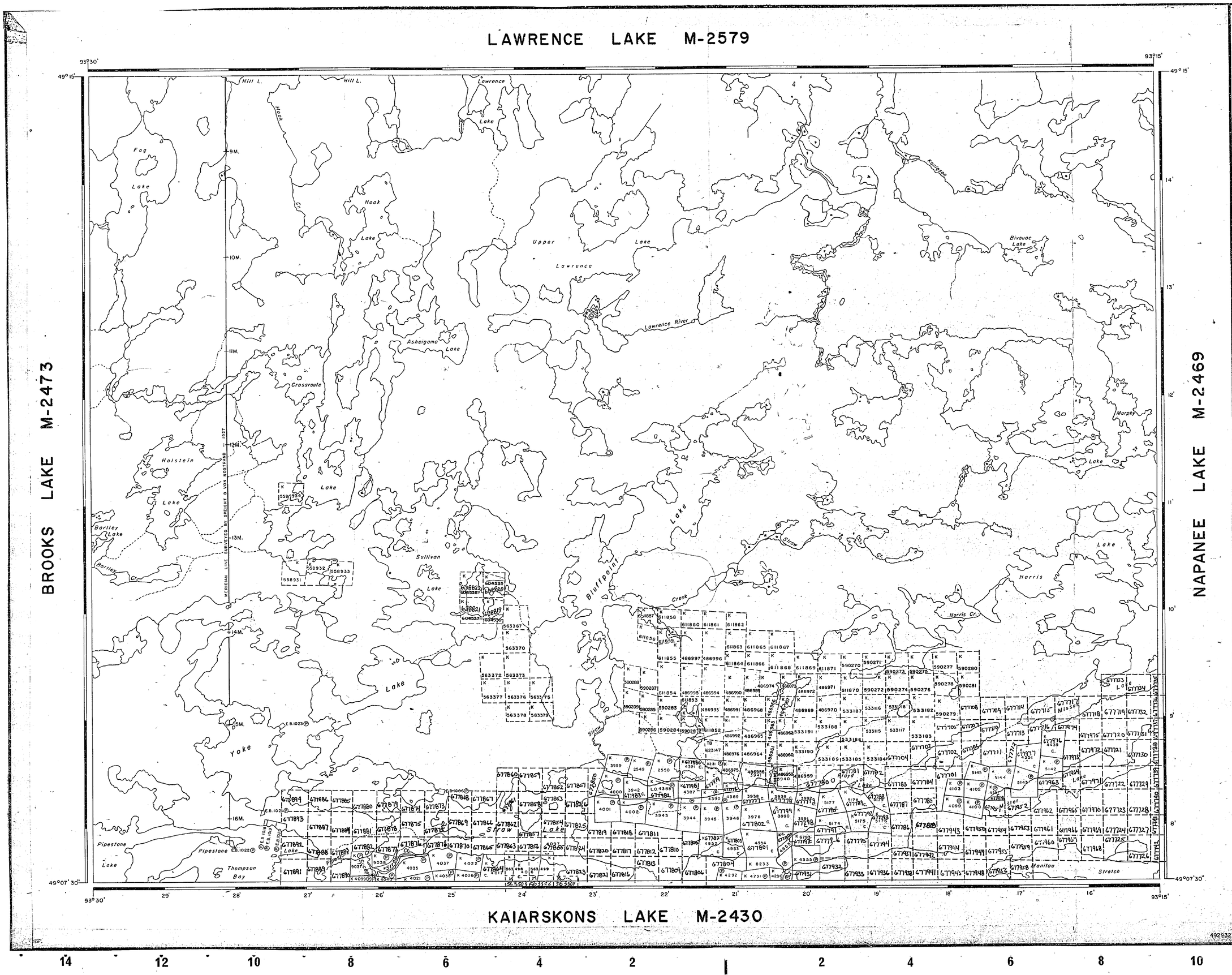

AREA OF

BLUFFPOINT LAKE

DISTRICT OF KENORA

KENORA MINING DIVISION

SCALE: 1-INCH = 40 CHAINS

LEGEND

PATENTED LAND	Ⓟ
CROWN LAND SALE	C.S.
LEASES	Ⓛ
LOCATED LAND	Loc.
LICENSE OF OCCUPATION	L.O.
MINING RIGHTS ONLY	M.R.O.
SURFACE RIGHTS ONLY	S.R.O.
ROADS	
IMPROVED ROADS	
KING'S HIGHWAYS	
RAILWAYS	
POWER LINES	
MARSH OR MUSKEG	
MINES	

NOTES

400' Surface Rights Reservation along the shores of all Lakes and Rivers.

DATE OF ISSUE
FEB 11 1983
Ministry of Natural Resources
TORONTO

Obsolete May 17/83

NATIONAL TOPOGRAPHIC SERIES 52F3

PLAN NO. M-2471

ONTARIO
MINISTRY OF NATURAL RESOURCES
SURVEYS AND MAPPING BRANCH

492932

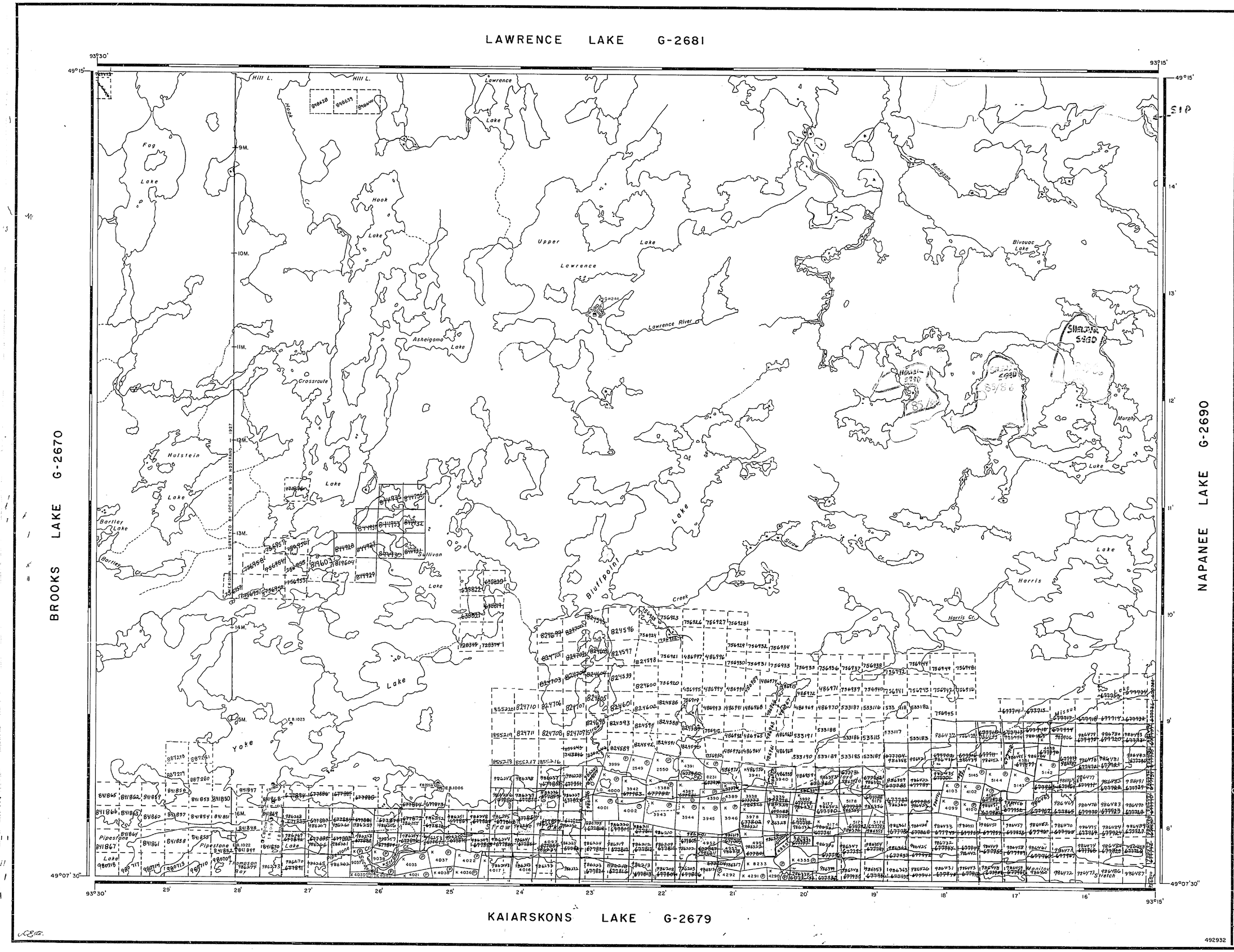

LEGEND

PATENTED LAND	Ⓟ
CROWN LAND SALE	C.S.
LEASES	Ⓛ
LOCATED LAND	Loc.
LICENSE OF OCCUPATION	L.O.
MINING RIGHTS ONLY	M.R.O.
SURFACE RIGHTS ONLY	S.R.O.
ROADS	
IMPROVED ROADS	
KING'S HIGHWAYS	
RAILWAYS	
POWER LINES	
MARSH OR MUSKEG	
MINES	
PATENTED for S.R.O.	
LEASED for S.R.O.	

REFERENCES

AREAS WITHDRAWN FROM DISPOSITION

M.R.O. – MINING RIGHTS ONLY

S.R.O. – SURFACE RIGHTS ONLY

M.+ S. – MINING AND SURFACE RIGHTS

Description	Order No.	Date	Disposition	File

KENORA
RECEIVED
AUG 7 1985
AM 7 8 9 10 11 12 1 2 3 4 5 6 PM

KENORA MINING DIV.
RECEIVED
JUN 18 1987
AM 7 8 9 10 11 12 1 2 3 4 5 6 PM

SCALE: 1 INCH = 40 CHAINS

FEET 0 1000 2000 4000 6000 8000

METRES 0 200 1000 (1 KM) 2000 (2 KM)

AREA **BLUFFPOINT LAKE**

M.N.R. ADMINISTRATIVE DISTRICT

FORT FRANCES

MINING DIVISION

KENORA

LAND TITLES / REGISTRY DIVISION

KENORA

Ontario Ministry of Natural Resources — Land Management Branch

Date FEBRUARY, 1984

Number **G-2669**

LAWRENCE LAKE G-2681

BROOKS LAKE G-2670

NAPANEE LAKE G-2690

KAIARSKONS LAKE G-2679

93°30' 93°15' 49°15' 49°07'30"

Prescribed Burn 1995

Hill L. Hill L. Lawrence Lake Hook Cr. Hook Lake Fog Lake Upper Lawrence Lake Lawrence River Ashaigoma Lake Crossroute Holstein Lake Barley Lake Barley Cr. Sullivan Lake Bluffpoint Creek Yoke Lake Pipestone Lake Pipestone Cr. Thompson Bay Straw Lake Straw Cr. Bivouac Lake Harris Lake Harris Cr. Missus Lake Mister Lake Monitou Stretch Murphy Lake

MERIDIAN LINE SURVEYED BY SPEIGHT & VON HOSTRAND 1927

9M. 10M. 11M. 12M. 13M. 14M. 15M. 16M.

E.B.1023 E.B.1006 E.B.1021 E.B.1022 E.B.1019 E.B.1018 E.B.1020

1161480 1161479 1161481 1161330 1161329 1161332 1161509 1161510

1104835 1104836 1104834 1104833 1104831 1104832 1104830 1104826 1104827 1104825 1018595 1018494 1018596 1018597 1018599

756923 756927 756926 756928 756922 756929 756924 756932 756925 756934 756921 756931 756930 756933 756920 756936 756937 756938 756942 756949 756939 756941 756947 756940 756943 756946 756944 756945 756918 756950

824710 824706 824707 824708 824709 824602 824603 824593 824589 824461 824456 824460 824592 824588 824554 824555 824557 824558 824559 824560 824561

1150087 1150088 1150089 1150066 1196166 1196164 1196165 1196167 1150085 1150090 1150092 1150093 1150094 1150095 1150096 1150097 1150067 1150101

1143181

K 4037 K 4035 K 4036 K 4017 K 4016 K 4021 K 4038 K 4034 K 4033 K 4032 K 4031 K 4027 K 4028 K 4029 K 4030 K 4022 K 4023 K 4024 K 4025 K 4026 K 4001 K 4002 K 3995 K 3996 K 3943 K 3944 K 3945 K 3946 K 3947 K 3948 K 3949 K 3950 K 3951 K 3952 K 3953 K 3954 K 3955 K 3956 K 3957 K 3958 K 3959 K 3960 K 3961 K 3962 K

LAWRENCE LAKE M-2579

BROOKS LAKE M-2473

NAPANEE LAKE M-2469

KAIARSKONS LAKE M-2430

93°30' 93°15' 49°15' 49°07'30"

AREA OF

BLUFFPOINT LAKE

DISTRICT OF KENORA

KENORA MINING DIVISION

SCALE: 1-INCH = 40 CHAINS

LEGEND

PATENTED LAND	(P)
CROWN LAND SALE	C.S.
LEASES	(L)
LOCATED LAND	Loc.
LICENSE OF OCCUPATION	L.O.
MINING RIGHTS ONLY	M.R.O.
SURFACE RIGHTS ONLY	S.R.O.
ROADS	
IMPROVED ROADS	
KING'S HIGHWAYS	
RAILWAYS	
POWER LINES	
MARSH OR MUSKEG	
MINES	

NOTES

400' Surface Rights Reservation along the shores of all Lakes and Rivers.

KENORA MINING DIV. RECEIVED MAY 17 1983 AM 7 8 9 10 11 12 1 2 3 4 5 6 PM

NATIONAL TOPOGRAPHIC SERIES 52F3

PLAN NO. M-2471

ONTARIO
MINISTRY OF NATURAL RESOURCES
SURVEYS AND MAPPING BRANCH

492932

LAWRENCE LAKE G-2681

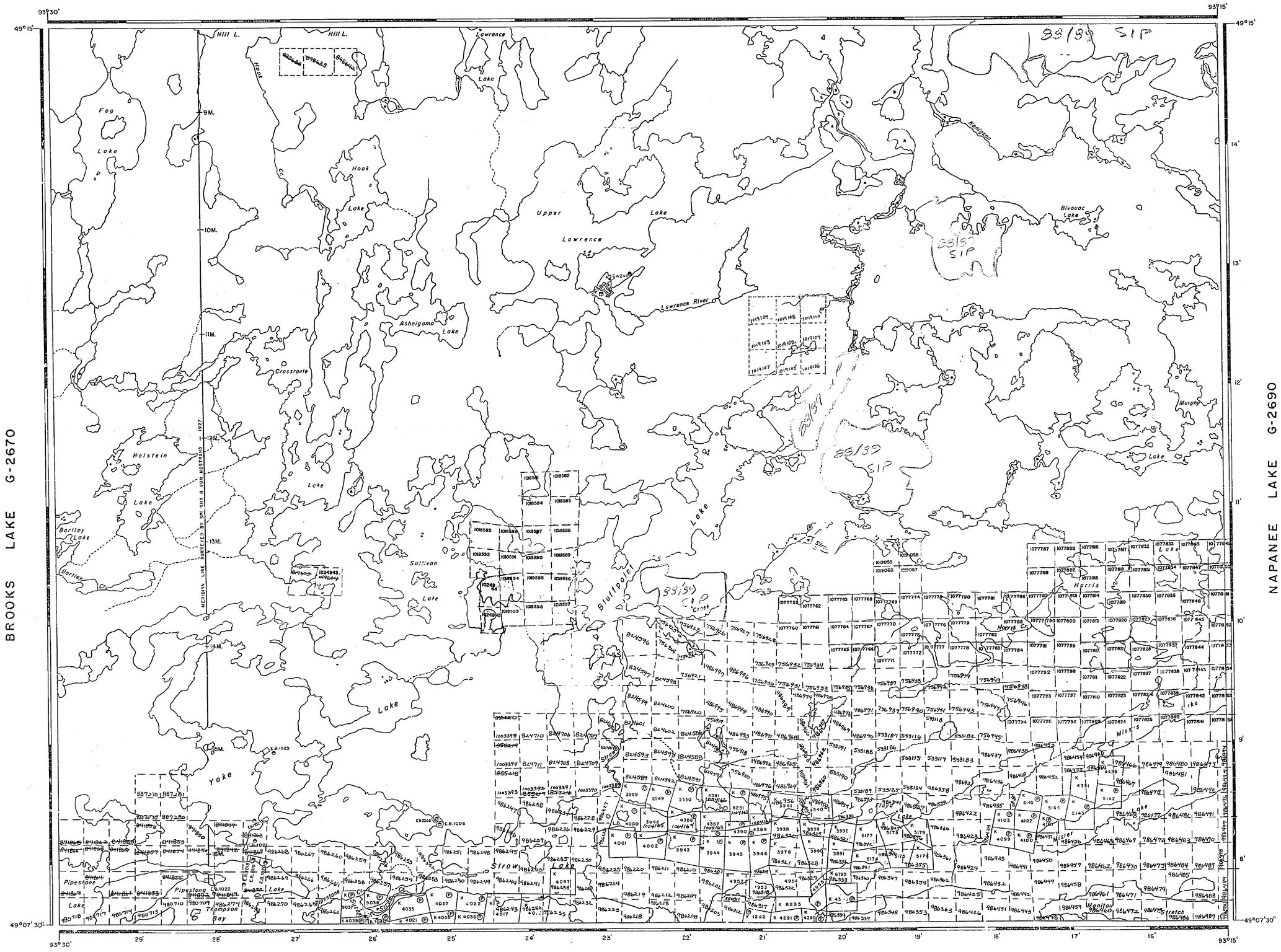

LEGEND

PATENTED LAND	Ⓟ
CROWN LAND SALE	C.S.
LEASES	Ⓛ
LOCATED LAND	Loc.
LICENSE OF OCCUPATION	L.O.
MINING RIGHTS ONLY	M.R.O.
SURFACE RIGHTS ONLY	S.R.O.
ROADS	
IMPROVED ROADS	
KING'S HIGHWAYS	
RAILWAYS	
POWER LINES	
MARSH OR MUSKEG	
MINES	
PATENTED for S.R.O.	
LEASED for S.R.O.	

REFERENCES

AREAS WITHDRAWN FROM DISPOSITION

M.R.O. - MINING RIGHTS ONLY
S.R.O. - SURFACE RIGHTS ONLY
M.+S. - MINING AND SURFACE RIGHTS

Description	Order No.	Date	Disposition	File

SCALE: 1 INCH = 40 CHAINS

FEET 0 1000 2000 4000 6000 8000

METRES 0 200 1000 (1 KM) 2000 (2 KM)

AREA **BLUFFPOINT LAKE**

M.N.R. ADMINISTRATIVE DISTRICT
FORT FRANCES

MINING DIVISION
KENORA

LAND TITLES / REGISTRY DIVISION
KENORA

Ontario Ministry of Natural Resources — Land Management Branch

Date FEBRUARY, 1984

Number G-2669

KENORA MINING DIVISION RECEIVED AUG 4 1988 OBSOLETE
KENORA MINING DIVISION RECEIVED JUN 16 1987 AM 7 8 9 10 11 12 1 2 3 4 5 6 PM

LAWRENCE LAKE G-2681

93°30' 93°15' 49°15' 49°07'30"

BROOKS LAKE G-2670

NAPANEE LAKE G-2690

KAIARSKONS LAKE G-2679

Hill L. Hook Lake Lawrence Lake Fog Lake Hook Lake Upper Lawrence Lake Lawrence River Asheigoma Lake Crossroute Holstein Lake Bartley Lake Bartley Cr. Sullivan Lake Bluffpoint Creek Straw Lake Yoke Lake Pipestone Lake Pipestone Cr. Thompson Bay Kawigon Lake Bivouac Lake Murph Lake Missus Lake Straw Cr. Harris Lake Keith Cr. Missus Lake Mister Lake Monitou Stretch

9M. 10M. 11M. 12M. 13M. 15M. 16M.

MERIDIAN LINE SURVEYED BY SPEIGHT & VON HOSTRAND 1927

E.B.1023 E.B.1021 E.B.1022 E.B.1006 E.B.2256

25M24E

1804835 1804836 1804834 1804833 1804831 1804830 1804826 1804825 1804827 1018595 1018594 1018596 1018597 1018599

756923 756927 756926 756928 756922 756924 756932 756925 756934 756921 756930 756931 756935 756936 756937 756938 756942 756944 756949 756946 756920 1150089 756939 756940 756943 756947 756945 1150088 1196166 1196164 1150087 756948 1196165 1150086 824594 824589 756950 1161508 1161509 1196167 1150091 1150092 1150085 1150090 1150094 1150093 1150096 1150097 1150095 1150101

K 4035 K 4021 K 4034 K 4017 K 4016 K 4097 K 4037 K 4022 K 4033 K 4032 K 4031 K 4030 K 4029 K 4028 K 4027 K 4026 K 4025 K 4024 K 4023 K 4020 K 4019 K 4018 K 4015 K 4014 K 4013 K 4012 K 4011 K 4010 K 4009 K 4008 K 4007 K 4006 K 4005 K 4004 K 4003 K 4002 K 4001 K 3995 K 3996 K 3997 K 3998 K 3999 K 4000 K 3942 K 3943 K 3944 K 3945 K 3946 K 3947 K 3948 K 3949 K 3950 K 3951 K 3952 K 3953 K 3954 K 3955 K 3956 K 3957 K 3958 K 3959 K 3960 K 3961 K

2471

AREA OF

BLUFFPOINT LAKE

DISTRICT OF KENORA

KENORA MINING DIVISION

SCALE: 1-INCH 40 CHAINS

LEGEND

PATENTED LAND
CROWN LAND SALE
LEASES
LOCATED LAND
LICENSE OF OCCUPATION
MINING RIGHTS ONLY
SURFACE RIGHTS ONLY
ROADS
IMPROVED ROADS
KING'S HIGHWAYS
RAILWAYS
POWER LINES
MARSH OR MUSKEG
MINES

NOTES

400' Reserve around all lakes & rivers to ... of Lands & Forests.

2471

Rec'd Sept. 23/59

PLAN NO. M-2471

DEPARTMENT OF MINES

– ONTARIO –

492032



AREA OF

BLUFFPOINT LAKE

DISTRICT OF KENORA

KENORA MINING DIVISION

SCALE: 1-INCH 40 CHAINS

LEGEND

PATENTED LAND	P
CROWN LAND SALE	C.S.
LEASES	L
LOCATED LAND	Loc.
LICENSE OF OCCUPATION	L.O.
MINING RIGHTS ONLY	M.R.O.
SURFACE RIGHTS ONLY	S.R.O.
ROADS	
IMPROVED ROADS	
KING'S HIGHWAYS	
RAILWAYS	
POWER LINES	
MARSH OR MUSKEG	
MINES	

NOTES

400' Reserve around all lakes & rivers to Dept. of Lands & Forests.

Nov-23/60
July 7/61
July 17/62

RECEIVED
OCT 17 1960
KENORA MINING DIV.

PLAN NO. M-2471

DEPARTMENT OF MINES
— ONTARIO —

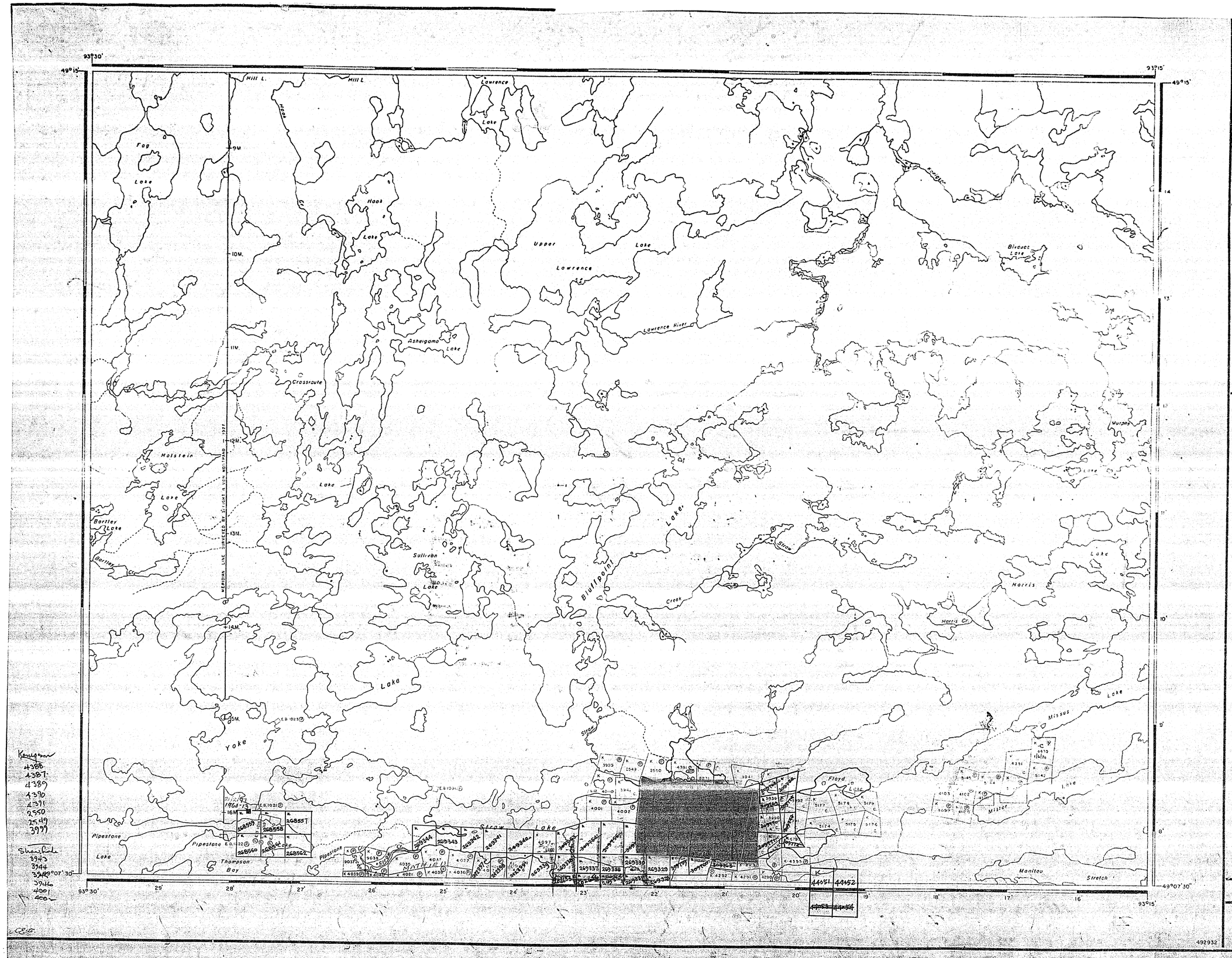

Kenogan
4388
4387
4389
4390
4391
2550
2549
3999

Shawhide
3943
3944
3945
3946
4001
4002

AREA OF

BLUFFPOINT LAKE

DISTRICT OF KENORA

KENORA MINING DIVISION

SCALE: 1-INCH = 40 CHAINS

LEGEND

PATENTED LAND	Ⓟ
CROWN LAND SALE	C.S
LEASES	Ⓛ
LOCATED LAND	Loc
LICENSE OF OCCUPATION	L.O
MINING RIGHTS ONLY	M.R.O
SURFACE RIGHTS ONLY	S.R.O
ROADS	
IMPROVED ROADS	
KING'S HIGHWAYS	
RAILWAYS	
POWER LINES	
MARSH OR MUSKEG	
MINES	⚒

NOTES

400' Reserve around all lakes & rivers to Dept. of Lands & Forests.

KENORA
FILED:
REC'D. FEB 28 1966
RECEIPT No.
MINING DIVISION

Oct-4/68
June 15/70
July/70
April 16/71
May 18/72
Aug 22/72
June 12/73

PLAN NO. M-2471

DEPARTMENT OF MINES
— ONTARIO —

492932

BLUFFPOINT LK 2471

AREA OF

BLUFFPOINT LAKE

DISTRICT OF
KENORA

KENORA
MINING DIVISION

SCALE: 1-INCH = 40 CHAINS

LEGEND

PATENTED LAND	P
CROWN LAND SALE	C.S
LEASES	L
LOCATED LAND	Loc
LICENSE OF OCCUPATION	L.O.
MINING RIGHTS ONLY	M.R.O.
SURFACE RIGHTS ONLY	S.R.O.
ROADS	
IMPROVED ROADS	
KING'S HIGHWAYS	
RAILWAYS	
POWER LINES	
MARSH OR MUSKEG	
MINES	

NOTES

400' Reserve around all lakes & rivers to Dept. of Lands & Forests.

KENORA MINING DIV.
RECEIVED
JUN 25 1973
AM 8 9 10 11 12 1 2 3 4 5 6 PM
July 3/74
July 22/74

NATIONAL TOPOGRAPHIC SERIES 52 F 3

PLAN NO. M-2471

ONTARIO
MINISTRY OF NATURAL RESOURCES
SURVEYS AND MAPPING BRANCH

492932

M-2469

M-2430

AREA OF

BLUFFPOINT LAKE

DISTRICT OF
KENORA

KENORA
MINING DIVISION

SCALE: 1-INCH = 40 CHAINS

LEGEND

PATENTED LAND	P
CROWN LAND SALE	C.S
LEASES	L
LOCATED LAND	Loc
LICENSE OF OCCUPATION	L.O.
MINING RIGHTS ONLY	M.R.O.
SURFACE RIGHTS ONLY	S.R.O.
ROADS	
IMPROVED ROADS	
KING'S HIGHWAYS	
RAILWAYS	
POWER LINES	
MARSH OR MUSKEG	
MINES	

NOTES

400' Reserve around all lakes & rivers to Dept of Lands & Forests.

KENORA
MINING DIV.
RECEIVED
AUG 6 1976
AM 7|8|9|10|11|12|1|2|3|4|5|6 PM

May 27/77

DATE OF ISSUE
JUL 23 1976

BLUFFPOINT LAKE #1

NATIONAL TOPOGRAPHIC SERIES 52 F 3

PLAN NO. M-2471

ONTARIO
MINISTRY OF NATURAL RESOURCES
SURVEYS AND MAPPING BRANCH

M.a.430

452932

LAWRENCE LAKE M-2579

BROOKS LAKE M-2473

NAPANEE LAKE M-2469

KAIARSKONS LAKE M-2430

93°30' 93°15' 49°15' 49°07'30"

AREA OF

BLUFFPOINT LAKE

DISTRICT OF KENORA

KENORA MINING DIVISION

SCALE: 1-INCH = 40 CHAINS

LEGEND

PATENTED LAND	(P)
CROWN LAND SALE	C.S.
LEASES	(L)
LOCATED LAND	Loc.
LICENSE OF OCCUPATION	L.O.
MINING RIGHTS ONLY	M.R.O.
SURFACE RIGHTS ONLY	S.R.O.
ROADS	
IMPROVED ROADS	
KING'S HIGHWAYS	
RAILWAYS	
POWER LINES	
MARSH OR MUSKEG	
MINES	

NOTES

400' Surface Rights Reservation along the shores of all Lakes and Rivers.

KENORA MINING DIV. RECEIVED JUL 21 1981 AM 7 8 9 10 11 12 1 2 3 4 5 6 PM

DATE OF ISSUE JUL 10 1981 Ministry of Natural Resources TORONTO #2

NATIONAL TOPOGRAPHIC SERIES 52F3

PLAN NO. M-2471

ONTARIO

MINISTRY OF NATURAL RESOURCES

SURVEYS AND MAPPING BRANCH

492932

LAWRENCE LAKE G-2681

93°30' 93°15' 49°15' 49°07'30"

BROOKS LAKE G-2670

NAPANEE LAKE G-2690

KAIARSKONS LAKE G-2679

Hill L. Hook Lake Lawrence Lake Fog Lake Hook Lake Upper Lawrence Lake Lawrence River Asheigama Lake Crossroute Holstein Lake Borley Lake Sullivan Lake Yoke Lake Thompson Bay Pipestone Lake Bluffpoint Lake Bluffpoint Creek Stray Cr. Harris Lake Harris Cr. Floyd Lake Murphy Lake Monitou Stretch Bivouac Lake Xenogere

9M. 10M. 11M. 12M. 13M. 14M. 15M. 16M.

SILV. 1984 TIMBER 1984 TIMBER 1984 SILV. 1984 SILV. 1984 SILV. 1984 SILV. 1984 SILV. 1984 SILV. 1984 SILV. 84 85/84 85/84 85/84 85/84

E.B.1021 E.B.1022 E.B.1023 E.B.1006 E.B.1008 E.B.1009 E.B.1010 E.B.1011 E.B.1012 E.B.1013 E.B.1014 E.B.1015 E.B.1016 E.B.1017 E.B.1018 E.B.1019 E.B.1020 E.B.1021 E.B.1022 E.B.1023 E.B.1024 E.B.1025 E.B.1026 E.B.1027 E.B.1028 E.B.1029 E.B.1030 E.B.1031 E.B.1032 E.B.1033 E.B.1034 E.B.1035 E.B.1036 E.B.1037 E.B.1038 E.B.1039 E.B.1040 E.B.1041 E.B.1042 E.B.1043 E.B.1044 E.B.1045 E.B.1046 E.B.1047

LAWRENCE LAKE G-2681

BROOKS LAKE G-2670

NAPANEE LAKE G-2690

KAIARSKONS LAKE G-2679

93°30' 93°15' 49°15' 49°07'30"

Hill L. Hill L. Lawrence Lake Hook Lake Fog Lake Hook Lake Upper Lawrence Lake Lawrence River Rowlerson Bivouac Lake Asheigoma Lake Crossroute Holstein Lake Bartley Lake Bartley Cr. Sullivan Lake Bluffpoint Creek Straw Lake Straw Cr. Harris Lake Harris Cr. Missus Lake Yoke Lake Pipestone Lake Pipestone Cr. Thompson Bay Floyd Lake Misser Lake Manitou Stretch Murphy Lake

9M. 10M. 11M. 12M. 13M. 14M. 15M. 16M.

MERIDIAN LINE SURVEYED BY SPEIGHT & VON HOSTRAND 1927

1161481 1161479 1161480 1161330 1161329 1150089 1150088 1196166 1196164 1196165 1161508 1161509 1196167 1150087 1150086 1150085 1150090 1196024

93/94 SIP 93/94 SIP 92-93 CUT 93/94 CUT 93/94 CUT 93/94 CUT 93/94

E.B.1023 E.B.1021 E.B.1022 E.B.1006 E.B.1005 E.B.1004 E.B.1003 E.B.1002 E.B.1001 E.B.1000 E.B.999 E.B.998 E.B.997 E.B.996 E.B.995 E.B.994 E.B.993 E.B.992 E.B.991 E.B.990 E.B.989 E.B.988 E.B.987 E.B.986 E.B.985 E.B.984 E.B.983 E.B.982 E.B.981 E.B.980 E.B.979 E.B.978 E.B.977 E.B.976 E.B.975 E.B.974 E.B.973 E.B.972 E.B.971 E.B.970 E.B.969 E.B.968 E.B.967 E.B.966 E.B.965 E.B.964 E.B.963 E.B.962 E.B.961 E.B.960 E.B.959 E.B.958 E.B.957 E.B.956 E.B.955 E.B.954 E.B.953 E.B.952 E.B.951 E.B.950 E.B.949 E.B.948 E.B.947 E.B.946 E.B.945 E.B.944 E.B.943 E.B.942 E.B.941 E.B.940 E.B.939 E.B.938 E.B.937 E.B.936 E.B.935 E.B.934 E.B.933 E.B.932 E.B.931 E.B.930 E.B.929 E.B.928 E.B.927 E.B.926 E.B.925 E.B.924 E.B.923 E.B.922 E.B.921 E.B.920 E.B.919 E.B.918 E.B.917 E.B.916 E.B.915 E.B.914 E.B.913 E.B.912 E.B.911 E.B.910 E.B.909 E.B.908 E.B.907 E.B.906 E.B.905 E.B.904 E.B.903 E.B.902 E.B.901 E.B.900 E.B.899 E.B.898 E.B.897 E.B.896 E.B.895 E.B.894 E.B.893 E.B.892 E.B.891 E.B.890 E.B.889 E.B.888 E.B.887 E.B.886 E.B.885 E.B.884 E.B.883 E.B.882 E.B.881 E.B.880 E.B.879 E.B.878 E.B.877 E.B.876 E.B.875 E.B.874 E.B.873 E.B.872 E.B.871 E.B.870 E.B.869 E.B.868 E.B.867 E.B.866 E.B.865 E.B.864 E.B.863 E.B.862 E.B.861 E.B.860 E.B.859 E.B.858 E.B.857 E.B.856 E.B.855 E.B.854 E.B.853 E.B.852 E.B.851 E.B.850 E.B.849 E.B.848 E.B.847 E.B.846 E.B.845 E.B.844 E.B.843 E.B.842 E.B.841 E.B.840 E.B.839 E.B.838 E.B.837 E.B.836 E.B.835 E.B.834 E.B.833 E.B.832 E.B.831 E.B.830 E.B.829 E.B.828 E.B.827 E.B.826 E.B.825 E.B.824 E.B.823 E.B.822 E.B.821 E.B.820 E.B.819 E.B.818 E.B.817 E.B.816 E.B.815 E.B.814 E.B.813 E.B.812 E.B.811 E.B.810 E.B.809 E.B.808 E.B.807 E.B.806 E.B.805 E.B.804 E.B.803 E.B.802 E.B.801 E.B.800 E.B.799 E.B.798 E.B.797 E.B.796 E.B.795 E.B.794 E.B.793 E.B.792 E.B.791 E.B.790 E.B.789 E.B.788 E.B.787 E.B.786 E.B.785 E.B.784 E.B.783 E.B.782 E.B.781 E.B.780 E.B.779 E.B.778 E.B.777 E.B.776 E.B.775 E.B.774 E.B.773 E.B.772 E.B.771 E.B.770 E.B.769 E.B.768 E.B.767 E.B.766 E.B.765 E.B.764 E.B.763 E.B.762 E.B.761 E.B.760 E.B.759 E.B.758 E.B.757 E.B.756 E.B.755 E.B.754 E.B.753 E.B.752 E.B.751 E.B.750 E.B.749 E.B.748 E.B.747 E.B.746 E.B.745 E.B.744 E.B.743 E.B.742 E.B.741 E.B.740 E.B.739 E.B.738 E.B.737 E.B.736 E.B.735 E.B.734 E.B.733 E.B.732 E.B.731 E.B.730 E.B.729 E.B.728 E.B.727 E.B.726 E.B.725 E.B.724 E.B.723 E.B.722 E.B.721 E.B.720 E.B.719 E.B.718 E.B.717 E.B.716 E.B.715 E.B.714 E.B.713 E.B.712 E.B.711 E.B.710 E.B.709 E.B.708 E.B.707 E.B.706 E.B.705 E.B.704 E.B.703 E.B.702 E.B.701 E.B.700 E.B.699 E.B.698 E.B.697 E.B.696 E.B.695 E.B.694 E.B.693 E.B.692 E.B.691 E.B.690 E.B.689 E.B.688 E.B.687 E.B.686 E.B.685 E.B.684 E.B.683 E.B.682 E.B.681 E.B.680 E.B.679 E.B.678 E.B.677 E.B.676 E.B.675 E.B.674 E.B.673 E.B.672 E.B.671 E.B.670 E.B.669 E.B.668 E.B.667 E.B.666 E.B.665 E.B.664 E.B.663 E.B.662 E.B.661 E.B.660 E.B.659 E.B.658 E.B.657 E.B.656 E.B.655 E.B.654 E.B.653 E.B.652 E.B.651 E.B.650 E.B.649 E.B.648 E.B.647 E.B.646 E.B.645 E.B.644 E.B.643 E.B.642 E.B.641 E.B.640 E.B.639 E.B.638 E.B.637 E.B.636 E.B.635 E.B.634 E.B.633 E.B.632 E.B.631 E.B.630 E.B.629 E.B.628 E.B.627 E.B.626 E.B.625 E.B.624 E.B.623 E.B.622 E.B.621 E.B.620 E.B.619 E.B.618 E.B.617 E.B.616 E.B.615 E.B.614 E.B.613 E.B.612 E.B.611 E.B.610 E.B.609 E.B.608 E.B.607 E.B.606 E.B.605 E.B.604 E.B.603 E.B.602 E.B.601 E.B.600 E.B.599 E.B.598 E.B.597 E.B.596 E.B.595 E.B.594 E.B.593 E.B.592 E.B.591 E.B.590 E.B.589 E.B.588 E.B.587 E.B.586 E.B.585 E.B.584 E.B.583 E.B.582 E.B.581 E.B.580 E.B.579 E.B.578 E.B.577 E.B.576 E.B.575 E.B.574 E.B.573 E.B.572 E.B.571 E.B.570 E.B.569 E.B.568 E.B.567 E.B.566 E.B.565 E.B.564 E.B.563 E.B.562 E.B.561 E.B.560 E.B.559 E.B.558 E.B.557 E.B.556 E.B.555 E.B.554 E.B.553 E.B.552 E.B.551 E.B.550 E.B.549 E.B.548 E.B.547 E.B.546 E.B.545 E.B.544 E.B.543 E.B.542 E.B.541 E.B.540 E.B.539 E.B.538 E.B.537 E.B.536 E.B.535 E.B.534 E.B.533 E.B.532 E.B.531 E.B.530 E.B.529 E.B.528 E.B.527 E.B.526 E.B.525 E.B.524 E.B.523 E.B.522 E.B.521 E.B.520 E.B.519 E.B.518 E.B.517 E.B.516 E.B.515 E.B.514 E.B.513 E.B.512 E.B.511 E.B.510 E.B.509 E.B.508 E.B.507 E.B.506 E.B.505 E.B.504 E.B.503 E.B.502 E.B.501 E.B.500 E.B.499 E.B.498 E.B.497 E.B.496 E.B.495 E.B.494 E.B.493 E.B.492 E.B.491 E.B.490 E.B.489 E.B.488 E.B.487 E.B.486 E.B.485 E.B.484 E.B.483 E.B.482 E.B.481 E.B.480 E.B.479 E.B.478 E.B.477 E.B.476 E.B.475 E.B.474 E.B.473 E.B.472 E.B.471 E.B.470 E.B.469 E.B.468 E.B.467 E.B.466 E.B.465 E.B.464 E.B.463 E.B.462 E.B.461 E.B.460 E.B.459 E.B.458 E.B.457 E.B.456 E.B.455 E.B.454 E.B.453 E.B.452 E.B.451 E.B.450 E.B.449 E.B.448 E.B.447 E.B.446 E.B.445 E.B.444 E.B.443 E.B.442 E.B.441 E.B.440 E.B.439 E.B.438 E.B.437 E.B.436 E.B.435 E.B.434 E.B.433 E.B.432 E.B.431 E.B.430 E.B.429 E.B.428 E.B.427 E.B.426 E.B.425 E.B.424 E.B.423 E.B.422 E.B.421 E.B.420 E.B.419 E.B.418 E.B.417 E.B.416 E.B.415 E.B.414 E.B.413 E.B.412 E.B.411 E.B.410 E.B.409 E.B.408 E.B.407 E.B.406 E.B.405 E.B.404 E.B.403 E.B.402 E.B.401 E.B.400 E.B.399 E.B.398 E.B.397 E.B.396 E.B.395 E.B.394 E.B.393 E.B.392 E.B.391 E.B.390 E.B.389 E.B.388 E.B.387 E.B.386 E.B.385 E.B.384 E.B.383 E.B.382 E.B.381 E.B.380 E.B.379 E.B.378 E.B.377 E.B.376 E.B.375 E.B.374 E.B.373 E.B.372 E.B.371 E.B.370 E.B.369 E.B.368 E.B.367 E.B.366 E.B.365 E.B.364 E.B.363 E.B.362 E.B.361 E.B.360 E.B.359 E.B.358 E.B.357 E.B.356 E.B.355 E.B.354 E.B.353 E.B.352 E.B.351 E.B.350 E.B.349 E.B.348 E.B.347 E.B.346 E.B.345 E.B.344 E.B.343 E.B.342 E.B.341 E.B.340 E.B.339 E.B.338 E.B.337 E.B.336 E.B.335 E.B.334 E.B.333 E.B.332 E.B.331 E.B.330 E.B.329 E.B.328 E.B.327 E.B.326 E.B.325 E.B.324 E.B.323 E.B.322 E.B.321 E.B.320 E.B.319 E.B.318 E.B.317 E.B.316 E.B.315 E.B.314 E.B.313 E.B.312 E.B.311 E.B.310 E.B.309 E.B.308 E.B.307 E.B.306 E.B.305 E.B.304 E.B.303 E.B.302 E.B.301 E.B.300 E.B.299 E.B.298 E.B.297 E.B.296 E.B.295 E.B.294 E.B.293 E.B.292 E.B.291 E.B.290 E.B.289 E.B.288 E.B.287 E.B.286 E.B.285 E.B.284 E.B.283 E.B.282 E.B.281 E.B.280 E.B.279 E.B.278 E.B.277 E.B.276 E.B.275 E.B.274 E.B.273 E.B.272 E.B.271 E.B.270 E.B.269 E.B.268 E.B.267 E.B.266 E.B.265 E.B.264 E.B.263 E.B.262 E.B.261 E.B.260 E.B.259 E.B.258 E.B.257 E.B.256 E.B.255 E.B.254 E.B.253 E.B.252 E.B.251 E.B.250 E.B.249 E.B.248 E.B.247 E.B.246 E.B.245 E.B.244 E.B.243 E.B.242 E.B.241 E.B.240 E.B.239 E.B.238 E.B.237 E.B.236 E.B.235 E.B.234 E.B.233 E.B.232 E.B.231 E.B.230 E.B.229 E.B.228 E.B.227 E.B.226 E.B.225 E.B.224 E.B.223 E.B.222 E.B.221 E.B.220 E.B.219 E.B.218 E.B.217 E.B.216 E.B.215 E.B.214 E.B.213 E.B.212 E.B.211 E.B.210 E.B.209 E.B.208 E.B.207 E.B.206 E.B.205 E.B.204 E.B.203 E.B.202 E.B.201 E.B.200 E.B.199 E.B.198 E.B.197 E.B.196 E.B.195 E.B.194 E.B.193 E.B.192 E.B.191 E.B.190 E.B.189 E.B.188 E.B.187 E.B.186 E.B.185 E.B.184 E.B.183 E.B.182 E.B.181 E.B.180 E.B.179 E.B.178 E.B.177 E.B.176 E.B.175 E.B.174 E.B.173 E.B.172 E.B.171 E.B.170 E.B.169 E.B.168 E.B.167 E.B.166 E.B.165 E.B.164 E.B.163 E.B.162 E.B.161 E.B.160 E.B.159 E.B.158 E.B.157 E.B.156 E.B.155 E.B.154 E.B.153 E.B.152 E.B.151 E.B.150 E.B.149 E.B.148 E.B.147 E.B.146 E.B.145 E.B.144 E.B.143 E.B.142 E.B.141 E.B.140 E.B.139 E.B.138 E.B.137 E.B.136 E.B.135 E.B.134 E.B.133 E.B.132 E.B.131 E.B.130 E.B.129 E.B.128 E.B.127 E.B.126 E.B.125 E.B.124 E.B.123 E.B.122 E.B.121 E.B.120 E.B.119 E.B.118 E.B.117 E.B.116 E.B.115 E.B.114 E.B.113 E.B.112 E.B.111 E.B.110 E.B.109 E.B.108 E.B.107 E.B.106 E.B.105 E.B.104 E.B.103 E.B.102 E.B.101 E.B.100 E.B.99 E.B.98 E.B.97 E.B.96 E.B.95 E.B.94 E.B.93 E.B.92 E.B.91 E.B.90 E.B.89 E.B.88 E.B.87 E.B.86 E.B.85 E.B.84 E.B.83 E.B.82 E.B.81 E.B.80 E.B.79 E.B.78 E.B.77 E.B.76 E.B.75 E.B.74 E.B.73 E.B.72 E.B.71 E.B.70 E.B.69 E.B.68 E.B.67 E.B.66 E.B.65 E.B.64 E.B.63 E.B.62 E.B.61 E.B.60 E.B.59 E.B.58 E.B.57 E.B.56 E.B.55 E.B.54 E.B.53 E.B.52 E.B.51 E.B.50 E.B.49 E.B.48 E.B.47 E.B.46 E.B.45 E.B.44 E.B.43 E.B.42 E.B.41 E.B.40 E.B.39 E.B.38 E.B.37 E.B.36 E.B.35 E.B.34 E.B.33 E.B.32 E.B.31 E.B.30 E.B.29 E.B.28 E.B.27 E.B.26 E.B.25 E.B.24 E.B.23 E.B.22 E.B.21 E.B.20 E.B.19 E.B.18 E.B.17 E.B.16 E.B.15 E.B.14 E.B.13 E.B.12 E.B.11 E.B.10 E.B.9 E.B.8 E.B.7 E.B.6 E.B.5 E.B.4 E.B.3 E.B.2 E.B.1

THE INFORMATION THAT APPEARS ON THIS MAP HAS BEEN COMPILED FROM VARIOUS SOURCES, AND ACCURACY IS NOT GUARANTEED. THOSE WISHING TO STAKE MINING CLAIMS SHOULD CONSULT WITH THE MINING RECORDER, MINISTRY OF NORTHERN DEVELOPMENT AND MINES, FOR ADDITIONAL INFORMATION ON THE STATUS OF THE LANDS SHOWN HEREON.

LEGEND

PATENTED LAND	P
CROWN LAND SALE	C.S.
LEASES	L
LOCATED LAND	Loc.
LICENSE OF OCCUPATION	L.O.
MINING RIGHTS ONLY	M.R.O.
SURFACE RIGHTS ONLY	S.R.O.
ROADS	
IMPROVED ROADS	
KING'S HIGHWAYS	
RAILWAYS	
POWER LINES	
MARSH OR MUSKEG	
MINES	
PATENTED for S.R.O.	
LEASED for S.R.O.	
TOURIST CAMPS { OP ~ OUTPOST }	

REFERENCES

AREAS WITHDRAWN FROM DISPOSITION

M.R.O. – MINING RIGHTS ONLY

S.R.O. – SURFACE RIGHTS ONLY

M.+ S. – MINING AND SURFACE RIGHTS

Description	Order No.	Date	Disposition	File

KENORA MINING DIV. RECEIVED AUG 26 1993 OBSOLETE 78 9 10 11 12 1 2 3 4 5 6

KB231 OPEN TO STAKING JUNE 1, 1993 @ 7:00AM STANDARD TIME (8:00AM DST)

Effective as Plan

SCALE: 1 INCH = 40 CHAINS

FEET 0 1000 2000 4000 6000 8000

METRES 0 200 1000 (1 KM) 2000 (2 KM)

AREA BLUFFPOINT LAKE

M.N.R. ADMINISTRATIVE DISTRICT

FORT FRANCES

MINING DIVISION

KENORA

LAND TITLES / REGISTRY DIVISION

KENORA

Ministry of Natural Resources — Land Management Branch — Ontario

Date FEBRUARY, 1964

Number MINES G-2669

492932

LAWRENCE LAKE G-2681

BROOKS LAKE G-2670

NAPANEE LAKE G-2690

KAIARSKONS LAKE G-2679

93°30' 93°15' 49°15' 49°07'30"

29' 28' 27' 26' 25' 24' 23' 22' 21' 20' 19' 18' 17' 16' 15' 14' 13' 12' 11' 10' 9' 8'

Hill L. Hill L. Lawrence Lake Hook Fog Lake Hook Lake Upper Lawrence Lake Lawrence River Bivouac Lake Asheigoma Lake Crossroute Holstein Lake Bartley Lake Bartley Cr. Sullivan Lake Bluffpoint Creek Harris Cr. Harris Lake Missus Lake Yoke Lake Pipestone Lake Pipestone Cr. Thompson Bay Straw Lake Straw Cr. Monitou Stretch Murphy Lake Mister Lake

MERIDIAN LINE SURVEYED BY SWEIGHT & VON HOLSTEIN 1927

9M. 10M. 11M. 12M. 13M. 14M. 15M. 16M.

E.B.1023 E.B.1006 E.B.1021 E.B.1022 E.B.1007 E.B.1008

804835 804836 804834 804833 804831 804832 804826 804825 804827 1018595 1018594 1018596 1018597 1018598 1018599

756923 756927 756926 756928 756924 756922 756932 756929 756934 756921 756930 756931 756935 756936 756937 756938 756942 756944 756949 756948 756947 756940 756943 756946 756945 756939 756941 824589 824594 756950 1018327

1150088 1150089 1150087 1150066 1196166 1196164 1196165 1161509 1161508 1161510 1196167 1150091 1150092 1150085 1150090 1150094 1150093 1150096 1150097 1150095 1150101

K 3994 2549 2550 4391 8231 3941 3940 4439 4351 5142 5143 5144 5145 4103 4102 4099 4100 4000 3942 4388 4387 4390 3938 3939 3992 5178 5179 4001 4002 3943 3944 3945 3946 3978 3990 3991 5174 5175 5176 4097 4033 4035 4037 4032 4017 4016 4021 4039 4038 4036 4034 4092 4291 4290 8233 4095 6793

REFERENCES

AREAS WITHDRAWN FROM DISPOSITION

M.R.O. – MINING RIGHTS ONLY

S.R.O. – SURFACE RIGHTS ONLY

M. & S. – MINING AND SURFACE RIGHTS

Description	Order No.	Date	Disposition	File
(1) SECTION 35 W-K-25/87 28/10/87 M.& S.				195150
(2) SEC.35 O-K-9/98 03/30/98			M&S	195150

KENORA MINING DIV. RECEIVED AUG 26 '98 AM EFFECTIVE PM

THE INFORMATION THAT APPEARS ON THIS MAP HAS BEEN COMPILED FROM VARIOUS SOURCES, AND ACCURACY IS NOT GUARANTEED. THOSE WISHING TO STAKE MINING CLAIMS SHOULD CONSULT WITH THE MINING RECORDER, MINISTRY OF NORTHERN DEVELOPMENT AND MINES, FOR ADDITIONAL INFORMATION ON THE STATUS OF THE LANDS SHOWN HEREON.

LEGEND

PATENTED LAND	(P)
CROWN LAND SALE	C.S.
LEASES	(L)
LOCATED LAND	Loc.
LICENSE OF OCCUPATION	L.O.
MINING RIGHTS ONLY	M.R.O.
SURFACE RIGHTS ONLY	S.R.O.
ROADS	
IMPROVED ROADS	
KING'S HIGHWAYS	
RAILWAYS	
POWER LINES	
MARSH OR MUSKEG	
MINES	
PATENTED for S.R.O.	
LEASED for S.R.O.	
CANCELLED	

SCALE: 1 INCH = 40 CHAINS

FEET 0 1000 2000 4000 6000 8000

METRES 200 1000 2000 (1 KM=) (2 KMS)

AREA BLUFFPOINT LAKE

M.N.R. ADMINISTRATIVE DISTRICT

FORT FRANCES

MINING DIVISION

KENORA

LAND TITLES / REGISTRY DIVISION

KENORA

DATE OF ISSUE SEP. 23 1998

PROVINCIAL RECORDING OFFICE - SUDBURY

Ministry of Natural Resources Land Management Branch

Date FEBRUARY 1984 Number MINES G-2669

492932

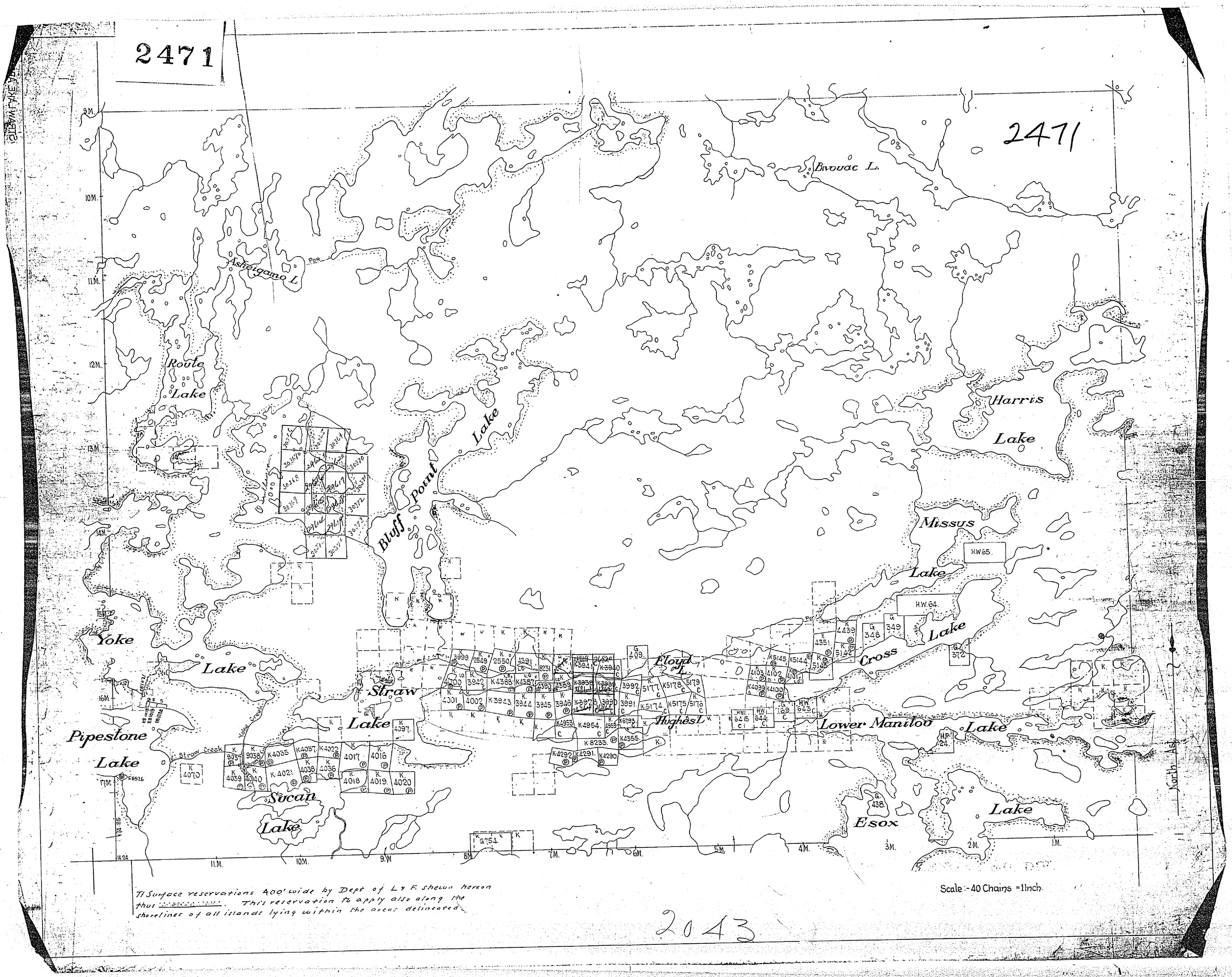
2471
2471
Bivouac L.
Asheigamo L.
Route Lake
Bluff Point Lake
Harris Lake
Missus Lake
Yoke Lake
Straw Lake
Floyd L.
Cross Lake
Hughes L.
Lower Manitou Lake
Pipestone Lake
Sucan Lake
Esox Lake
Straw Creek
Yoke Creek
North Ast.
Scale :- 40 Chains = 1 Inch.
11 Surface reservations 400' wide by Dept of L & F. shewn hereon thus ..... This reservation to apply also along the shorelines of all islands lying within the areas delineated.
2043

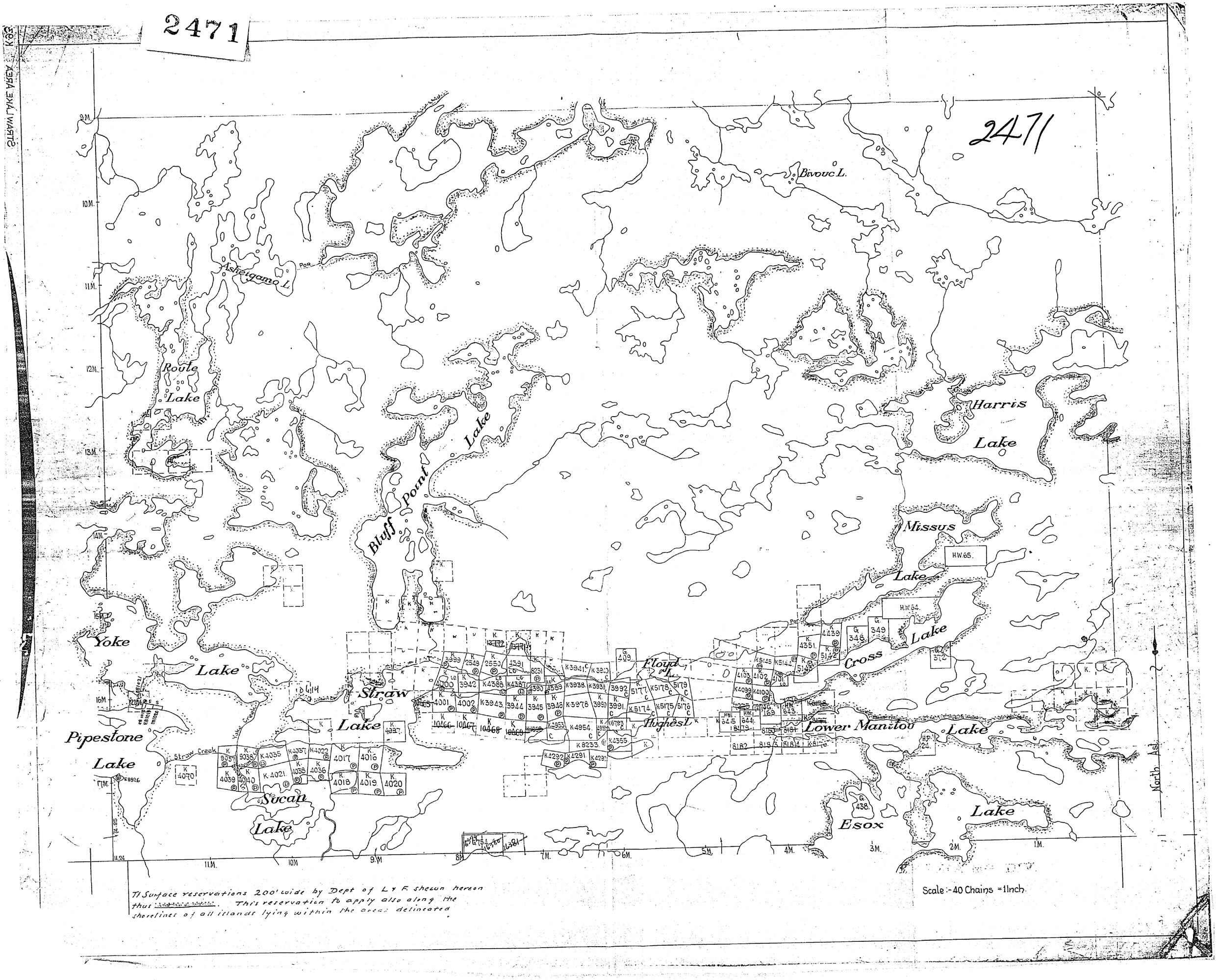

TI Surface reservations 200' wide by Dept of L & F. shewn hereon thus [illegible]. This reservation to apply also along the shorelines of all islands lying within the areas delineated

2471

2471

AREA OF

BLUFFPOINT LAKE

DISTRICT OF
KENORA

KENORA
MINING DIVISION

SCALE: 1-INCH = 40 CHAINS

LEGEND

PATENTED LAND	(P)
CROWN LAND SALE	C.S.
LEASES	(L)
LOCATED LAND	Loc.
LICENSE OF OCCUPATION	L.O.
MINING RIGHTS ONLY	M.R.O.
SURFACE RIGHTS ONLY	S.R.O.
ROADS	
IMPROVED ROADS	
KING'S HIGHWAYS	
RAILWAYS	
POWER LINES	
MARSH OR MUSKEG	
MINES	

NOTES

400' Reserve around all lakes & rivers to Dept. of Lands & Forests.

2471

Rec'd Sept. 23/59

PLAN NO. M-2471

DEPARTMENT OF MINES

-- ONTARIO --

492932

2471

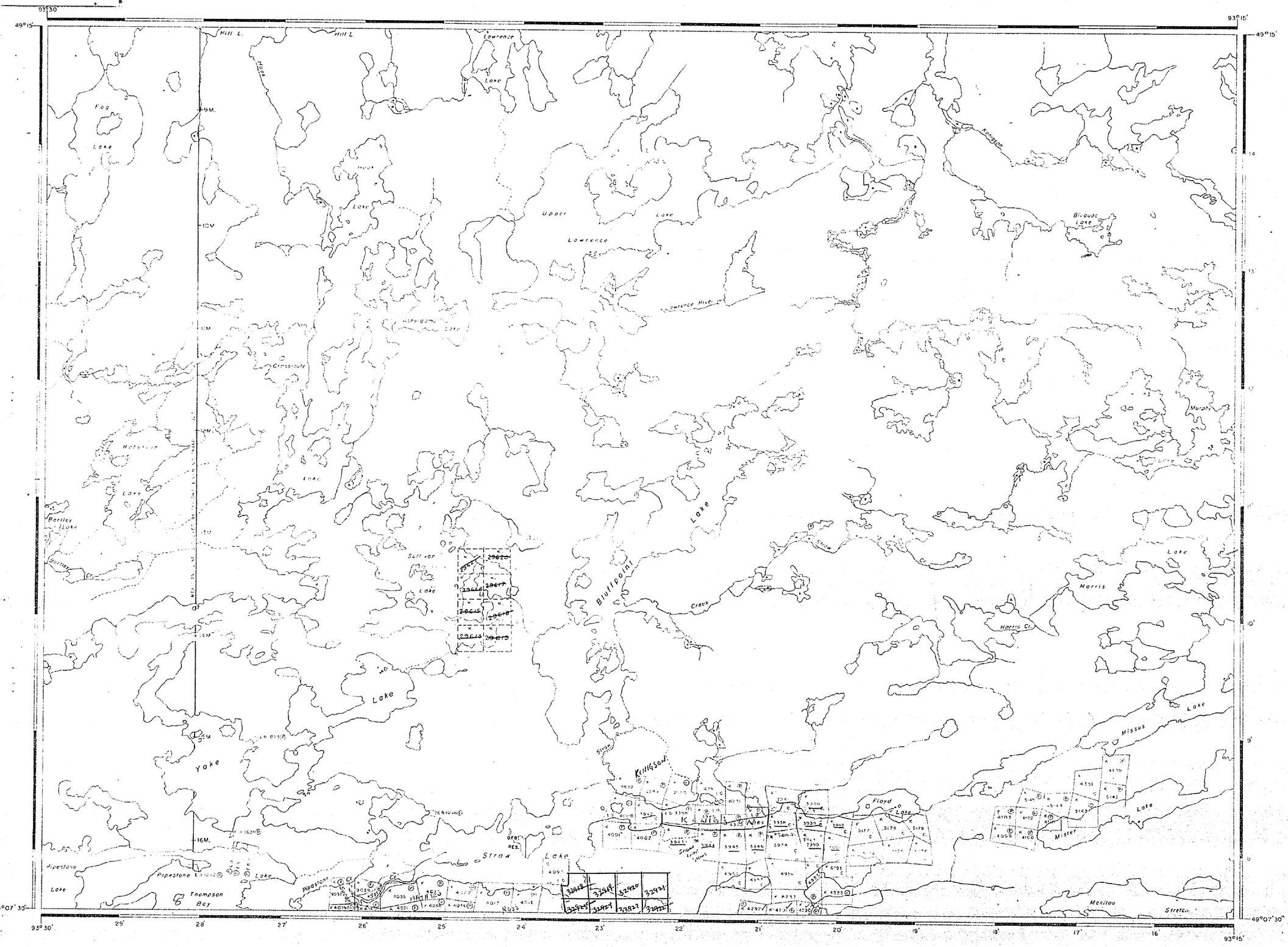

AREA OF

BLUFFPOINT LAKE

DISTRICT OF KENORA

KENORA MINING DIVISION

SCALE: 1-INCH 40 CHAINS

LEGEND

PATENTED LAND	Ⓟ
CROWN LAND SALE	C.S
LEASES	Ⓛ
LOCATED LAND	Loc.
LICENSE OF OCCUPATION	L.O.
MINING RIGHTS ONLY	M.R.O.
SURFACE RIGHTS ONLY	S.R.O.
ROADS	
IMPROVED ROADS	
KING'S HIGHWAYS	
RAILWAYS	
POWER LINES	
MARSH OR MUSKEG	
MINES	⚒

Mineral Mines (St. P. Beach) K3943-46
J. Rose K 4016-20
J. A. Mathieu K4021-22, K4035-40
Kenigson - K 4387-96

NOTES

400' Reserve around all lakes & rivers to Dept. of Lands & Forests.

Nov. 23/60
July 7/61
July 17/62

RECEIVED
OCT 17 1960
KENORA MINING DIV.

PLAN NO. M-2471

DEPARTMENT OF MINES
— ONTARIO —

492932

2471

AREA OF
BLUFFPOINT LAKE

DISTRICT OF
KENORA

KENORA
MINING DIVISION

SCALE: 1-INCH - 40 CHAINS

LEGEND

PATENTED LAND	(P)
CROWN LAND SALE	C.S
LEASES	(L)
LOCATED LAND	L.L
LICENSE OF OCCUPATION	L.O
MINING RIGHTS ONLY	M.R.O
SURFACE RIGHTS ONLY	S.R.O
ROADS	
IMPROVED ROADS	
KING'S HIGHWAYS	
RAILWAYS	
POWER LINES	
MARSH OR MUSKEG	
MINES	

NOTES

400' Reserve around all lakes & rivers to Dept. of Lands & Forests.

KENORA
FILED:
REC'D. FEB 28 1966
RECEIPT No.
MINING DIVISION

Oct-4/68
June 17/70
July 1/71
April 12/71
May 18/72
Aug 22/72
Jun 12/73

PLAN NO. M-2471

DEPARTMENT OF MINES
– ONTARIO –

Kenyon
4388
4387
4389
4390
4391
2550
2549
3997

Shanafelt
3943
3944
3945
3946
4001
4002

BLUFFPOINT LK 2471

2471

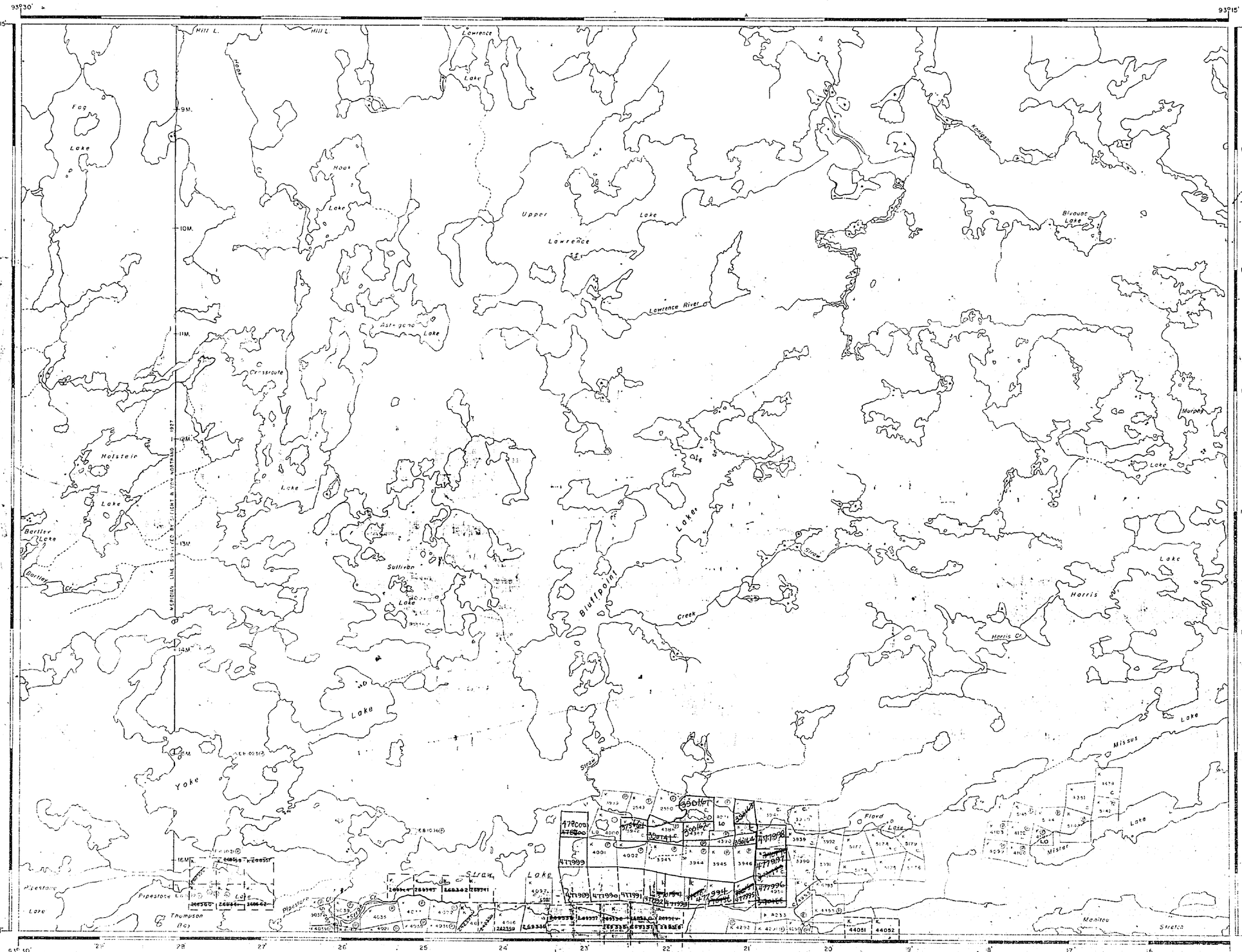

M-2469

M-2430

AREA OF

BLUFFPOINT LAKE

DISTRICT OF KENORA

KENORA MINING DIVISION

SCALE: 1-INCH = 40 CHAINS

LEGEND

PATENTED LAND	Ⓟ
CROWN LAND SALE	C.S.
LEASES	Ⓛ
LOCATED LAND	Loc.
LICENSE OF OCCUPATION	L.O.
MINING RIGHTS ONLY	M.R.O.
SURFACE RIGHTS ONLY	S.R.O.
ROADS	
IMPROVED ROADS	
KING'S HIGHWAYS	
RAILWAYS	
POWER LINES	
MARSH OR MUSKEG	
MINES	

NOTES

400' Reserve around all lakes & rivers to Dept. of Lands & Forests.

KENORA MINING DIV. RECEIVED JUN 25 1973 AM 7,8,9,10,11,12,1,2,3,4,5,6 PM

July 31/74
Aug. 22/74

NATIONAL TOPOGRAPHIC SERIES 52 F 3

PLAN NO. M-2471

ONTARIO
MINISTRY OF NATURAL RESOURCES
SURVEYS AND MAPPING BRANCH

LAWRENCE LAKE G-2681

BROOKS LAKE G-2670

NAPANEE LAKE G-2690

KAIARSKONS LAKE G-2679

93°30' 93°15' 49°15' 49°07'30"

THE INFORMATION THAT APPEARS ON THIS MAP HAS BEEN COMPILED FROM VARIOUS SOURCES, AND ACCURACY IS NOT GUARANTEED. THOSE WISHING TO STAKE MINING CLAIMS SHOULD CONSULT WITH THE MINING RECORDER, MINISTRY OF NORTHERN DEVELOPMENT AND MINES, FOR ADDITIONAL INFORMATION ON THE STATUS OF THE LANDS SHOWN HEREON.

KENORA MINING DIV. RECEIVED AUG 26 1993 AM EFFECTIVE PM 7 8 9 10 11 12 1 2 3 4 5 6

LEGEND

PATENTED LAND	(P)
CROWN LAND SALE	C.S.
LEASES	(L)
LOCATED LAND	Loc.
LICENSE OF OCCUPATION	L.O.
MINING RIGHTS ONLY	M.R.O.
SURFACE RIGHTS ONLY	S.R.O.
ROADS	
IMPROVED ROADS	
KING'S HIGHWAYS	
RAILWAYS	
POWER LINES	
MARSH OR MUSKEG	
MINES	
PATENTED for S.R.O.	
LEASED for S.R.O.	
CANCELLED	

REFERENCES

AREAS WITHDRAWN FROM DISPOSITION

M.R.O. – MINING RIGHTS ONLY

S.R.O. – SURFACE RIGHTS ONLY

M. & S. – MINING AND SURFACE RIGHTS

Description	Order No.	Date	Disposition	File
(R1) SECTION 35 W-K-25/87-26/10/87 M-S 195150				
(R2) SEC. 35 O-K-9/98 03/30/98 M&S 195150				

SCALE: 1 INCH = 80 CHAINS

FEET 0 1000 2000 4000 6000 8000

METRES 0 500 1000 2000

(1 KM) (2 KMS)

AREA BLUFFPOINT LAKE

M.N.R. ADMINISTRATIVE DISTRICT FORT FRANCES

MINING DIVISION KENORA

LAND TITLES / REGISTRY DIVISION KENORA

Ministry of Natural Resources — Land Management Branch — Ontario

Date FEBRUARY, 1984

Number MINES G-2669

492932

2471

93°30' 93°15' 49°15' 49°07'30"

Hill L. Hill L. Lawrence Lake Hook Fog Lake 9M. Hook Lake 10M. Upper Lawrence Lake Lawrence River Kenogan Bivouac Lake 11M. Asticou Lake Crossroute Holstein Lake Lake Bartler Lake Bartler Ck. 13M Sullivan Lake Bluffpoint Creek Lake Lake Strait Lake Harris Harris Cr. 14M Lake Lake Yoke 15M Lake Strait Lake Missus Lake Flord Lake Mister Lake Pipestone Lake Pipestone Ck. Thomson Bay Straw Lake Manitou Stretch Murphy

MERIDIONAL LINE SHOWN AS ESTABLISHED BY C.E. GISBORNE & H. VON HOSTRAND 1857

478000 478000 477999 477995 477996 477997 477998 360161 360162 360163 360164 360165 360166 360167 360168 360169 360170 360171 360172 360173 360174 360175 360176 360177 360178 360179 360180 360181 360182 360183 360184 360185 360186 360187 360188 360189 360190 360191 360192 360193 360194 360195 360196 360197 360198 360199 360200

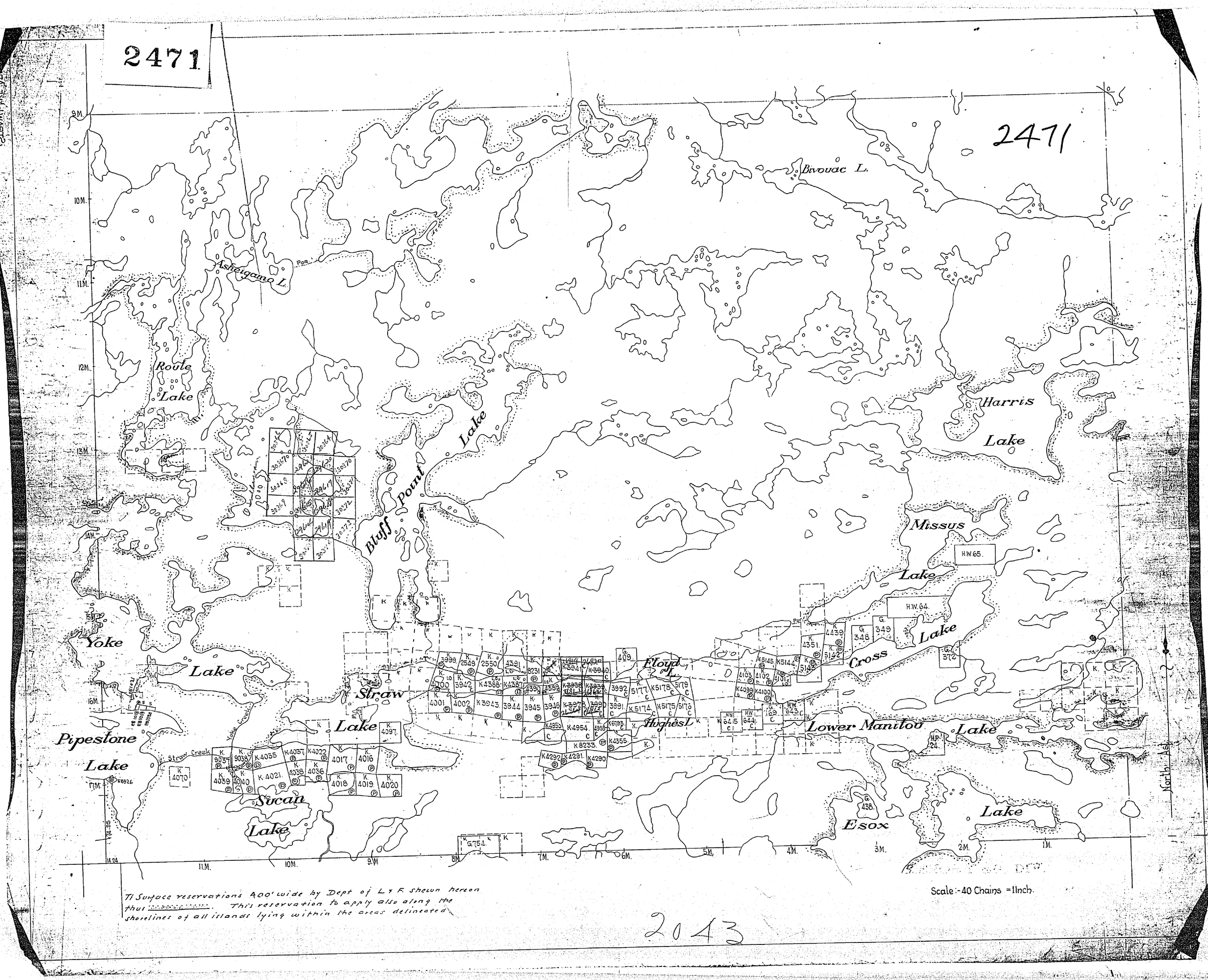
2471
2471
Bivouac L.
Asheigamo L.
Route Lake
Bluff Point Lake
Harris Lake
Missus Lake
Cross Lake
Yoke Lake
Straw Lake
Floyd L.
Hughes L.
Lower Manitou Lake
Pipestone Lake
Sucan Lake
Esox Lake
Straw Creek
Yoke Creek
North Ast.
Scale:-40 Chains =1Inch.
TI Surface reservations 400' wide by Dept of L & F. shewn hereon thus ..... This reservation to apply also along the shorelines of all islands lying within the areas delineated.
2043

2471

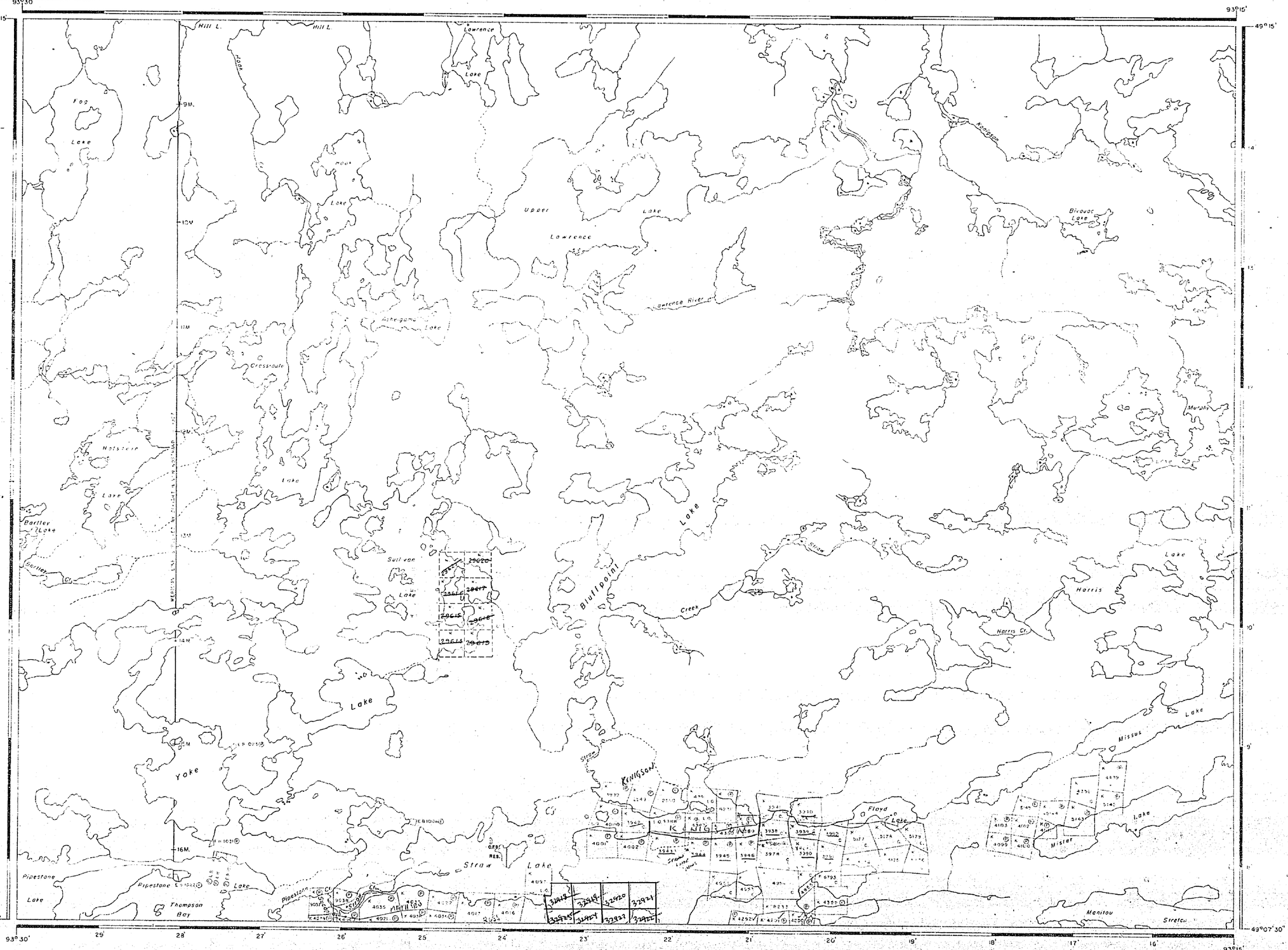

AREA OF

BLUFFPOINT LAKE

DISTRICT OF KENORA

KENORA MINING DIVISION

SCALE: 1-INCH 40 CHAINS

LEGEND

PATENTED LAND	P
CROWN LAND SALE	C.S.
LEASES	L
LOCATED LAND	Loc.
LICENSE OF OCCUPATION	L.O.
MINING RIGHTS ONLY	M.R.O.
SURFACE RIGHTS ONLY	S.R.O.
ROADS	
IMPROVED ROADS	
KING'S HIGHWAYS	
RAILWAYS	
POWER LINES	
MARSH OR MUSKEG	
MINES	

Minedel Mines (Sta. P. Beach) K 3943-46
J. Ross K 4016-20
J.R. Matthews K 4021, 22, K 4035-40
Kenigson - K 4387-90

NOTES

400' Reserve around all lakes & rivers to Dept. of Lands & Forests.

Nov. 23/60
July 7/61
July 17/62

RECEIVED
OCT 17 1960
KENORA MINING DIV.

PLAN NO. M-2471

DEPARTMENT OF MINES
— ONTARIO —

492932

2471

2471

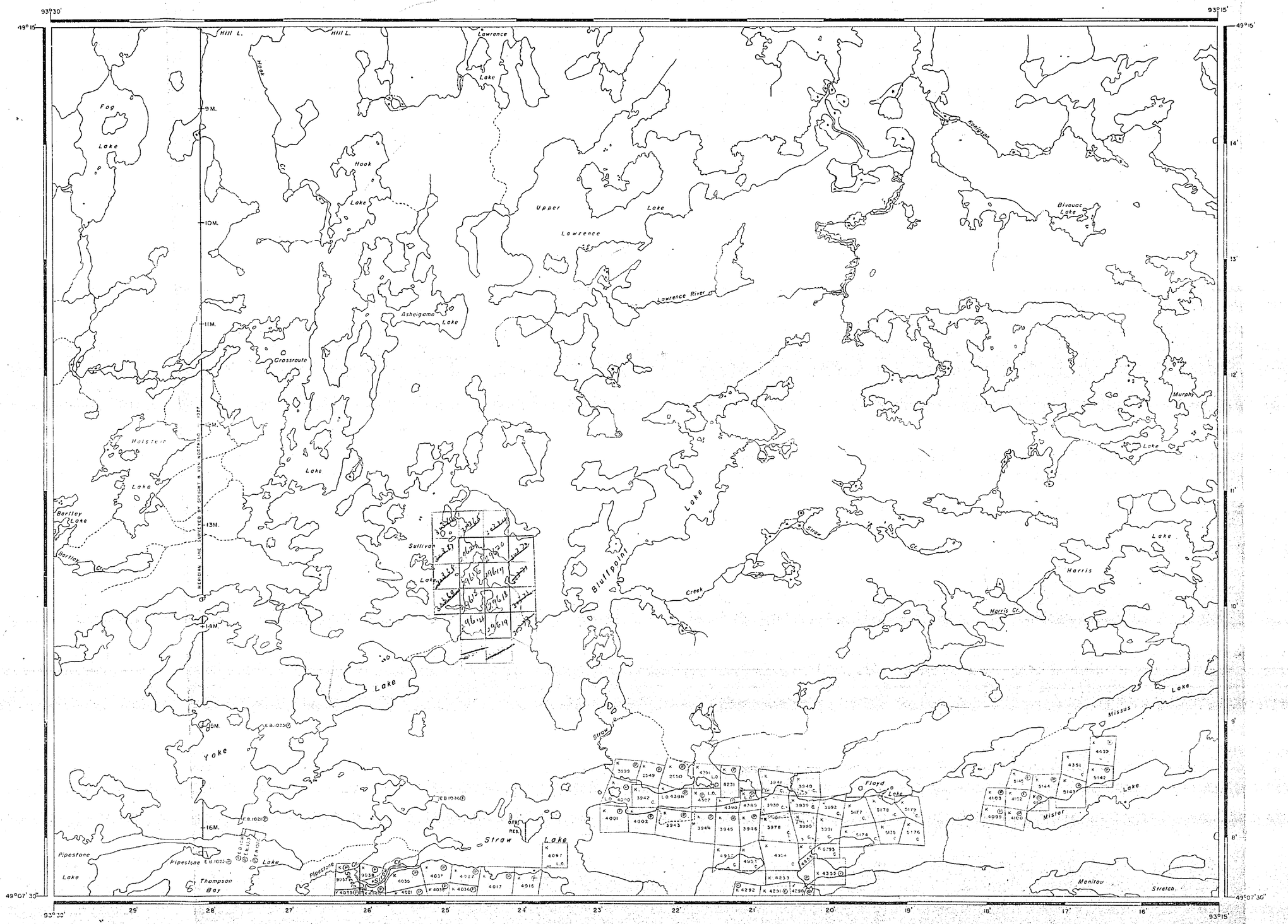

AREA OF

BLUFFPOINT LAKE

DISTRICT OF KENORA

KENORA MINING DIVISION

SCALE: 1-INCH = 40 CHAINS

LEGEND

PATENTED LAND	Ⓟ
CROWN LAND SALE	C.S.
LEASES	Ⓛ
LOCATED LAND	Loc.
LICENSE OF OCCUPATION	L.O.
MINING RIGHTS ONLY	M.R.O.
SURFACE RIGHTS ONLY	S.R.O.
ROADS	
IMPROVED ROADS	
KING'S HIGHWAYS	
RAILWAYS	
POWER LINES	
MARSH OR MUSKEG	
MINES	⚒

NOTES

400' Reserve around all lakes & rivers to Dept. of Lands & Forests.

2471

Rec'd Sept. 23/59

PLAN NO. M-2471

DEPARTMENT OF MINES

— ONTARIO —

492932

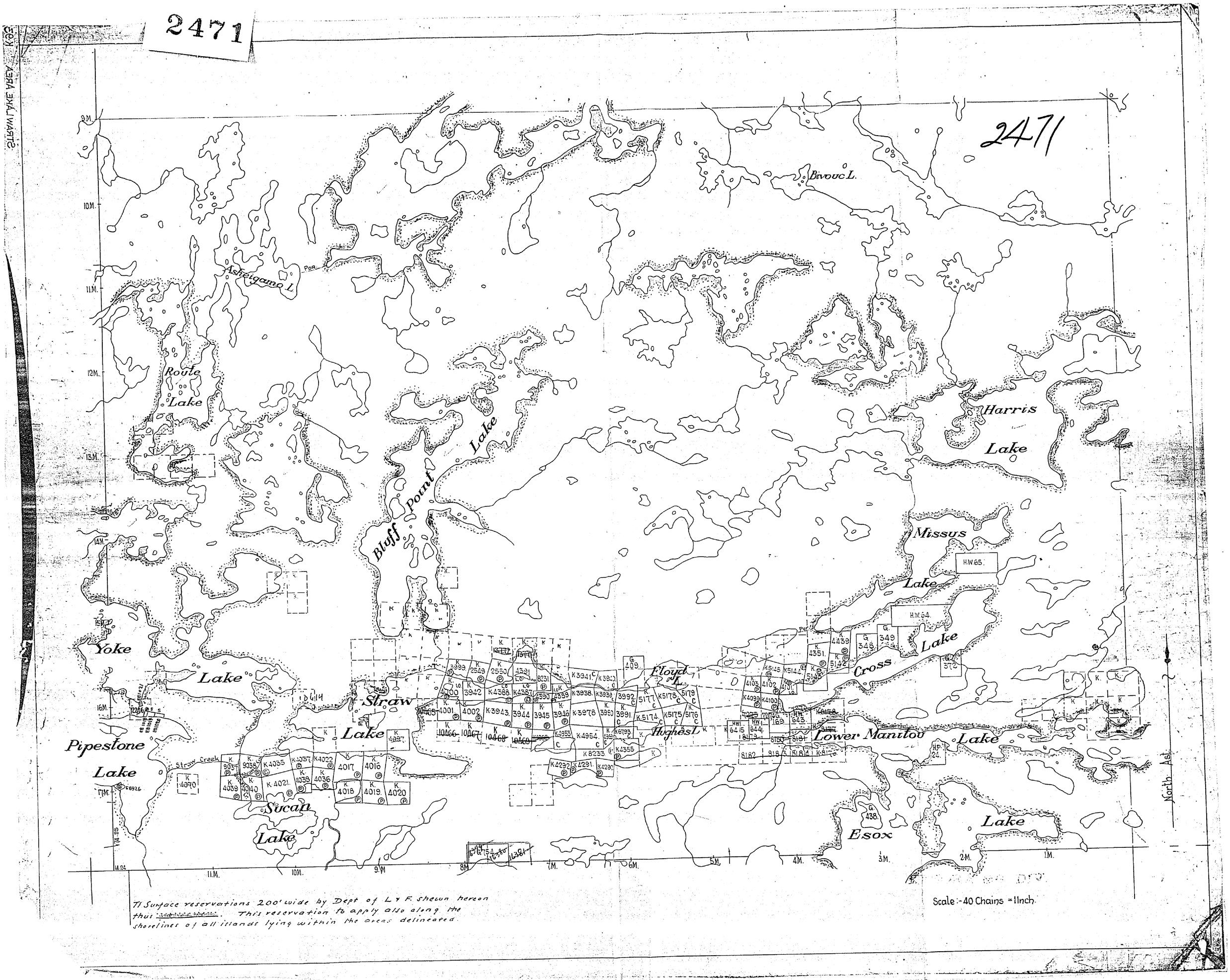

TI Surface reservations 200' wide by Dept of L & F. shewn hereon thus [illegible]. This reservation to apply also along the shorelines of all islands lying within the areas delineated.

2471

AREA OF

BLUFFPOINT LAKE

DISTRICT OF
KENORA

KENORA
MINING DIVISION

SCALE: 1-INCH = 40 CHAINS

LEGEND

PATENTED LAND	(P)
CROWN LAND SALE	C.S
LEASES	(L)
LOCATED LAND	Loc
LICENSE OF OCCUPATION	L.O
MINING RIGHTS ONLY	M.R.O
SURFACE RIGHTS ONLY	S.R.O
ROADS	
IMPROVED ROADS	
KING'S HIGHWAYS	
RAILWAYS	
POWER LINES	
MARSH OR MUSKEG	
MINES	

NOTES

400' Reserve around all lakes & rivers to Dept. of Lands & Forests.

KENORA
FILED:
REC'D. FEB 28 1966
RECEIPT No.
MINING DIVISION

Oct-4/68
June 17/70
July/70
April 16/71
May 18/72
Aug 22/72
June 12/73

PLAN NO. M-2471

DEPARTMENT OF MINES
— ONTARIO —

492932

BLUFFPOINT Lk 2471

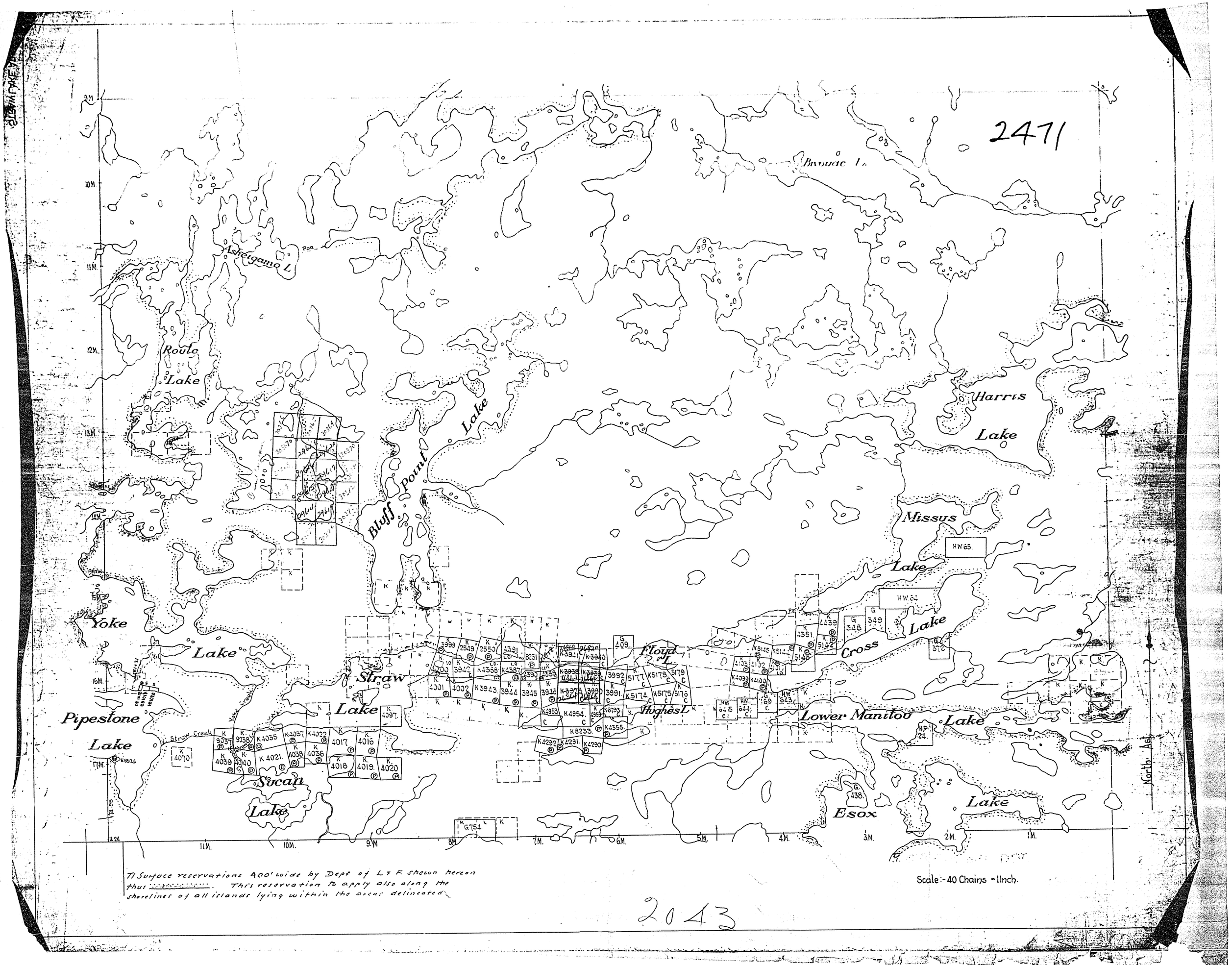

TI Surface reservations 400' wide by Dept of L & F. shewn hereon thus ..... This reservation to apply also along the shorelines of all islands lying within the areas delineated

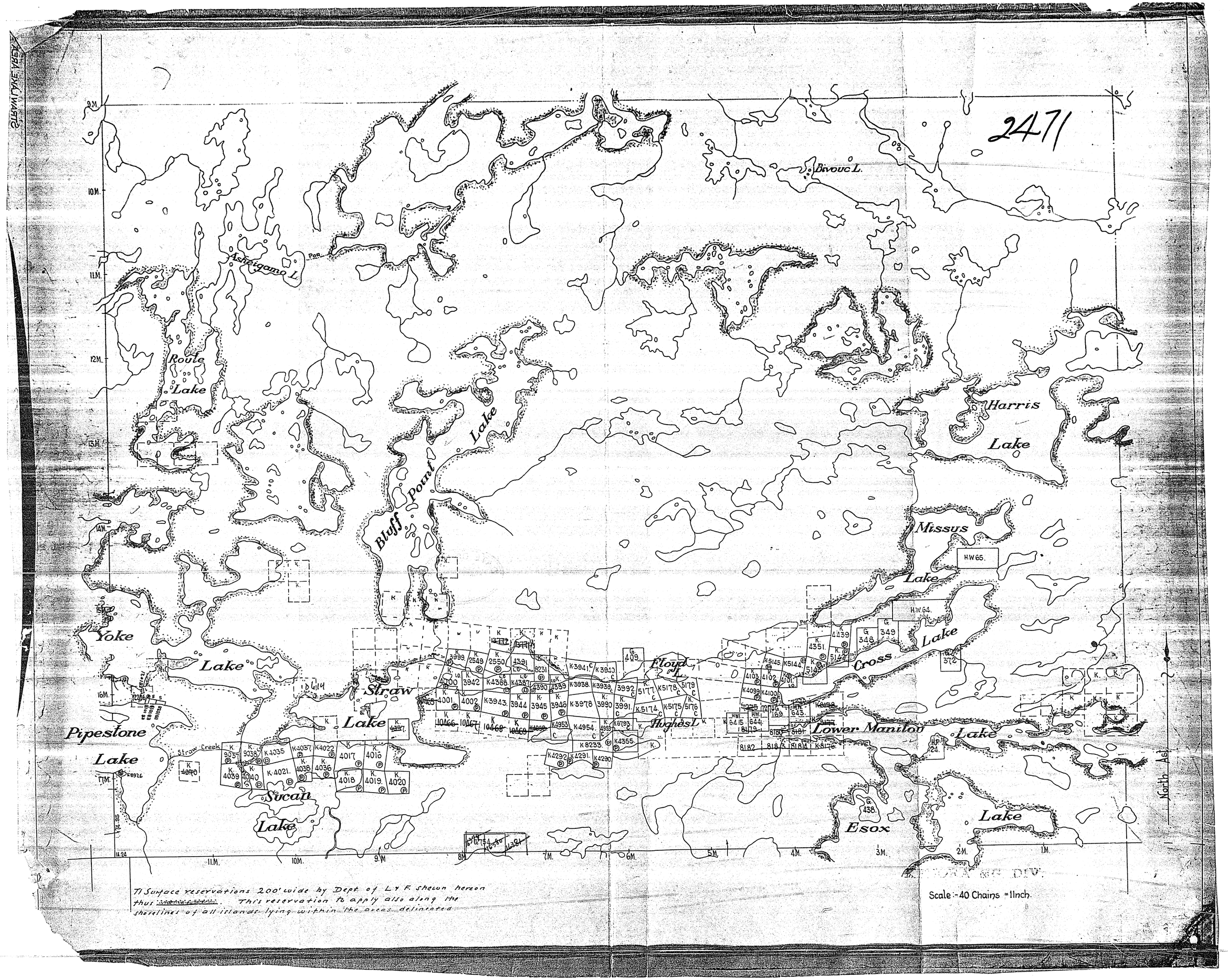
2471
Bivouc L.
Asheigamo L.
Route Lake
Bluff Point Lake
Harris Lake
Missus Lake
Cross Lake
Yoke Lake
Straw Lake
Pipestone Lake
Sucan Lake
Floyd L.
Hughes L.
Lower Manitou Lake
Esox Lake
Straw Creek
Yoke Creek
North Ast.
Scale :- 40 Chains = 1 Inch.
11 Surface reservations 200' wide by Dept of L & F. shewn hereon thus . This reservation to apply also along the shorelines of all islands lying within the areas delineated