WABIKOBA LAKE G-620

REFERENCES

AREAS WITHDRAWN FROM DISPOSITION

M.R.O. – MINING RIGHTS ONLY
S.R.O. – SURFACE RIGHTS ONLY
M.+ S. – MINING AND SURFACE RIGHTS

Description	Order No.	Date	Disposition	File
(R) Sec. 36/80	W.O. 8/81	13/4/81	S.R.O.	145647
(R) Sec. 36/80	W.O. 53	26/8/82	S.R.O.	131830
(R) Sec. 36/80	W.O. 84	24/7/84	M.R.O.	102941

SAND + GRAVEL

(G) H.T.C. Pit 342
(G) Gravel File 145647
(G) Sand + Gravel - O.P. No 16590
(G) O.P. # 21265

EASEMENTS

(E) Lands affected by a rights + easements Order of the Mining + Lands Commissioner under Sec. 199 of The Mining Act (R.S.O. 1980) Dated August 3/84.

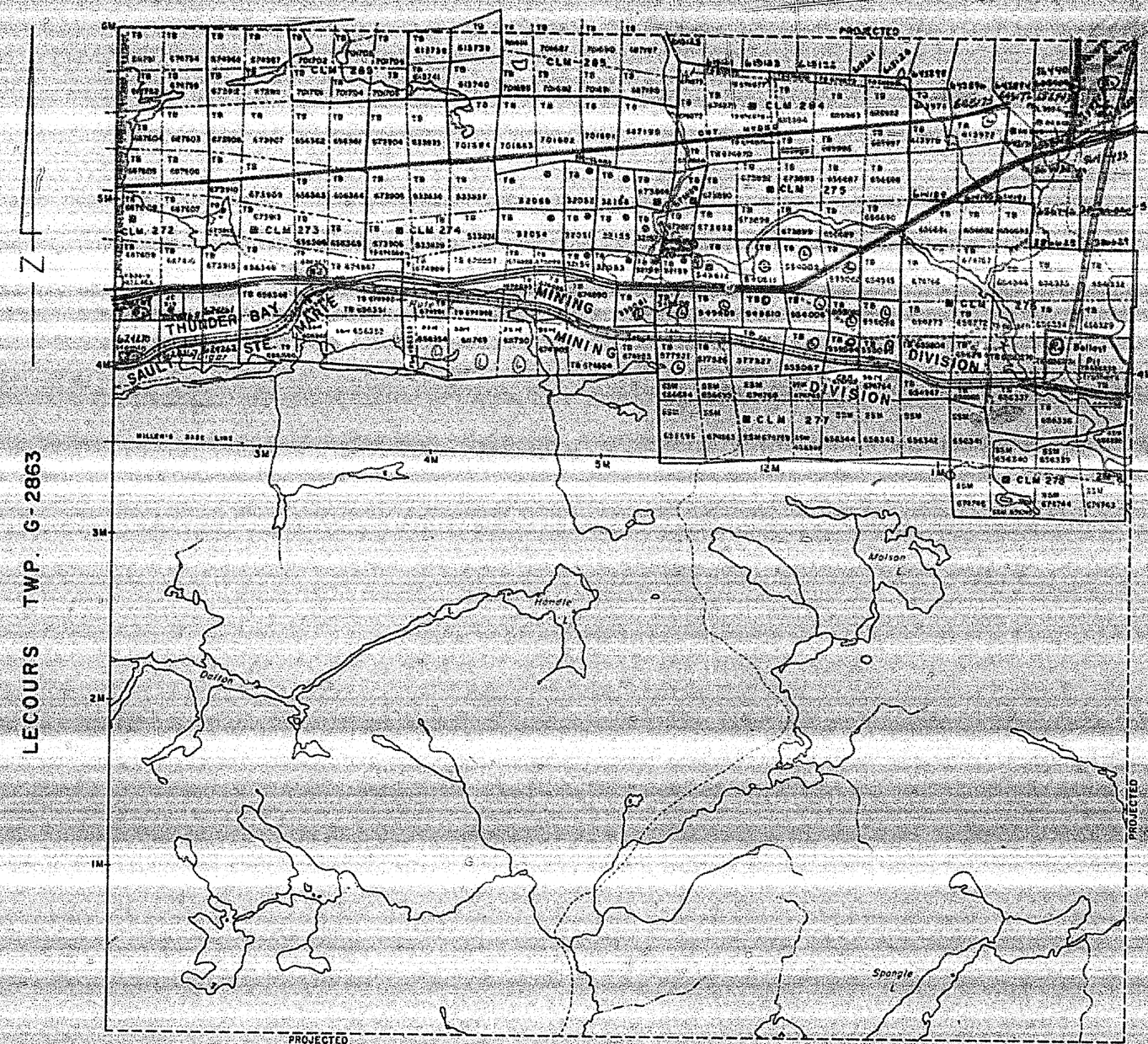

LEGEND

HIGHWAY AND ROUTE No.
OTHER ROADS
TRAILS
SURVEYED LINES:
TOWNSHIPS, BASE LINES, ETC.
LOTS, MINING CLAIMS, PARCELS, ETC.
UNSURVEYED LINES:
LOT LINES
PARCEL BOUNDARY
MINING CLAIMS ETC.
RAILWAY AND RIGHT OF WAY
UTILITY LINES
NON PERENNIAL STREAM
FLOODING OR FLOODING RIGHTS
SUBDIVISION OR COMPOSITE PLAN
RESERVATIONS
ORIGINAL SHORELINE
MARSH OR MUSKEG
MINES
TRAVERSE MONUMENT

DISPOSITION OF CROWN LANDS

TYPE OF DOCUMENT	SYMBOL
PATENT, SURFACE & MINING RIGHTS	●
" " SURFACE RIGHTS ONLY	●
" " MINING RIGHTS ONLY	●
LEASE, SURFACE & MINING RIGHTS	■
" " SURFACE RIGHTS ONLY	■
" " MINING RIGHTS ONLY	■
LICENCE OF OCCUPATION	▼
ORDER-IN-COUNCIL	OC
RESERVATION	⊙
CANCELLED	⊗
SAND & GRAVEL	Ⓖ

NOTE: MINING RIGHTS IN PARCELS PATENTED PRIOR TO MAY 6, 1913, VESTED IN ORIGINAL PATENTEE BY THE PUBLIC LANDS ACT, R.S.O. 1970, CHAP. 380, SEC. 63, SUBSEC. 1.

SCALE: 1 INCH = 40 CHAINS

FEET: 0 1000 2000 4000 6000 8000
METRES: 0 200 1000 (1 KM) 2000 (2 KM)

TOWNSHIP
BOMBY

M.N.R. ADMINISTRATIVE DISTRICT
TERRACE BAY / WAWA
MINING DIVISION
SAULT STE. MARIE / THUNDER BAY
LAND TITLES / REGISTRY DIVISION
THUNDER BAY

Ontario Ministry of Natural Resources — Land Management Branch

Date: AUGUST, 1984
Number: G-3173

August 8, 1985.

WABIKOBA LAKE G-620

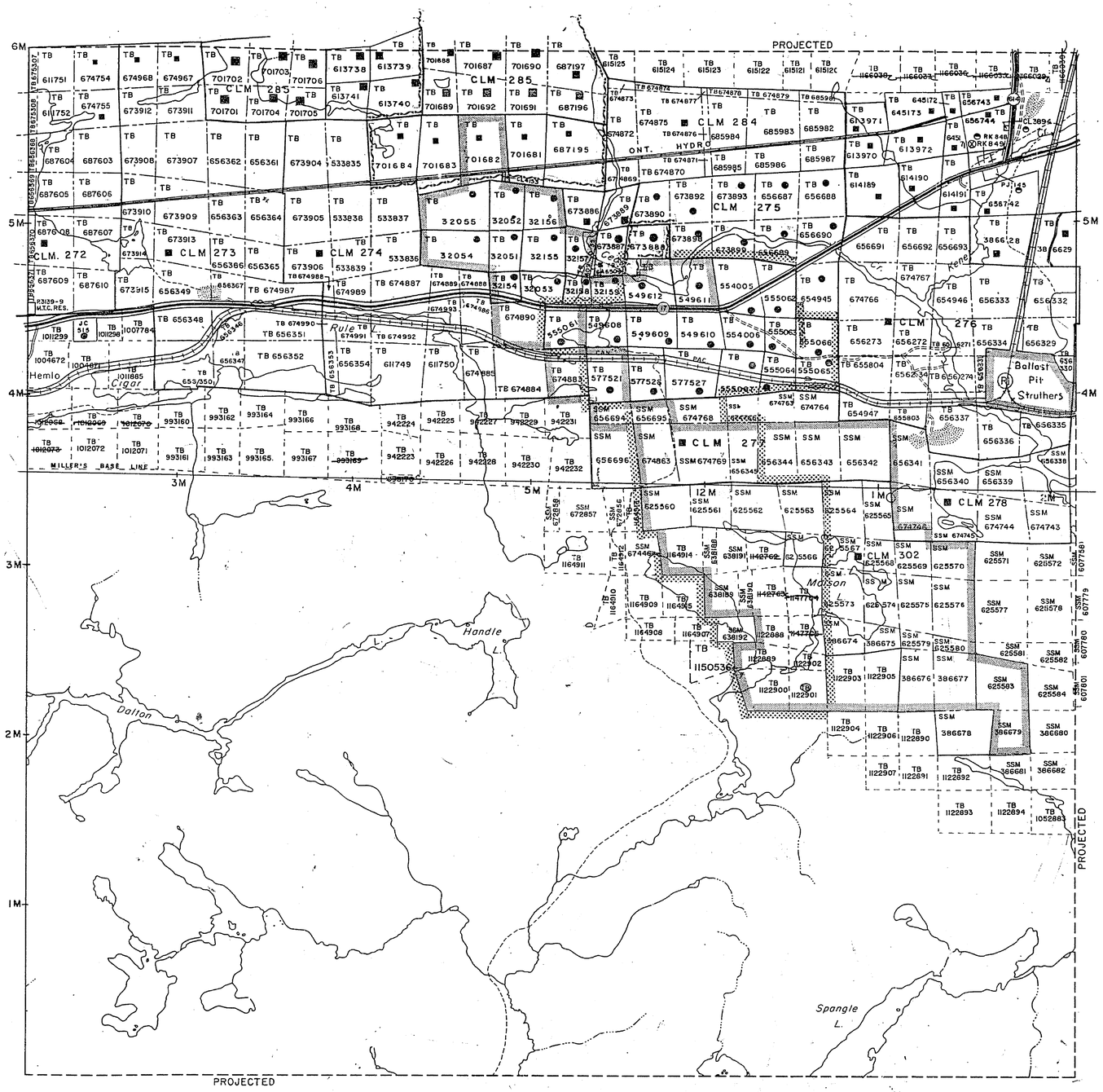

LECOURS TWP. G-2863

BROTHERS TWP. G-3172

REFERENCES

AREAS WITHDRAWN FROM DISPOSITION

M.R.O. – MINING RIGHTS ONLY
S.R.O. – SURFACE RIGHTS ONLY
M.+S. – MINING AND SURFACE RIGHTS

Description	Order No.	Date	Disposition	File

Lands Surrounded by This Marking are Subject to Sec. 189 Easement #84-10

Lands Surrounded by This Marking are Subject to Sec. 189 Easement #84-11

Lands Surrounded by This Marking are Subject to Sec. 189 Easement #84-24

NOTE: The Above Easements Run With The Land And Will Affect Leases And Patents

(RI) Sec. 36 W/D Order #WNCR 20/84 M.R. Only

THE INFORMATION THAT APPEARS ON THIS MAP HAS BEEN COMPILED FROM VARIOUS SOURCES, AND ACCURACY IS NOT GUARANTEED. THOSE WISHING TO STAKE MINING CLAIMS SHOULD CONSULT WITH THE MINING RECORDER, MINISTRY OF NORTHERN DEVELOPMENT AND MINES, FOR ADDITIONAL INFORMATION ON THE STATUS OF THE LANDS SHOWN HEREON.

LEGEND

HIGHWAY AND ROUTE No.
OTHER ROADS
TRAILS
SURVEYED LINES:
TOWNSHIPS, BASE LINES, ETC.
LOTS, MINING CLAIMS, PARCELS, ETC.
UNSURVEYED LINES:
LOT LINES
PARCEL BOUNDARY
MINING CLAIMS ETC.
RAILWAY AND RIGHT OF WAY
UTILITY LINES
NON-PERENNIAL STREAM
FLOODING OR FLOODING RIGHTS
SUBDIVISION OR COMPOSITE PLAN
RESERVATIONS
ORIGINAL SHORELINE
MARSH OR MUSKEG
MINES
TRAVERSE MONUMENT

DISPOSITION OF CROWN LANDS

TYPE OF DOCUMENT	SYMBOL
PATENT, SURFACE & MINING RIGHTS	
" , SURFACE RIGHTS ONLY	
" , MINING RIGHTS ONLY	
LEASE, SURFACE & MINING RIGHTS	
" , SURFACE RIGHTS ONLY	
" , MINING RIGHTS ONLY	
LICENCE OF OCCUPATION	
ORDER-IN-COUNCIL	OC
RESERVATION	(R)
CANCELLED	
SAND & GRAVEL	

LAND USE PERMITS FOR COMMERIAL TOURISM,OUTPOST CAMPS

NOTE: MINING RIGHTS IN PARCELS PATENTED PRIOR TO MAY 6, 1913, VESTED IN ORIGINAL PATENTEE BY THE PUBLIC LANDS ACT, R.S.O. 1970, CHAP. 380, SEC. 63, SUBSEC 1.

SCALE: 1 INCH = 40 CHAINS

FEET 0 1000 2000 4000 6000 8000

METRES 0 200 1000 (1 KM) 2000 (2 KM)

RECEIVED THUNDER BAY MINING DIVISION '94 JUN 14 AM 10 33

TOWNSHIP

BOMBY

M.N.R. ADMINISTRATIVE DISTRICT

TERRACE BAY / WAWA

MINING DIVISION

THUNDER BAY

LAND TITLES / REGISTRY DIVISION

THUNDER BAY

Ontario Ministry of Natural Resources — Land Management Branch

Date AUGUST, 1984

Info Service Nov. 16, 1990

Number G-3173

JUNE 14, 1994

G-3173

REFERENCES

AREAS WITHDRAWN FROM DISPOSITION

M.R.O. – MINING RIGHTS ONLY
S.R.O. – SURFACE RIGHTS ONLY
M.+ S. – MINING AND SURFACE RIGHTS

Description	Order No.	Date	Disposition	File

Lands Surrounded by This Marking are Subject to Sec. 189 Easement #84-10

Lands Surrounded by This Marking are Subject to Sec. 189 Easement #84-11

Lands Surrounded by This Marking are Subject to Sec. 189 Easement #84-24

NOTE: The Above Easements Run With The Land And Will Affect Leases And Patents

(R) Sec. 36 W/D Order #WNCR 20/84 M.R. Only

THE INFORMATION THAT APPEARS ON THIS MAP HAS BEEN COMPILED FROM VARIOUS SOURCES, AND ACCURACY IS NOT GUARANTEED. THOSE WISHING TO STAKE MINING CLAIMS SHOULD CONSULT WITH THE MINING RECORDER, MINISTRY OF NORTHERN DEVELOPMENT AND MINES, FOR ADDITIONAL INFORMATION ON THE STATUS OF THE LANDS SHOWN HEREON.

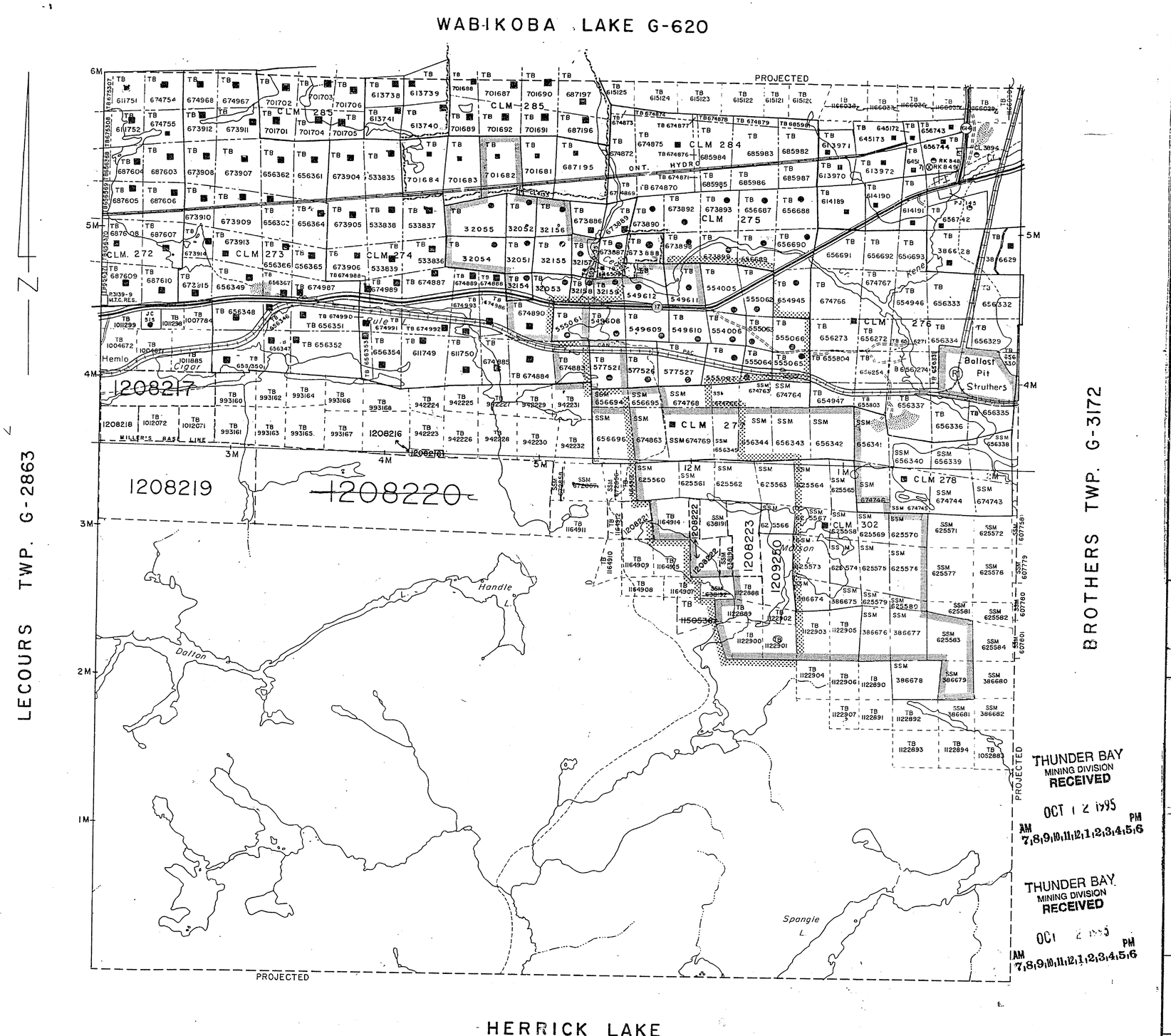

LEGEND

HIGHWAY AND ROUTE No.
OTHER ROADS
TRAILS
SURVEYED LINES:
TOWNSHIPS, BASE LINES, ETC.
LOTS, MINING CLAIMS, PARCELS, ETC.
UNSURVEYED LINES:
LOT LINES
PARCEL BOUNDARY
MINING CLAIMS ETC.
RAILWAY AND RIGHT OF WAY
UTILITY LINES
NON-PERENNIAL STREAM
FLOODING OR FLOODING RIGHTS
SUBDIVISION OR COMPOSITE PLAN
RESERVATIONS
ORIGINAL SHORELINE
MARSH OR MUSKEG
MINES
TRAVERSE MONUMENT

DISPOSITION OF CROWN LANDS

TYPE OF DOCUMENT	SYMBOL
PATENT, SURFACE & MINING RIGHTS	●
" , SURFACE RIGHTS ONLY	◓
" , MINING RIGHTS ONLY	◒
LEASE, SURFACE & MINING RIGHTS	■
" , SURFACE RIGHTS ONLY	▬
" , MINING RIGHTS ONLY	▤
LICENCE OF OCCUPATION	▼
ORDER-IN-COUNCIL	OC
RESERVATION	Ⓡ
CANCELLED	⊗
SAND & GRAVEL	Ⓖ

LAND USE PERMITS FOR COMMERIAL TOURISM, OUTPOST CAMPS

NOTE: MINING RIGHTS IN PARCELS PATENTED PRIOR TO MAY 6, 1913, VESTED IN ORIGINAL PATENTEE BY THE PUBLIC LANDS ACT, R.S.O. 1970, CHAP. 380, SEC. 63, SUBSEC 1.

SCALE: 1 INCH = 40 CHAINS

FEET 0 1000 2000 4000 6000 8000
METRES 0 200 1000 (1 KM) 2000 (2 KM)

TOWNSHIP
BOMBY

M.N.R. ADMINISTRATIVE DISTRICT
TERRACE BAY / WAWA
MINING DIVISION
THUNDER BAY
LAND TITLES / REGISTRY DIVISION
THUNDER BAY

Ontario — Ministry of Natural Resources — Land Management Branch

Date AUGUST, 1984
Info Service Nov. 16, 1990
Number G-3173

OCT 12, 1995 G-3173

REFERENCES

AREAS WITHDRAWN FROM DISPOSITION

M.R.O. – MINING RIGHTS ONLY
S.R.O. – SURFACE RIGHTS ONLY
M.+S. – MINING AND SURFACE RIGHTS

Description	Order No.	Date	Disposition	File

Lands Surrounded by This Marking are Subject to Sec. 189 Easement #84-10

Lands Surrounded by This Marking are Subject to Sec. 189 Easement #84-11

Lands Surrounded by This Marking are Subject to Sec. 189 Easement #84-24

NOTE: The Above Easements Run With The Land And Will Affect Leases And Patents

(R) Sec. 36 W/D Order #WNCR 20/84 M.R. Only

(R2) PENDING APPLICATION UNDER THE AGGREGATE RESOURCES ACT 29/06/98

THE INFORMATION THAT APPEARS ON THIS MAP HAS BEEN COMPILED FROM VARIOUS SOURCES, AND ACCURACY IS NOT GUARANTEED. THOSE WISHING TO STAKE MINING CLAIMS SHOULD CONSULT WITH THE MINING RECORDER, MINISTRY OF NORTHERN DEVELOPMENT AND MINES, FOR ADDITIONAL INFORMATION ON THE STATUS OF THE LANDS SHOWN HEREON.

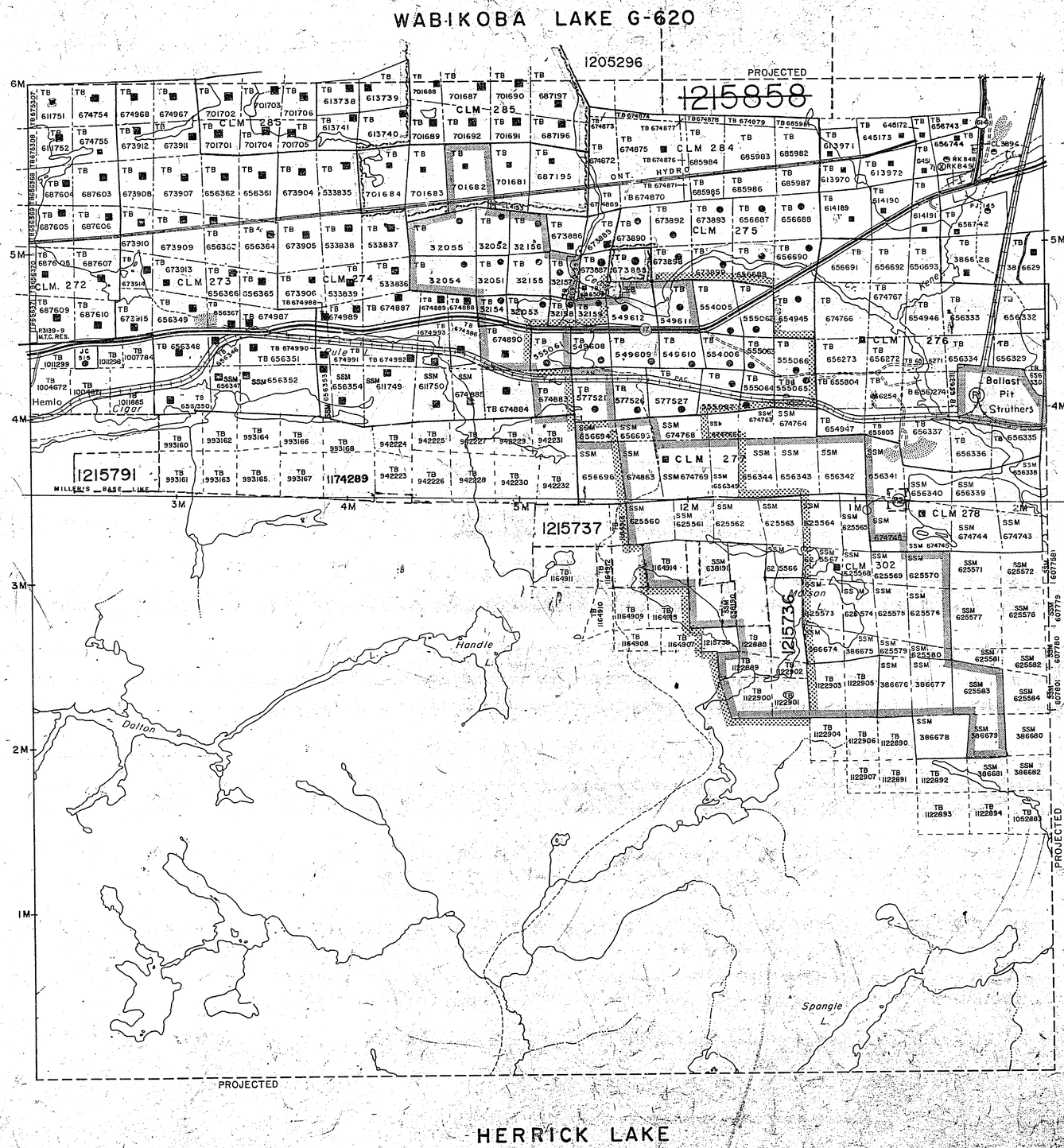

LEGEND

HIGHWAY AND ROUTE No.
OTHER ROADS
TRAILS
SURVEYED LINES:
TOWNSHIPS, BASE LINES, ETC.
LOTS, MINING CLAIMS, PARCELS, ETC.
UNSURVEYED LINES:
LOT LINES
PARCEL BOUNDARY
MINING CLAIMS ETC.
RAILWAY AND RIGHT OF WAY
UTILITY LINES
NON-PERENNIAL STREAM
FLOODING OR FLOODING RIGHTS
SUBDIVISION OR COMPOSITE PLAN
RESERVATIONS
ORIGINAL SHORELINE
MARSH OR MUSKEG
MINES
TRAVERSE MONUMENT

DISPOSITION OF CROWN LANDS

TYPE OF DOCUMENT	SYMBOL
PATENT, SURFACE & MINING RIGHTS	●
" , SURFACE RIGHTS ONLY	◒
" , MINING RIGHTS ONLY	◓
LEASE, SURFACE & MINING RIGHTS	■
" , SURFACE RIGHTS ONLY	▬
" , MINING RIGHTS ONLY	▬
LICENCE OF OCCUPATION	▼
ORDER-IN-COUNCIL	OC
RESERVATION	(R)
CANCELLED	⊗
SAND & GRAVEL	(G)/▽

LAND USE PERMITS FOR COMMERIAL TOURISM, OUTPOST CAMPS

NOTE: MINING RIGHTS IN PARCELS PATENTED PRIOR TO MAY 6, 1913, VESTED IN ORIGINAL PATENTEE BY THE PUBLIC LANDS ACT, R.S.O. 1970, CHAP. 380, SEC. 63, SUBSEC. 1.

SCALE: 1 INCH = 40 CHAINS

FEET 0 1000 2000 4000 6000 8000

METRES 0 200 1000 2000 (1 KM) (2 KM)

DATE OF ISSUE
NOV 19 1998
PROVINCIAL RECORDING OFFICE - SUDBURY

TOWNSHIP
BOMBY

M.N.R. ADMINISTRATIVE DISTRICT
TERRACE BAY / WAWA

MINING DIVISION
THUNDER BAY

LAND TITLES / REGISTRY DIVISION
THUNDER BAY

Ontario Ministry of Natural Resources — Land Management Branch

Date AUGUST, 1984
Info Service Nov. 16, 1990
Number G-3173

REFERENCES

AREAS WITHDRAWN FROM DISPOSITION

M.R.O. – MINING RIGHTS ONLY
S.R.O. – SURFACE RIGHTS ONLY
M.+S. – MINING AND SURFACE RIGHTS

Description	Order No.	Date	Disposition	File

Lands Surrounded by This Marking are Subject to Sec. 189 Easement #84-10

Lands Surrounded by This Marking are Subject to Sec. 189 Easement #84-11

Lands Surrounded by This Marking are Subject to Sec. 189 Easement #84-24

NOTE: The Above Easements Run With The Land And Will Affect Leases And Patents

(R1) Sec. 36 W/D Order #WNCR 20/84 M.R. Only

(R2) PENDING APPLICATION UNDER THE AGGREGATE RESOURCES ACT 29/05/98

THE INFORMATION THAT APPEARS ON THIS MAP HAS BEEN COMPILED FROM VARIOUS SOURCES, AND ACCURACY IS NOT GUARANTEED. THOSE WISHING TO STAKE MINING CLAIMS SHOULD CONSULT WITH THE MINING RECORDER, MINISTRY OF NORTHERN DEVELOPMENT AND MINES, FOR ADDITIONAL INFORMATION ON THE STATUS OF THE LANDS SHOWN HEREON.

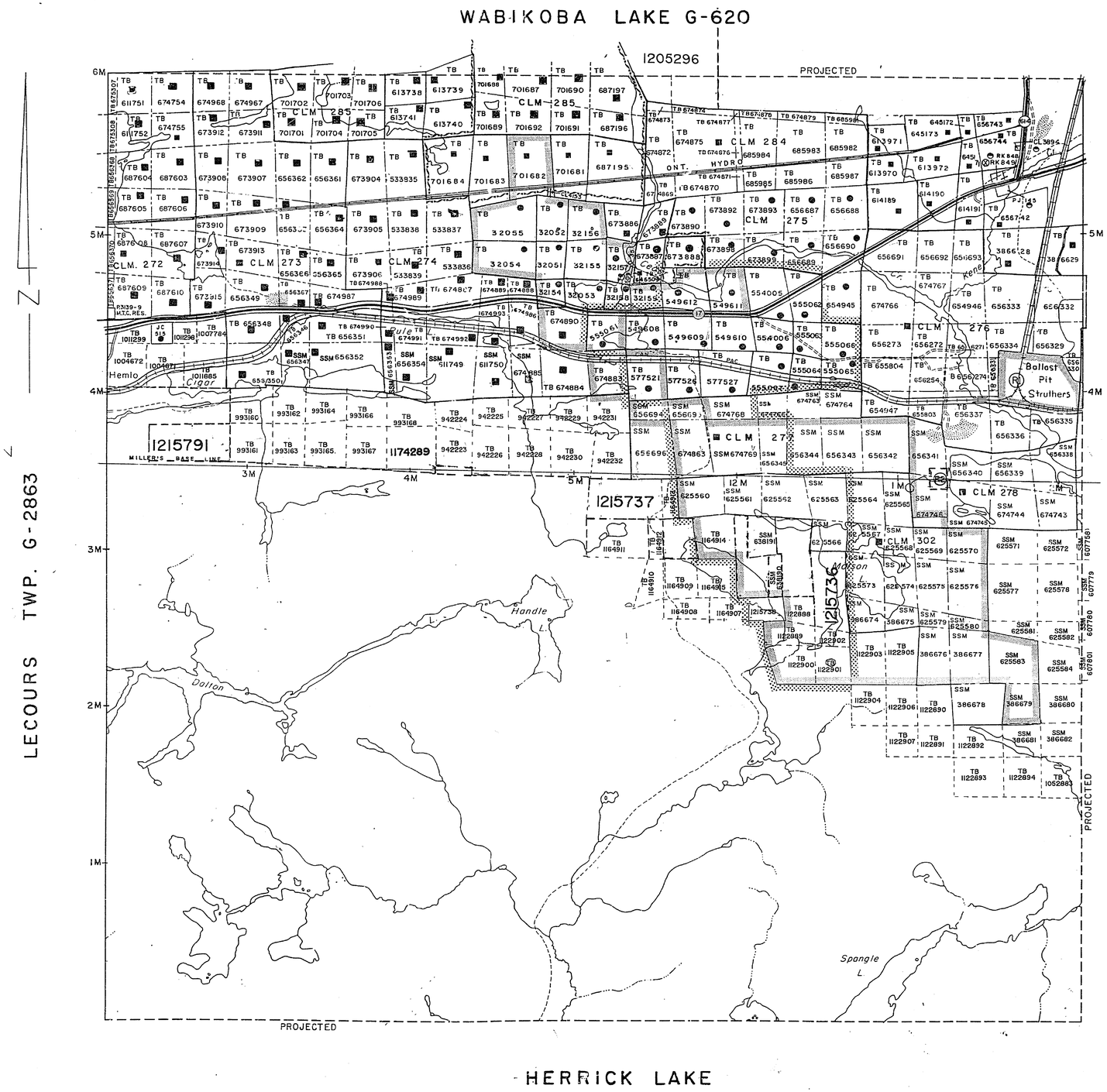

LEGEND

HIGHWAY AND ROUTE No.
OTHER ROADS
TRAILS
SURVEYED LINES:
TOWNSHIPS, BASE LINES, ETC.
LOTS, MINING CLAIMS, PARCELS, ETC.
UNSURVEYED LINES:
LOT LINES
PARCEL BOUNDARY
MINING CLAIMS ETC.
RAILWAY AND RIGHT OF WAY
UTILITY LINES
NON-PERENNIAL STREAM
FLOODING OR FLOODING RIGHTS
SUBDIVISION OR COMPOSITE PLAN
RESERVATIONS
ORIGINAL SHORELINE
MARSH OR MUSKEG
MINES
TRAVERSE MONUMENT

DISPOSITION OF CROWN LANDS

TYPE OF DOCUMENT	SYMBOL
PATENT, SURFACE & MINING RIGHTS	●
" , SURFACE RIGHTS ONLY	◓
" , MINING RIGHTS ONLY	◒
LEASE, SURFACE & MINING RIGHTS	■
" , SURFACE RIGHTS ONLY	▬
" , MINING RIGHTS ONLY	▬
LICENCE OF OCCUPATION	▼
ORDER-IN-COUNCIL	OC
RESERVATION	(R)
CANCELLED	(X)
SAND & GRAVEL	(G)
LAND USE PERMITS FOR COMMERIAL TOURISM,OUTPOST CAMPS	

NOTE: MINING RIGHTS IN PARCELS PATENTED PRIOR TO MAY 6, 1913, VESTED IN ORIGINAL PATENTEE BY THE PUBLIC LANDS ACT, R.S.O. 1970, CHAP. 380, SEC. 63, SUBSEC 1.

SCALE: 1 INCH = 40 CHAINS

FEET 0 1000 2000 4000 6000 8000
METRES 0 200 1000 (1 KM) 2000 (2 KM)

TOWNSHIP

BOMBY

M.N.R. ADMINISTRATIVE DISTRICT

TERRACE BAY / WAWA

MINING DIVISION

THUNDER BAY

LAND TITLES / REGISTRY DIVISION

THUNDER BAY

Ontario Ministry of Natural Resources — Land Management Branch

Date AUGUST, 1984

Info Service Nov. 16, 1990

Number G-3173

REFERENCES

AREAS WITHDRAWN FROM DISPOSITION

M.R.O. – MINING RIGHTS ONLY
S.R.O. – SURFACE RIGHTS ONLY
M.+ S. – MINING AND SURFACE RIGHTS

	Description	Order No.	Date	Disposition	File
(1)	Sec.36/80	W.38/81	13/4/81	S.R.O.	145647
(2)	Sec.36/80	W.11/82	20/4/82	S.R.O.	163606
(3)	Sec.36/80	W.30/83	26/10/83	S.R.&M.R.	131830
(4)	Sec.36/80	W.20/84	24/7/84	M.R.O.	188541

SAND and GRAVEL

(1) M.T.C. PIT 342
(2) M.T.C. PIT ~~347~~ 46-21
(3) GRAVEL FILE 145647
(4) SAND & GRAVEL – QUARRY PERMIT NO. 16590
(5) SAND & GRAVEL – QUARRY PERMIT NO. 16587
(6) SAND & GRAVEL – QUARRY PERMIT NO. 16586
(7) SAND & GRAVEL – QP 16588

EASEMENTS

(E) LANDS AFFECTED BY A RIGHTS & EASEMENTS ORDER OF THE MINING & LANDS COMMISSIONER UNDER SEC. 189 OF THE MINING ACT (R.S.O.1980) DATED AUG.3/84.

(E) LAND AFFECTED BY A RIGHTS & EASEMENTS ORDER OF THE MINING & LANDS COMMISSIONER UNDER SEC. 189 OF THE MINING ACT (R.S.O.1980) DATED OCT. 30/84.

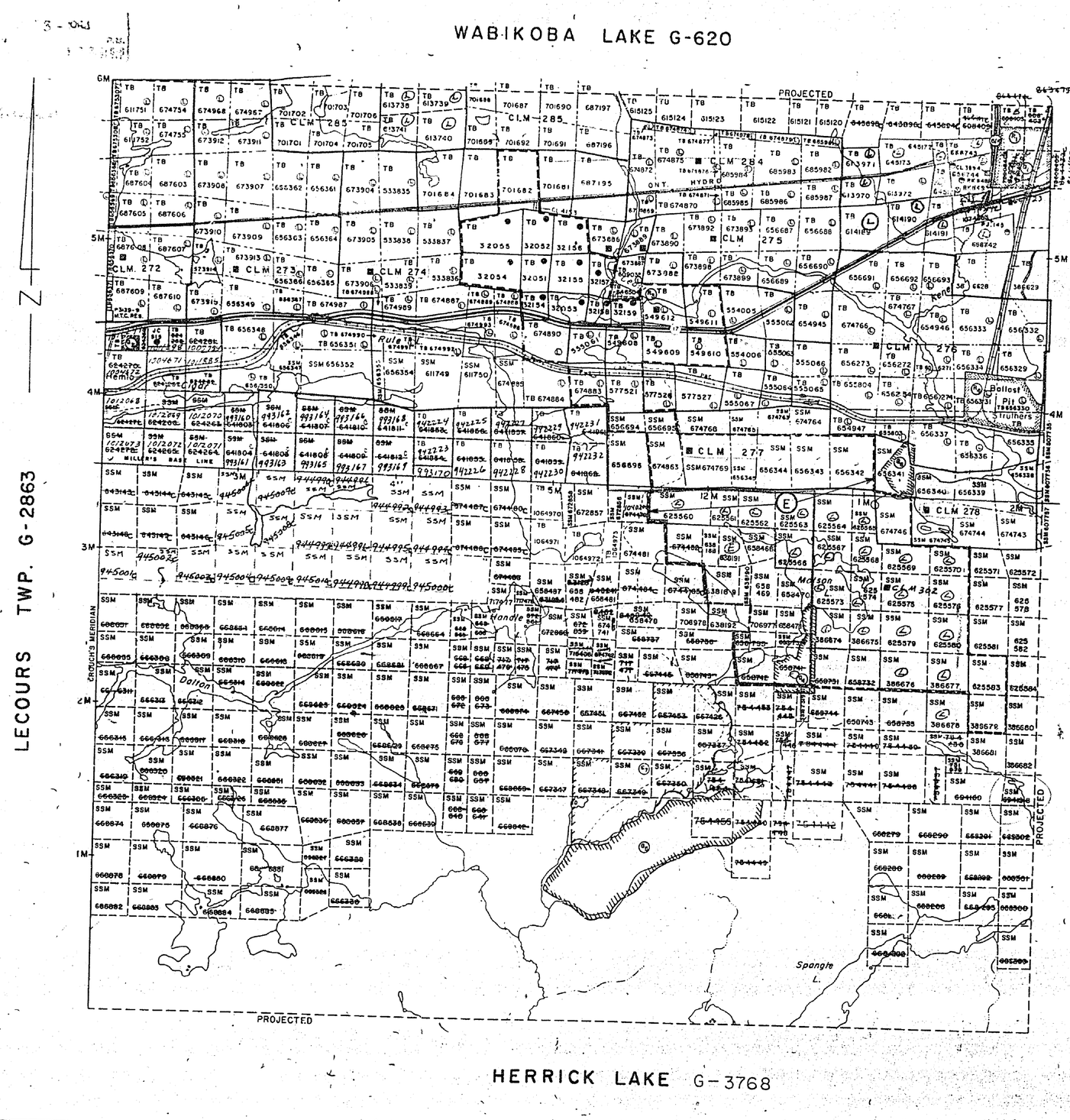

LEGEND

HIGHWAY AND ROUTE No.
OTHER ROADS
TRAILS
SURVEYED LINES:
TOWNSHIPS, BASE LINES, ETC.
LOTS, MINING CLAIMS, PARCELS, ETC.
UNSURVEYED LINES:
LOT LINES
PARCEL BOUNDARY
MINING CLAIMS ETC.
RAILWAY AND RIGHT OF WAY
UTILITY LINES
NON-PERENNIAL STREAM
FLOODING OR FLOODING RIGHTS
SUBDIVISION OR COMPOSITE PLAN
RESERVATIONS
ORIGINAL SHORELINE
MARSH OR MUSKEG
MINES
TRAVERSE MONUMENT

DISPOSITION OF CROWN LANDS

TYPE OF DOCUMENT	SYMBOL
PATENT, SURFACE & MINING RIGHTS	
" , SURFACE RIGHTS ONLY	
" , MINING RIGHTS ONLY	
LEASE, SURFACE & MINING RIGHTS	
" , SURFACE RIGHTS ONLY	
" , MINING RIGHTS ONLY	
LICENCE OF OCCUPATION	
ORDER-IN-COUNCIL	OC
RESERVATION	
CANCELLED	
SAND & GRAVEL	

NOTE: MINING RIGHTS IN PARCELS PATENTED PRIOR TO MAY 6, 1913, VESTED IN ORIGINAL PATENTEE BY THE PUBLIC LANDS ACT, R.S.O. 1970, CHAP. 380, SEC. 63, SUBSEC. 1.

SCALE: 1 INCH = 40 CHAINS

FEET 0 1000 2000 4000 6000 8000
METRES 0 200 1000 (1 KM) 2000 (2 KM)

TOWNSHIP

BOMBY

M.N.R. ADMINISTRATIVE DISTRICT

TERRACE BAY / WAWA

MINING DIVISION

THUNDER BAY

LAND TITLES / REGISTRY DIVISION

THUNDER BAY

RECEIVED
'83 NOV 23 PM 4 1
THUNDER BAY

Ontario Ministry of Natural Resources — Land Management Branch

Date AUGUST, 1984

Number G-3173

REFERENCES

AREAS WITHDRAWN FROM DISPOSITION

M.R.O. – MINING RIGHTS ONLY
S.R.O. – SURFACE RIGHTS ONLY
M.+S. – MINING AND SURFACE RIGHTS

Description	Order No.	Date	Disposition	File
Sec. 36/80	W.38/81	19/4/81	S.R.O.	145647
Sec. 36/80	W.8/82	20/4/82	S.R.O.	163606 (Revoked - Cancelled Per Mtce)
Sec. 36/80	W.30/83	28/10/83	S.R.O & M.R.	131630
Sec. 36/80	W.20/84	24/7/84	M.R.O.	188541

SAND and GRAVEL

- M.T.C. PIT 342
- M.T.C. PIT 342 (ED-2)
- GRAVEL FILE 145647
- SAND & GRAVEL – QUARRY PERMIT NO. 16590
- SAND & GRAVEL – QUARRY PERMIT NO. 16587
- SAND & GRAVEL – QUARRY PERMIT NO. 16588
- SAND & GRAVEL – QP 16589

EASEMENTS

- LANDS AFFECTED BY A RIGHTS & EASEMENTS ORDER OF THE MINING & LANDS COMMISSIONER UNDER SEC. 189 OF THE MINING ACT (R.S.O. 1980) DATED AUG. 3/84.
- LAND AFFECTED BY A RIGHTS & EASEMENTS ORDER OF THE MINING & LANDS COMMISSIONER UNDER SEC. 189 OF THE MINING ACT (R.S.O. 1980) DATED OCT. 30/84.

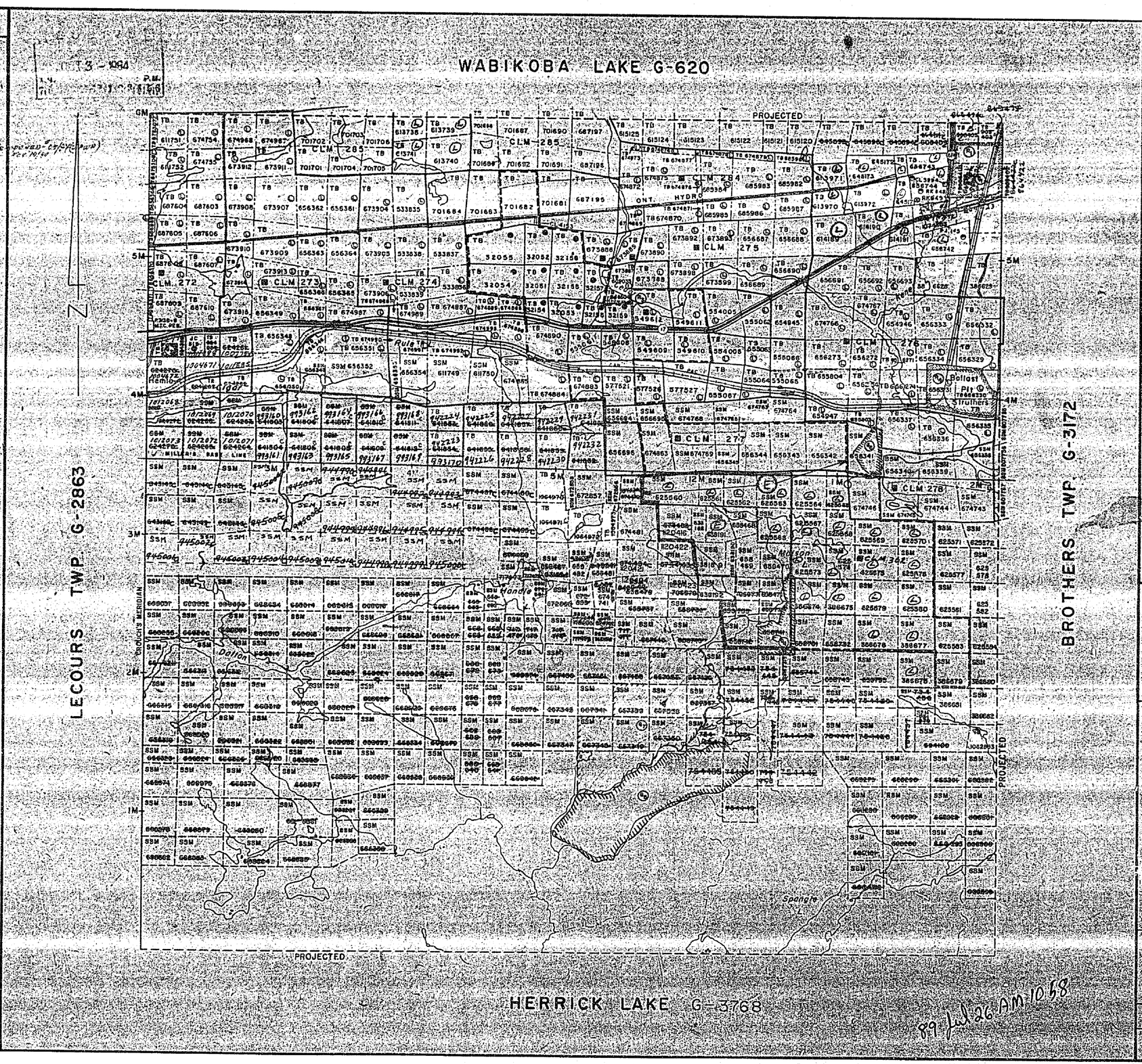

LEGEND

- HIGHWAY AND ROUTE No.
- OTHER ROADS
- TRAILS
- SURVEYED LINES:
  - TOWNSHIPS, BASE LINES, ETC.
  - LOTS, MINING CLAIMS, PARCELS, ETC.
- UNSURVEYED LINES:
  - LOT LINES
  - PARCEL BOUNDARY
  - MINING CLAIMS ETC.
- RAILWAY AND RIGHT OF WAY
- UTILITY LINES
- NON-PERENNIAL STREAM
- FLOODING OR FLOODING RIGHTS
- SUBDIVISION OR COMPOSITE PLAN
- RESERVATIONS
- ORIGINAL SHORELINE
- MARSH OR MUSKEG
- MINES
- TRAVERSE MONUMENT

DISPOSITION OF CROWN LANDS

TYPE OF DOCUMENT	SYMBOL
PATENT, SURFACE & MINING RIGHTS	
" SURFACE RIGHTS ONLY	
" MINING RIGHTS ONLY	
LEASE, SURFACE & MINING RIGHTS	
" SURFACE RIGHTS ONLY	
" MINING RIGHTS ONLY	
LICENCE OF OCCUPATION	
ORDER-IN-COUNCIL	OC
RESERVATION	
CANCELLED	
SAND & GRAVEL	

NOTE: MINING RIGHTS IN PARCELS PATENTED PRIOR TO MAY 6, 1913, VESTED IN ORIGINAL PATENTEE BY THE PUBLIC LANDS ACT, R.S.O. 1970, CHAP. 380, SEC. 63, SUBSEC. 1.

SCALE: 1 INCH = 40 CHAINS

FEET 0 1000 2000 4000 6000 8000

METRES 0 500 1000 (1 KM) 2000 (2 KM)

TOWNSHIP

BOMBY

M.N.R. ADMINISTRATIVE DISTRICT

TERRACE BAY / WAWA

MINING DIVISION

THUNDER BAY

LAND TITLES / REGISTRY DIVISION

THUNDER BAY

Ministry of Natural Resources — Land Management Branch — Ontario

DATE AUGUST, 1984

NUMBER G-3173

REFERENCES

AREAS WITHDRAWN FROM DISPOSITION

M.R.O. – MINING RIGHTS ONLY
S.R.O. – SURFACE RIGHTS ONLY
M.+ S. – MINING AND SURFACE RIGHTS

	Description	Order No.	Date	Disposition	File
(R1)	Sec. 36/80	W. 38/81	13/4/81	S.R.O.	145647
(R2)	Sec. 36/80	W. 11/82	20/4/82	S.R.O.	163606
(R3)	Sec. 36		26/10/83	S.R.&M.R.	~~131836~~
(R4)	Sec. 36/80	W. 20/84	24/7/84	M.R.O.	188541

SAND and GRAVEL

(G1) M.T.C. PIT 342
(G2) M.T.C. PIT ~~342~~ 4G-21
(G3) GRAVEL FILE 145647
(G4) SAND & GRAVEL – QUARRY PERMIT NO. 16590
(G5) SAND & GRAVEL – QUARRY PERMIT NO. 16587
(G6) SAND & GRAVEL – QUARRY PERMIT NO. 16586
(G7) SAND & GRAVEL – OP 16588

EASEMENTS

(E) LANDS AFFECTED BY A RIGHTS & EASEMENTS ORDER OF THE MINING & LANDS COMMISSIONER UNDER SEC. 189 OF THE MINING ACT (R.S.O.1980) DATED AUG.3/84.

(E) LAND AFFECTED BY A RIGHTS & EASEMENTS ORDER OF THE MINING & LANDS COMMISSIONER UNDER SEC. 189 OF THE MINING ACT (R.S.O.1980) DATED OCT. 30/84.

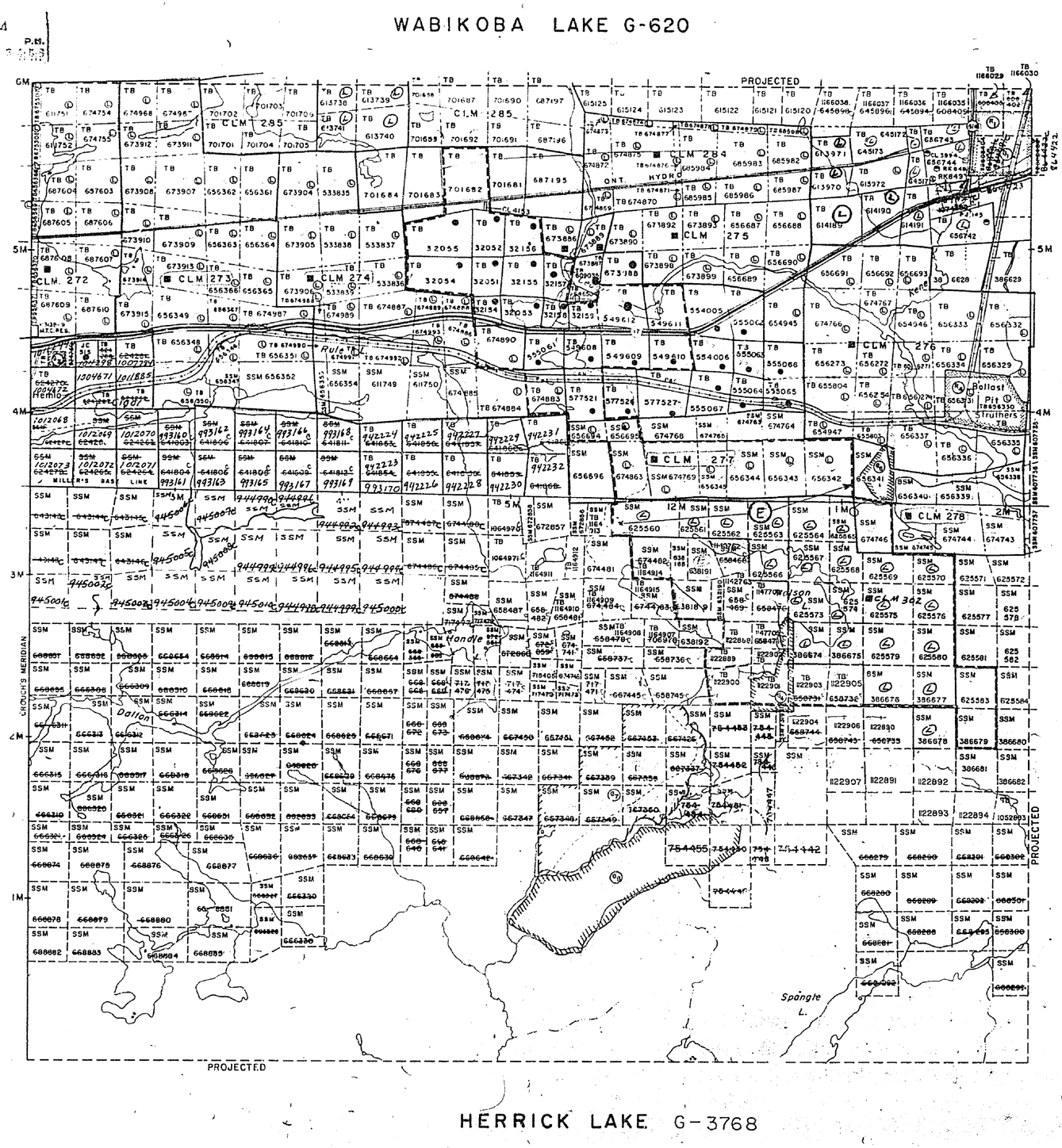

LEGEND

HIGHWAY AND ROUTE No.
OTHER ROADS
TRAILS
SURVEYED LINES:
TOWNSHIPS, BASE LINES, ETC.
LOTS, MINING CLAIMS, PARCELS, ETC
UNSURVEYED LINES
LOT LINES
PARCEL BOUNDARY
MINING CLAIMS ETC.
RAILWAY AND RIGHT OF WAY
UTILITY LINES
NON-PERENNIAL STREAM
FLOODING OR FLOODING RIGHTS
SUBDIVISION OR COMPOSITE PLAN
RESERVATIONS
ORIGINAL SHORELINE
MARSH OR MUSKEG
MINES
TRAVERSE MONUMENT

DISPOSITION OF CROWN LANDS

TYPE OF DOCUMENT	SYMBOL
PATENT, SURFACE & MINING RIGHTS	●
" , SURFACE RIGHTS ONLY	◒
" , MINING RIGHTS ONLY	◓
LEASE, SURFACE & MINING RIGHTS	■
" , SURFACE RIGHTS ONLY	⬒
" , MINING RIGHTS ONLY	⬓
LICENCE OF OCCUPATION	▼
ORDER-IN-COUNCIL	OC
RESERVATION	Ⓡ
CANCELLED	⊗
SAND & GRAVEL	Ⓖ

NOTE: MINING RIGHTS IN PARCELS PATENTED PRIOR TO MAY 6, 1913, VESTED IN ORIGINAL PATENTEE BY THE PUBLIC LANDS ACT, R.S.O. 1970, CHAP. 380, SEC. 63, SUBSEC 1.

SCALE: 1 INCH = 40 CHAINS

FEET 0 1000 2000 4000 6000 8000
METRES 0 200 1000 (1 KM) 2000 (2 KM)

TOWNSHIP

BOMBY

M.N.R. ADMINISTRATIVE DISTRICT

TERRACE BAY / WAWA

MINING DIVISION

THUNDER BAY

LAND TITLES / REGISTRY DIVISION

THUNDER BAY

Ontario Ministry of Natural Resources — Land Management Branch

Date	Number
AUGUST, 1984	G-3173
Out Of Service Nov. 16, 1990	

REFERENCES

AREAS WITHDRAWN FROM DISPOSITION

M.R.O. – MINING RIGHTS ONLY
S.R.O. – SURFACE RIGHTS ONLY
M.& S. – MINING AND SURFACE RIGHTS

	Description	Order No.	Date	Disposition	File
(R)	Sec. 36/80	W38/81	13/4/81	S.R.O.	145647
(R)	Sec. 36/80	W150/83	26/10/83	SR & M.R.	131830
(R)	Sec. 36/80	W20/84	24/7/84	M.R.O.	188571

SAND & GRAVEL

(G) M.T.C. Pit 342
(G) Gravel File 145647
(G) Sand & Gravel - O.P. No. 16590
(G) O.P. # 21265

EASEMENTS

(E) Lands affected by a rights & easements Order of the Mining & Lands Commissioner under Sec. 139 of The Mining Act (R.S.O. 1980) Dated August 3/84.

WABIKOBA LAKE G-620

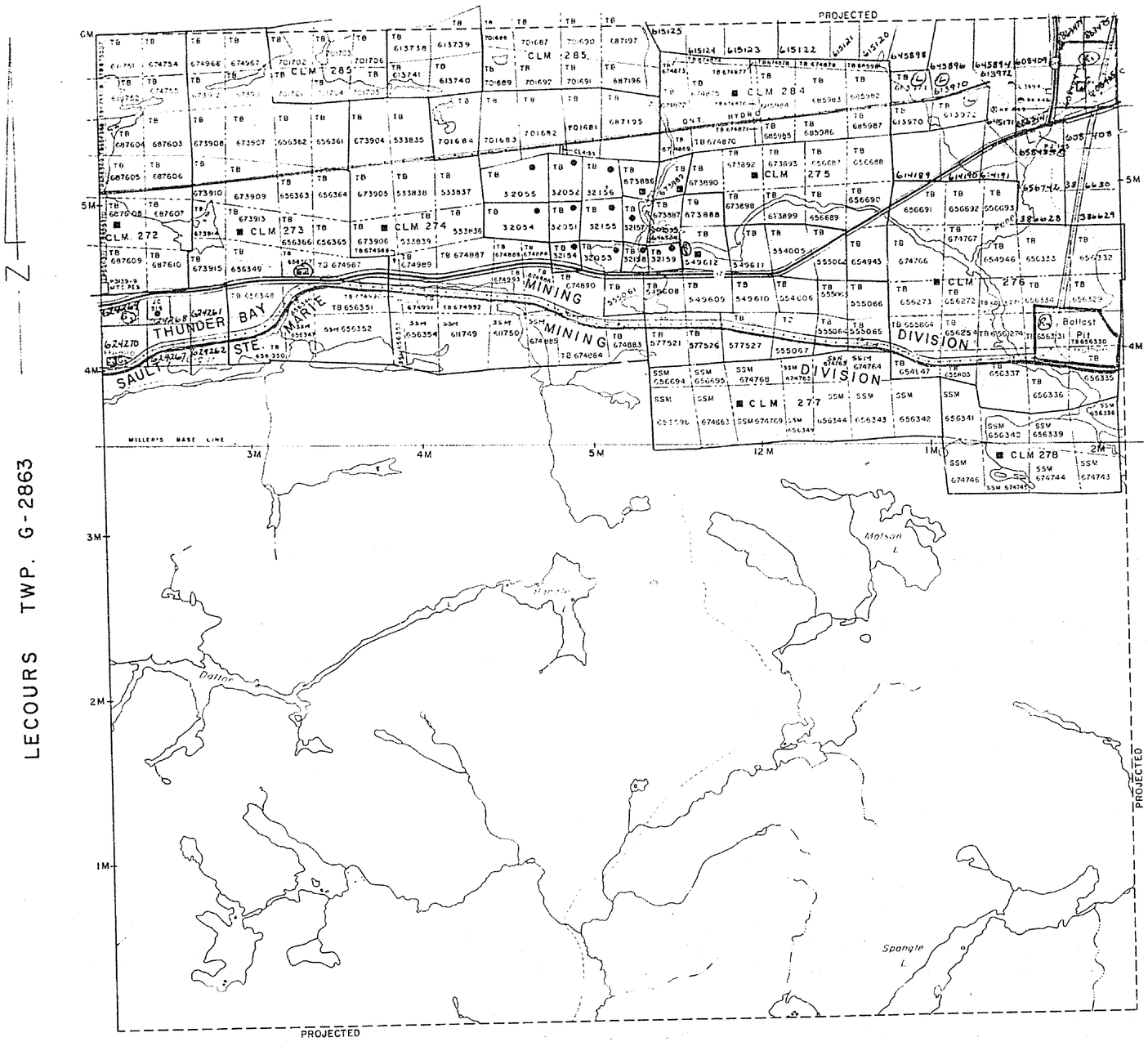

LEGEND

HIGHWAY AND ROUTE No.
OTHER ROADS
TRAILS
SURVEYED LINES
TOWNSHIPS, BASE LINES, ETC.
LOTS, MINING CLAIMS, PARCELS, ETC.
UNSURVEYED LINES
LOT LINES
PARCEL BOUNDARY
MINING CLAIMS ETC.
RAILWAY AND RIGHT OF WAY
UTILITY LINES
NON-PERENNIAL STREAM
FLOODING OR FLOODING RIGHTS
SUBDIVISION OR COMPOSITE PLAN
RESERVATIONS
ORIGINAL SHORELINE
MARSH OR MUSKEG
MINES
TRAVERSE MONUMENT

DISPOSITION OF CROWN LANDS

TYPE OF DOCUMENT	SYMBOL
PATENT, SURFACE & MINING RIGHTS	
" , SURFACE RIGHTS ONLY	
" , MINING RIGHTS ONLY	
LEASE, SURFACE & MINING RIGHTS	
" , SURFACE RIGHTS ONLY	
" , MINING RIGHTS ONLY	
LICENCE OF OCCUPATION	
ORDER IN COUNCIL	OC
RESERVATION	
CANCELLED	
SAND & GRAVEL	

NOTE: MINING RIGHTS IN PARCELS PATENTED PRIOR TO MAY 6, 1913, VESTED IN ORIGINAL PATENTEE BY THE PUBLIC LANDS ACT, R.S.O. 1970, CHAP. 380, SEC. 63, SUBSEC 1.

SCALE: 1 INCH = 40 CHAINS

FEET 0 1000 2000 4000 6000 8000
METRES 0 200 1000 (1 KM) 2000 (2 KM)

TOWNSHIP
BOMBY

M.N.R. ADMINISTRATIVE DISTRICT
TERRACE BAY / WAWA
MINING DIVISION
SAULT STE. MARIE / THUNDER BAY
LAND TITLES / REGISTRY DIVISION
THUNDER BAY

Ontario — Ministry of Natural Resources — Land Management Branch

Date AUGUST, 1984
Number G-3173

August 8, 1985.

REFERENCES

AREAS WITHDRAWN FROM DISPOSITION

M.R.O. – MINING RIGHTS ONLY
S.R.O. – SURFACE RIGHTS ONLY
M.+ S. – MINING AND SURFACE RIGHTS

Description	Order No.	Date	Disposition	File
Sec.36/80	W.38/81	13/4/81	S.R.O.	145647
Sec.36/80	W.11/82	20/4/82	S.R.O.	163606
Sec.36/80	W.30/83	26/10/83	S.R.& M.R.	131830
Sec.36/80	W.20/84	24/7/84	M.R.O.	188541

SAND and GRAVEL

M.T.C. PIT 342
M.T.C. PIT ~~342~~ 4G-21
GRAVEL FILE 145647
SAND & GRAVEL – QUARRY PERMIT NO. 16590
SAND & GRAVEL – QUARRY PERMIT NO. 16587
SAND & GRAVEL – QUARRY PERMIT NO. 16586
SAND & GRAVEL – QP 16588

EASEMENTS

(E) LANDS AFFECTED BY A RIGHTS & EASEMENTS ORDER OF THE MINING & LANDS COMMISSIONER UNDER SEC. 189 OF THE MINING ACT (R.S.O.1980) DATED AUG.3/84.

(E) LAND AFFECTED BY A RIGHTS & EASEMENTS ORDER OF THE MINING & LANDS COMMISSIONER UNDER SEC. 189 OF THE MINING ACT (R.S.O.1980) DATED OCT. 30/84.

THE MINING DIVISION
RECEIVED
OCT 21 1987

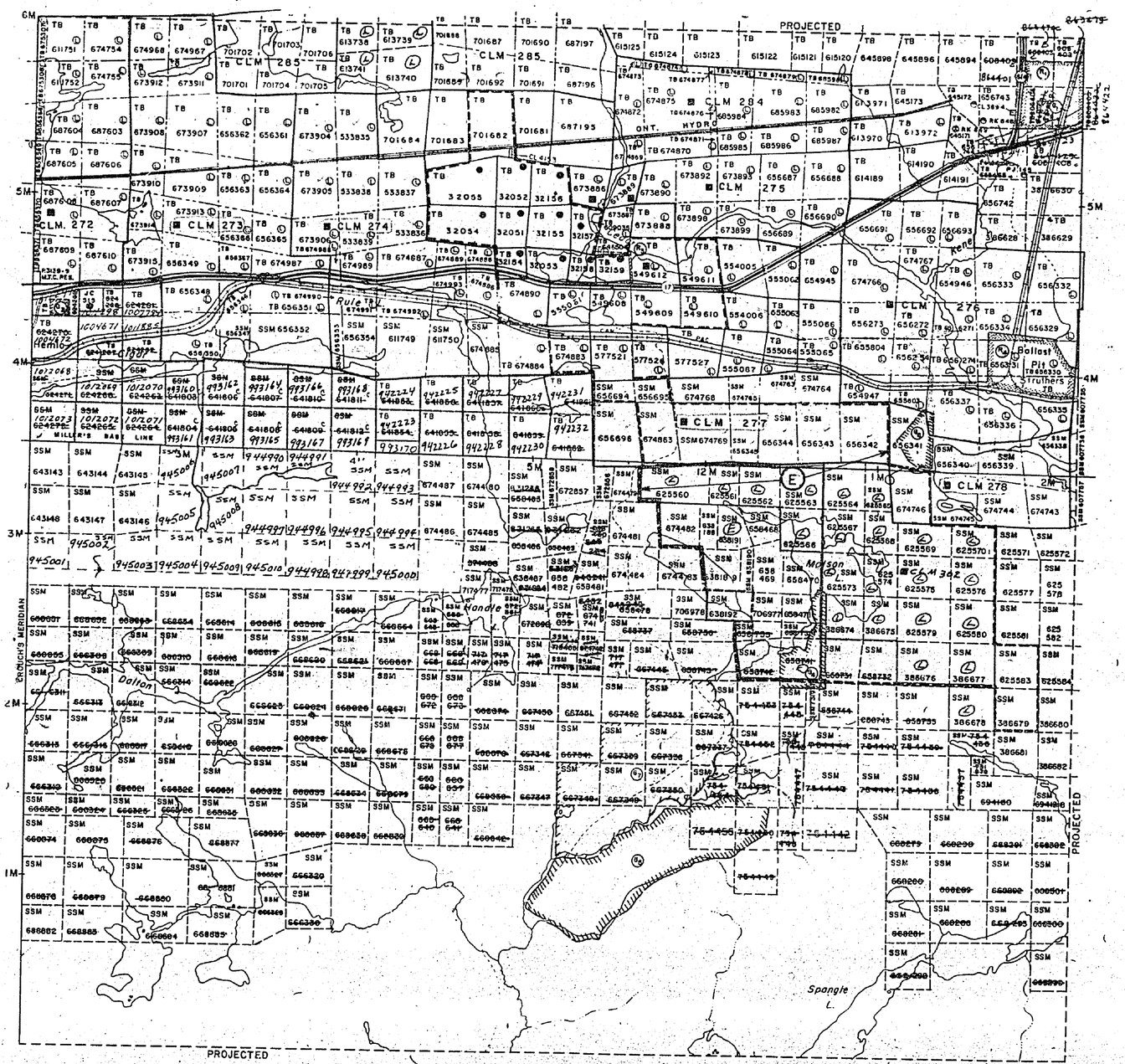

LEGEND

HIGHWAY AND ROUTE No.
OTHER ROADS
TRAILS
SURVEYED LINES:
TOWNSHIPS, BASE LINES, ETC.
LOTS, MINING CLAIMS, PARCELS, ETC.
UNSURVEYED LINES:
LOT LINES
PARCEL BOUNDARY
MINING CLAIMS ETC.
RAILWAY AND RIGHT OF WAY
UTILITY LINES
NON-PERENNIAL STREAM
FLOODING OR FLOODING RIGHTS
SUBDIVISION OR COMPOSITE PLAN
RESERVATIONS
ORIGINAL SHORELINE
MARSH OR MUSKEG
MINES
TRAVERSE MONUMENT

DISPOSITION OF CROWN LANDS

TYPE OF DOCUMENT	SYMBOL
PATENT, SURFACE & MINING RIGHTS	●
" , SURFACE RIGHTS ONLY	◒
" , MINING RIGHTS ONLY	◓
LEASE, SURFACE & MINING RIGHTS	■
" , SURFACE RIGHTS ONLY	◪
" , MINING RIGHTS ONLY	◩
LICENCE OF OCCUPATION	▼
ORDER-IN-COUNCIL	OC
RESERVATION	Ⓡ
CANCELLED	⊗
SAND & GRAVEL	Ⓢ

NOTE: MINING RIGHTS IN PARCELS PATENTED PRIOR TO MAY.6, 1913, VESTED IN ORIGINAL PATENTEE BY THE PUBLIC LANDS ACT, R.S.O. 1970, CHAP. 380, SEC. 63, SUBSEC. 1.

SCALE: 1 INCH = 40 CHAINS

FEET 0 1000 2000 4000 6000 8000
METRES 0 200 1000 (1 KM) 2000 (2 KM)

TOWNSHIP
BOMBY

M.N.R. ADMINISTRATIVE DISTRICT
TERRACE BAY / WAWA
MINING DIVISION
THUNDER BAY
LAND TITLES / REGISTRY DIVISION
THUNDER BAY

Ontario Ministry of Natural Resources — Land Management Branch

Date AUGUST, 1984
Number G-3173

REFERENCES

AREAS WITHDRAWN FROM DISPOSITION

M.R.O. – MINING RIGHTS ONLY

S.R.O. – SURFACE RIGHTS ONLY

M.+ S. -- MINING AND SURFACE RIGHTS

Description	Order No.	Date	Disposition	File
Sec 36/80	W.38/81	13/4/81	S.R.O	145647
Sec. 36/80	W.11 /82	20/4/82	S.R.O	163606
Sec. 36/80	W 30/83	26/10/83	S.R.B.M.R.	131830
Sec 36/80	W 20/84	24/7/84	M.R.O	168541

SAND and GRAVEL

- M.T.C. PIT 342
- M.T.C. PIT 347
- GRAVEL FILE 145647
- SAND & GRAVEL – QUARRY PERMIT NO. 16590
- SAND & GRAVEL – QUARRY PERMIT NO. 16587
- SAND & GRAVEL – QUARRY PERMIT NO. 16586
- SAND & GRAVEL – QUARRY PERMIT NO. 16588

EASEMENTS

(E) LANDS AFFECTED BY A RIGHTS & EASEMENTS ORDER OF THE MINING & LANDS COMMISSIONER UNDER SEC. 189 OF THE MINING ACT (R.S.O 1980) DATED AUG 3/84.

(E) LAND AFFECTED BY A RIGHTS & EASEMENTS ORDER OF THE MINING & LANDS COMMISSIONER UNDER SEC. 189 OF THE MINING ACT (R.S.O 1980) DATED OCT. 30 /84.

RECEIVED
THUNDER BAY
MINING DIVISION
'88 MAY 12 PM 5 14

WABIKOBA LAKE G-620

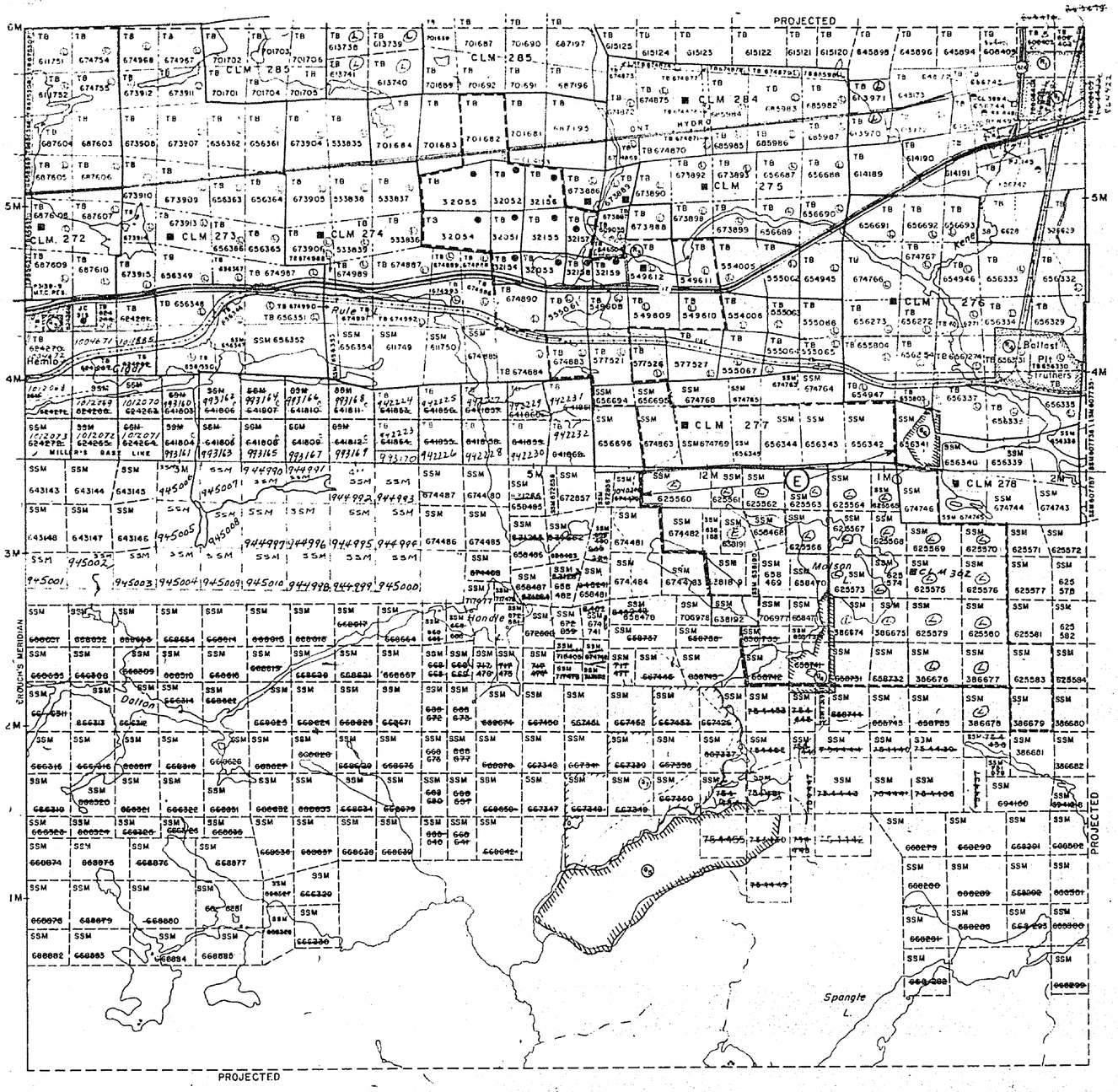

LECOURS TWP. G-2863

BROTHERS TWP. G-3172

HERRICK LAKE G-3768

LEGEND

- HIGHWAY AND ROUTE No.
- OTHER ROADS
- TRAILS
- SURVEYED LINES:
  - TOWNSHIPS, BASE LINES, ETC.
  - LOTS, MINING CLAIMS, PARCELS, ETC.
- UNSURVEYED LINES:
  - LOT LINES
  - PARCEL BOUNDARY
  - MINING CLAIMS ETC.
- RAILWAY AND RIGHT OF WAY
- UTILITY LINES
- NON PERENNIAL STREAM
- FLOODING OR FLOODING RIGHTS
- SUBDIVISION OR COMPOSITE PLAN
- RESERVATIONS
- ORIGINAL SHORELINE
- MARSH OR MUSKEG
- MINES
- TRAVERSE MONUMENT

DISPOSITION OF CROWN LANDS

TYPE OF DOCUMENT	SYMBOL
PATENT, SURFACE & MINING RIGHTS	●
" , SURFACE RIGHTS ONLY	◓
" , MINING RIGHTS ONLY	◒
LEASE, SURFACE & MINING RIGHTS	■
" , SURFACE RIGHTS ONLY	⬒
" , MINING RIGHTS ONLY	⬓
LICENCE OF OCCUPATION	▼
ORDER-IN-COUNCIL	OC
RESERVATION	Ⓡ
CANCELLED	⊗
SAND & GRAVEL	Ⓢ

NOTE: MINING RIGHTS IN PARCELS PATENTED PRIOR TO MAY 6, 1913, VESTED IN ORIGINAL PATENTEE BY THE PUBLIC LANDS ACT, R.S.O. 1970, CHAP. 380, SEC. 63, SUBSEC. 1.

SCALE: 1 INCH = 40 CHAINS

FEET 0 1000 2000 4000 6000 8000

METRES 0 200 1000 (1 KM) 2000 (2 KM)

TOWNSHIP

BOMBY

M.N.R. ADMINISTRATIVE DISTRICT

TERRACE BAY / WAWA

MINING DIVISION

THUNDER BAY

LAND TITLES / REGISTRY DIVISION

THUNDER BAY

Ontario Ministry of Natural Resources — Land Management Branch

Date AUGUST, 1984

Number G-3173

REFERENCES

AREAS WITHDRAWN FROM DISPOSITION

M.R.O. – MINING RIGHTS ONLY
S.R.O. – SURFACE RIGHTS ONLY
M.+ S. – MINING AND SURFACE RIGHTS

Description	Order No.	Date	Disposition	File

Lands Surrounded by This Marking are Subject to Sec. 109 Easement #84-0

Lands Surrounded by This Marking are Subject to Sec. 109 Easement #84-1

Lands Surrounded by This Marking are Subject to Sec. 109 Easement #84-2

NOTE: The Above Easements Run With The Land And Will Affect Leases And Patents

WABIKOBA LAKE G-620

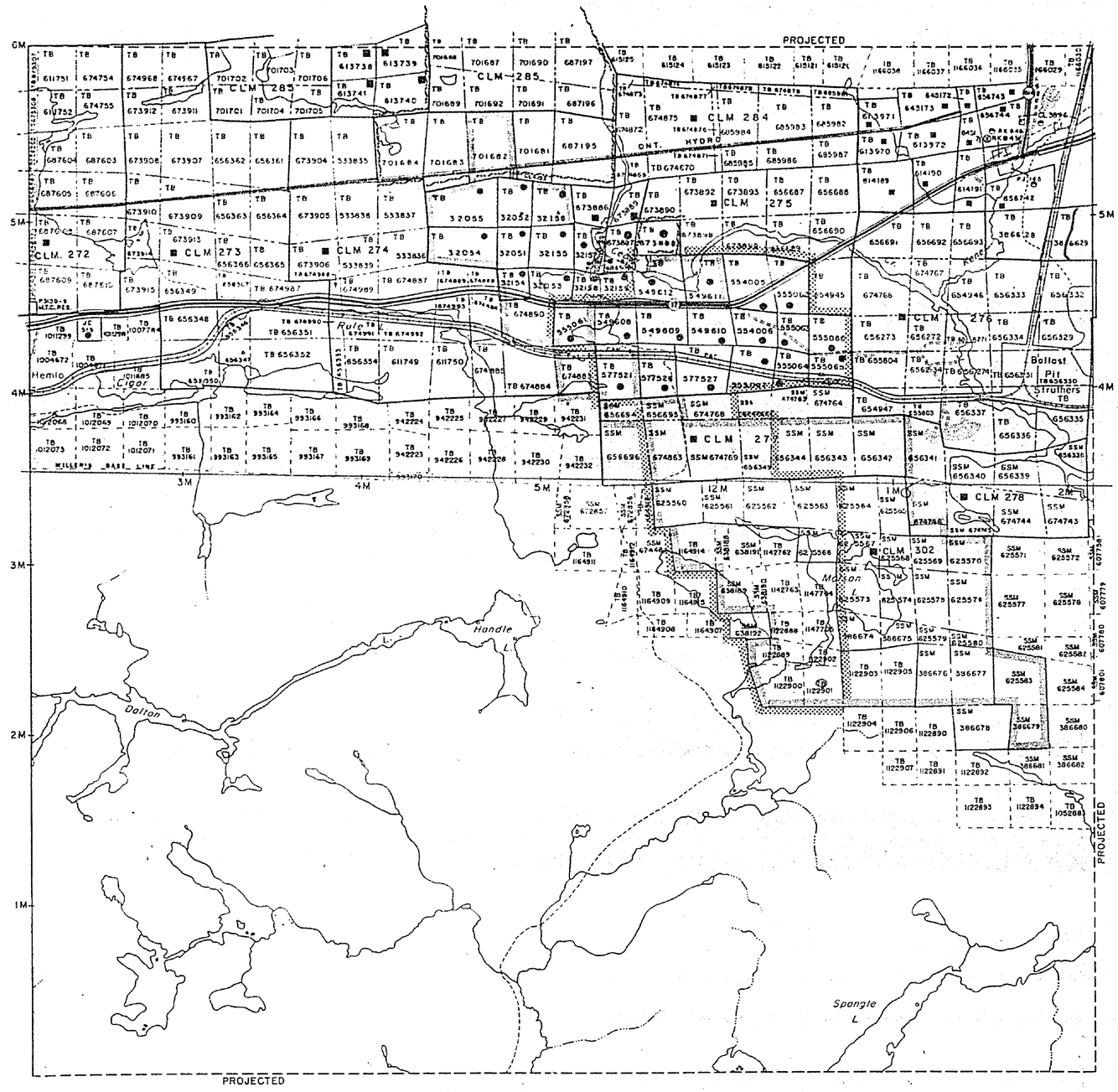

HERRICK LAKE

LEGEND

HIGHWAY AND ROUTE No.
OTHER ROADS
TRAILS
SURVEYED LINES:
TOWNSHIPS, BASE LINES, ETC.
LOTS, MINING CLAIMS, PARCELS, ETC.
UNSURVEYED LINES:
LOT LINES
PARCEL BOUNDARY
MINING CLAIMS ETC.
RAILWAY AND RIGHT OF WAY
UTILITY LINES
NON-PERENNIAL STREAM
FLOODING OR FLOODING RIGHTS
SUBDIVISION OR COMPOSITE PLAN
RESERVATIONS
ORIGINAL SHORELINE
MARSH OR MUSKEG
MINES
TRAVERSE MONUMENT

DISPOSITION OF CROWN LANDS

TYPE OF DOCUMENT	SYMBO
PATENT, SURFACE & MINING RIGHTS	
" , SURFACE RIGHTS ONLY	
" , MINING RIGHTS ONLY	
LEASE, SURFACE & MINING RIGHTS	
" , SURFACE RIGHTS ONLY	
" , MINING RIGHTS ONLY	
LICENCE OF OCCUPATION	
ORDER-IN-COUNCIL	O
RESERVATION	
CANCELLED	
SAND & GRAVEL	

NOTE: MINING RIGHTS IN PARCELS PATENTED PRIOR TO MAY -1913, VESTED IN ORIGINAL PATENTEE BY THE PUBLI LANDS ACT, R.S.O. 1970, CHAP. 380, SEC. 63, SUBSEC

SCALE: 1 INCH = 40 CHAINS

FEET 0 1000 2000 4000 6000 8000
METRES 0 200 1000 (1 KM) 2000 (2 KM)

TOWNSHIP
BOMBY

M.N.R. ADMINISTRATIVE DISTRICT
TERRACE BAY / WAWA
MINING DIVISION
THUNDER BAY
LAND TITLES / REGISTRY DIVISION
THUNDER BAY

Ministry of Natural Resources — Land Management Branch — Ontario

Date AUGUST, 1984
Info Service Nov. 16, 1990
Number G-3173

REFERENCES

AREAS WITHDRAWN FROM DISPOSITION

M.R.O. – MINING RIGHTS ONLY
S.R.O. – SURFACE RIGHTS ONLY
M.+ S. – MINING AND SURFACE RIGHTS

	Description	Order No.	Date	Disposition	File
(R1)	Sec. 36/80	W38/81	13/4/81	S.R.O.	145647
(R2)	Sec. 36/80	W30/83	26/10/83	SR+MR	131880
(R3)	Sec. 36/80	W20/84	29/7/84	M.R.O.	188581

SAND + GRAVEL

(G1) M.T.C. Pit 342
(G2) Gravel File 145647
(G3) Sand + Gravel - G.P. No 16590

EASEMENTS

(E) Lands affected by a rights + easements Order of the Mining + Lands Commissioner under Sec. 199 of The Mining Act (R.S.O. 1980) Dated August 3/84.

WABIKOBA LAKE G-620

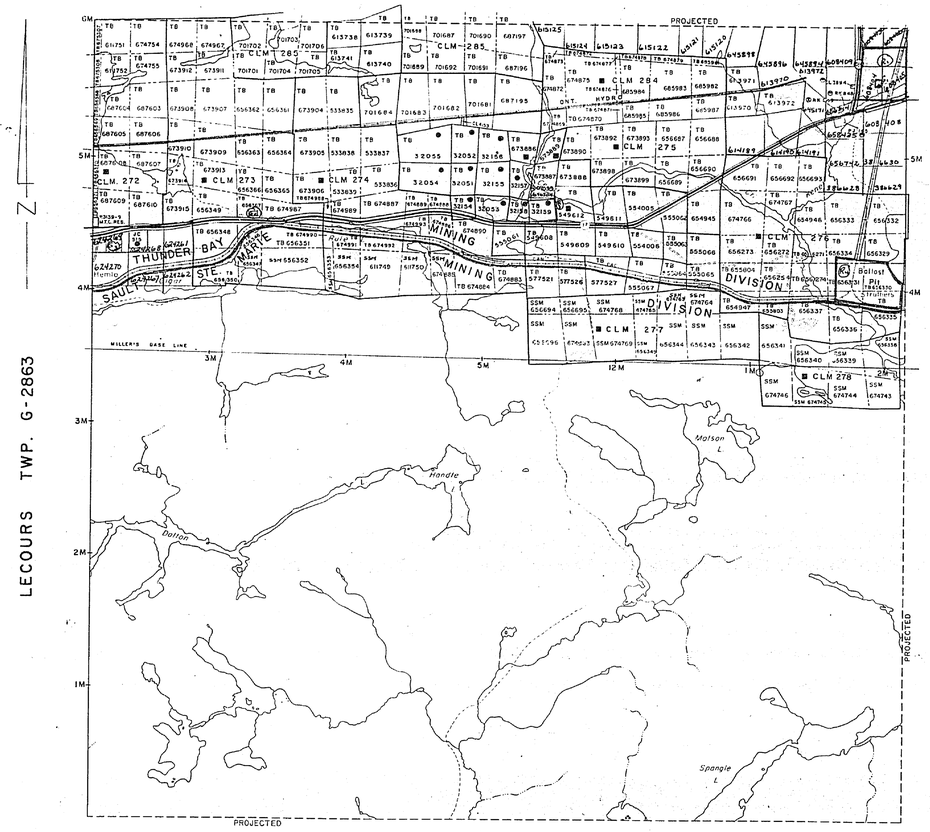

LEGEND

HIGHWAY AND ROUTE No
OTHER ROADS
TRAILS
SURVEYED LINES:
TOWNSHIPS, BASE LINES, ETC
LOTS, MINING CLAIMS, PARCELS, ETC
UNSURVEYED LINES:
LOT LINES
PARCEL BOUNDARY
MINING CLAIMS ETC.
RAILWAY AND RIGHT OF WAY
UTILITY LINES
NON-PERENNIAL STREAM
FLOODING OR FLOODING RIGHTS
SUBDIVISION OR COMPOSITE PLAN
RESERVATIONS
ORIGINAL SHORELINE
MARSH OR MUSKEG
MINES
TRAVERSE MONUMENT

DISPOSITION OF CROWN LANDS

TYPE OF DOCUMENT	SYMBOL
PATENT, SURFACE & MINING RIGHTS	●
" , SURFACE RIGHTS ONLY	●
" , MINING RIGHTS ONLY	●
LEASE, SURFACE & MINING RIGHTS	■
" , SURFACE RIGHTS ONLY	■
" , MINING RIGHTS ONLY	■
LICENCE OF OCCUPATION	◀
ORDER-IN-COUNCIL	OC
RESERVATION	(R)
CANCELLED	(C)
SAND & GRAVEL	(G)

NOTE: MINING RIGHTS IN PARCELS PATENTED PRIOR TO MAY 6, 1913, VESTED IN ORIGINAL PATENTEE BY THE PUBLIC LANDS ACT, R.S.O. 1970, CHAP. 380, SEC. 63, SUBSEC 1.

SCALE: 1 INCH = 40 CHAINS

FEET 0 1000 2000 4000 6000 8000
METRES 0 200 1000 (1 KM) 2000 (2 KM)

THUNDER BAY MINING DIVISION
RECEIVED
SEP 17 1985
AM 7|8|9|10|11|12|1|2|3|4|5|6 PM

TOWNSHIP
BOMBY

M.N.R. ADMINISTRATIVE DISTRICT
TERRACE BAY / WAWA
MINING DIVISION
SAULT STE. MARIE / THUNDER BAY
LAND TITLES / REGISTRY DIVISION
THUNDER BAY

Ontario Ministry of Natural Resources — Land Management Branch

Date AUGUST, 1984
August 8, 1985.

Number
G-3173

REFERENCES

AREAS WITHDRAWN FROM DISPOSITION

M.R.O. – MINING RIGHTS ONLY
S.R.O. – SURFACE RIGHTS ONLY
M.+ S. – MINING AND SURFACE RIGHTS

Description	Order No.	Date	Disposition	File
Sec. 36/80	W.38/81	13/4/81	S.R.O.	145647
Sec. 36/80	W.11/82	20/4/82	S.R.O.	163606
Sec. 36/80	W.30/83	26/10/83	S.R.&M.R.	131830
Sec. 36/80	W.20/84	24/7/84	M.R.O.	188541

SAND and GRAVEL

- M.T.C. PIT 342
- M.T.C. PIT 342 (G-21)
- GRAVEL FILE 145647
- SAND & GRAVEL – QUARRY PERMIT NO. 16590
- SAND & GRAVEL – QUARRY PERMIT NO. 16587
- SAND & GRAVEL – QUARRY PERMIT NO. 16586
- SAND & GRAVEL – OP 16588

EASEMENTS

(C) LANDS AFFECTED BY A RIGHTS & EASEMENTS ORDER OF THE MINING & LANDS COMMISSIONER UNDER SEC. 189 OF THE MINING ACT (R.S.O.1980) DATED AUG.3/84.

(E) LAND AFFECTED BY A RIGHTS & EASEMENTS ORDER OF THE MINING & LANDS COMMISSIONER UNDER SEC. 189 OF THE MINING ACT (R.S.O.1980) DATED OCT. 30/84.

RECEIVED
THUNDER BAY
MINING DIVISION
'89 AUG 1 PM 4 18

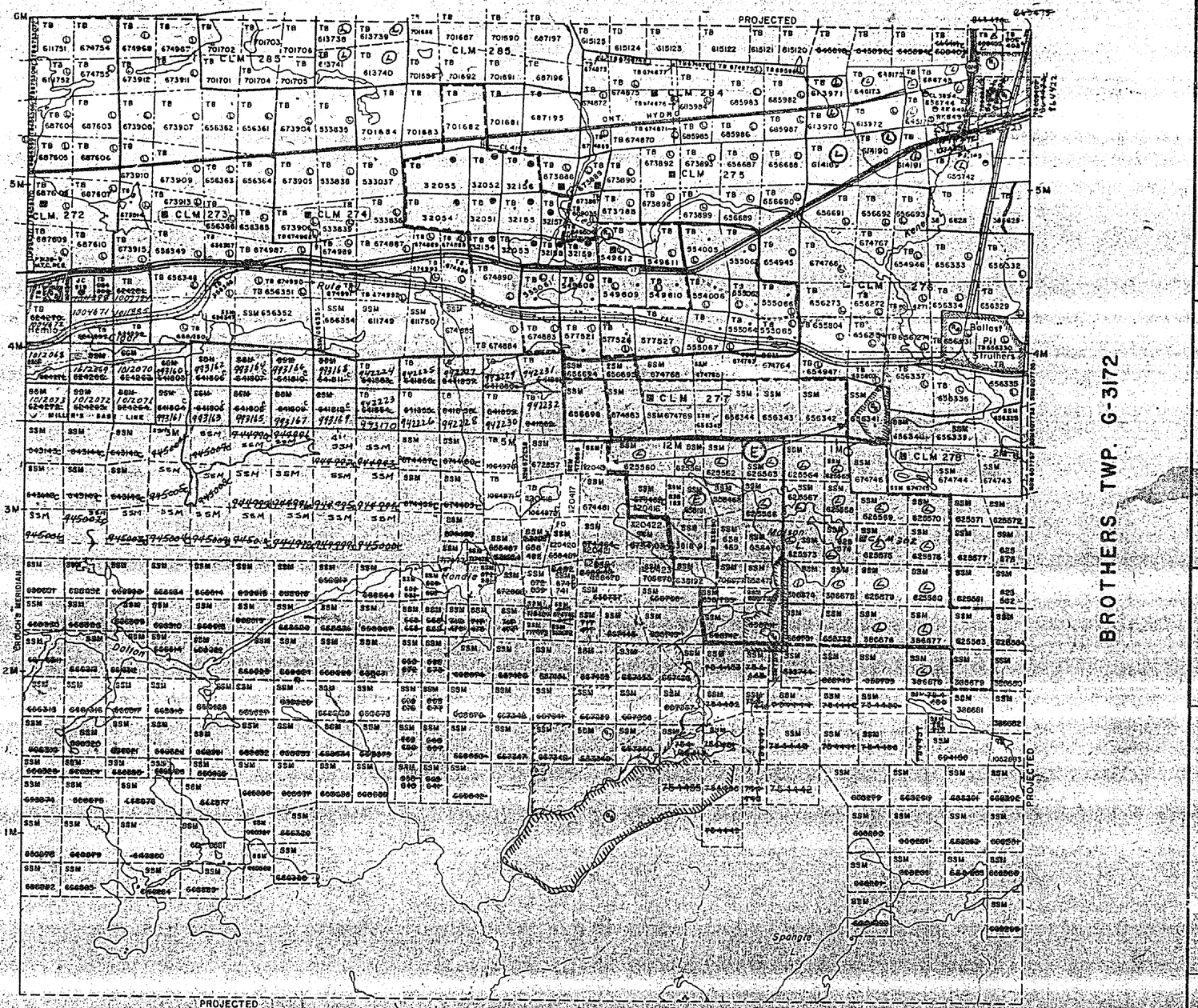

LEGEND

- HIGHWAY AND ROUTE No.
- OTHER ROADS
- TRAILS
- SURVEYED LINES:
  - TOWNSHIPS, BASE LINES, ETC.
  - LOTS, MINING CLAIMS, PARCELS, ETC.
- UNSURVEYED LINES:
  - LOT LINES
  - PARCEL BOUNDARY
  - MINING CLAIMS ETC.
- RAILWAY AND RIGHT OF WAY
- UTILITY LINES
- NON-PERENNIAL STREAM
- FLOODING OR FLOODING RIGHTS
- SUBDIVISION OR COMPOSITE PLAN
- RESERVATIONS
- ORIGINAL SHORELINE
- MARSH OR MUSKEG
- MINES
- TRAVERSE MONUMENT

DISPOSITION OF CROWN LANDS

TYPE OF DOCUMENT	SYMBOL
PATENT, SURFACE & MINING RIGHTS	
" SURFACE RIGHTS ONLY	
" MINING RIGHTS ONLY	
LEASE, SURFACE & MINING RIGHTS	
" SURFACE RIGHTS ONLY	
" MINING RIGHTS ONLY	
LICENCE OF OCCUPATION	
ORDER-IN-COUNCIL	OC
RESERVATION	
CANCELLED	
SAND & GRAVEL	

NOTE: MINING RIGHTS IN PARCELS PATENTED PRIOR TO MAY 6, 1913, VESTED IN ORIGINAL PATENTEE BY THE PUBLIC LANDS ACT, R.S.O. 1970, CHAP. 380, SEC. 63, SUBSEC. 1.

SCALE: 1 INCH = 40 CHAINS

FEET 0 1000 2000 4000 6000 8000
METRES 0 200 1000 2000
(1 KM) (2 KM)

TOWNSHIP

BOMBY

M.N.R. ADMINISTRATIVE DISTRICT
TERRACE BAY / WAWA
MINING DIVISION
THUNDER BAY
LAND TITLES / REGISTRY DIVISION
THUNDER BAY

Ministry of Natural Resources
Land Management Branch
Ontario

Date AUGUST, 1984
Number G-3173

G-3173

BOMBY TWP

REFERENCES

AREAS WITHDRAWN FROM DISPOSITION

M.R.O. – MINING RIGHTS ONLY
S.R.O. – SURFACE RIGHTS ONLY
M.& S. – MINING AND SURFACE RIGHTS

Description	Order No.	Date	Disposition	File
Sec. 36/80	W. 38/81	13/4/81	S.R.O.	145047
Sec. 36/80	W.M. /82	30/4/82	S.R.O.	163606
Sec. 36/80	W 30/83	26/10/83	S.R.&M.R.	131830
Sec. 36/80	W 20/84	26/7/84	M.R.O.	168541

SAND and GRAVEL

- M.T.C. PIT 348
- M.T.C. PIT 848 see G-21
- GRAVEL FILE 145647
- SAND & GRAVEL – QUARRY PERMIT NO. 16590
- SAND & GRAVEL – QUARRY PERMIT NO. 16587
- SAND & GRAVEL – QUARRY PERMIT NO. 16586
- SAND & GRAVEL – QUARRY PERMIT NO. 16588

EASEMENTS

- LANDS AFFECTED BY A RIGHTS & EASEMENTS ORDER OF THE MINING & LANDS COMMISSIONER UNDER SEC. 189 OF THE MINING ACT (R.S.O. 1980) DATED AUG. 3/84.
- LAND AFFECTED BY A RIGHTS & EASEMENTS ORDER OF THE MINING & LANDS COMMISSIONER UNDER SEC. 189 OF THE MINING ACT (R.S.O. 1980) DATED OCT. 30/84.

DATE OF ISSUE

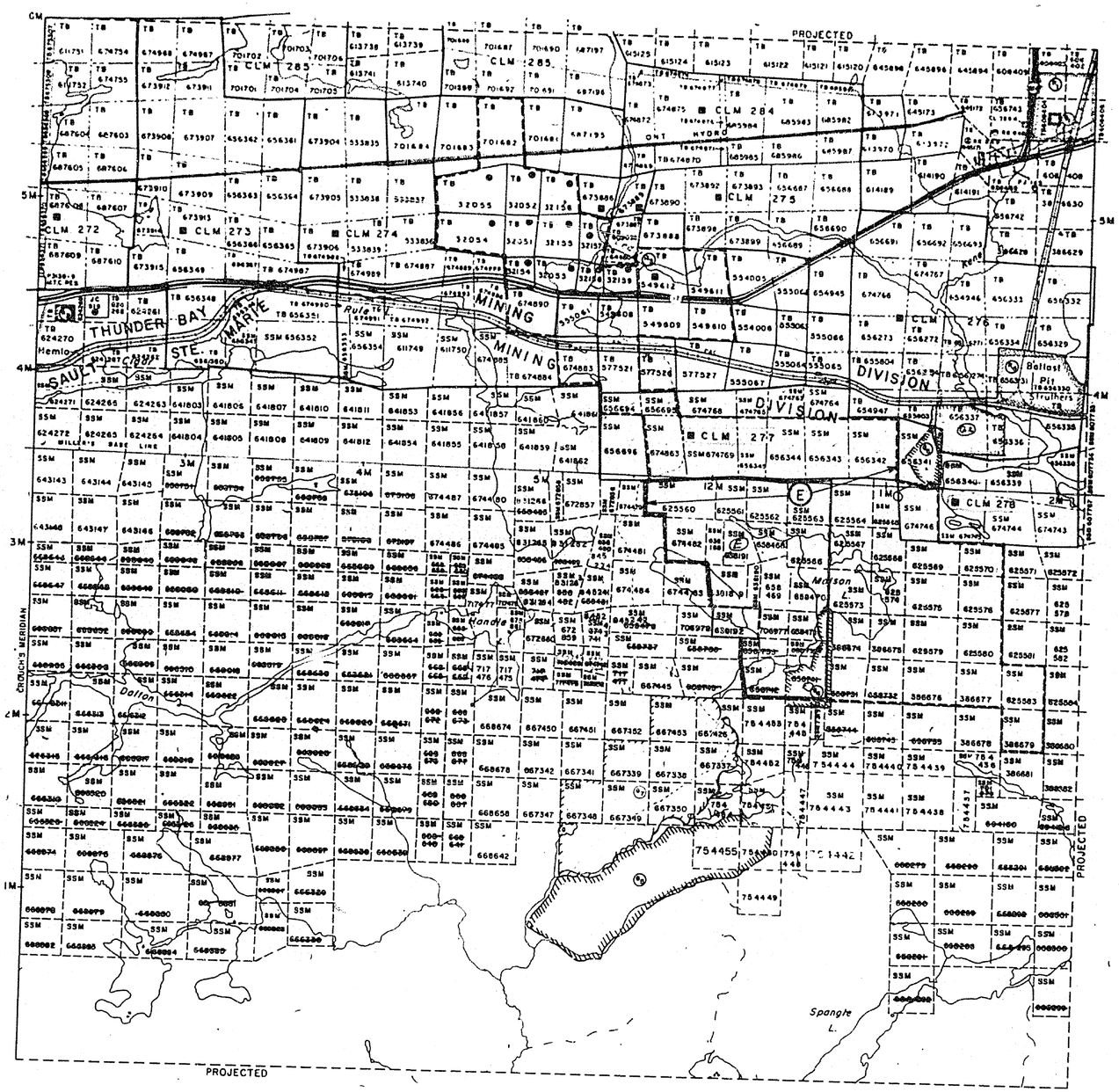

LEGEND

- HIGHWAY AND ROUTE No.
- OTHER ROADS
- TRAILS
- SURVEYED LINES
  - TOWNSHIPS, BASE LINES, ETC.
  - LOTS, MINING CLAIMS, PARCELS, ETC.
- UNSURVEYED LINES
  - LOT LINES
  - PARCEL BOUNDARY
  - MINING CLAIMS ETC.
- RAILWAY AND RIGHT OF WAY
- UTILITY LINES
- NON-PERENNIAL STREAM
- FLOODING OR FLOODING RIGHTS
- SUBDIVISION OR COMPOSITE PLAN
- RESERVATIONS
- ORIGINAL SHORELINE
- MARSH OR MUSKEG
- MINES
- TRAVERSE MONUMENT

DISPOSITION OF CROWN LANDS

TYPE OF DOCUMENT	SYMBOL
PATENT, SURFACE & MINING RIGHTS	
" , SURFACE RIGHTS ONLY	
" , MINING RIGHTS ONLY	
LEASE, SURFACE & MINING RIGHTS	
" , SURFACE RIGHTS ONLY	
" , MINING RIGHTS ONLY	
LICENCE OF OCCUPATION	
ORDER-IN-COUNCIL	
RESERVATION	
CANCELLED	
SAND & GRAVEL	

NOTE: MINING RIGHTS IN PARCELS PATENTED PRIOR TO MAY 6, 1913, VESTED IN ORIGINAL PATENTEE BY THE PUBLIC LANDS ACT, R.S.O. 1970, CHAP. 380, SEC. 63, SUBSEC. 1.

SCALE: 1 INCH = 40 CHAINS

FEET 0 1000 2000 4000 6000 8000
METRES 0 200 1000 (1 KM) 2000 (2 KM)

TOWNSHIP

BOMBY

M.N.R. ADMINISTRATIVE DISTRICT

TERRACE BAY / WAWA

MINING DIVISION

SAULT STE. MARIE / THUNDER BAY

LAND TITLES / REGISTRY DIVISION

THUNDER BAY

Ontario Ministry of Natural Resources — Land Management Branch

Date AUGUST, 1984

Number G-3173

G-3173

G 3173
BomBy

DATE OF ISSUE

MAR 2 6 1998

PROVINCIAL RECORDING OFFICE - SUDBURY

REFERENCES

AREAS WITHDRAWN FROM DISPOSITION

M.R.O. – MINING RIGHTS ONLY

S.R.O. – SURFACE RIGHTS ONLY

M.+ S. – MINING AND SURFACE RIGHTS

Description	Order No.	Date	Disposition	File

Lands Surrounded by This Marking are Subject to Sec. 189 Easement #84-10

Lands Surrounded by This Marking are Subject to Sec. 189 Easement #84-11

Lands Surrounded by This Marking are Subject to Sec. 189 Easement #84-24

NOTE: The Above Easements Run With The Land And Will Affect Leases And Patents

(R) Sec. 36 W/D Order #WNCR 20/84 M.R. Only

THE INFORMATION THAT APPEARS ON THIS MAP HAS BEEN COMPILED FROM VARIOUS SOURCES, AND ACCURACY IS NOT GUARANTEED. THOSE WISHING TO STAKE MINING CLAIMS SHOULD CONSULT WITH THE MINING RECORDER, MINISTRY OF NORTHERN DEVELOPMENT AND MINES, FOR ADDITIONAL INFORMATION ON THE STATUS OF THE LANDS SHOWN HEREON.

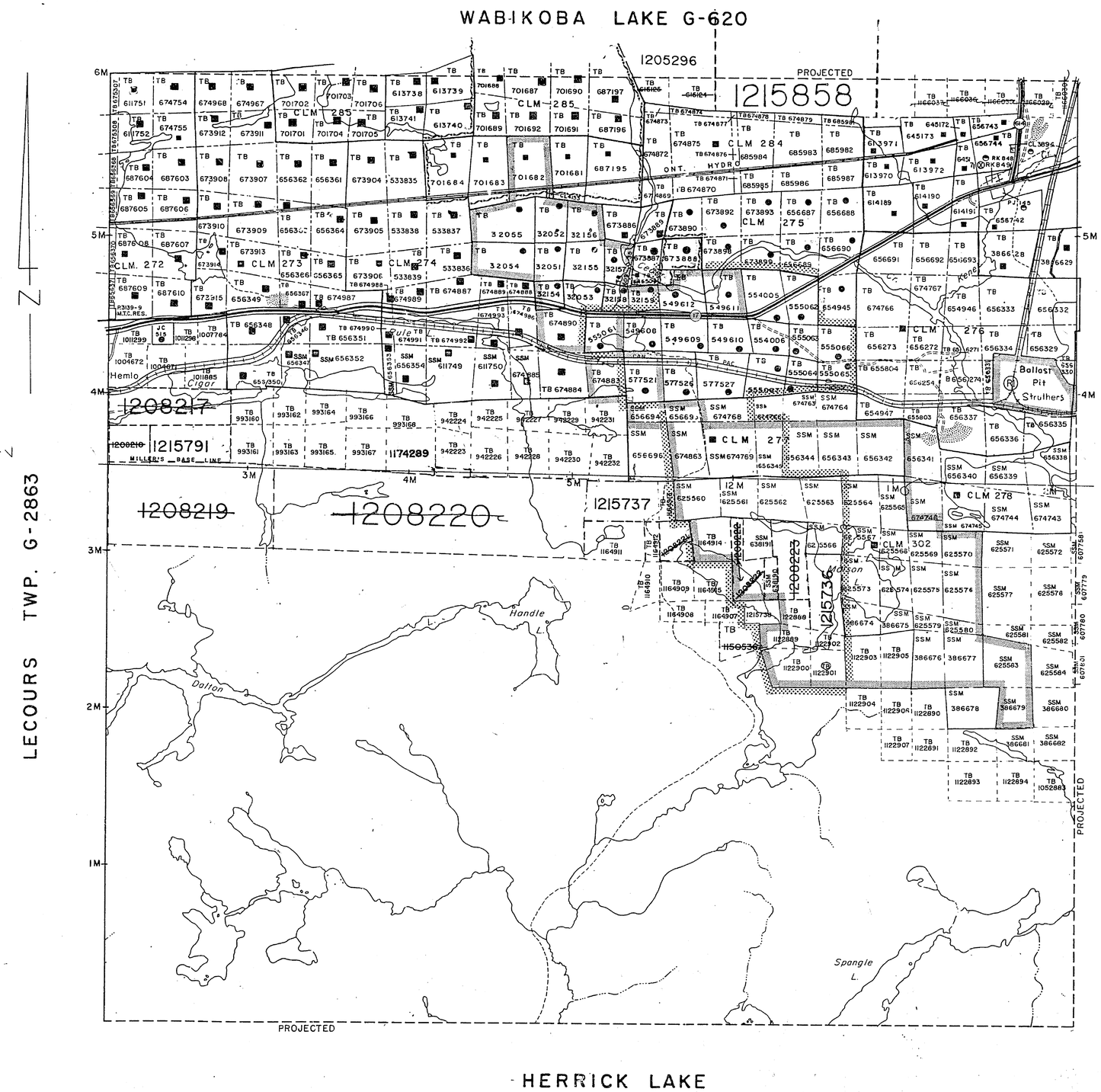

LEGEND

HIGHWAY AND ROUTE No.

OTHER ROADS

TRAILS

SURVEYED LINES:
- TOWNSHIPS, BASE LINES, ETC.
- LOTS, MINING CLAIMS, PARCELS, ETC.

UNSURVEYED LINES:
- LOT LINES
- PARCEL BOUNDARY
- MINING CLAIMS ETC.

RAILWAY AND RIGHT OF WAY

UTILITY LINES

NON-PERENNIAL STREAM

FLOODING OR FLOODING RIGHTS

SUBDIVISION OR COMPOSITE PLAN

RESERVATIONS

ORIGINAL SHORELINE

MARSH OR MUSKEG

MINES

TRAVERSE MONUMENT

DISPOSITION OF CROWN LANDS

TYPE OF DOCUMENT	SYMBOL
PATENT, SURFACE & MINING RIGHTS	
" , SURFACE RIGHTS ONLY	
" , MINING RIGHTS ONLY	
LEASE, SURFACE & MINING RIGHTS	
" , SURFACE RIGHTS ONLY	
" , MINING RIGHTS ONLY	
LICENCE OF OCCUPATION	
ORDER-IN-COUNCIL	OC
RESERVATION	(R)
CANCELLED	
SAND & GRAVEL	

LAND USE PERMITS FOR COMMERIAL, TOURISM, OUTPOST CAMPS

NOTE: MINING RIGHTS IN PARCELS PATENTED PRIOR TO MAY 6 -1913, VESTED IN ORIGINAL PATENTEE BY THE PUBLIC LANDS ACT, R.S.O. 1970, CHAP. 380, SEC. 63, SUBSEC 1

SCALE: 1 INCH = 40 CHAINS

FEET 0 1000 2000 4000 6000 8000

METRES 0 200 1000 (1 KM) 2000 (2 KM)

TOWNSHIP

BOMBY

M.N.R. ADMINISTRATIVE DISTRICT

TERRACE BAY / WAWA

MINING DIVISION

THUNDER BAY

LAND TITLES / REGISTRY DIVISION

THUNDER BAY

Ontario Ministry of Natural Resources — Land Management Branch

Date AUGUST, 1984	Number
Into Service Nov. 16, 1990	G-3173