CONANT TWP. M-1682

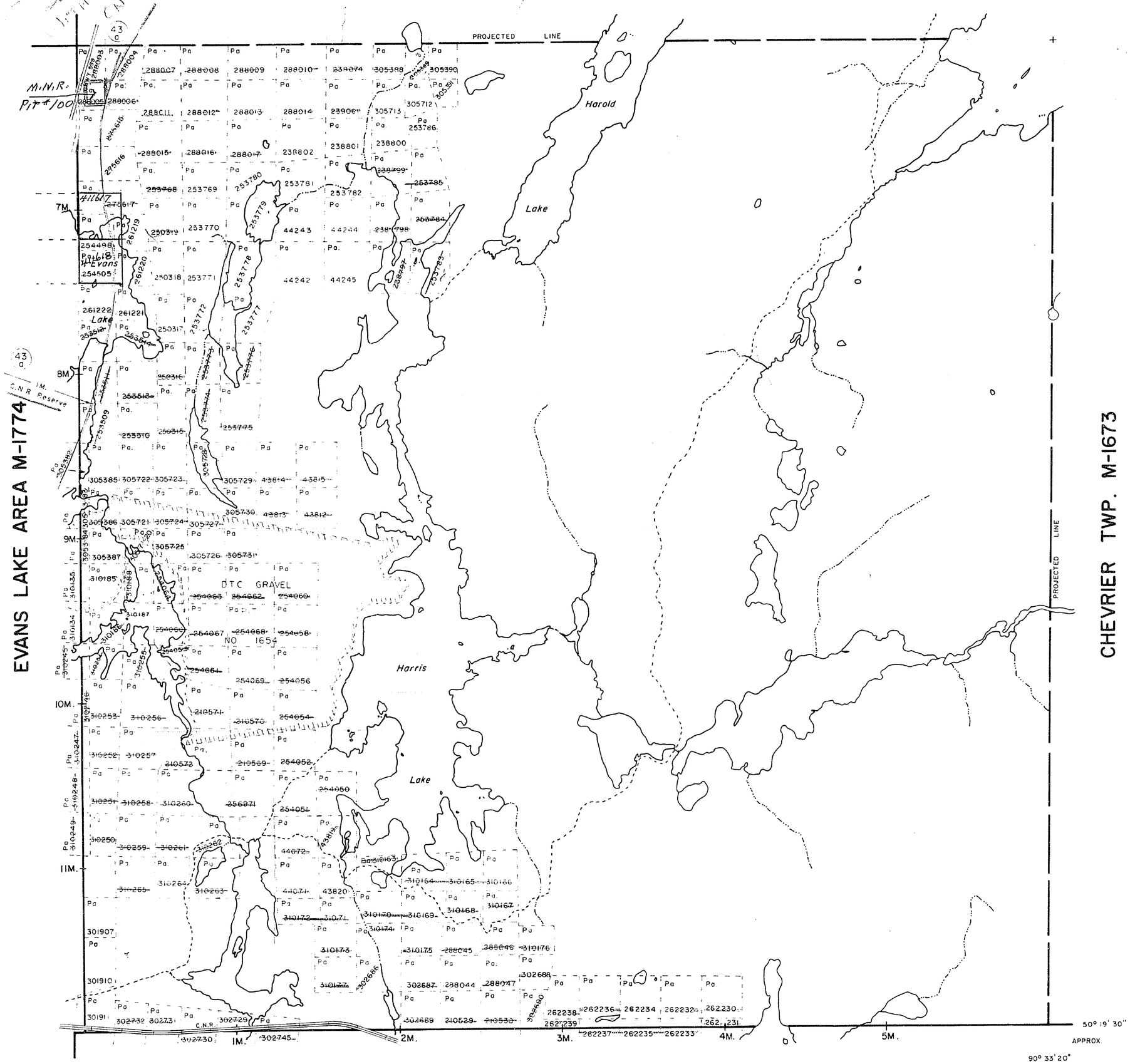

NOTES

400' surface rights reservation along the shores of all lakes and rivers.

Areas withdrawn from staking under Section 43 of the Mining Act. (R.S.O. '70)

	File	Date	Disposition
43 (a)	168405		S.R.O

PATRICIA MINING DIV.
RECEIVED
MAR 20 1972
AM 7 8 9 10 11 12 1 2 3 4 PM

LEGEND

PATENTED LAND	Ⓟ or ● *
PATENTED FOR SURFACE RIGHTS ONLY	◓ *
LEASE	Ⓛ
LICENSE OF OCCUPATION	L.O.
CROWN LAND SALES	C.S.
LOCATED LAND	Loc.
CANCELLED	C.
MINING RIGHTS ONLY	M.R.O.
SURFACE RIGHTS ONLY	S.R.O.
HIGHWAY & ROUTE NO.	(17)
ROADS	
TRAILS	
RAILWAYS	
POWER LINES	
MARSH OR MUSKEG	
MINES	

*used only with summer resort locations or when space is limited

TOWNSHIP OF

BOUCHER

DISTRICT OF
THUNDER BAY

#6a

PATRICIA
MINING DIVISION

SCALE : 1 INCH .. 40 CHAINS (1/2 MILE)

DR. R.W. NOBLE	PLAN NO. M-1664
DATE AUG 6, 71	

ONTARIO
DEPARTMENT OF MINES
AND NORTHERN AFFAIRS

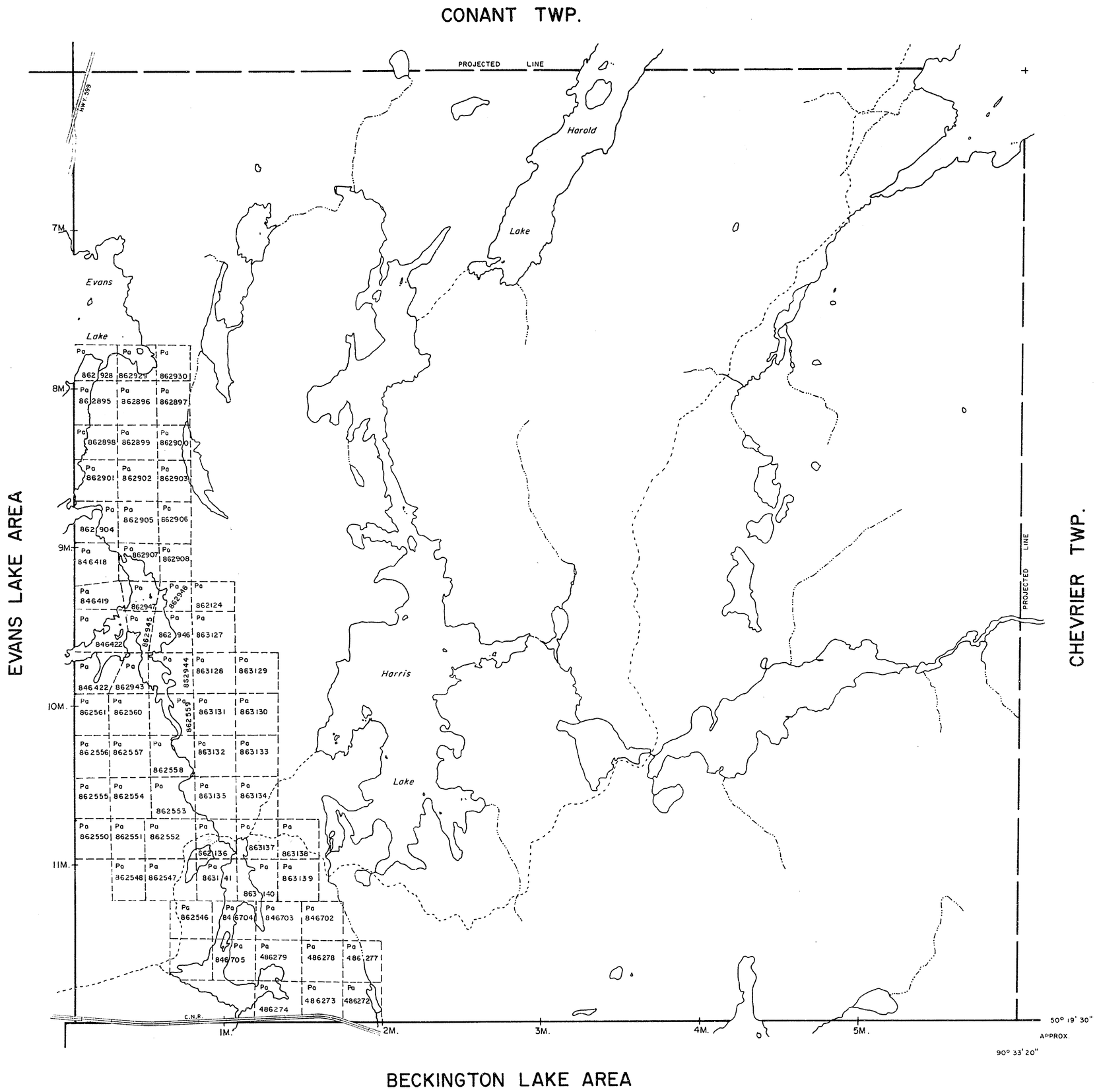

NOTES

400' surface rights reservation along the shores of all lakes and rivers.

AREAS WITHDRAWN FROM DISPOSITION

M.R.O. – MINING RIGHTS ONLY

S.R.O. – SURFACE RIGHTS ONLY

M.+ S. – MINING AND SURFACE RIGHTS

Description	Order No.	Date	Disposition	File

THE INFORMATION THAT APPEARS ON THIS MAP HAS BEEN COMPILED FROM VARIOUS SOURCES, AND ACCURACY IS NOT GUARANTEED. THOSE WISHING TO STAKE MINING CLAIMS SHOULD CONSULT WITH THE MINING RECORDER, MINISTRY OF NORTHERN DEVELOPMENT AND MINES, FOR ADDITIONAL INFORMATION ON THE STATUS OF THE LANDS SHOWN HEREON.

LEGEND

PATENTED LAND	Ⓟ or ●*
PATENTED FOR SURFACE RIGHTS ONLY	◒*
LEASE	Ⓛ
LICENSE OF OCCUPATION	L.O.
CROWN LAND SALES	C.S.
LOCATED LAND	Loc.
CANCELLED	C.
MINING RIGHTS ONLY	M.R.O.
SURFACE RIGHTS ONLY	S.R.O.
HIGHWAY & ROUTE NO.	(17)
ROADS	
TRAILS	
RAILWAYS	
POWER LINES	
MARSH OR MUSKEG	
MINES	

*used only with summer resort locations or when space is limited

TOWNSHIP OF

BOUCHER

DISTRICT OF
THUNDER BAY

PATRICIA
MINING DIVISION

SCALE : 1 INCH — 40 CHAINS (1/2 MILE)

DR. R.W. NOBLE	PLAN NO. G-3374
DATE AUG 6, 71	

Ontario Ministry of Natural Resources

Ministry of Northern Development and Mines

THE INFORMATION THAT APPEARS ON THIS MAP HAS BEEN COMPILED FROM VARIOUS SOURCES, AND ACCURACY IS NOT GUARANTEED. THOSE WISHING TO STAKE MINING CLAIMS SHOULD CONSULT WITH THE MINING RECORDER, MINISTRY OF NORTHERN DEVELOPMENT AND MINES, FOR ADDITIONAL INFORMATION ON THE STATUS OF THE LANDS SHOWN HEREON.

Apr 23/91 C
June 22/92 C
June 10/92 C
JULY 7/92 R
June 2/93 C
Aug 12/93 R
93OCT12 REC
94JAN14 REC
Apr 18/94 C

May 2/90
MAY 30/90
JUNE 5/90
JUNE 27/90
JUNE 29/90 R
Jan 2/91
APRIL 16/91 R+C
June 10/91 C
NOV 13/91 (R)
93Sep 20 (Rec)

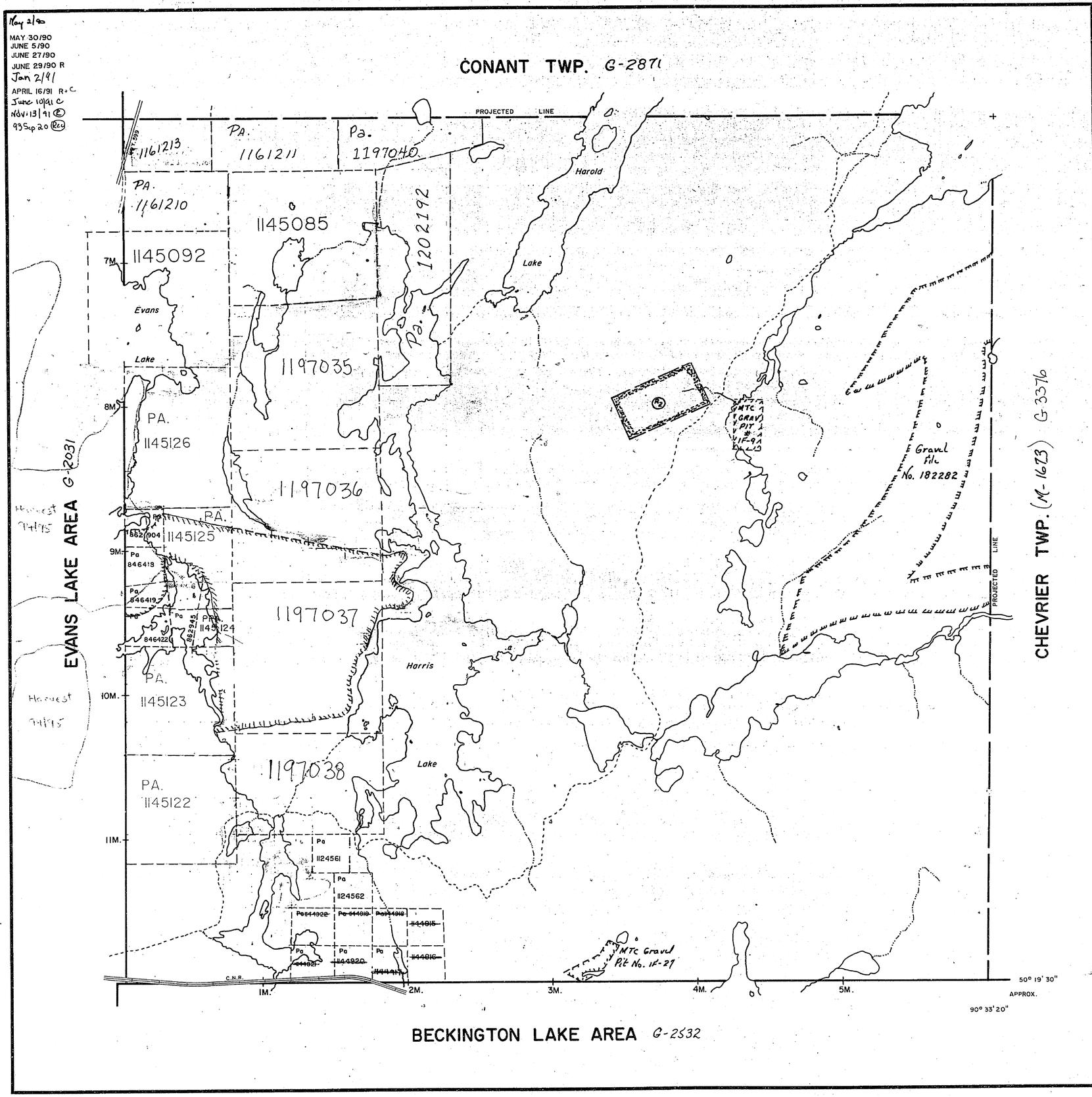

NOTES

400' surface rights reservation along the shores of all lakes and rivers.

AREAS WITHDRAWN FROM DISPOSITION

M.R.O. – MINING RIGHTS ONLY
S.R.O. – SURFACE RIGHTS ONLY
M.+S. – MINING AND SURFACE RIGHTS

	Description	Order No.	Date	Disposition	File
(1)	Sec. 43/70		24/8/73	S.R.O.	168405
(2)	Sec. 36/80	W.53/82	12/11/82	M.&S.	182282

THE INFORMATION THAT APPEARS ON THIS MAP HAS BEEN COMPILED FROM VARIOUS SOURCES, AND ACCURACY IS NOT GUARANTEED. THOSE WISHING TO STAKE MINING CLAIMS SHOULD CONSULT WITH THE MINING RECORDER, MINISTRY OF NORTHERN DEVELOPMENT AND MINES, FOR ADDITIONAL INFORMATION ON THE STATUS OF THE LANDS SHOWN HEREON.

LEGEND

PATENTED LAND	P or
PATENTED FOR SURFACE RIGHTS ONLY	*
LEASE	L
LICENSE OF OCCUPATION	L.O.
CROWN LAND SALES	C.S.
LOCATED LAND	Loc.
CANCELLED	C.
MINING RIGHTS ONLY	M.R.O.
SURFACE RIGHTS ONLY	S.R.O.
HIGHWAY & ROUTE NO.	17
ROADS	
TRAILS	
RAILWAYS	
POWER LINES	
MARSH OR MUSKEG	
MINES	

*used only with summer resort locations or when space is limited

ARCHIVES
PATRICIA MINING DIVISION

TOWNSHIP OF

BOUCHER

DISTRICT OF
THUNDER BAY

PATRICIA
MINING DIVISION

SCALE : 1 INCH = 40 CHAINS (1/2 MILE)

DR. R.W. NOBLE	PLAN NO. G-3374
DATE AUG 6, 71	

Ministry of Natural Resources
Ontario
Ministry of Northern Development and Mines

FOREST ACTIVITY INFORMATION
THIS TOWNSHIP/AREA FALLS WITHIN THE
CARIBOU E+W FOREST MGT. UNIT
AND MAY BE SUBJECT TO FORESTRY OPERATIONS.
THE M.N.R. UNIT FORESTER FOR THIS AREA CAN BE CONTACTED AT:
P.O. BOX 309
SIOUX LOOKOUT, ONTARIO P0V 2T0
(807) 737-1140

THE INFORMATION THAT APPEARS ON THIS MAP HAS BEEN COMPILED FROM VARIOUS SOURCES, AND ACCURACY IS NOT GUARANTEED. THOSE WISHING TO STAKE MINING CLAIMS SHOULD CONSULT WITH THE MINING RECORDER, MINISTRY OF NORTHERN DEVELOPMENT AND MINES, FOR ADDITIONAL INFORMATION ON THE STATUS OF THE LANDS SHOWN HEREON.

TRIM LINE

Apr 23/91 C
June 22/92 C
JULY 7/92 R
Aug 12/93 R
93OCT12 REC
94JAN14 REC
Apr 15/94 C
94MAY05 REC
May 5/95 R
Nov 16/95 C
96 Oct 30 C

MAY 30/90
JUNE 5/90
JUNE 27/90
JUNE 29/90 R
Jan 2/91
APRIL 16/91 R+C
June 10/91 C
Nov 13/91 E
93Sep.20 REC
94AUG18 REC
94Oct 3 REC
Nov 27/95 R

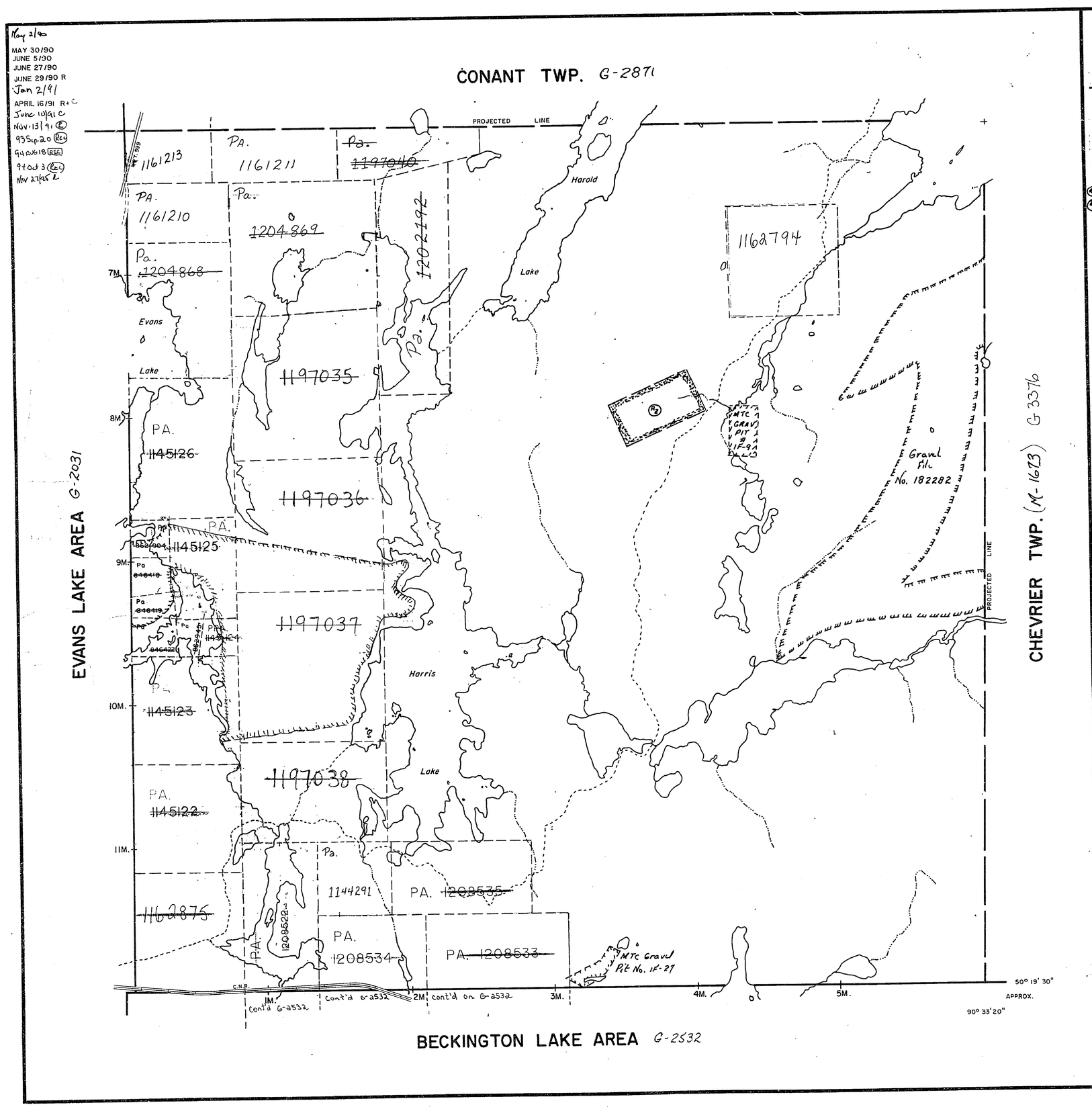

NOTES

400' surface rights reservation along the shores of all lakes and rivers.

AREAS WITHDRAWN FROM DISPOSITION

M.R.O. – MINING RIGHTS ONLY

S.R.O. – SURFACE RIGHTS ONLY

M.+ S. – MINING AND SURFACE RIGHTS

	Description	Order No.	Date	Disposition	File
(1)	Sec. 43/70		24/8/73	S.R.O.	168465
(2)	Sec. 34/80	W.53/82	12/11/82	M. & S.	182282

DATE OF ISSUE

SEP 22 1997

PROVINCIAL RECORDING OFFICE - SUDBURY

THE INFORMATION THAT APPEARS ON THIS MAP HAS BEEN COMPILED FROM VARIOUS SOURCES, AND ACCURACY IS NOT GUARANTEED. THOSE WISHING TO STAKE MINING CLAIMS SHOULD CONSULT WITH THE MINING RECORDER, MINISTRY OF NORTHERN DEVELOPMENT AND MINES, FOR ADDITIONAL INFORMATION ON THE STATUS OF THE LANDS SHOWN HEREON.

LEGEND

PATENTED LAND	P or
PATENTED FOR SURFACE RIGHTS ONLY	*
LEASE	L
LICENSE OF OCCUPATION	L.O.
CROWN LAND SALES	C.S.
LOCATED LAND	Loc.
CANCELLED	C.
MINING RIGHTS ONLY	M.R.O.
SURFACE RIGHTS ONLY	S.R.O.
HIGHWAY & ROUTE NO.	17
ROADS	
TRAILS	
RAILWAYS	
POWER LINES	
MARSH OR MUSKEG	
MINES	

*used only with summer resort locations or when space is limited

FOREST ACTIVITY INFORMATION
THIS TOWNSHIP/AREA FALLS WITHIN THE
CARIBOU E+W FOREST MGT. UNIT
AND MAY BE SUBJECT TO FORESTRY OPERATIONS. THE M.N.R. UNIT FORESTER FOR THIS AREA CAN BE CONTACTED AT:
P.O. BOX 309
SIOUX LOOKOUT, ONTARIO P0V 2T0
(807) 737-1140

TOWNSHIP OF

BOUCHER

DISTRICT OF
THUNDER BAY

PATRICIA
MINING DIVISION

SCALE : 1 INCH = 40 CHAINS (1/2 MILE)

DR. R.W. NOBLE	PLAN NO. G-3374
DATE AUG 6, 71	

Ontario Ministry of Natural Resources

Ministry of Northern Development and Mines

THE INFORMATION THAT APPEARS ON THIS MAP HAS BEEN COMPILED FROM VARIOUS SOURCES, AND ACCURACY IS NOT GUARANTEED. THOSE WISHING TO STAKE MINING CLAIMS SHOULD CONSULT WITH THE MINING RECORDER, MINISTRY OF NORTHERN DEVELOPMENT AND MINES, FOR ADDITIONAL INFORMATION ON THE STATUS OF THE LANDS SHOWN HEREON.

G-3374

BOUCHER TWP.

G-3374

TRIM LINE

Apr 23/91 C
June 22/92 C
JULY 7/92 R
June 8/93 C
Aug 12/93 R
93OCT12 REC
94JAN14 REC
94MAY05 REC
July 18, 1994 C
May 5/95 R
Nov 14/95 C
96JAN16 - C
96 JUL23 - C
96 Oct 1
96 Oct 30 C
97 May 16 C

May 2/90
MAY 30/90
JUNE 5/90
JUNE 27/90
JUNE 29/90 R
Jan 2/91
APRIL 16/91 R+C
June 10/91 C
Nov 13/91 C
93Sep.20 REC
94Nov18 REC
94 Oct 3 REC
Nov 27/95 R

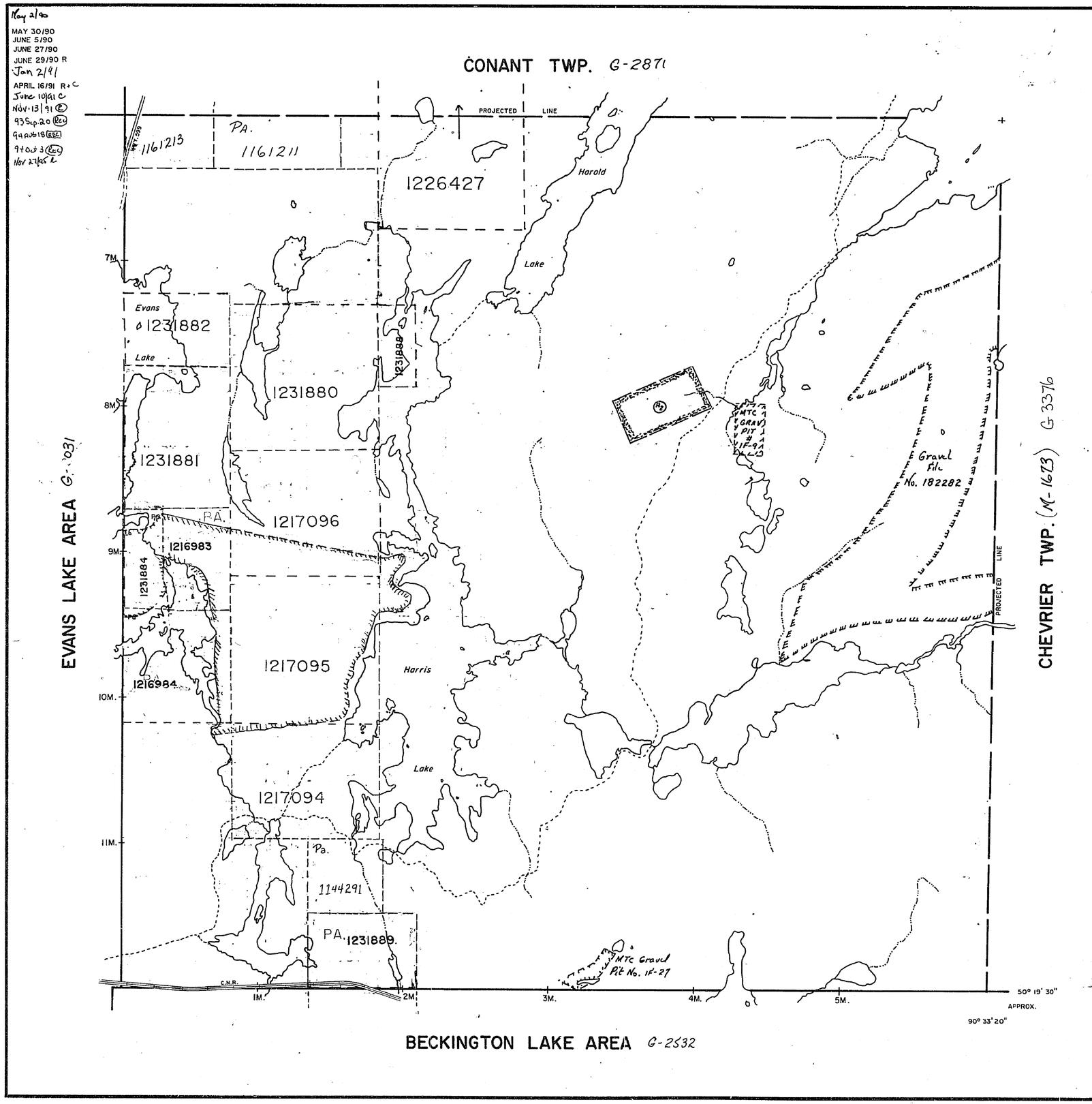

NOTES

400' surface rights reservation along the shores of all lakes and rivers.

AREAS WITHDRAWN FROM DISPOSITION

M.R.O. – MINING RIGHTS ONLY

S.R.O. – SURFACE RIGHTS ONLY

M.+ S. – MINING AND SURFACE RIGHTS

	Description	Order No.	Date	Disposition	File
(1)	Sec. 43/70		24/8/73	S.R.O.	168405
(2)	Sec. 36/80	W.53/82	12/11/82	M. & S.	182282

THE INFORMATION THAT APPEARS ON THIS MAP HAS BEEN COMPILED FROM VARIOUS SOURCES, AND ACCURACY IS NOT GUARANTEED. THOSE WISHING TO STAKE MINING CLAIMS SHOULD CONSULT WITH THE MINING RECORDER, MINISTRY OF NORTHERN DEVELOPMENT AND MINES, FOR ADDITIONAL INFORMATION ON THE STATUS OF THE LANDS SHOWN HEREON.

LEGEND

PATENTED LAND	Ⓟ or ●
PATENTED FOR SURFACE RIGHTS ONLY	●
LEASE	Ⓛ
LICENSE OF OCCUPATION	L.O.
CROWN LAND SALES	C.S.
LOCATED LAND	Loc.
CANCELLED	C.
MINING RIGHTS ONLY	M.R.O.
SURFACE RIGHTS ONLY	S.R.O.
HIGHWAY & ROUTE NO.	17
ROADS	
TRAILS	
RAILWAYS	
POWER LINES	
MARSH OR MUSKEG	
MINES	

*used only with summer resort locations or when space is limited

RECEIVED MAR 26 1990 PATRICIA MINING DIVISION

TOWNSHIP OF

BOUCHER

DISTRICT OF
THUNDER BAY

PATRICIA
MINING DIVISION

SCALE : 1 INCH = 40 CHAINS (1/2 MILE)

DR. R.W. NOBLE	PLAN NO. G-3374
DATE AUG 6, 71	

Ontario — Ministry of Natural Resources — Ministry of Northern Development and Mines

FOREST ACTIVITY INFORMATION
THIS TOWNSHIP/AREA FALLS WITHIN THE
CARIBOU E+W FOREST MGT. UNIT
AND MAY BE SUBJECT TO FORESTRY OPERATIONS.
THE M.N.R. UNIT FORESTER FOR THIS AREA CAN BE CONTACTED AT:
P.O. BOX 309
SIOUX LOOKOUT, ONTARIO P0V 2T0
(807) 737-1140

THE INFORMATION THAT APPEARS ON THIS MAP HAS BEEN COMPILED FROM VARIOUS SOURCES, AND ACCURACY IS NOT GUARANTEED. THOSE WISHING TO STAKE MINING CLAIMS SHOULD CONSULT WITH THE MINING RECORDER, MINISTRY OF NORTHERN DEVELOPMENT AND MINES, FOR ADDITIONAL INFORMATION ON THE STATUS OF THE LANDS SHOWN HEREON.

G-3374

BOUCHER TWP.

G-3374

K&E 11-70

TRIM LINE

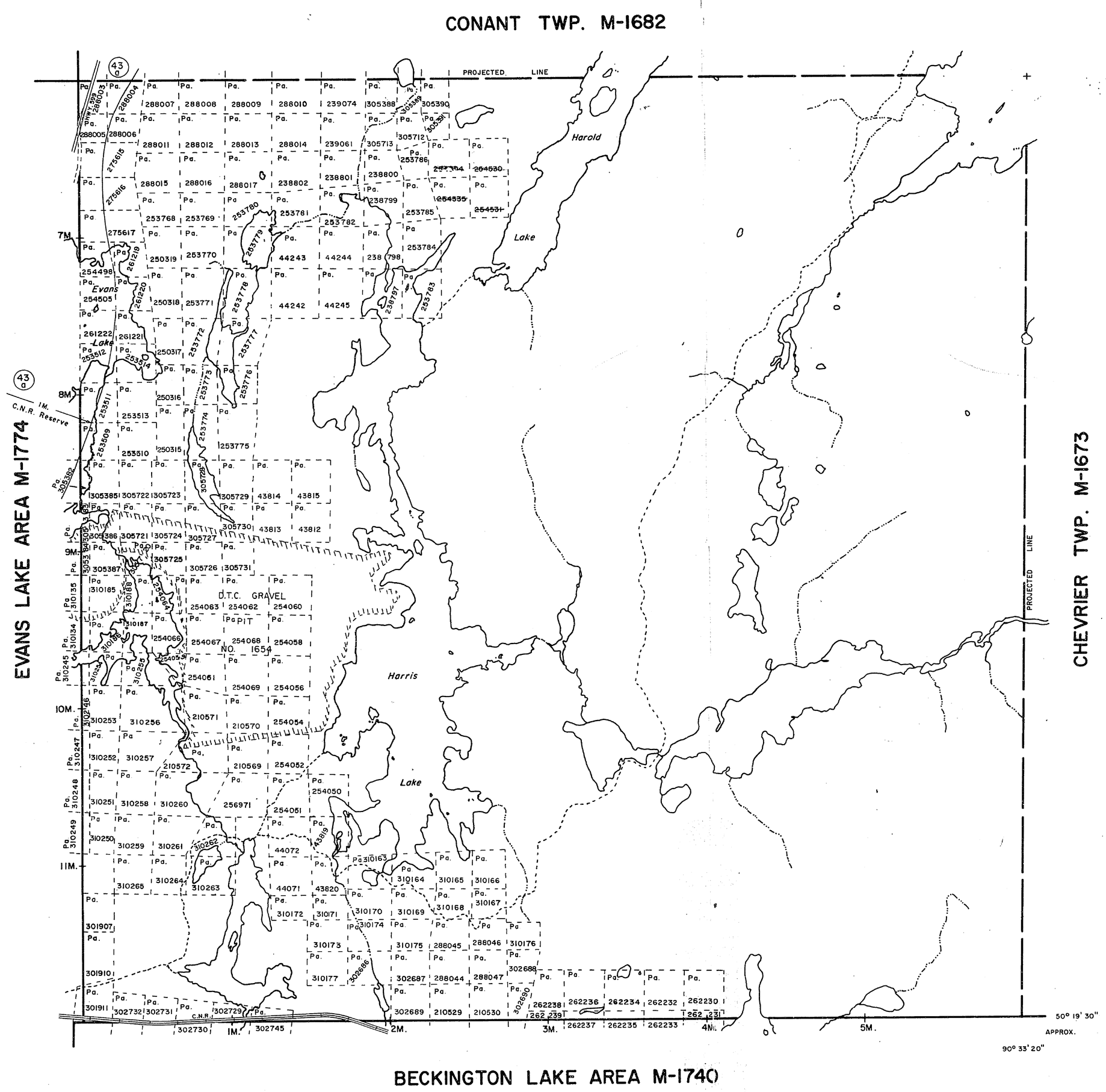

NOTES

400' surface rights reservation along the shores of all lakes and rivers.

Areas withdrawn from staking under Section 43 of the Mining Act. (R.S.O. '70)

	File	Date	Disposition
43 a	168405		S.R.O.

Temporary Office Linen

DATE OF ISSUE
FEB 23 1972
ONT. DEPT. OF MINES AND NORTHERN AFFAIRS

LEGEND

PATENTED LAND	Ⓟ or ●*
PATENTED FOR SURFACE RIGHTS ONLY	◓*
LEASE	Ⓛ
LICENSE OF OCCUPATION	L.O.
CROWN LAND SALES	C.S.
LOCATED LAND	Loc.
CANCELLED	C.
MINING RIGHTS ONLY	M.R.O.
SURFACE RIGHTS ONLY	S.R.O.
HIGHWAY & ROUTE NO.	17
ROADS	
TRAILS	
RAILWAYS	
POWER LINES	
MARSH OR MUSKEG	
MINES	

*used only with summer resort locations or when space is limited

TOWNSHIP OF

BOUCHER

DISTRICT OF
THUNDER BAY

PATRICIA
MINING DIVISION

SCALE : 1 INCH = 40 CHAINS (1/2 MILE)

DR. R.W. NOBLE	PLAN NO. M-1664
DATE AUG 6, 71	

ONTARIO
DEPARTMENT OF MINES
AND NORTHERN AFFAIRS

CONANT TWP. M-1682

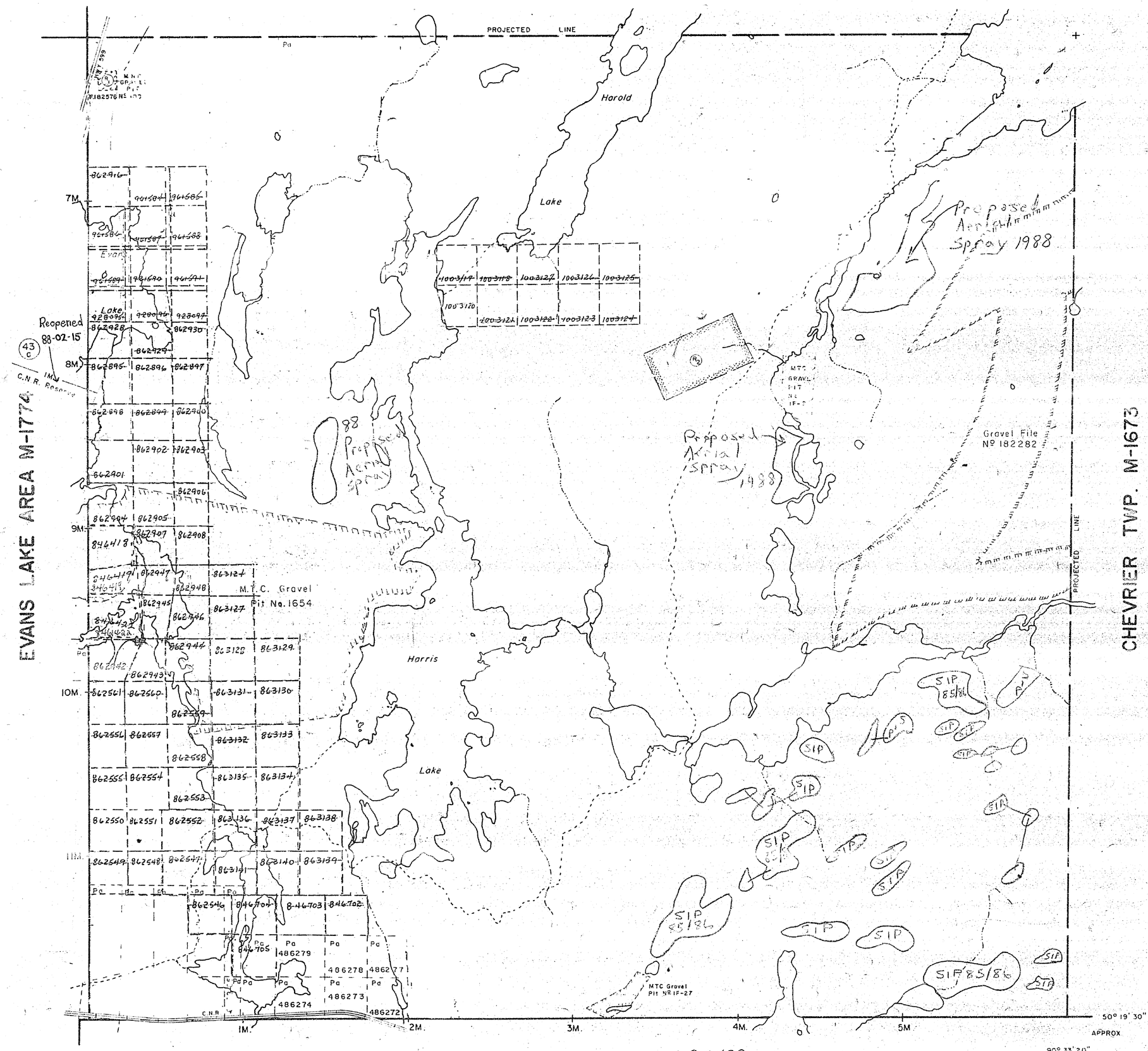

BECKINGTON LAKE AREA ~~M-1740~~ G-2532

NOTES

400' surface rights reservation along the shores of all lakes and rivers.

AREAS WITHDRAWN FROM DISPOSITION

M.R.O. – MINING RIGHTS ONLY
S.R.O. – SURFACE RIGHTS ONLY
M.+ S. – MINING AND SURFACE RIGHTS

	Description	Order No.	Date	Disposition	File
R1	SEC. 43/70		24/8/73	S.R.O.	168405
R2	SEC. 36/80	W.53/82	12/11/82	M.&S.	182282

May 7/87
Aug 1/89
Aug 15/89
Aug 28/89
Sept 20/89

Apr 13/85
July 22/85
~~Jan~~ Dec. 1/85
AUG 30/85
Jan 17/86
MAR 7/86
Sept 10/86
Nov 3/86
Nov. 4/86
JAN 22/87
JAN 28/87
Sept 10/87
Nov. 17/87
Nov 16/88
DEC 1/88

LEGEND

PATENTED LAND	Ⓟ or ⊕*
PATENTED FOR SURFACE RIGHTS ONLY	⊕*
LEASE	Ⓛ
LICENSE OF OCCUPATION	L.O.
CROWN LAND SALES	C.S.
LOCATED LAND	Loc.
CANCELLED	C.
MINING RIGHTS ONLY	M.R.O.
SURFACE RIGHTS ONLY	S.R.O.
HIGHWAY & ROUTE NO.	(17)
ROADS	
TRAILS	
RAILWAYS	
POWER LINES	
MARSH OR MUSKEG	
MINES	

*used only with summer resort locations or when space is limited

TOWNSHIP OF

BOUCHER

DISTRICT OF
THUNDER BAY

PATRICIA
MINING DIVISION

SCALE : 1 INCH 40 CHAINS (1/2 MILE)

DR. R.W. NOBLE	PLAN NO. M-1664
DATE AUG 6, 71	

ONTARIO
MINISTRY OF NATURAL RESOURCES
SURVEYS AND MAPPING BRANCH

May 2/90
MAY 30/90
JUNE 5/90
JUNE 27/90
JUNE 29/90 R
Jan 2/91
APRIL 16/91 R+C
June 10/91 C
Nov 13/91 E

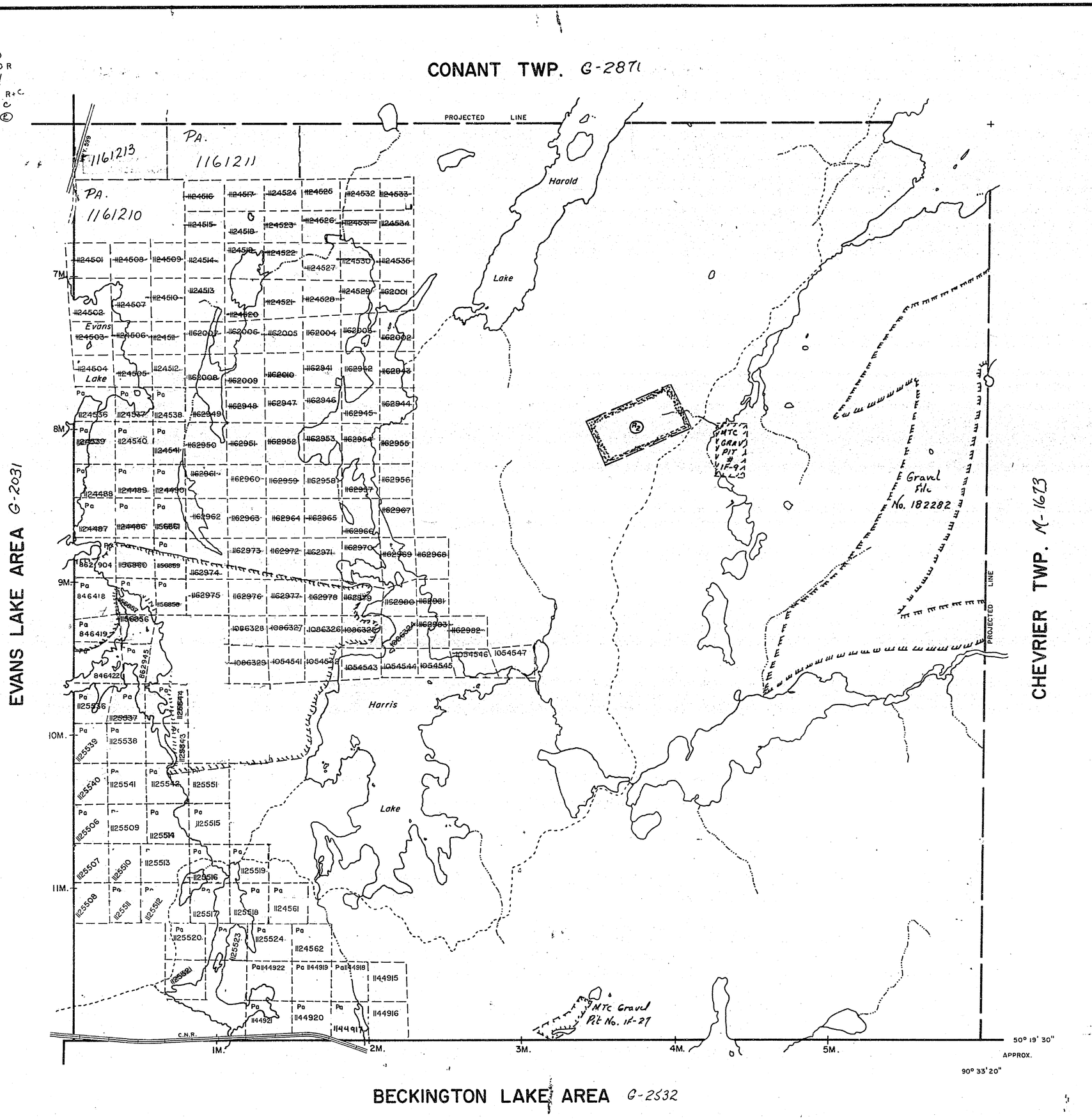

NOTES

400' surface rights reservation along the shores of all lakes and rivers.

AREAS WITHDRAWN FROM DISPOSITION

M.R.O. – MINING RIGHTS ONLY
S.R.O. – SURFACE RIGHTS ONLY
M.+S. – MINING AND SURFACE RIGHTS

	Description	Order No.	Date	Disposition	File
(1)	Sec. 43/70		24/8/73	S.R.O.	168405
(2)	Sec. 36/80	W.53/82	12/11/82	M.+S.	182282

THE INFORMATION THAT APPEARS ON THIS MAP HAS BEEN COMPILED FROM VARIOUS SOURCES, AND ACCURACY IS NOT GUARANTEED. THOSE WISHING TO STAKE MINING CLAIMS SHOULD CONSULT WITH THE MINING RECORDER, MINISTRY OF NORTHERN DEVELOPMENT AND MINES, FOR ADDITIONAL INFORMATION ON THE STATUS OF THE LANDS SHOWN HEREON.

LEGEND

PATENTED LAND	Ⓟ or ●*
PATENTED FOR SURFACE RIGHTS ONLY	◑*
LEASE	Ⓛ
LICENSE OF OCCUPATION	L.O.
CROWN LAND SALES	C.S.
LOCATED LAND	Loc.
CANCELLED	C.
MINING RIGHTS ONLY	M.R.O.
SURFACE RIGHTS ONLY	S.R.O.
HIGHWAY & ROUTE NO.	17
ROADS	
TRAILS	
RAILWAYS	
POWER LINES	
MARSH OR MUSKEG	
MINES	⚒

*used only with summer resort locations or when space is limited

RECEIVED

TOWNSHIP OF

BOUCHER

DISTRICT OF
THUNDER BAY

PATRICIA
MINING DIVISION

SCALE : 1 INCH = 40 CHAINS (1/2 MILE)

DR. R.W. NOBLE	PLAN NO. G-3374
DATE AUG 6, 71	

Ontario — Ministry of Natural Resources — Ministry of Northern Development and Mines

FOREST ACTIVITY INFORMATION
THIS TOWNSHIP/AREA FALLS WITHIN THE
CARIBOU L+W FOREST MGT. UNIT
AND MAY BE SUBJECT TO FORESTRY OPERATIONS.
THE M.N.R. UNIT FORESTER FOR THIS AREA CAN BE CONTACTED AT:
P.O. BOX 309
SIOUX LOOKOUT, ONTARIO P0V 2T0
(807) 737-1140

THE INFORMATION THAT APPEARS ON THIS MAP HAS BEEN COMPILED FROM VARIOUS SOURCES, AND ACCURACY IS NOT GUARANTEED. THOSE WISHING TO STAKE MINING CLAIMS SHOULD CONSULT WITH THE MINING RECORDER, MINISTRY OF NORTHERN DEVELOPMENT AND MINES, FOR ADDITIONAL INFORMATION ON THE STATUS OF THE LANDS SHOWN HEREON.

TRIM LINE

Apr 23/91 C
June 22/92 C
JULY 7/92 R
June 21/93 C
Aug 12/93 R
93OCT12 REC
94JAN14 REC
Apr 18/94 C
94MAY05 REC
July 18, 1994 C
May 5/95 R
Nov 16/95 C
96JAN16 C
96JUL23 C
96 Oct 30 C
97 May 16 C

May 2/90
MAY 30/90
JUNE 5/90
JUNE 27/90
JUNE 29/90 R
Jan 2/91
APRIL 16/91 R+C
June 10/91 C
Nov 13/91 C
93Sep.20 Rec
94Aug18 REC
94Oct3 Rec
Nov 27/95 R

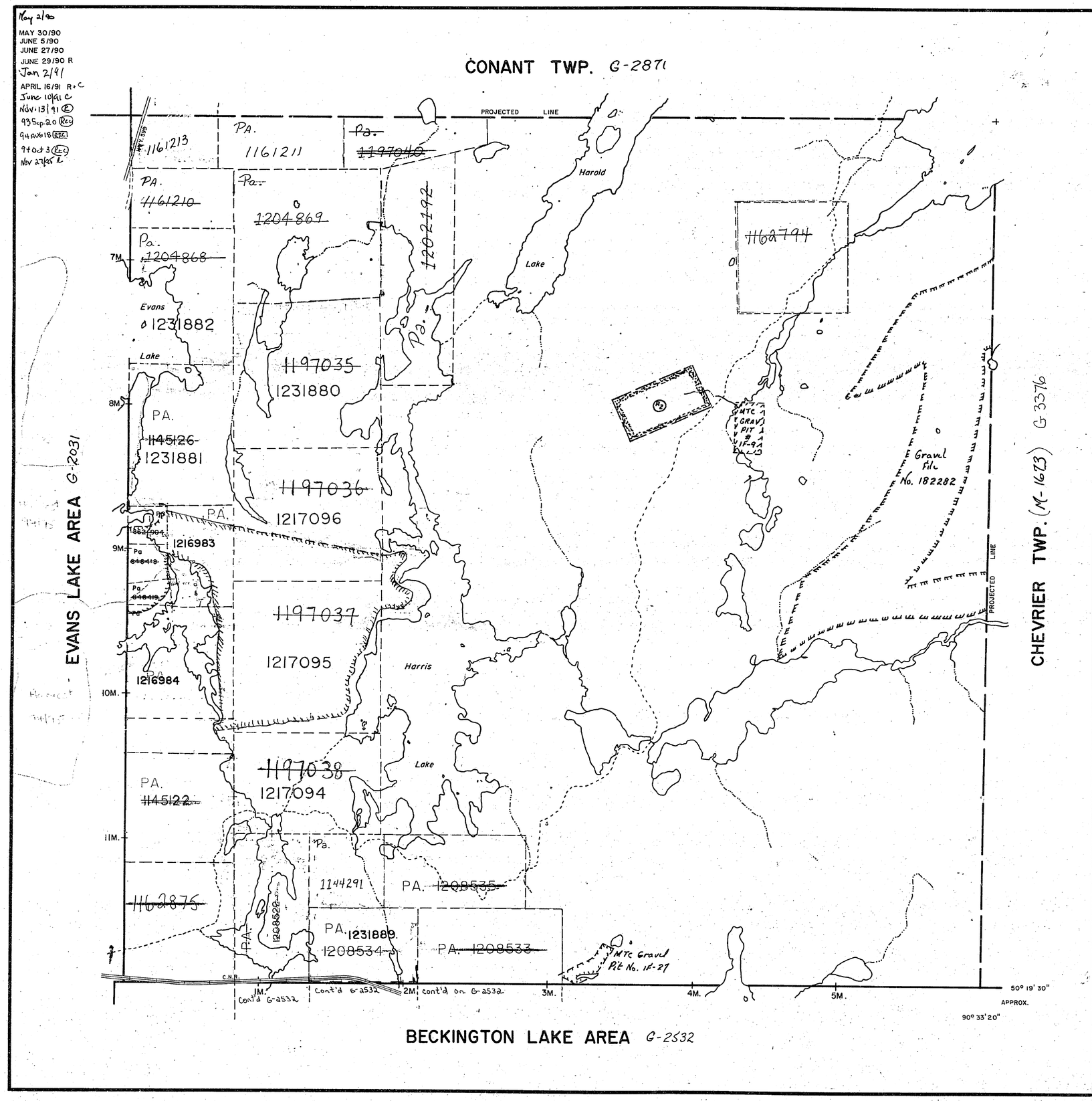

NOTES

400' surface rights reservation along the shores of all lakes and rivers.

AREAS WITHDRAWN FROM DISPOSITION

M.R.O. – MINING RIGHTS ONLY
S.R.O. – SURFACE RIGHTS ONLY
M.+ S. – MINING AND SURFACE RIGHTS

	Description	Order No.	Date	Disposition	File
(1)	Sec. 43/70		24/8/73	S.R.O.	168405
(2)	Sec. 36/80	W.53/82	12/11/82	M.&S.	182282

DATE OF ISSUE
DEC 11 1997
PROVINCIAL RECORDING OFFICE - SUDBURY

THE INFORMATION THAT APPEARS ON THIS MAP HAS BEEN COMPILED FROM VARIOUS SOURCES, AND ACCURACY IS NOT GUARANTEED. THOSE WISHING TO STAKE MINING CLAIMS SHOULD CONSULT WITH THE MINING RECORDER, MINISTRY OF NORTHERN DEVELOPMENT AND MINES, FOR ADDITIONAL INFORMATION ON THE STATUS OF THE LANDS SHOWN HEREON.

LEGEND

PATENTED LAND	Ⓟ or ●*
PATENTED FOR SURFACE RIGHTS ONLY	◐*
LEASE	Ⓛ
LICENSE OF OCCUPATION	L.O.
CROWN LAND SALES	C.S.
LOCATED LAND	Loc.
CANCELLED	C.
MINING RIGHTS ONLY	M.R.O.
SURFACE RIGHTS ONLY	S.R.O.
HIGHWAY & ROUTE NO.	17
ROADS	
TRAILS	
RAILWAYS	
POWER LINES	
MARSH OR MUSKEG	
MINES	

*used only with summer resort locations or when space is limited

RECEIVED NOV 27 1995 MINING LANDS BRANCH

FOREST ACTIVITY INFORMATION
THIS TOWNSHIP/AREA FALLS WITHIN THE
CARIBOU E+W FOREST MGT. UNIT
AND MAY BE SUBJECT TO FORESTRY OPERATIONS.
THE M.N.R. UNIT FORESTER FOR THIS AREA CAN BE CONTACTED AT:
P.O. BOX 309
SIOUX LOOKOUT, ONTARIO P0V 2T0
(807) 737-1140

TOWNSHIP OF

BOUCHER

DISTRICT OF
THUNDER BAY

PATRICIA
MINING DIVISION

SCALE : 1 INCH = 40 CHAINS (1/2 MILE)

DR. R.W. NOBLE	PLAN NO. G-3374
DATE AUG 6, 71	

Ontario Ministry of Natural Resources
Ministry of Northern Development and Mines

THE INFORMATION THAT APPEARS ON THIS MAP HAS BEEN COMPILED FROM VARIOUS SOURCES, AND ACCURACY IS NOT GUARANTEED. THOSE WISHING TO STAKE MINING CLAIMS SHOULD CONSULT WITH THE MINING RECORDER, MINISTRY OF NORTHERN DEVELOPMENT AND MINES, FOR ADDITIONAL INFORMATION ON THE STATUS OF THE LANDS SHOWN HEREON.

G-3374 BOUCHER TWP. G-33

TRIM LINE

Apr 23/91 C
June 20/92 C
JULY 7/92 R
Jun 2/93 C
Aug 12/93 R
93OCT12 REC
94JAN14 REC
Apr 18/94 C
94MAY05 REC
July 19/94 C
May 5/95 R
Nov 16/95 C
96 Jun 11 C
96 Jun 20
96 Oct 30
May 16

May 2/90
MAY 30/90
JUNE 5/90
JUNE 27/90
JUNE 29/90 R
Jan 2/91
APRIL 16/91 R+C
June 10/91 C
NOV 13/91
93Sep.20
94AUG18
94 Oct 3
Nov 27/95 R

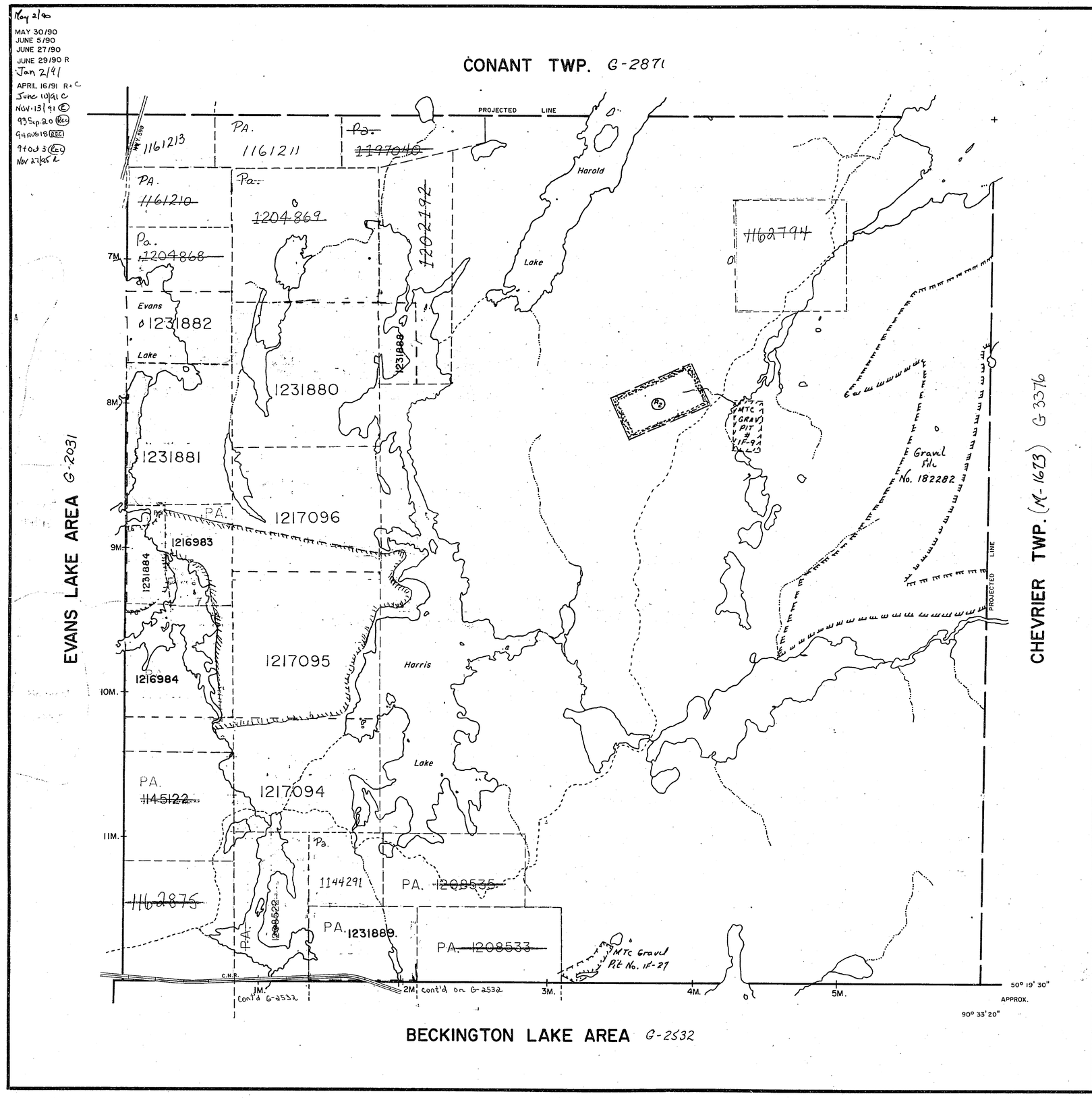

NOTES

400' surface rights reservation along the shores of all lakes and rivers.

AREAS WITHDRAWN FROM DISPOSITION

M.R.O. – MINING RIGHTS ONLY
S.R.O. – SURFACE RIGHTS ONLY
M.+ S. – MINING AND SURFACE RIGHTS

	Description	Order No.	Date	Disposition	File
R1	Sec. 43/70		24/8/73	S.R.O.	168405
R2	Sec. 36/80	W.53/82	12/11/82	M.+S.	182282

THE INFORMATION THAT APPEARS ON THIS MAP HAS BEEN COMPILED FROM VARIOUS SOURCES, AND ACCURACY IS NOT GUARANTEED. THOSE WISHING TO STAKE MINING CLAIMS SHOULD CONSULT WITH THE MINING RECORDER, MINISTRY OF NORTHERN DEVELOPMENT AND MINES, FOR ADDITIONAL INFORMATION ON THE STATUS OF THE LANDS SHOWN HEREON.

LEGEND

PATENTED LAND	P or
PATENTED FOR SURFACE RIGHTS ONLY	*
LEASE	L
LICENSE OF OCCUPATION	L.O.
CROWN LAND SALES	C.S.
LOCATED LAND	Loc.
CANCELLED	C.
MINING RIGHTS ONLY	M.R.O.
SURFACE RIGHTS ONLY	S.R.O.
HIGHWAY & ROUTE NO.	17
ROADS	
TRAILS	
RAILWAYS	
POWER LINES	
MARSH OR MUSKEG	
MINES	

*used only with summer resort locations or when space is limited

TOWNSHIP OF

BOUCHER

DISTRICT OF
THUNDER BAY

PATRICIA
MINING DIVISION

SCALE : 1 INCH = 40 CHAINS (1/2 MILE)

DR. R.W. NOBLE	PLAN NO. G-3374
DATE AUG 6, 71	

Ontario — Ministry of Natural Resources — Ministry of Northern Development and Mines

DATE OF ISSUE
JAN 07 1998
PROVINCIAL RECORDING OFFICE - SUDBURY

FOREST ACTIVITY INFORMATION
THIS TOWNSHIP/AREA FALLS WITHIN THE
CARIBOU E+W FOREST MGT. UNIT
AND MAY BE SUBJECT TO FORESTRY OPERATIONS.
THE M.N.R. UNIT FORESTER FOR THIS AREA CAN BE CONTACTED AT:
P.O. BOX 309
SIOUX LOOKOUT, ONTARIO P0V 2T0
(807) 737-1140

THE INFORMATION THAT APPEARS ON THIS MAP HAS BEEN COMPILED FROM VARIOUS SOURCES, AND ACCURACY IS NOT GUARANTEED. THOSE WISHING TO STAKE MINING CLAIMS SHOULD CONSULT WITH THE MINING RECORDER, MINISTRY OF NORTHERN DEVELOPMENT AND MINES, FOR ADDITIONAL INFORMATION ON THE STATUS OF THE LANDS SHOWN HEREON.

G-3374

BOUCHER TWP.

G-3

M.1664

BOUCHER

PATRICIA - MINING DIVISION

DISTRICT OF THUNDER BAY

Scale:-40 Chains = 1 Inch

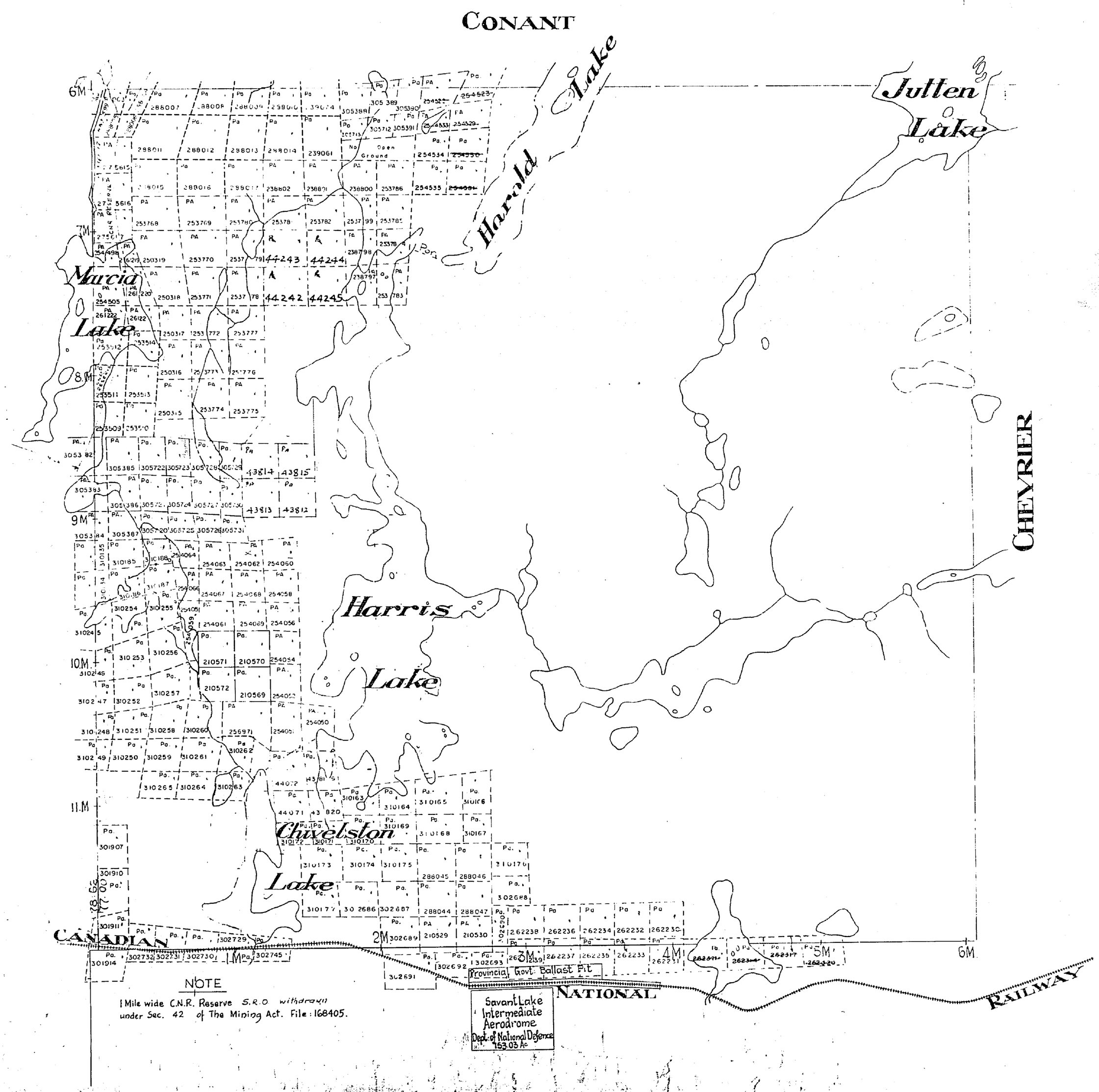

BOUCHER Twp. M-1664

8 6 4 2 2 4 6 8

May 2/90
MAY 30/90
JUNE 5/90
JUNE 27/90
JUNE 29/90 R
Jan 2/91
APRIL 16/91 R+C
June 10/91 C
Nov. 13/91 E

CONANT TWP. G-2871

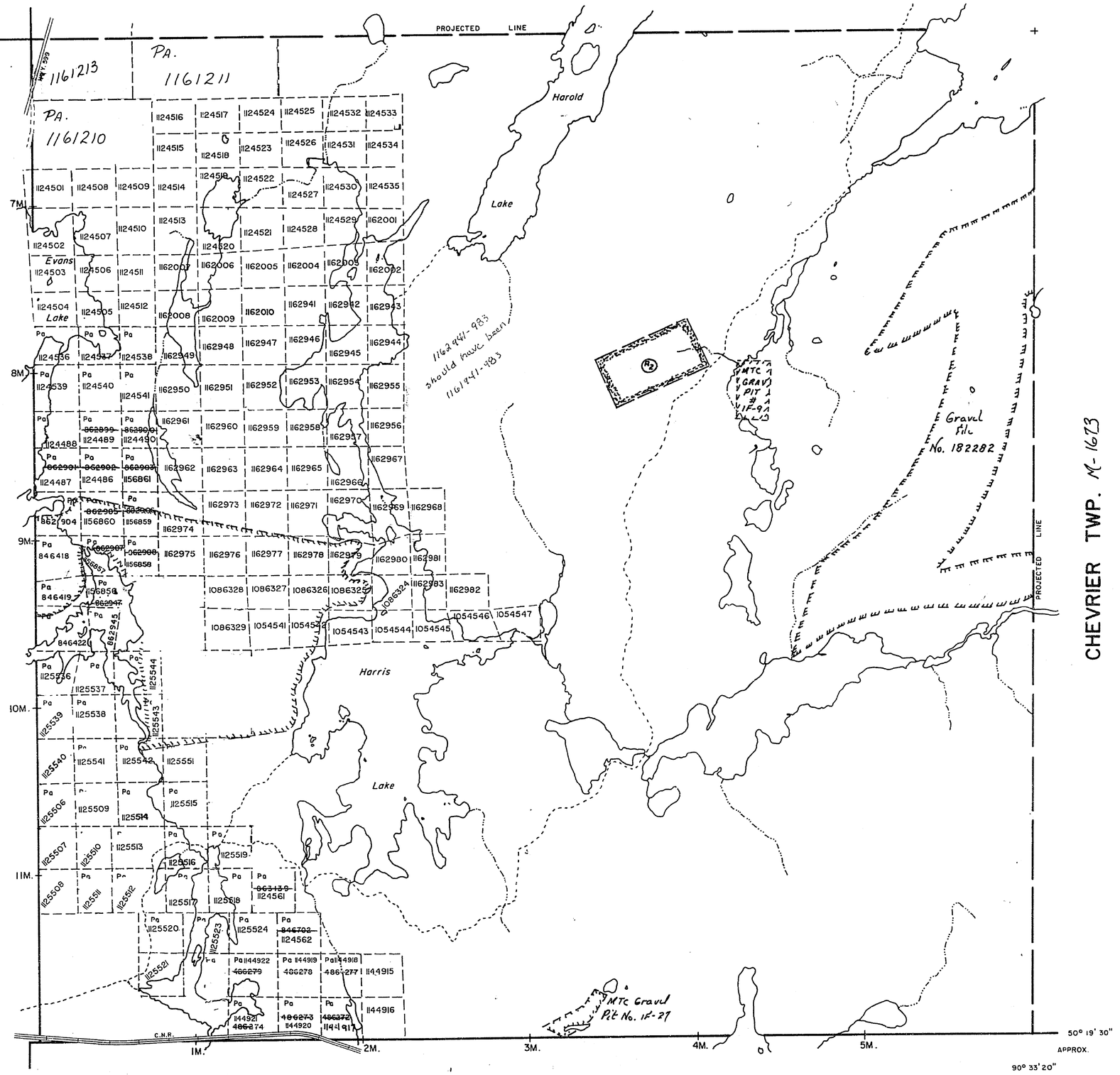

EVANS LAKE AREA G-2031

CHEVRIER TWP. M-1673

BECKINGTON LAKE AREA G-2532

NOTES

400' surface rights reservation along the shores of all lakes and rivers.

AREAS WITHDRAWN FROM DISPOSITION

M.R.O. – MINING RIGHTS ONLY
S.R.O. – SURFACE RIGHTS ONLY
M.+ S. – MINING AND SURFACE RIGHTS

	Description	Order No.	Date	Disposition	File
(R1)	Sec. 43/70		24/8/73	S.R.O.	168465
(R2)	Sec. 36/80	W.53/82	12/11/82	M. & S.	182282

THE INFORMATION THAT APPEARS ON THIS MAP HAS BEEN COMPILED FROM VARIOUS SOURCES, AND ACCURACY IS NOT GUARANTEED. THOSE WISHING TO STAKE MINING CLAIMS SHOULD CONSULT WITH THE MINING RECORDER, MINISTRY OF NORTHERN DEVELOPMENT AND MINES, FOR ADDITIONAL INFORMATION ON THE STATUS OF THE LANDS SHOWN HEREON.

LEGEND

PATENTED LAND	(P) or
PATENTED FOR SURFACE RIGHTS ONLY	*
LEASE	(L)
LICENSE OF OCCUPATION	L.O.
CROWN LAND SALES	C.S.
LOCATED LAND	Loc.
CANCELLED	C.
MINING RIGHTS ONLY	M.R.O.
SURFACE RIGHTS ONLY	S.R.O.
HIGHWAY & ROUTE NO.	17
ROADS	
TRAILS	
RAILWAYS	
POWER LINES	
MARSH OR MUSKEG	
MINES	

*used only with summer resort locations or when space is limited

FOREST ACTIVITY INFORMATION
THIS TOWNSHIP/AREA FALLS WITHIN THE
CARIBOU E+W FOREST MGT. UNIT
AND MAY BE SUBJECT TO FORESTRY OPERATIONS.
THE M.N.R. UNIT FORESTER FOR THIS AREA CAN BE CONTACTED AT:
P.O. BOX 309
SIOUX LOOKOUT, ONTARIO P0V 2T0
(807) 737-1140

TOWNSHIP OF

BOUCHER

DISTRICT OF
THUNDER BAY

PATRICIA
MINING DIVISION

SCALE : 1 INCH = 40 CHAINS (1/2 MILE)

DR. R.W. NOBLE	PLAN NO. G-3374
DATE AUG 6, 71	

Ontario
Ministry of Natural Resources
Ministry of Northern Development and Mines

THE INFORMATION THAT APPEARS ON THIS MAP HAS BEEN COMPILED FROM VARIOUS SOURCES, AND ACCURACY IS NOT GUARANTEED. THOSE WISHING TO STAKE MINING CLAIMS SHOULD CONSULT WITH THE MINING RECORDER, MINISTRY OF NORTHERN DEVELOPMENT AND MINES, FOR ADDITIONAL INFORMATION ON THE STATUS OF THE LANDS SHOWN HEREON.

BOUCHER

PATRICIA - MINING DIVISION

DISTRICT OF THUNDER BAY

Scale - 40 Chains - 1 Inch

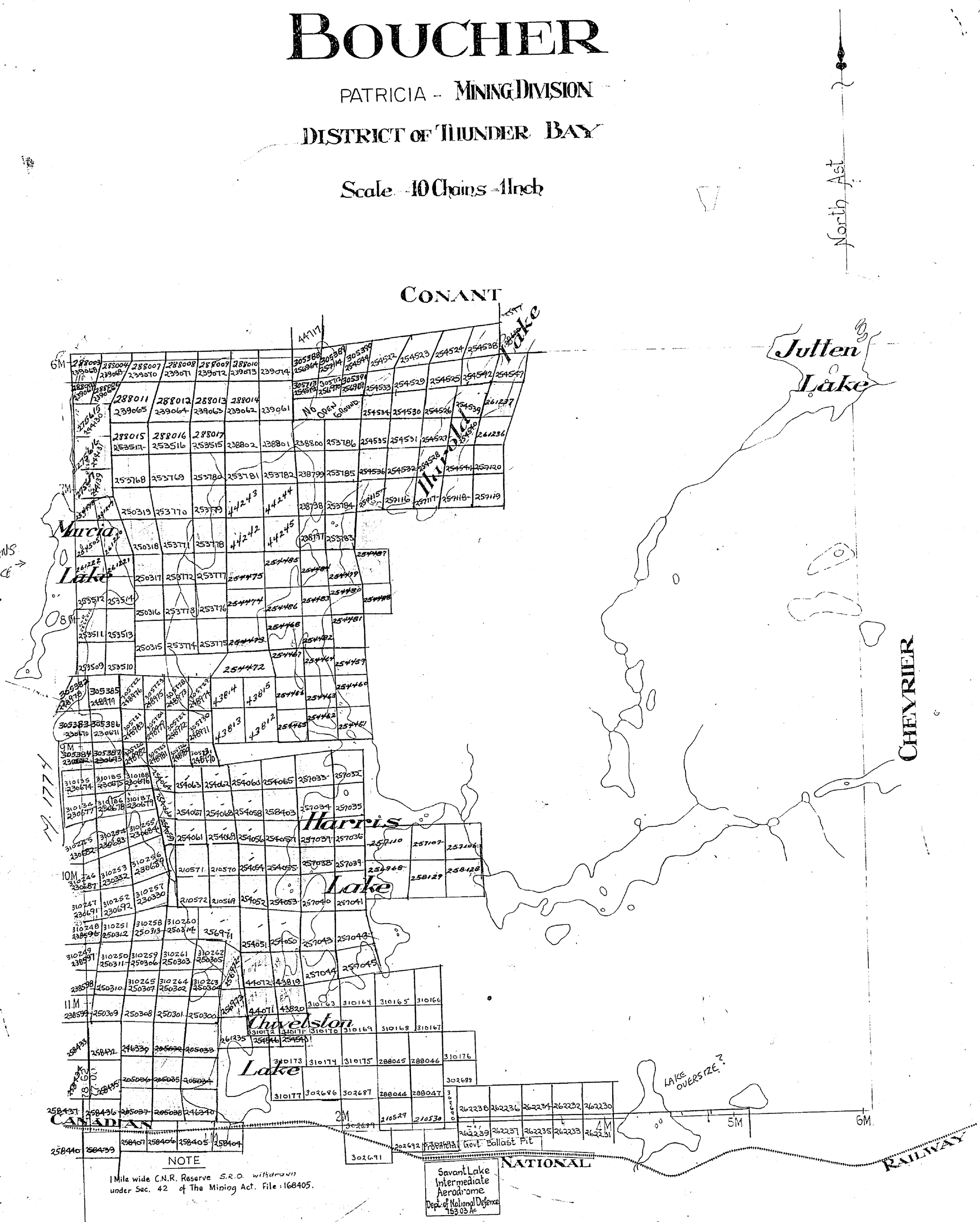

1664

BOUCHER TWP

May 2/90
MAY 30/90
JUNE 5/90
JUNE 27/90
JUNE 29/90 R
Jan 2/91
APRIL 16/91 R
June 10/91 C
Nov 13/91 C

CONANT TWP. G-2871

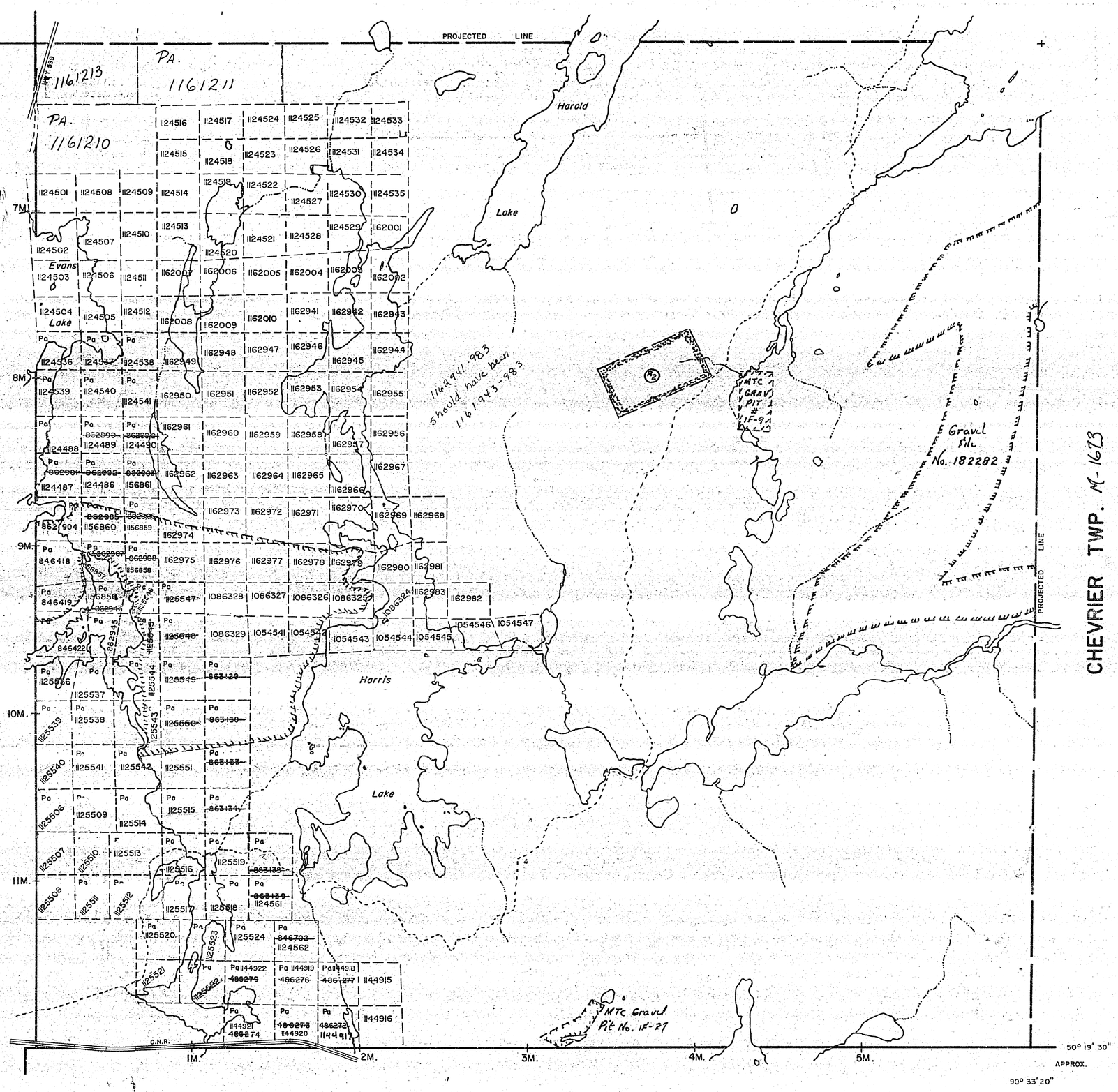

EVANS LAKE AREA G-2031

CHEVRIER TWP. M-1673

BECKINGTON LAKE AREA G-2532

NOTES

400' surface rights reservation along the shores of all lakes and rivers.

AREAS WITHDRAWN FROM DISPOSITION

M.R.O. – MINING RIGHTS ONLY
S.R.O. – SURFACE RIGHTS ONLY
M.+S. – MINING AND SURFACE RIGHTS

	Description	Order No.	Date	Disposition	File
R1	Sec. 43/70		24/8/73	S.R.O.	168405
R2	Sec. 36/80	W.53/82	12/11/82	M.&S.	182282

THE INFORMATION THAT APPEARS ON THIS MAP HAS BEEN COMPILED FROM VARIOUS SOURCES, AND ACCURACY IS NOT GUARANTEED. THOSE WISHING TO STAKE MINING CLAIMS SHOULD CONSULT WITH THE MINING RECORDER, MINISTRY OF NORTHERN DEVELOPMENT AND MINES, FOR ADDITIONAL INFORMATION ON THE STATUS OF THE LANDS SHOWN HEREON.

LEGEND

PATENTED LAND	P or *
PATENTED FOR SURFACE RIGHTS ONLY	*
LEASE	L
LICENSE OF OCCUPATION	L.O.
CROWN LAND SALES	C.S.
LOCATED LAND	Loc.
CANCELLED	C.
MINING RIGHTS ONLY	M.R.O.
SURFACE RIGHTS ONLY	S.R.O.
HIGHWAY & ROUTE NO.	17
ROADS	
TRAILS	
RAILWAYS	
POWER LINES	
MARSH OR MUSKEG	
MINES	

*used only with summer resort locations or when space is limited

PATRICIA MINING DIVISION

TOWNSHIP OF

BOUCHER

DISTRICT OF
THUNDER BAY

PATRICIA
MINING DIVISION

SCALE : 1 INCH = 40 CHAINS (1/2 MILE)

DR. R.W. NOBLE	PLAN NO. G-3374
DATE AUG 6, 71	

Ontario
Ministry of Natural Resources
Ministry of Northern Development and Mines

THE INFORMATION THAT APPEARS ON THIS MAP HAS BEEN COMPILED FROM VARIOUS SOURCES, AND ACCURACY IS NOT GUARANTEED. THOSE WISHING TO STAKE MINING CLAIMS SHOULD CONSULT WITH THE MINING RECORDER, MINISTRY OF NORTHERN DEVELOPMENT AND MINES, FOR ADDITIONAL INFORMATION ON THE STATUS OF THE LANDS SHOWN HEREON.

May 2/90

MAY 30/90
JUNE 5/90
JUNE 27/90
JUNE 29/90 R

CONANT TWP. G-2871

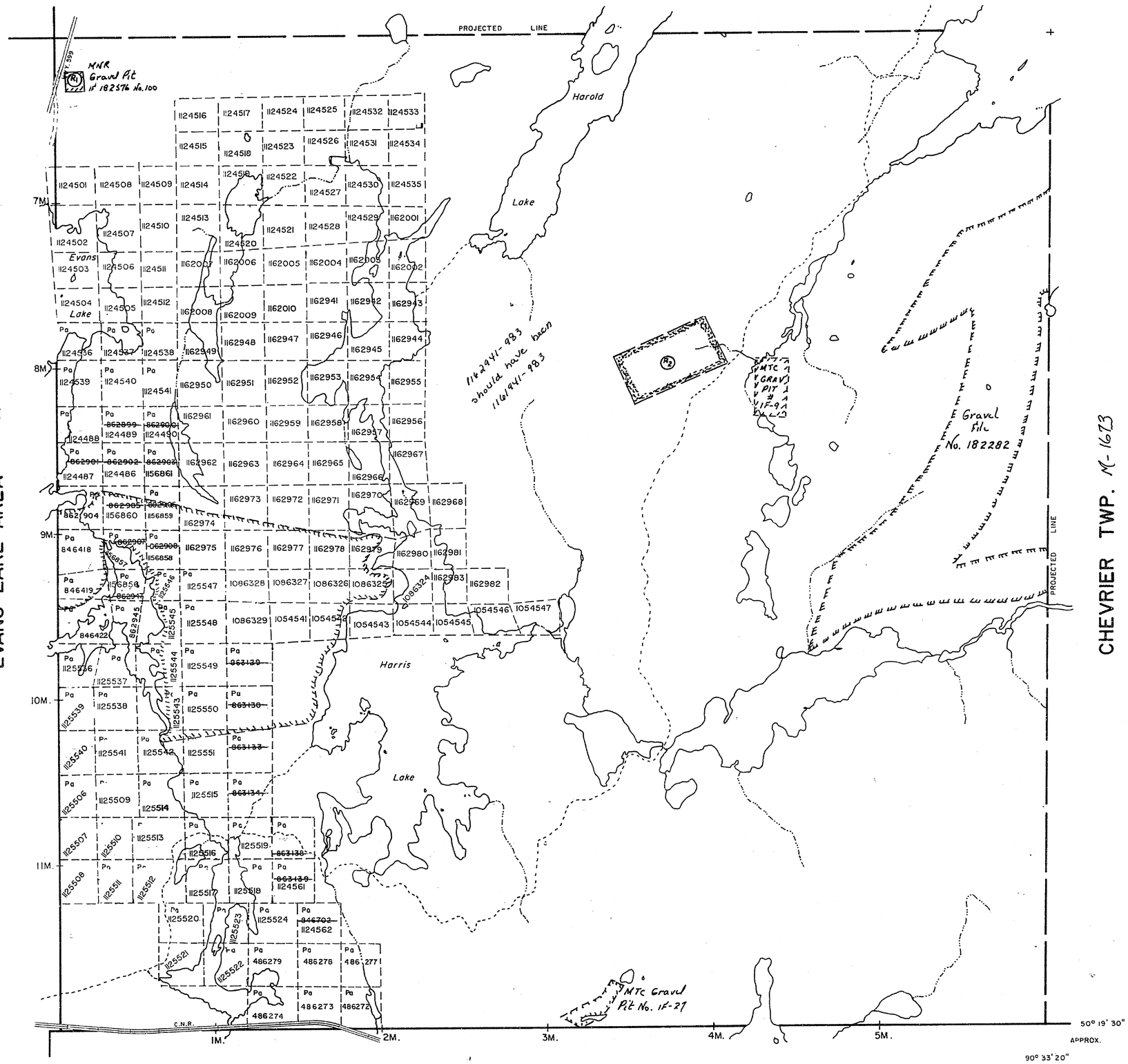

EVANS LAKE AREA G-2031

CHEVRIER TWP. M-1673

BECKINGTON LAKE AREA G-2532

NOTES

400' surface rights reservation along the shores of all lakes and rivers.

AREAS WITHDRAWN FROM DISPOSITION

M.R.O. – MINING RIGHTS ONLY

S.R.O. – SURFACE RIGHTS ONLY

M.+ S. – MINING AND SURFACE RIGHTS

	Description	Order No.	Date	Disposition	File
R1	Sec. 43/70		24/8/73	S.R.O.	168465
R2	Sec. 36/80	W.53/82	12/11/82	M. & S.	182282

THE INFORMATION THAT APPEARS ON THIS MAP HAS BEEN COMPILED FROM VARIOUS SOURCES, AND ACCURACY IS NOT GUARANTEED. THOSE WISHING TO STAKE MINING CLAIMS SHOULD CONSULT WITH THE MINING RECORDER, MINISTRY OF NORTHERN DEVELOPMENT AND MINES, FOR ADDITIONAL INFORMATION ON THE STATUS OF THE LANDS SHOWN HEREON.

LEGEND

PATENTED LAND	Ⓟ or ●*
PATENTED FOR SURFACE RIGHTS ONLY	◒*
LEASE	Ⓛ
LICENSE OF OCCUPATION	L.O.
CROWN LAND SALES	C.S.
LOCATED LAND	Loc.
CANCELLED	C.
MINING RIGHTS ONLY	M.R.O.
SURFACE RIGHTS ONLY	S.R.O.
HIGHWAY & ROUTE NO.	17
ROADS	
TRAILS	
RAILWAYS	
POWER LINES	
MARSH OR MUSKEG	
MINES	

*used only with summer resort locations or when space is limited

TOWNSHIP OF

BOUCHER

DISTRICT OF
THUNDER BAY

PATRICIA
MINING DIVISION

SCALE : 1 INCH = 40 CHAINS (1/2 MILE)

DR. R.W. NOBLE	PLAN NO. G-3374
DATE AUG 6, 71	

Ontario

Ministry of Natural Resources

Ministry of Northern Development and Mines

THE INFORMATION THAT APPEARS ON THIS MAP HAS BEEN COMPILED FROM VARIOUS SOURCES, AND ACCURACY IS NOT GUARANTEED. THOSE WISHING TO STAKE MINING CLAIMS SHOULD CONSULT WITH THE MINING RECORDER, MINISTRY OF NORTHERN DEVELOPMENT AND MINES, FOR ADDITIONAL INFORMATION ON THE STATUS OF THE LANDS SHOWN HEREON.

May 2/90

CONANT TWP. G-2871

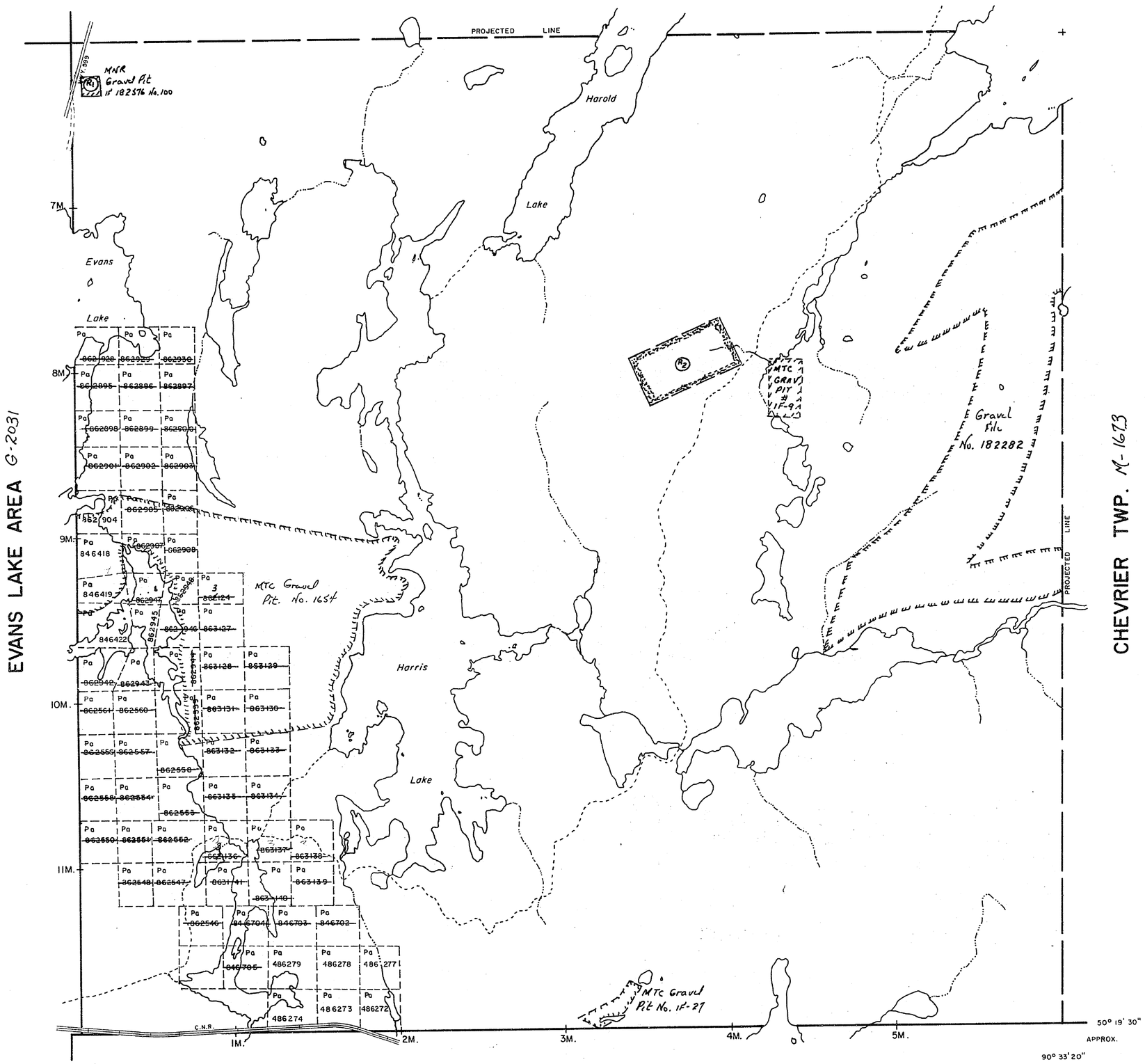

EVANS LAKE AREA G-2031

CHEVRIER TWP. M-1673

BECKINGTON LAKE AREA G-2532

NOTES

400' surface rights reservation along the shores of all lakes and rivers.

AREAS WITHDRAWN FROM DISPOSITION

M.R.O. – MINING RIGHTS ONLY

S.R.O. – SURFACE RIGHTS ONLY

M.+ S. – MINING AND SURFACE RIGHTS

	Description	Order No.	Date	Disposition	File
(1)	Sec. 43/70		24/8/73	S.R.O.	168405
(2)	Sec. 36/80	W.53/82	12/11/82	M. & S.	182282

THE INFORMATION THAT APPEARS ON THIS MAP HAS BEEN COMPILED FROM VARIOUS SOURCES, AND ACCURACY IS NOT GUARANTEED. THOSE WISHING TO STAKE MINING CLAIMS SHOULD CONSULT WITH THE MINING RECORDER, MINISTRY OF NORTHERN DEVELOPMENT AND MINES, FOR ADDITIONAL INFORMATION ON THE STATUS OF THE LANDS SHOWN HEREON.

LEGEND

PATENTED LAND	(P) or *
PATENTED FOR SURFACE RIGHTS ONLY	*
LEASE	(L)
LICENSE OF OCCUPATION	L.O.
CROWN LAND SALES	C.S.
LOCATED LAND	Loc.
CANCELLED	C.
MINING RIGHTS ONLY	M.R.O.
SURFACE RIGHTS ONLY	S.R.O.
HIGHWAY & ROUTE NO.	(17)
ROADS	
TRAILS	
RAILWAYS	
POWER LINES	
MARSH OR MUSKEG	
MINES	

*used only with summer resort locations or when space is limited

TOWNSHIP OF

BOUCHER

DISTRICT OF
THUNDER BAY

PATRICIA
MINING DIVISION

SCALE : 1 INCH = 40 CHAINS (1/2 MILE)

DR. R.W. NOBLE	PLAN NO. G-3374
DATE AUG 6, 71	

Ontario

Ministry of Natural Resources

Ministry of Northern Development and Mines

THE INFORMATION THAT APPEARS ON THIS MAP HAS BEEN COMPILED FROM VARIOUS SOURCES, AND ACCURACY IS NOT GUARANTEED. THOSE WISHING TO STAKE MINING CLAIMS SHOULD CONSULT WITH THE MINING RECORDER, MINISTRY OF NORTHERN DEVELOPMENT AND MINES, FOR ADDITIONAL INFORMATION ON THE STATUS OF THE LANDS SHOWN HEREON.

CONANT TWP. M-1682

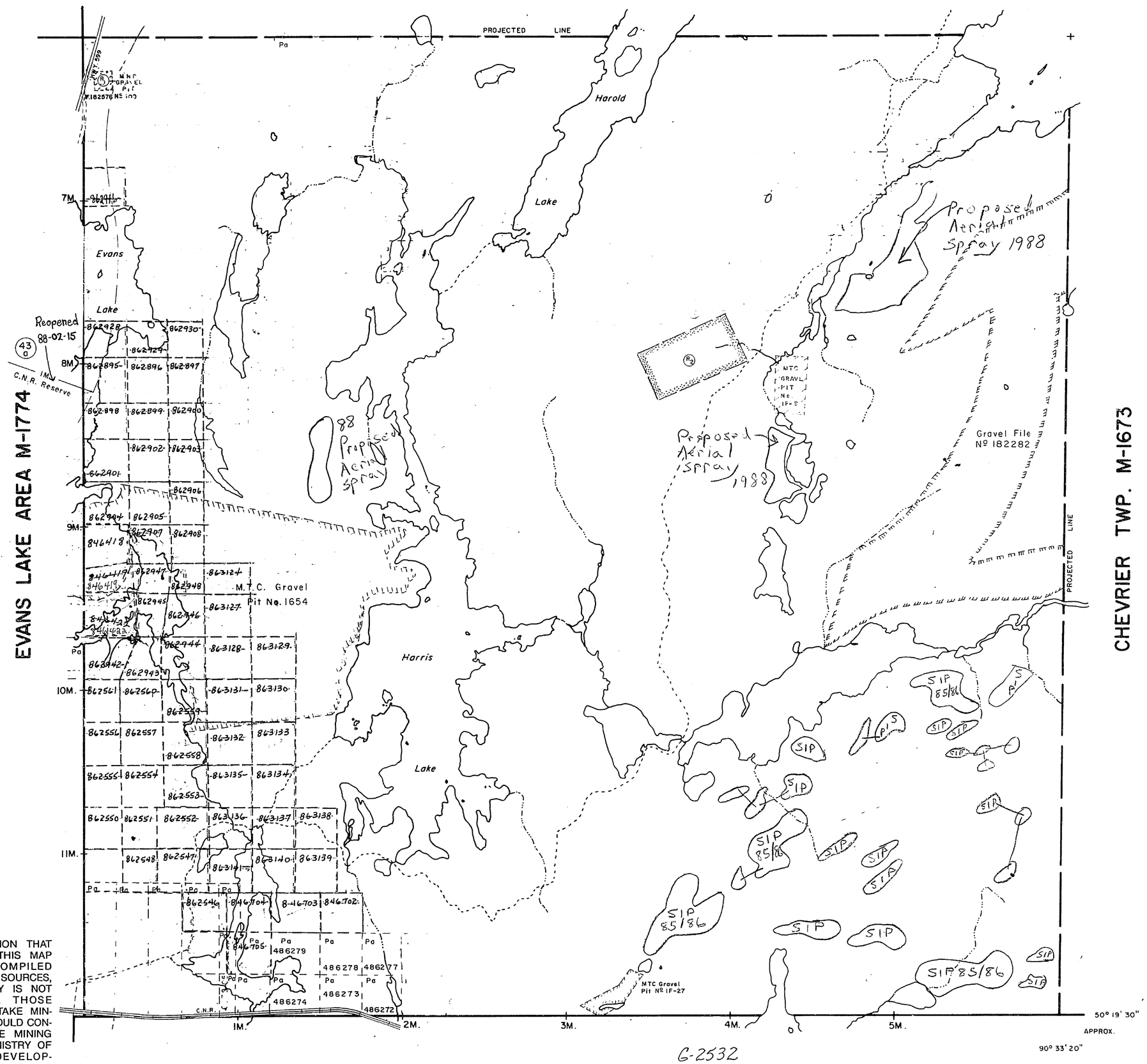

THE INFORMATION THAT APPEARS ON THIS MAP HAS BEEN COMPILED FROM VARIOUS SOURCES, AND ACCURACY IS NOT GUARANTEED. THOSE WISHING TO STAKE MINING CLAIMS SHOULD CONSULT WITH THE MINING RECORDER, MINISTRY OF NORTHERN DEVELOPMENT AND MINES, FOR ADDITIONAL INFORMATION ON THE STATUS OF THE LANDS SHOWN HEREON.

NOTES

400' surface rights reservation along the shores of all lakes and rivers.

AREAS WITHDRAWN FROM DISPOSITION

M.R.O. – MINING RIGHTS ONLY

S.R.O. – SURFACE RIGHTS ONLY

M.+ S. – MINING AND SURFACE RIGHTS

	Description	Order No.	Date	Disposition	File
R1	SEC. 43/70		24/8/73	S.R.O.	168405
R2	SEC. 36/80	W.53/82	12/11/82	M. & S.	182282

Sept 19 1984
Nov 13, 1984
Dec 19/84
Jan 11/85
Apr 17/85
APR 22/85
July 22/85
Aug. 1/85
AUG 30/85
Jan 17/86
MAR 7/86
Sept 10/86
NOV 3/86
Nov. 4/86
JAN 29/87
JAN 28/87
Sept 10/87
Nov. 17/87
Nov 17/87
Dec 17/87

Aug 1/89
Aug 15/89
Aug 28/89
Sept 18/89
Oct 19/89

LEGEND

PATENTED LAND	Ⓟ or ●*
PATENTED FOR SURFACE RIGHTS ONLY	◒*
LEASE	Ⓛ
LICENSE OF OCCUPATION	L.O.
CROWN LAND SALES	C.S.
LOCATED LAND	Loc.
CANCELLED	C.
MINING RIGHTS ONLY	M.R.O.
SURFACE RIGHTS ONLY	S.R.O.
HIGHWAY & ROUTE NO.	17
ROADS	
TRAILS	
RAILWAYS	
POWER LINES	
MARSH OR MUSKEG	
MINES	

*used only with summer resort locations or when space is limited

TOWNSHIP OF

BOUCHER

DISTRICT OF
THUNDER BAY

PATRICIA
MINING DIVISION

SCALE : 1 INCH -- 40 CHAINS (1/2 MILE)

DR. R.W. NOBLE	PLAN NO. M-1664
DATE AUG 6, 71	

ONTARIO
MINISTRY OF NATURAL RESOURCES
SURVEYS AND MAPPING BRANCH

Apr 23/91 C
June 5/91 C

JULY 7/92 R
June 4/93 C
May 12/93 R
93OCT12 REC
94JAN14 REC
Apr 15/94 C
94MAY05 REC
July 13, 1994 C

May 2/90
MAY 30/90
JUNE 5/90
JUNE 27/90
JUNE 29/90 R
Jan 2/91
APRIL 16/91 R.C
June 10/91 C
NOV 13/91 (R)
93Sep.20 (Rec)

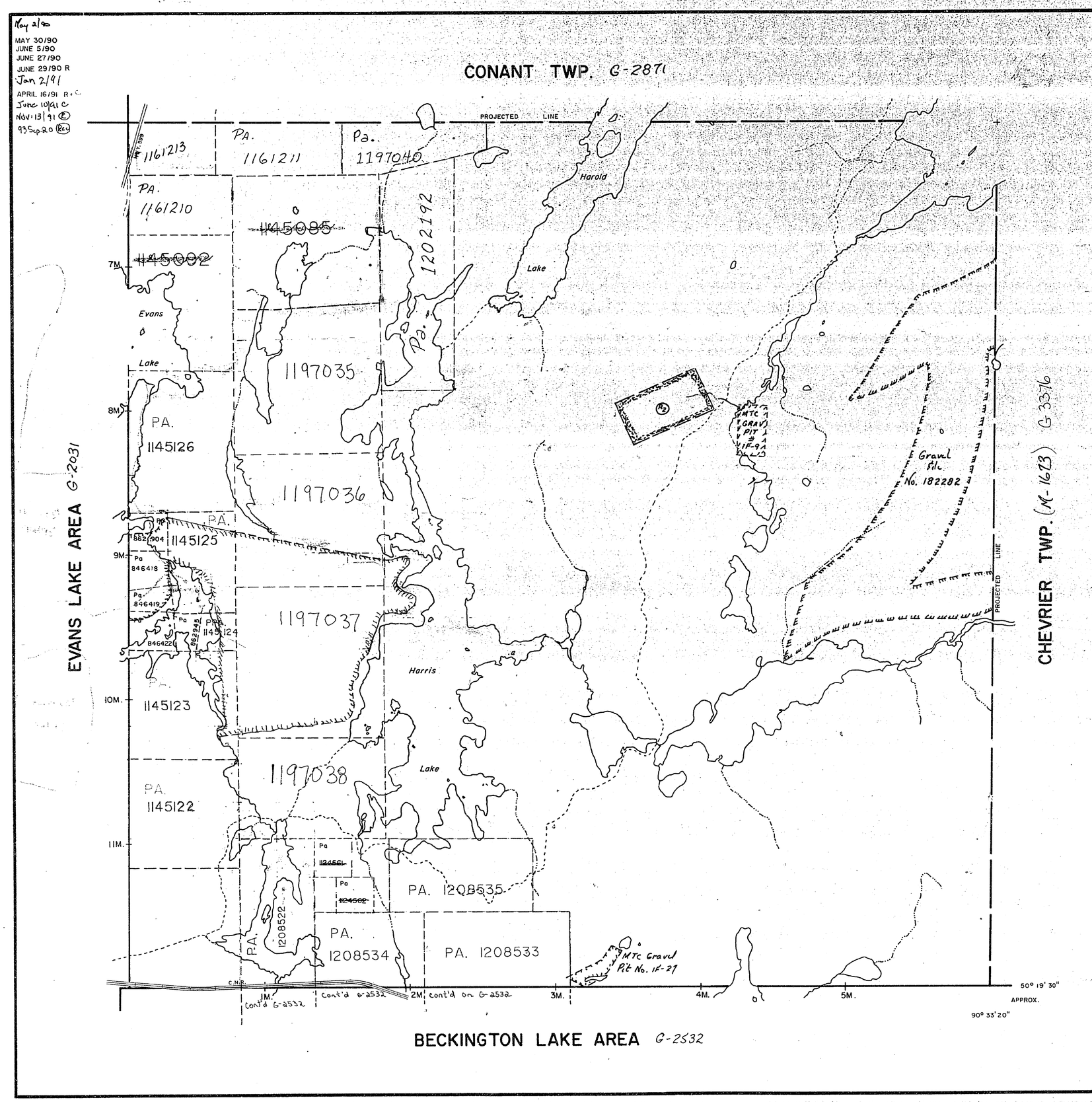

NOTES

400' surface rights reservation along the shores of all lakes and rivers.

AREAS WITHDRAWN FROM DISPOSITION

M.R.O. – MINING RIGHTS ONLY
S.R.O. – SURFACE RIGHTS ONLY
M.+S. – MINING AND SURFACE RIGHTS

	Description	Order No.	Date	Disposition	File
(1)	Sec. 43/70		24/8/73	S.R.O.	168465
(2)	Sec. 36/80	W.53/82	12/11/82	M.+S.	182282

Aug 94

THE INFORMATION THAT APPEARS ON THIS MAP HAS BEEN COMPILED FROM VARIOUS SOURCES, AND ACCURACY IS NOT GUARANTEED. THOSE WISHING TO STAKE MINING CLAIMS SHOULD CONSULT WITH THE MINING RECORDER, MINISTRY OF NORTHERN DEVELOPMENT AND MINES, FOR ADDITIONAL INFORMATION ON THE STATUS OF THE LANDS SHOWN HEREON.

LEGEND

PATENTED LAND	(P) or
PATENTED FOR SURFACE RIGHTS ONLY	
LEASE	(L)
LICENSE OF OCCUPATION	L.O.
CROWN LAND SALES	C.S.
LOCATED LAND	Loc.
CANCELLED	C.
MINING RIGHTS ONLY	M.R.O.
SURFACE RIGHTS ONLY	S.R.O.
HIGHWAY & ROUTE NO.	17
ROADS	
TRAILS	
RAILWAYS	
POWER LINES	
MARSH OR MUSKEG	
MINES	

*used only with summer resort locations or when space is limited

RECEIVED MAR 26 1998 PATRICIA MINING DIVISION

FOREST ACTIVITY INFORMATION
THIS TOWNSHIP/AREA FALLS WITHIN THE
CARIBOU E+W FOREST MGT. UNIT
AND MAY BE SUBJECT TO FORESTRY OPERATIONS.
THE M.N.R. UNIT FORESTER FOR THIS AREA CAN BE CONTACTED AT:
P.O. BOX 309
SIOUX LOOKOUT, ONTARIO P0V 2T0
(807) 737-1140

THE INFORMATION THAT APPEARS ON THIS MAP HAS BEEN COMPILED FROM VARIOUS SOURCES, AND ACCURACY IS NOT GUARANTEED. THOSE WISHING TO STAKE MINING CLAIMS SHOULD CONSULT WITH THE MINING RECORDER, MINISTRY OF NORTHERN DEVELOPMENT AND MINES, FOR ADDITIONAL INFORMATION ON THE STATUS OF THE LANDS SHOWN HEREON.

TOWNSHIP OF

BOUCHER

DISTRICT OF
THUNDER BAY

PATRICIA
MINING DIVISION

SCALE : 1 INCH = 40 CHAINS (1/2 MILE)

DR. R.W. NOBLE	PLAN NO. G-3374
DATE AUG 6, 71	

Ontario
Ministry of Natural Resources
Ministry of Northern Development and Mines

M-1664

BOUCHER

PORT ARTHUR MINING DIVISION

DISTRICT OF THUNDER BAY

Scale:-40 Chains = 1 Inch

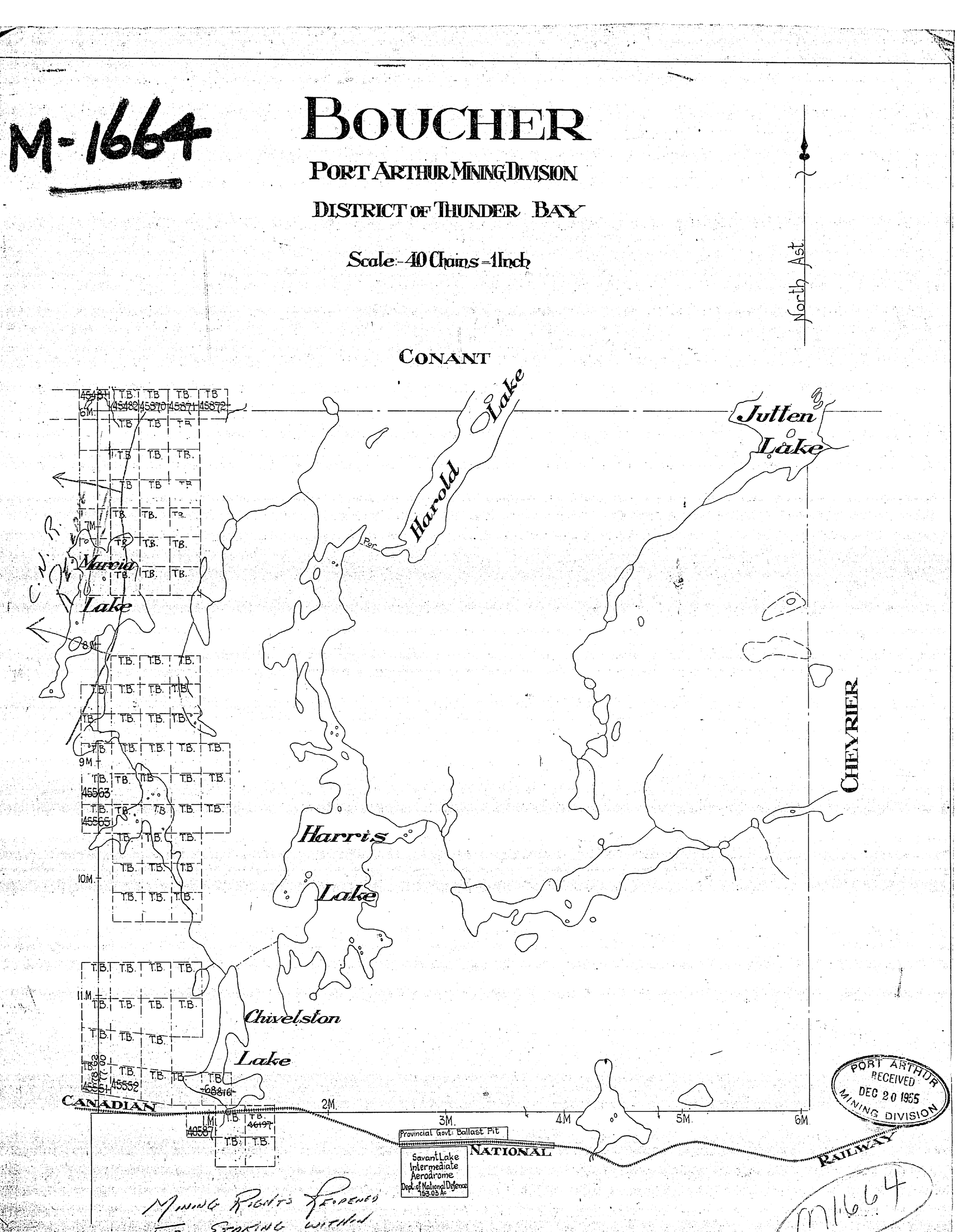

PORT ARTHUR RECEIVED DEC 20 1955 MINING DIVISION

Mining Rights Reopened
For Staking within
C.N.R. Reserve
Feb. 14-1966

Surface Rights Remain
Reserved

see Conant Twp on back

M1664

43

BOUCHER TWP. M.

CONANT TWP. M-1682

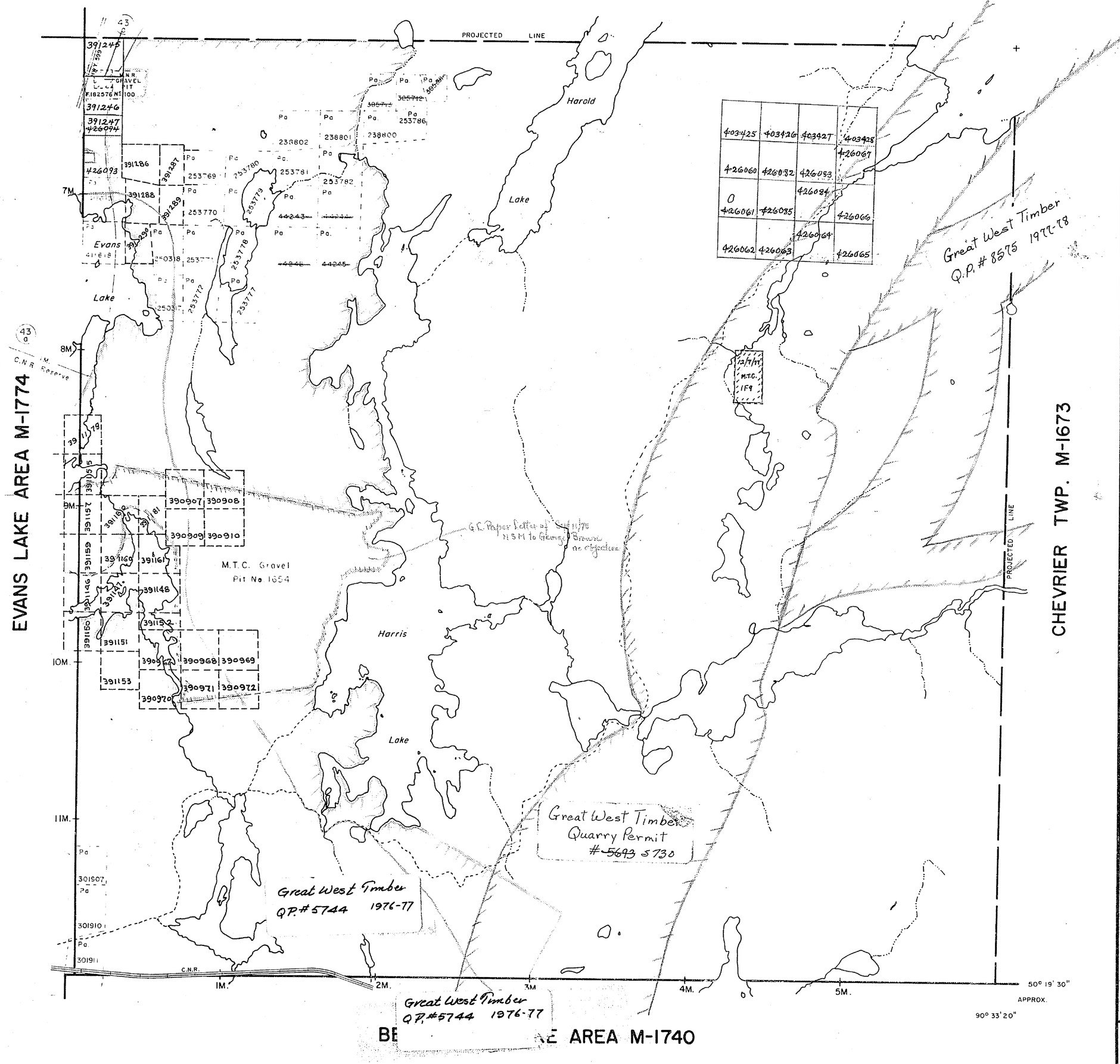

NOTES

400' surface rights reservation along the shores of all lakes and rivers.

Areas withdrawn from staking under Section 43 of the Mining Act. R.S.O. 70.

File	Date	Disposition
168405	—	S.R.O
182576	24/8/73	

Updated June 23/77

DATE OF ISSUE OCT 1 1974

LEGEND

PATENTED LAND	Ⓟ or ●*
PATENTED FOR SURFACE RIGHTS ONLY	◒*
LEASE	Ⓛ
LICENSE OF OCCUPATION	L.O.
CROWN LAND SALES	C.S.
LOCATED LAND	Loc.
CANCELLED	C.
MINING RIGHTS ONLY	M.R.O.
SURFACE RIGHTS ONLY	S.R.O.
HIGHWAY & ROUTE NO.	17
ROADS	
TRAILS	
RAILWAYS	
POWER LINES	
MARSH OR MUSKEG	
MINES	

*used only with summer resort locations or when space is limited

TOWNSHIP OF

BOUCHER

DISTRICT OF
THUNDER BAY

#4

PATRICIA
MINING DIVISION

SCALE : 1 INCH = 40 CHAINS (1/2 MILE)

DR. R.W. NOBLE	PLAN NO. M-1664
DATE AUG 6, 71	

ONTARIO
MINISTRY OF NATURAL RESOURCES
SURVEYS AND MAPPING BRANCH

CONANT TWP. M-1682

EVANS LAKE AREA M-1774

CHEVRIER TWP. M-1673

BECKINGTO M-1740

PROJECTED LINE

Harold Lake

Evans Lake

Harris Lake

M.T.C. Gravel Pit No. 1654

Gravel File Nº 182282

Q.P. 9968
GREAT WEST TIMBER LTD
78-79

Silvicultural Area 79-80

Great West Timber Quarry Permit #8606 1977-78

C.N.R. IM. Reserve

C.N.R.

50° 19' 30" APPROX.

90° 33' 20"

NOTES

400' surface rights reservation along the shores of all lakes and rivers.

Areas withdrawn from staking under Section 43 of the Mining Act.

File	Date	Disposition
168405	—	S.R.O.
182576	24/8/73	

Updated August 18/77
" October 13/77
" November 23/77
" February 14/78
" March 22/78
" Nov. 2/78

DATE OF ISSUE
JUL 30 1971

LEGEND

PATENTED LAND	Ⓟ or ●*
PATENTED FOR SURFACE RIGHTS ONLY	◓*
LEASE	Ⓛ
LICENSE OF OCCUPATION	L.O.
CROWN LAND SALES	C.S.
LOCATED LAND	Loc.
CANCELLED	C.
MINING RIGHTS ONLY	M.R.O.
SURFACE RIGHTS ONLY	S.R.O.
HIGHWAY & ROUTE NO.	17
ROADS	
TRAILS	
RAILWAYS	
POWER LINES	
MARSH OR MUSKEG	
MINES	

*used only with summer resort locations or when space is limited

TOWNSHIP OF

BOUCHER

DISTRICT OF
THUNDER BAY

PATRICIA
MINING DIVISION

SCALE : 1 INCH = 40 CHAINS (1/2 MILE)

DR. R.W. NOBLE
DATE AUG. 6, 71
PLAN NO. M-1664

ONTARIO
MINISTRY OF NATURAL RESOURCES
SURVEYS AND MAPPING BRANCH

CONANT TWP. M-1682

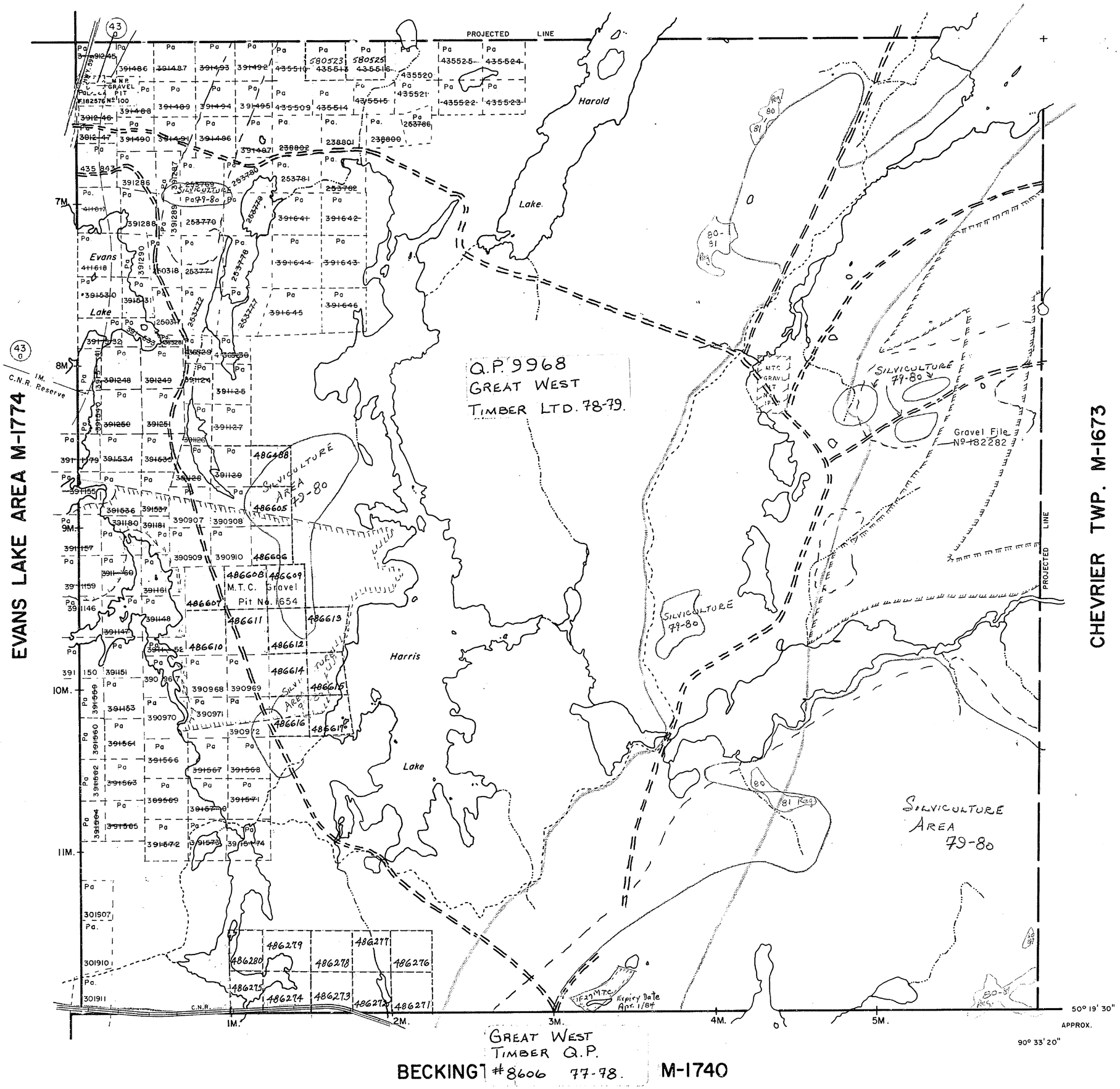

EVANS LAKE AREA M-1774

CHEVRIER TWP. M-1673

GREAT WEST
TIMBER Q.P.
BECKING #8606 77-78.

M-1740

NOTES

400' surface rights reservation along the shores of all lakes and rivers.

Areas withdrawn from staking under Section 43 of the Mining Act.

File	Date	Disposition
168405	—	S.R.O.
182576	24/8/73	

Updated as Of June 6/79
Sept 18/79
Feb. 8, 1980
Apr. 11, 1980
May 16, 1980
Sept 3, 1980
Dec 15, 1980
Feb. 9, 1981
Feb 17, 1981

DATE OF ISSUE
MAR 19 1979

LEGEND

PATENTED LAND	Ⓟ or ● *
PATENTED FOR SURFACE RIGHTS ONLY	◓ *
LEASE	Ⓛ
LICENSE OF OCCUPATION	L.O.
CROWN LAND SALES	C.S.
LOCATED LAND	Loc.
CANCELLED	C.
MINING RIGHTS ONLY	M.R.O.
SURFACE RIGHTS ONLY	S.R.O.
HIGHWAY & ROUTE NO.	(17)
ROADS	
TRAILS	
RAILWAYS	
POWER LINES	
MARSH OR MUSKEG	
MINES	

*used only with summer resort locations or when space is limited

TOWNSHIP OF

BOUCHER

DISTRICT OF
THUNDER BAY #9

PATRICIA
MINING DIVISION

SCALE : 1 INCH -- 40 CHAINS (1/2 MILE)

DR. R.W. NOBLE	PLAN NO. M-1664
DATE AUG 6, 71	

ONTARIO
MINISTRY OF NATURAL RESOURCES
SURVEYS AND MAPPING BRANCH

CONANT TWP. M-1682

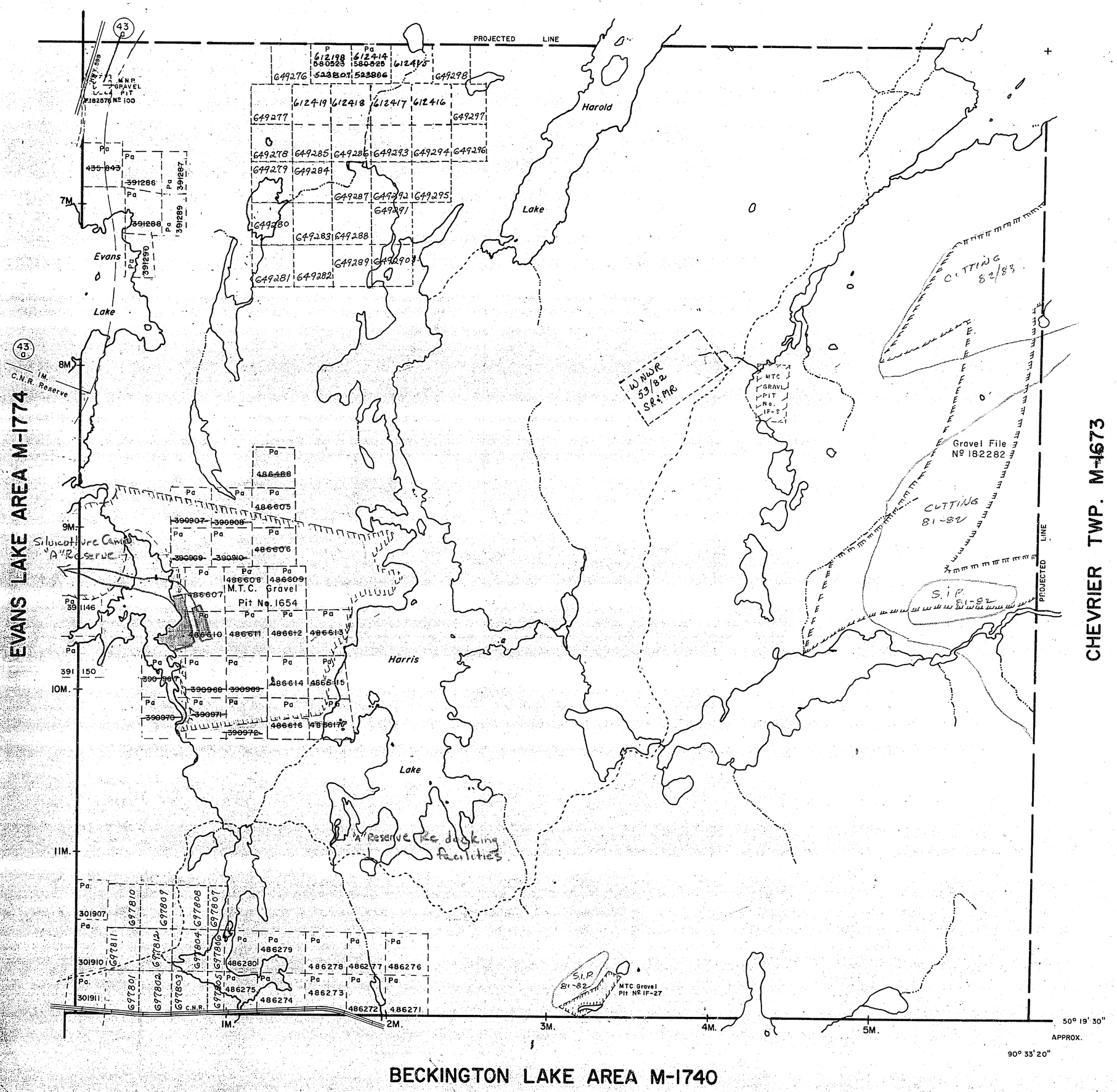

NOTES

400' surface rights reservation along the shores of all lakes and rivers.

Areas withdrawn from staking under Section 43 of the Mining Act.

	File	Date	Disposition
43	168405 182576	24/8/73	S.R.O.
	Updated Dec. 8, 1981 Dec. 21, 1981		
	W NWR 53/82	Nov. 12/82	SR & MR

DATE OF ISSUE
APR 14 1981
Ministry of Natural Resources
TORONTO

Feb. 14, 1983
Feb. 24, 1983

LEGEND

PATENTED LAND	Ⓟ or ●*
PATENTED FOR SURFACE RIGHTS ONLY	◒*
LEASE	Ⓛ
LICENSE OF OCCUPATION	L.O.
CROWN LAND SALES	C.S.
LOCATED LAND	Loc.
CANCELLED	C.
MINING RIGHTS ONLY	M.R.O.
SURFACE RIGHTS ONLY	S.R.O.
HIGHWAY & ROUTE NO.	17
ROADS	
TRAILS	
RAILWAYS	
POWER LINES	
MARSH OR MUSKEG	
MINES	

*used only with summer resort locations or when space is limited

TOWNSHIP OF

BOUCHER

DISTRICT OF
THUNDER BAY

#10

PATRICIA
MINING DIVISION

SCALE : 1 INCH = 40 CHAINS (1/2 MILE)

DR. R.W. NOBLE	PLAN NO. M-1664
DATE AUG 6, 71	

ONTARIO
MINISTRY OF NATURAL RESOURCES
SURVEYS AND MAPPING BRANCH

CONANT TWP. M-1682

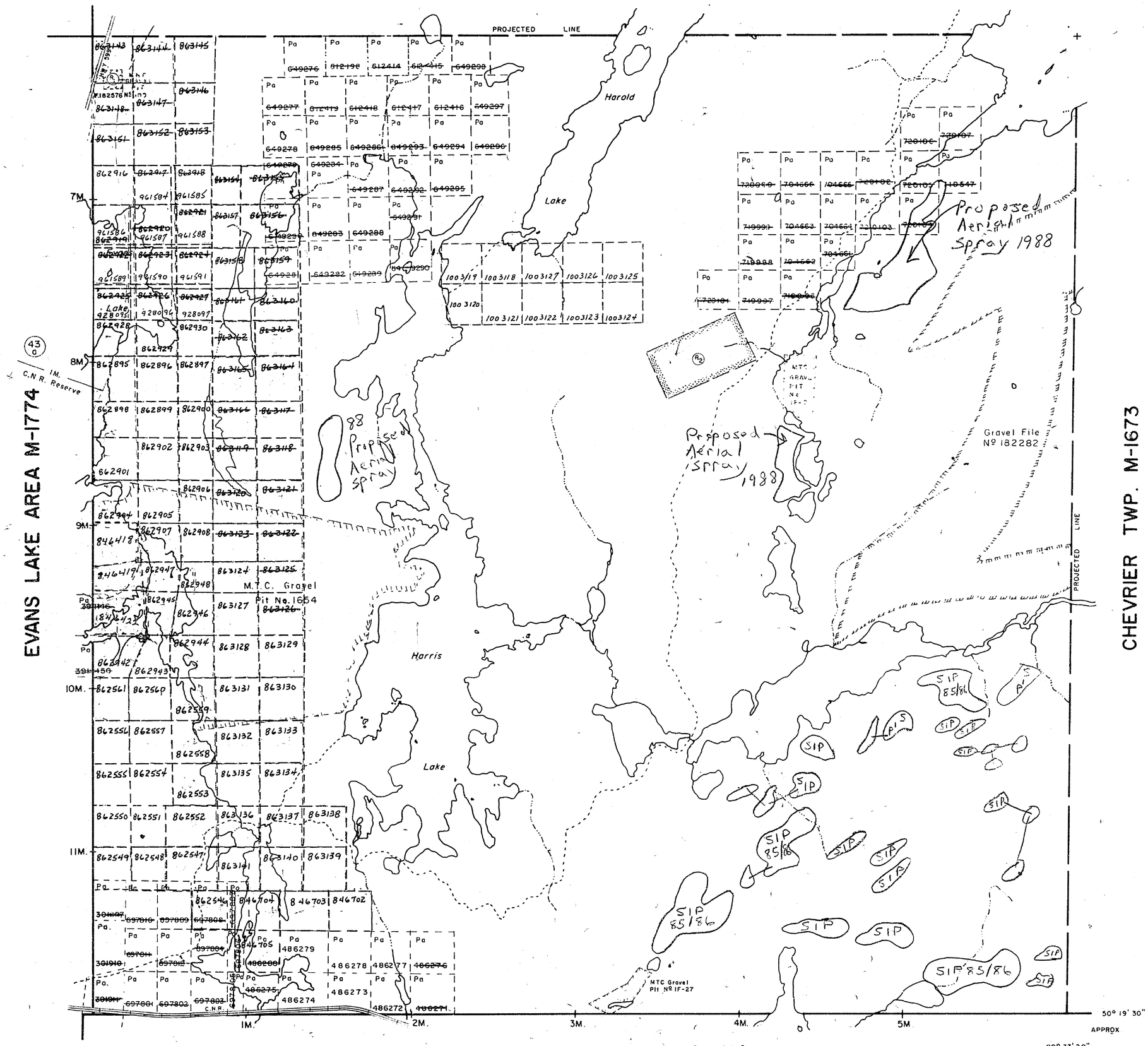

BECKINGTON LAKE AREA ~~M-1740~~ G-2532

NOTES

400' surface rights reservation along the shores of all lakes and rivers.

AREAS WITHDRAWN FROM DISPOSITION

M.R.O. – MINING RIGHTS ONLY

S.R.O. – SURFACE RIGHTS ONLY

M.+ S. – MINING AND SURFACE RIGHTS

	Description	Order No.	Date	Disposition	File
R1	SEC. 43/70		24/8/73	S.R.O.	168405
R2	SEC. 36/80	W.53/82	12/11/82	M.& S.	182282

Apr 12/85
July 22/85
~~Jan~~ Aug. 1/85
Aug 30/85
Jan 17/86
Mar 7/86
Sept 10/86
Nov 3/86
Nov. 4/86
Jan 20/87
Jan 28/87
Sept 10/87
Nov. 17/87

LEGEND

PATENTED LAND	Ⓟ or ●*
PATENTED FOR SURFACE RIGHTS ONLY	◐*
LEASE	Ⓛ
LICENSE OF OCCUPATION	L.O.
CROWN LAND SALES	C.S.
LOCATED LAND	Loc.
CANCELLED	C.
MINING RIGHTS ONLY	M.R.O.
SURFACE RIGHTS ONLY	S.R.O.
HIGHWAY & ROUTE NO.	17
ROADS	
TRAILS	
RAILWAYS	
POWER LINES	
MARSH OR MUSKEG	
MINES	

*used only with summer resort locations or when space is limited

TOWNSHIP OF

BOUCHER

DISTRICT OF
THUNDER BAY

PATRICIA
MINING DIVISION

SCALE : 1 INCH 40 CHAINS (1/2 MILE)

DR. R.W. NOBLE
DATE AUG 6, 71
PLAN NO. M-1664

ONTARIO
MINISTRY OF NATURAL RESOURCES
SURVEYS AND MAPPING BRANCH

TRIM LINE

Apr 23/91 C
June 30/92 C
JULY 7/92 R
June 4/93 C
Aug 12/93 R
93OCT12 REC
94JAN14 REC
Apr 15/94 C
94MAY05 REC
June 19, 1994 C
May 5/95 R
Nov 16/95 C
96JAN16 C
96 JUL23 (C)
96 Oct 1
96 Oct 30 (C)
97 May 16 (C)

May 2/90
MAY 30/90
JUNE 5/90
JUNE 27/90
JUNE 29/90 R
Jan 2/91
APRIL 16/91 R+C
June 10/91 C
NOV 13/91 (C)
93Sep20 (Rec)
94Aug18 (REC)
97Oct3 (Rec)
Nov 27/95 C

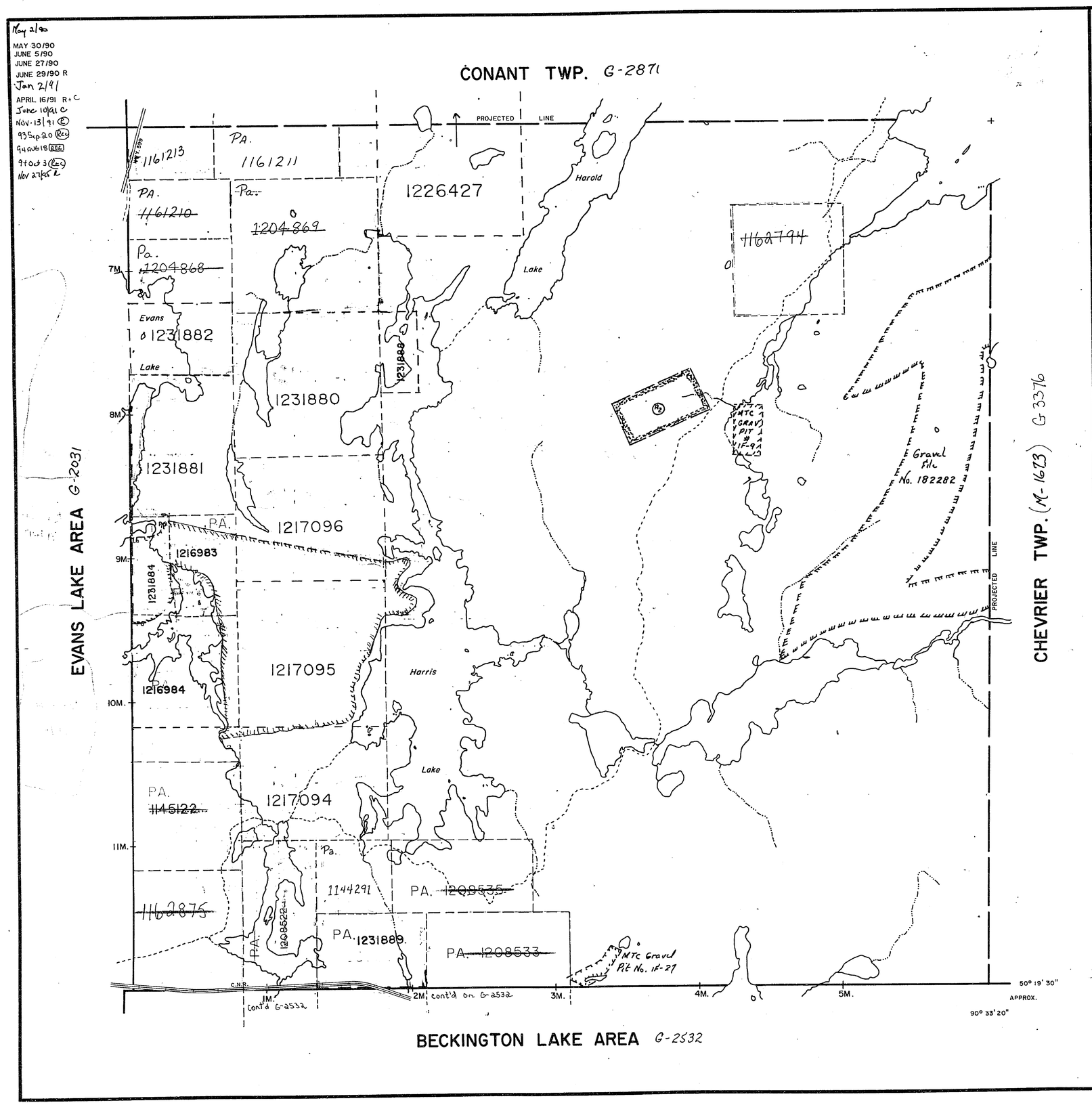

NOTES

400' surface rights reservation along the shores of all lakes and rivers.

AREAS WITHDRAWN FROM DISPOSITION

M.R.O. – MINING RIGHTS ONLY
S.R.O. – SURFACE RIGHTS ONLY
M.+ S. – MINING AND SURFACE RIGHTS

	Description	Order No.	Date	Disposition	File
(1)	Sec. 43/70		24/8/73	S.R.O.	168455
(2)	Sec. 36/80	W.53/82	12/11/82	M.+S.	182282

DATE OF ISSUE
FEB 16 1998
PROVINCIAL RECORDING OFFICE - SUDBURY

THE INFORMATION THAT APPEARS ON THIS MAP HAS BEEN COMPILED FROM VARIOUS SOURCES, AND ACCURACY IS NOT GUARANTEED. THOSE WISHING TO STAKE MINING CLAIMS SHOULD CONSULT WITH THE MINING RECORDER, MINISTRY OF NORTHERN DEVELOPMENT AND MINES, FOR ADDITIONAL INFORMATION ON THE STATUS OF THE LANDS SHOWN HEREON.

LEGEND

PATENTED LAND	Ⓟ or ●*
PATENTED FOR SURFACE RIGHTS ONLY	◑*
LEASE	Ⓛ
LICENSE OF OCCUPATION	L.O.
CROWN LAND SALES	C.S.
LOCATED LAND	Loc.
CANCELLED	C.
MINING RIGHTS ONLY	M.R.O.
SURFACE RIGHTS ONLY	S.R.O.
HIGHWAY & ROUTE NO.	17
ROADS	
TRAILS	
RAILWAYS	
POWER LINES	
MARSH OR MUSKEG	
MINES	

*used only with summer resort locations or when space is limited

TOWNSHIP OF

BOUCHER

DISTRICT OF
THUNDER BAY

PATRICIA
MINING DIVISION

SCALE : 1 INCH = 40 CHAINS (1/2 MILE)

DR. R.W. NOBLE	PLAN NO. G-3374
DATE AUG 6, 71	

Ontario — Ministry of Natural Resources — Ministry of Northern Development and Mines

FOREST ACTIVITY INFORMATION
THIS TOWNSHIP/AREA FALLS WITHIN THE
CARIBOU E+W FOREST MGT. UNIT
AND MAY BE SUBJECT TO FORESTRY OPERATIONS. THE M.N.R. UNIT FORESTER FOR THIS AREA CAN BE CONTACTED AT:
P.O. BOX 309
SIOUX LOOKOUT, ONTARIO P0V 2T0
(807) 737-1140

THE INFORMATION THAT APPEARS ON THIS MAP HAS BEEN COMPILED FROM VARIOUS SOURCES, AND ACCURACY IS NOT GUARANTEED. THOSE WISHING TO STAKE MINING CLAIMS SHOULD CONSULT WITH THE MINING RECORDER, MINISTRY OF NORTHERN DEVELOPMENT AND MINES, FOR ADDITIONAL INFORMATION ON THE STATUS OF THE LANDS SHOWN HEREON.

G-3374 BOUCHER TWP. G-3374

TRIM LINE

K&E 11-70