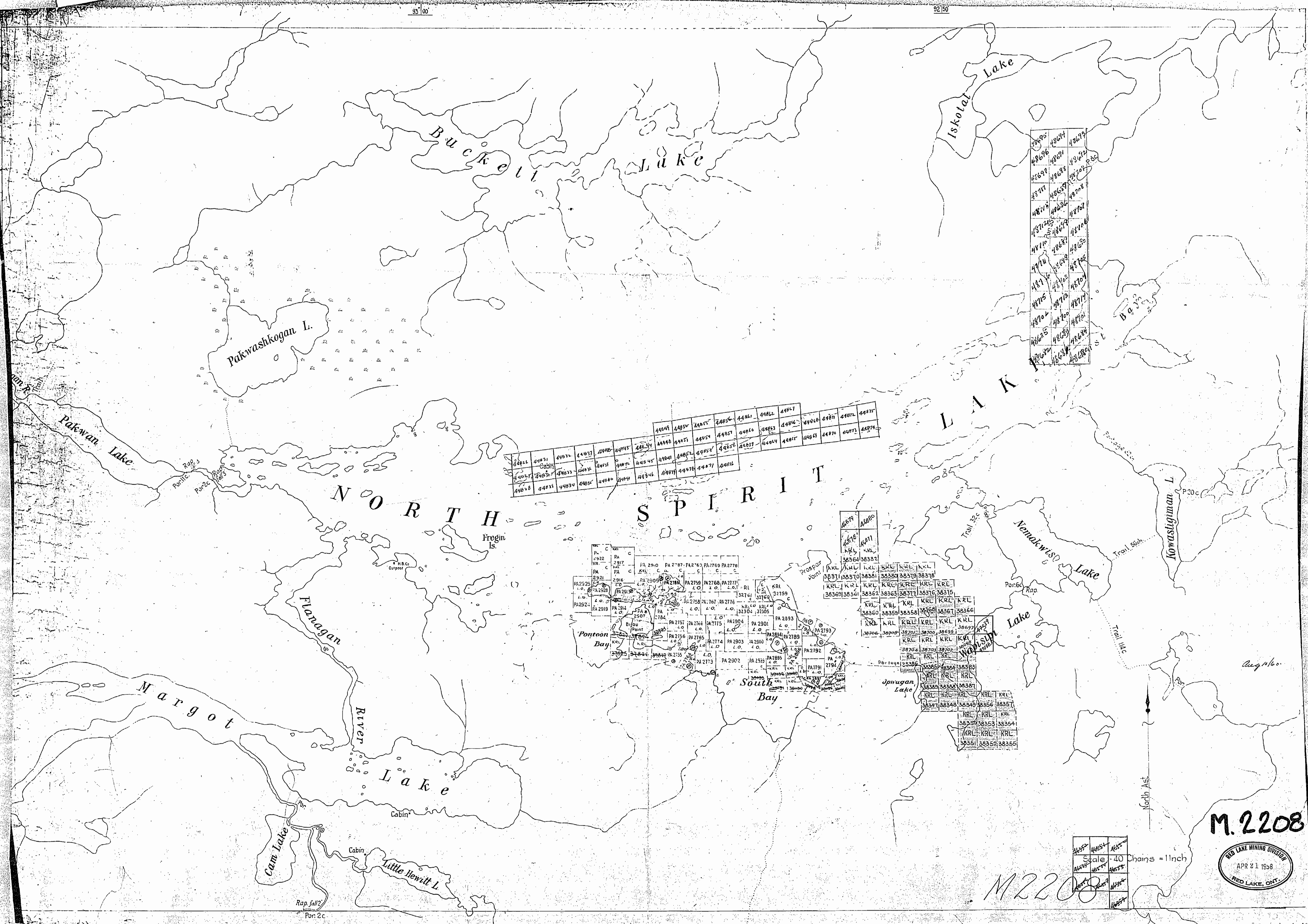
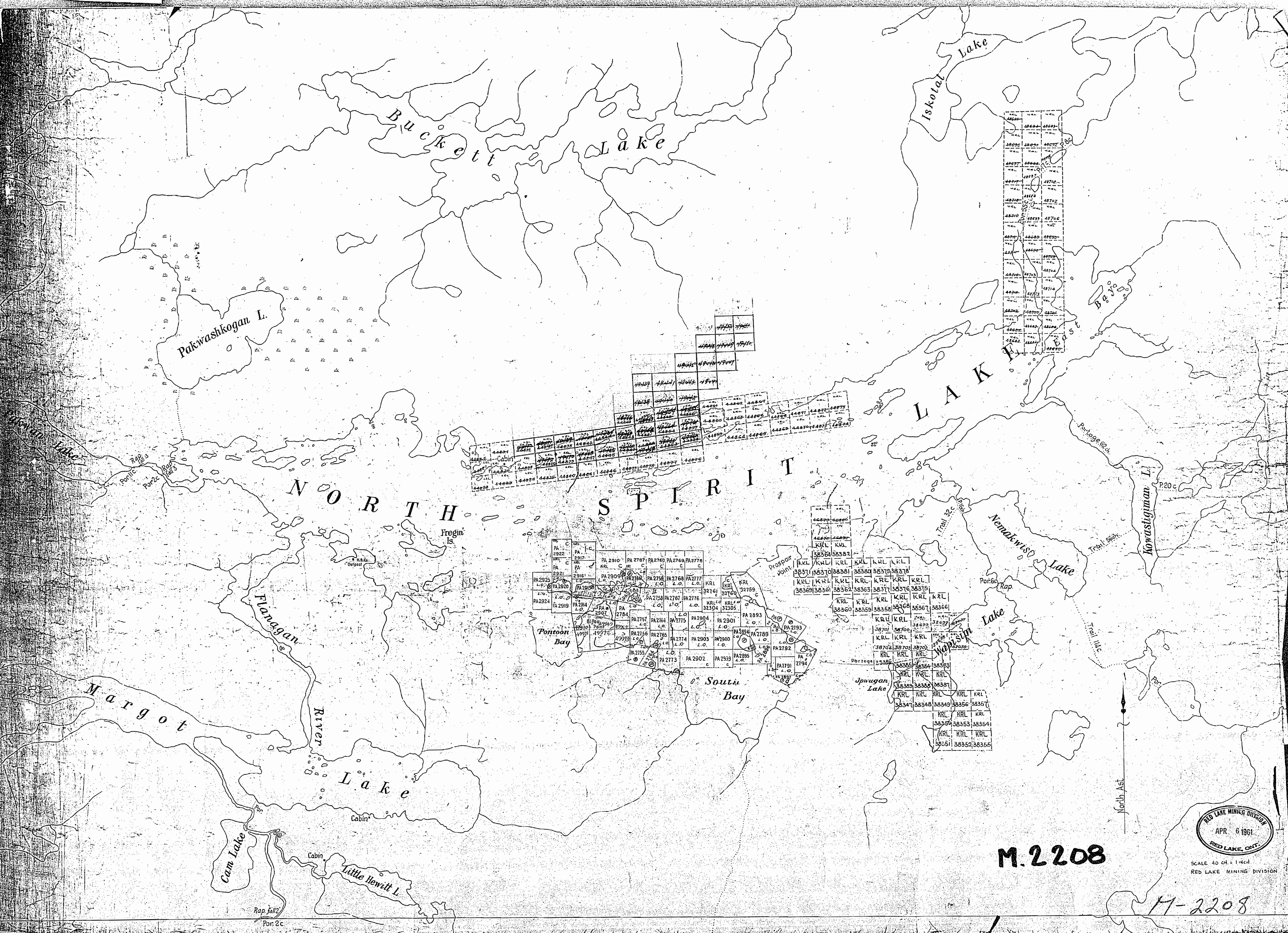


2208



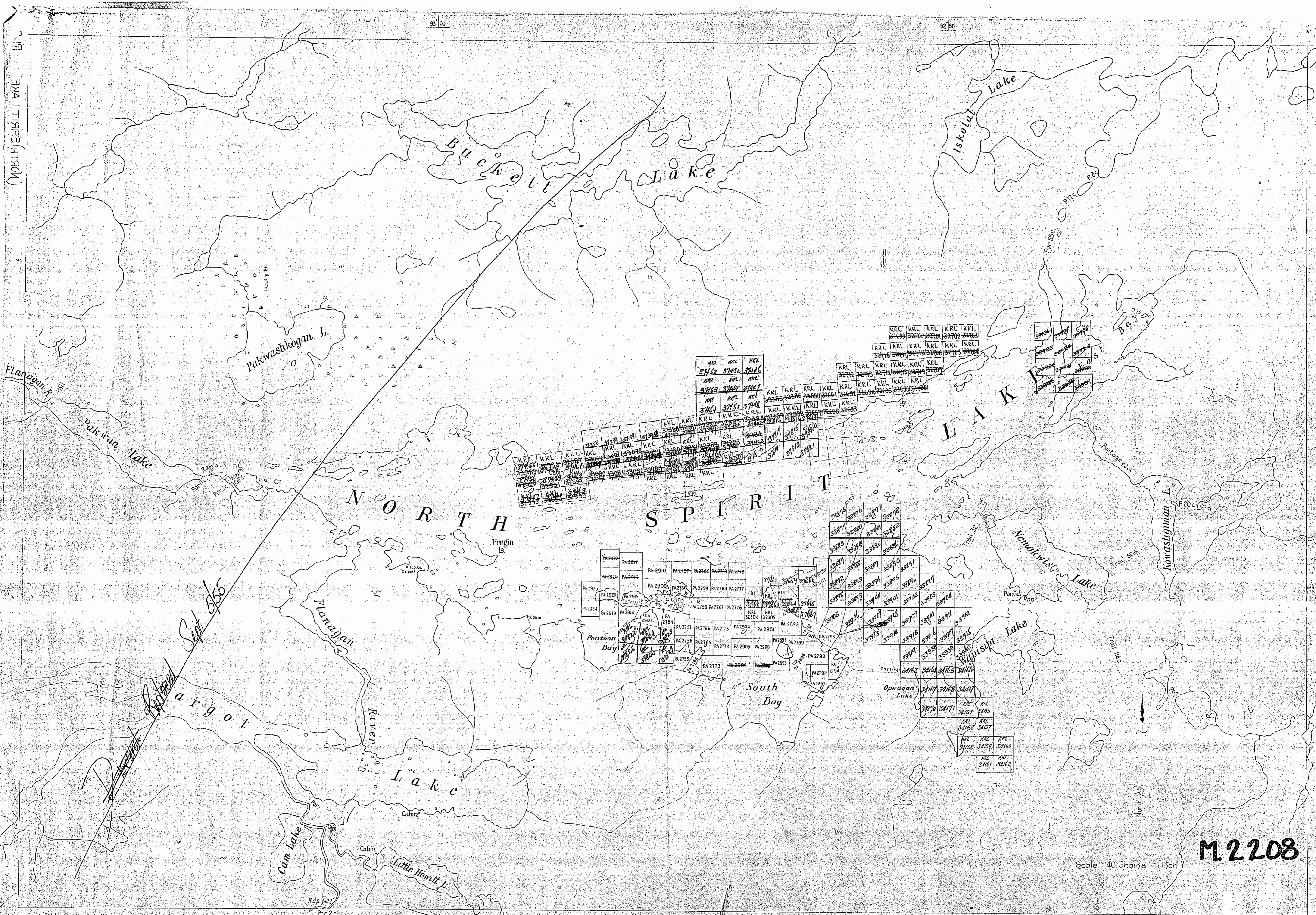


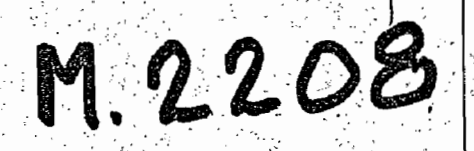
M. 2208

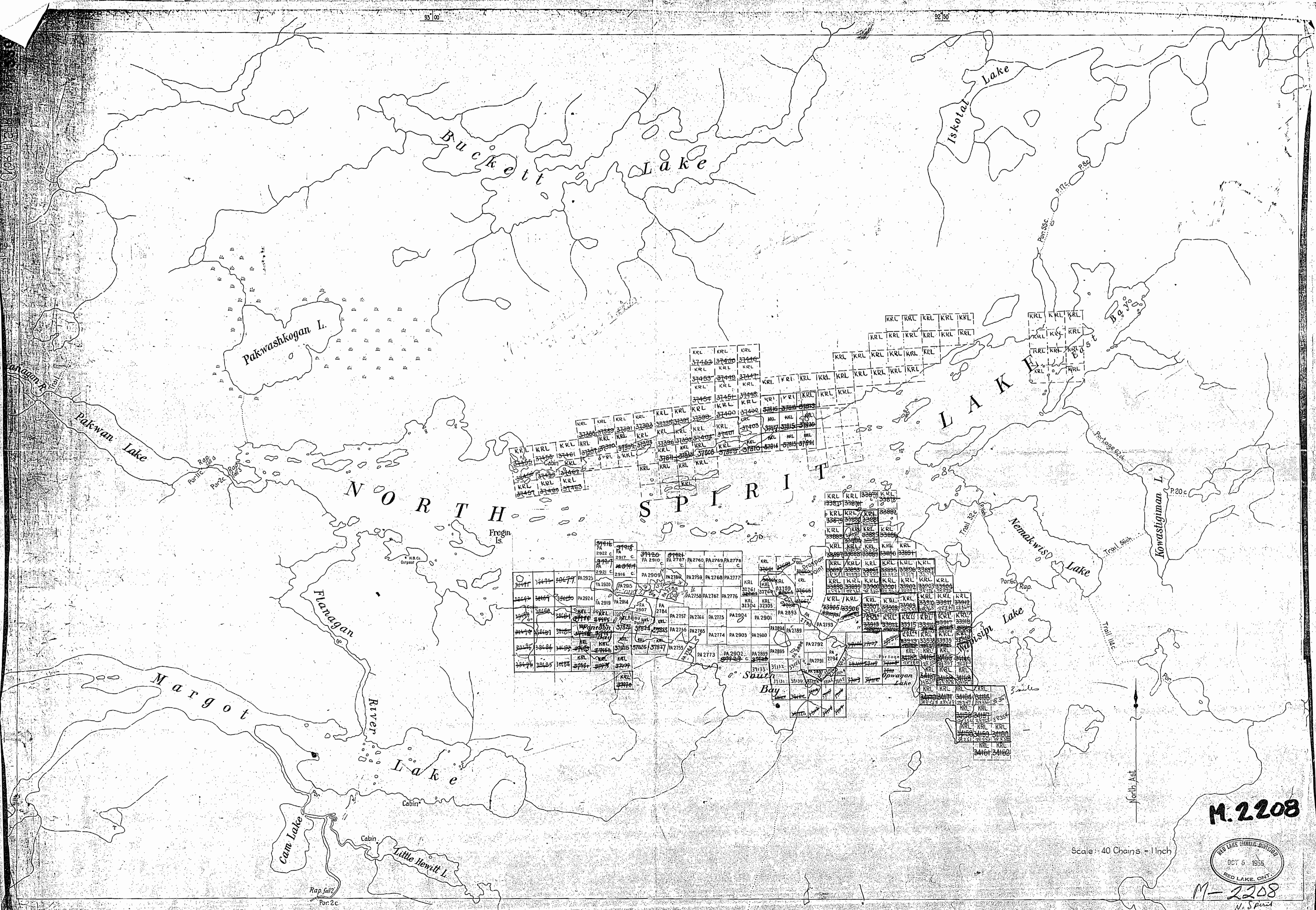


SCALE 40 CH. = 1 inch
RED LAKE MINING DIVISION

7-2208

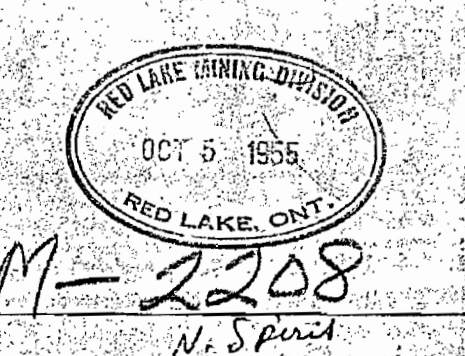


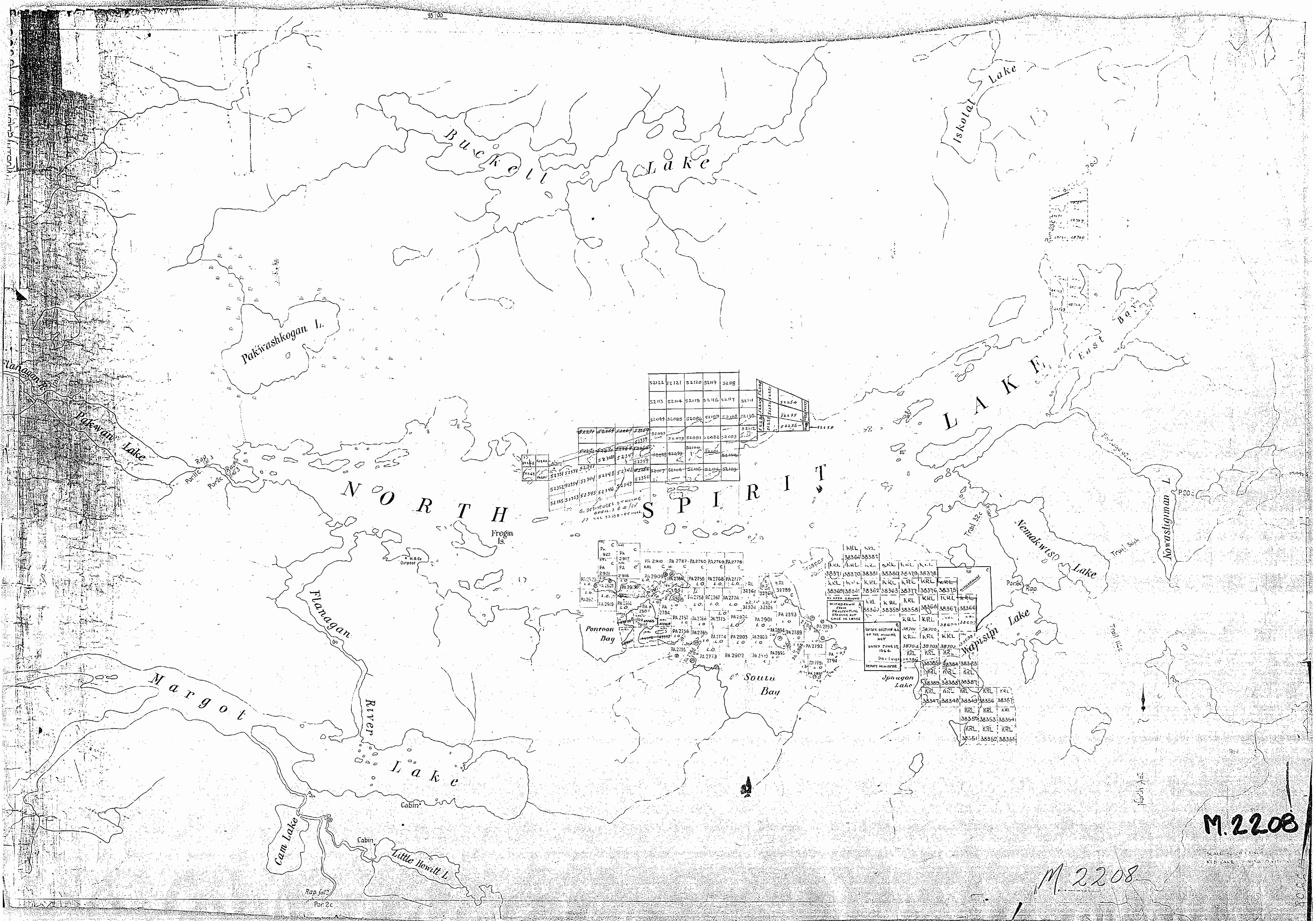




Scale - 40 Chains = 1 inch

M. 2208

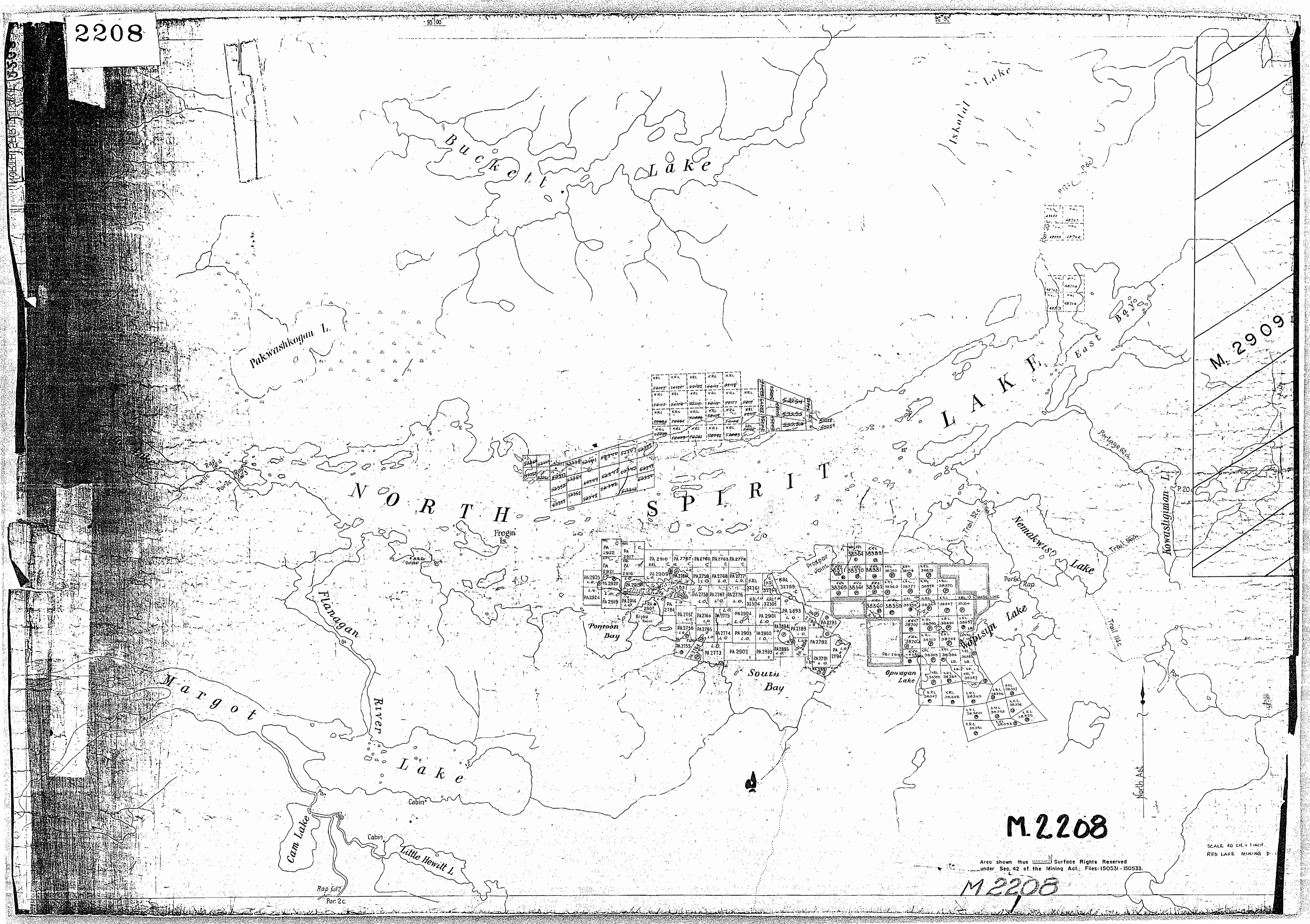


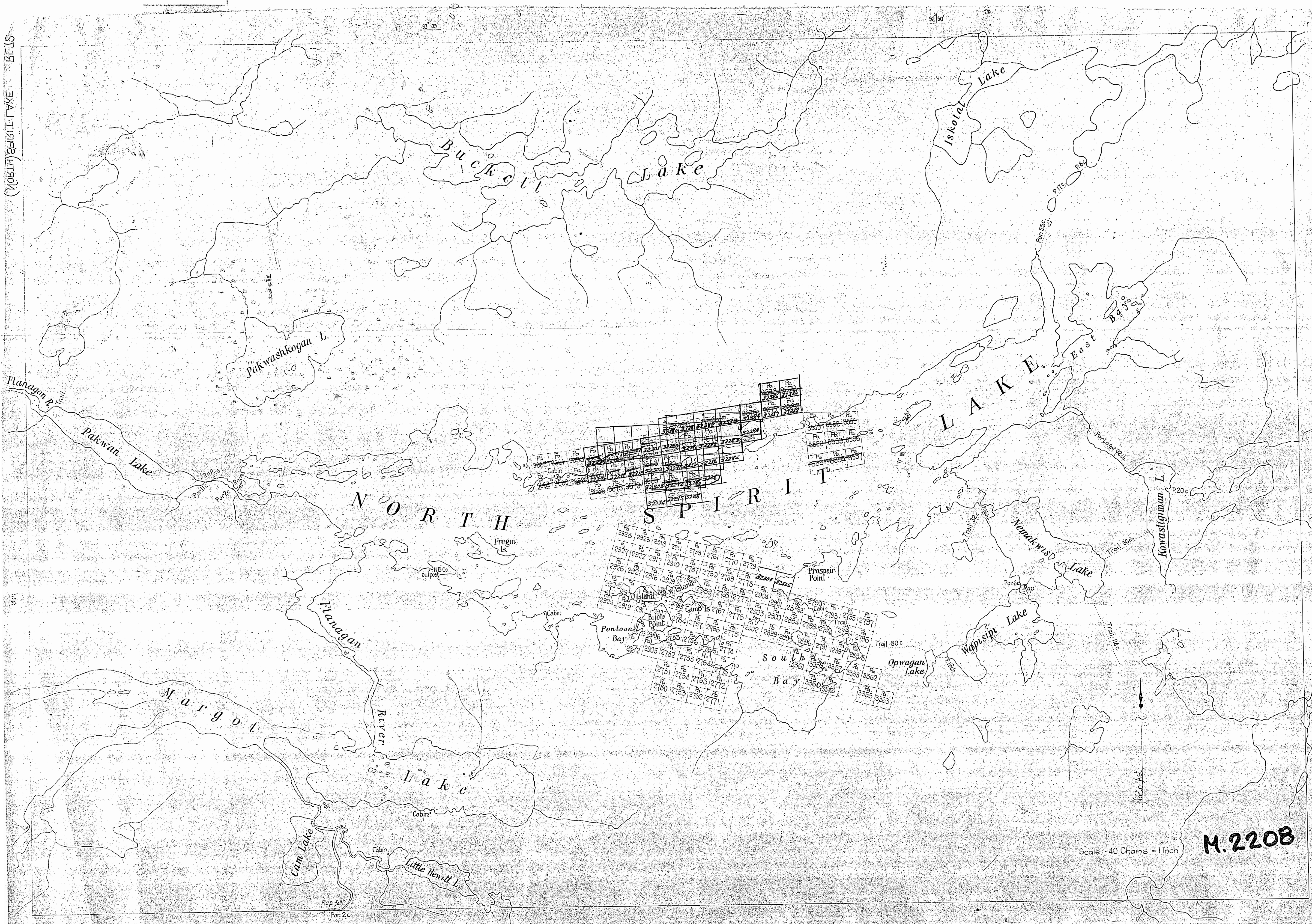


M.2208

M.2208

2208






















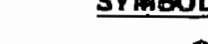
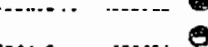
REFERENCES

AREAS WITHDRAWN FROM DISPOSITION












M.R.O. - MINING RIGHTS ONLY
S.R.O. - SURFACE RIGHTS ONLY
M.+S. - MINING AND SURFACE RIGHTS

Description Order No. Date Disposition File

LEGEND

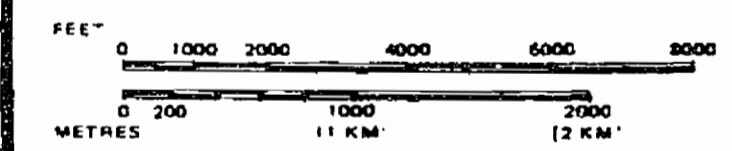
- HIGHWAY AND ROUTE No. 
OTHER ROADS 
TRAILS 
SURVEYED LINES:
TOWNSHIPS, BASE LINES, ETC. 
LOTS, MINING CLAIMS, PARCELS, ETC. 
UNSURVEYED LINES 
LOT LINES 
PARCEL BOUNDARY 
MINING CLAIMS ETC. 
RAILWAY AND RIGHT OF WAY 
UTILITY LINES 
NON-PERENNIAL STREAM 
FLOODING OR FLOODING RIGHTS 
SUBDIVISION OR COMPOSITE PLAN 
RESERVATIONS 
ORIGINAL SHORELINE 
MARSH OR MUSKEG 
MINES 
TRAVERSE MONUMENT 

DISPOSITION OF CROWN LANDS

TYPE OF DOCUMENT	SYMBOL
PATENT, SURFACE & MINING RIGHTS	
" SURFACE RIGHTS ONLY	
" MINING RIGHTS ONLY	
LEASE, SURFACE & MINING RIGHTS	
" SURFACE RIGHTS ONLY	
" MINING RIGHTS ONLY	
LICENCE OF OCCUPATION	
ORDER-IN-COUNCIL	
RESERVATION	
CANCELLED	
SAND & GRAVEL	

NOTE: MINING RIGHTS IN PARCELS PATENTED PRIOR TO MAY 6, 1913, VESTED IN ORIGINAL PATENTEE BY THE PUBLIC LANDS ACT, R.S.O. 1910, CHAP. 380, SEC. 43, SUBSEC. 1

SCALE: 1 INCH = 40 CHAINS



TOWNSHIP

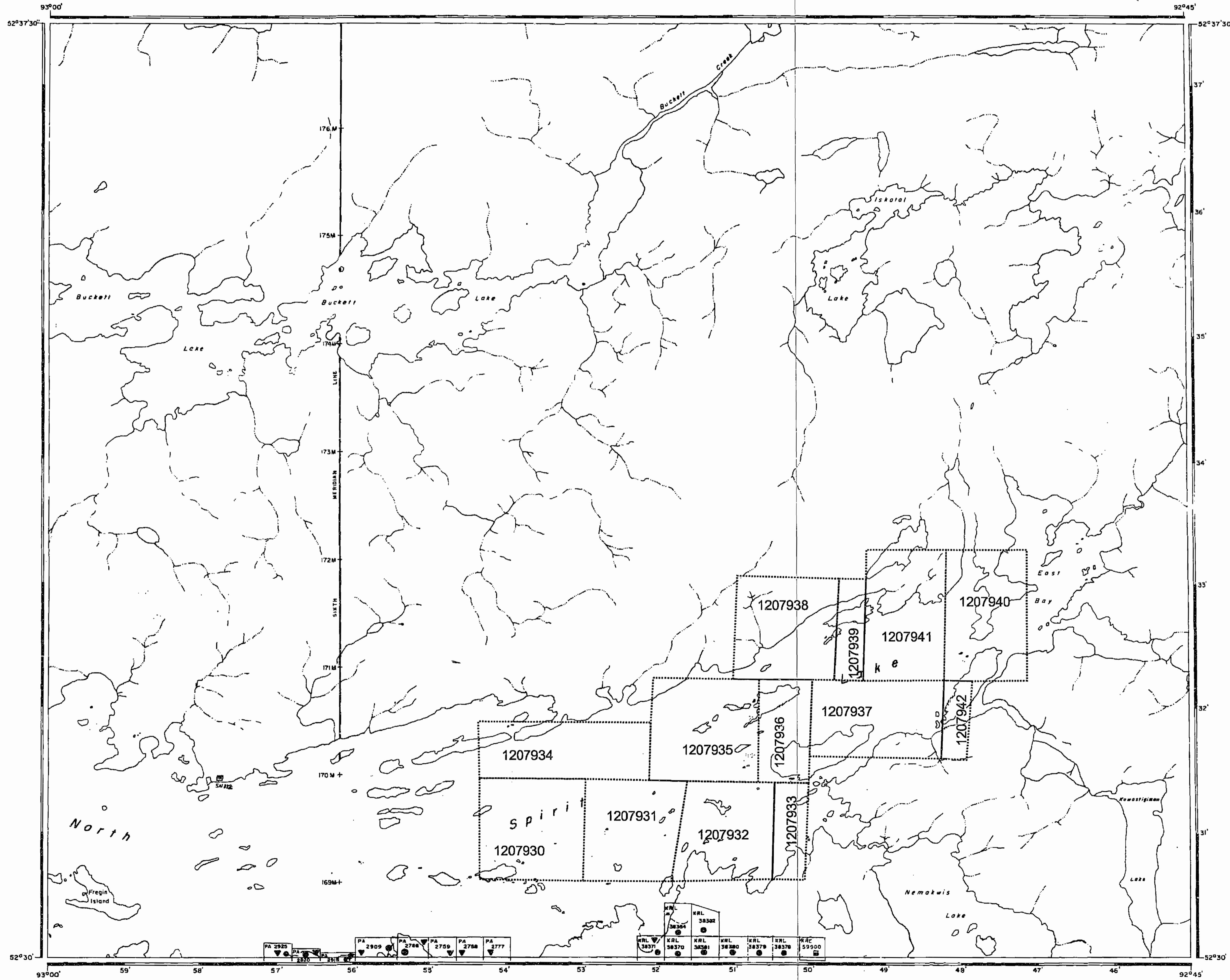
AREA
BUCKETT LAKE
M.M.R. ADMINISTRATIVE DISTRICT
RED LAKE
MINING DIVISION
RED LAKE
LAND TITLES / REGISTRY DIVISION
KENORA

Ministry of Natural Resources
Land Management Branch
Ontario

Date JANUARY, 1983

Number
G-1744

THE 1
APPEA
HAS
FROM
AND
GUAR
WISH
ING C
SULT
RECO
NOR
MENT
DITIO
ON T
LAND

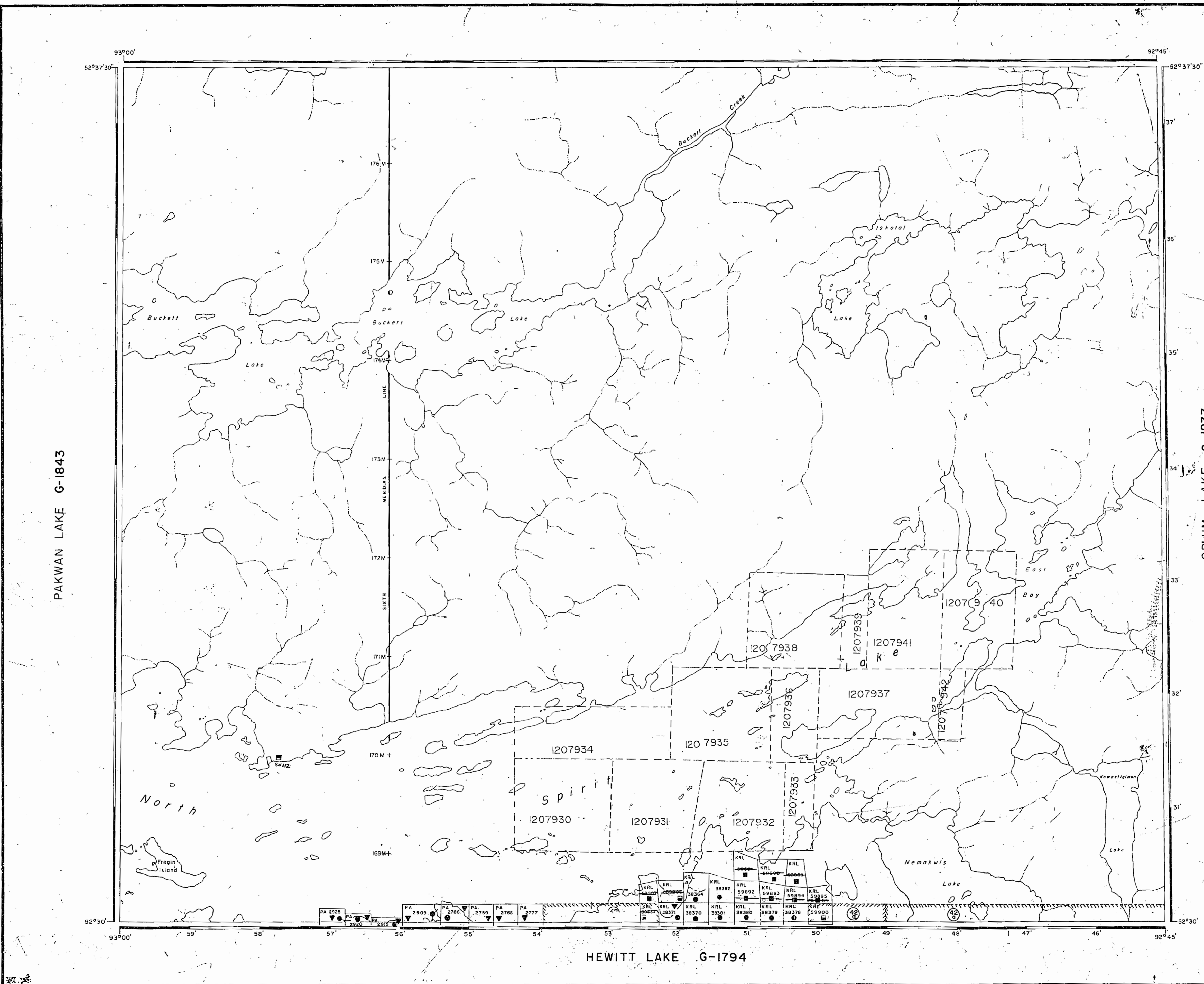


HEWITT LAKE G-1794

4451-2

BUCKETT LAKE (N.B. North 2nd Range)

C-1144



REFERENCE

AREAS WITHDRAWN FROM DISPOSITION
M.R.O. - MINING RIGHTS ONLY
S.R.O. - SURFACE RIGHTS ONLY
M.+ S. - MINING AND SURFACE RIGHTS

Description Order No. Date Disposition File
⑫ SRO 150531 & 150533 VOL. 2

LEGEND

HIGHWAY AND ROUTE No.
OTHER ROADS
TRAILS
SURVEYED LINES:
TOWNSHIPS, BASE LINES, ETC.
LOTS, MINING CLAIMS, PARCELS, ETC.
UNSURVEYED LINES:
LOT LINES
PARCEL BOUNDARY
MINING CLAIMS ETC.
RAILWAY AND RIGHT OF WAY
UTILITY LINES
NON-PERENNIAL STREAM
FLOODING OR FLOODING RIGHTS
SUBDIVISION OR COMPOSITE PLAN
RESERVATIONS
ORIGINAL SHORELINE
MARSH OR MUSKEG
MINES
TRAVERSE MONUMENT

DISPOSITION OF CROWN LANDS

TYPE OF DOCUMENT SYMBOL
PATENT, SURFACE & MINING RIGHTS
" SURFACE RIGHTS ONLY
" MINING RIGHTS ONLY
LEASE, SURFACE & MINING RIGHTS
" SURFACE RIGHTS ONLY
" MINING RIGHTS ONLY
LICENCE OF OCCUPATION
ORDER-IN-COUNCIL
RESERVATION
CANCELLED
SAND & GRAVEL

SCALE: 1 INCH = 40 CHAINS

FEET 0 1000 2000 4000 6000 8000
METRES 0 200 1000 2000 (1 KM) (2 KM)

TOWNSHIP

AREA
BUCKETT LAKE
M.N.R. ADMINISTRATIVE DISTRICT
RED LAKE
MINING DIVISION
RED LAKE
LAND TITLES / REGISTRY DIVISION
KENORA

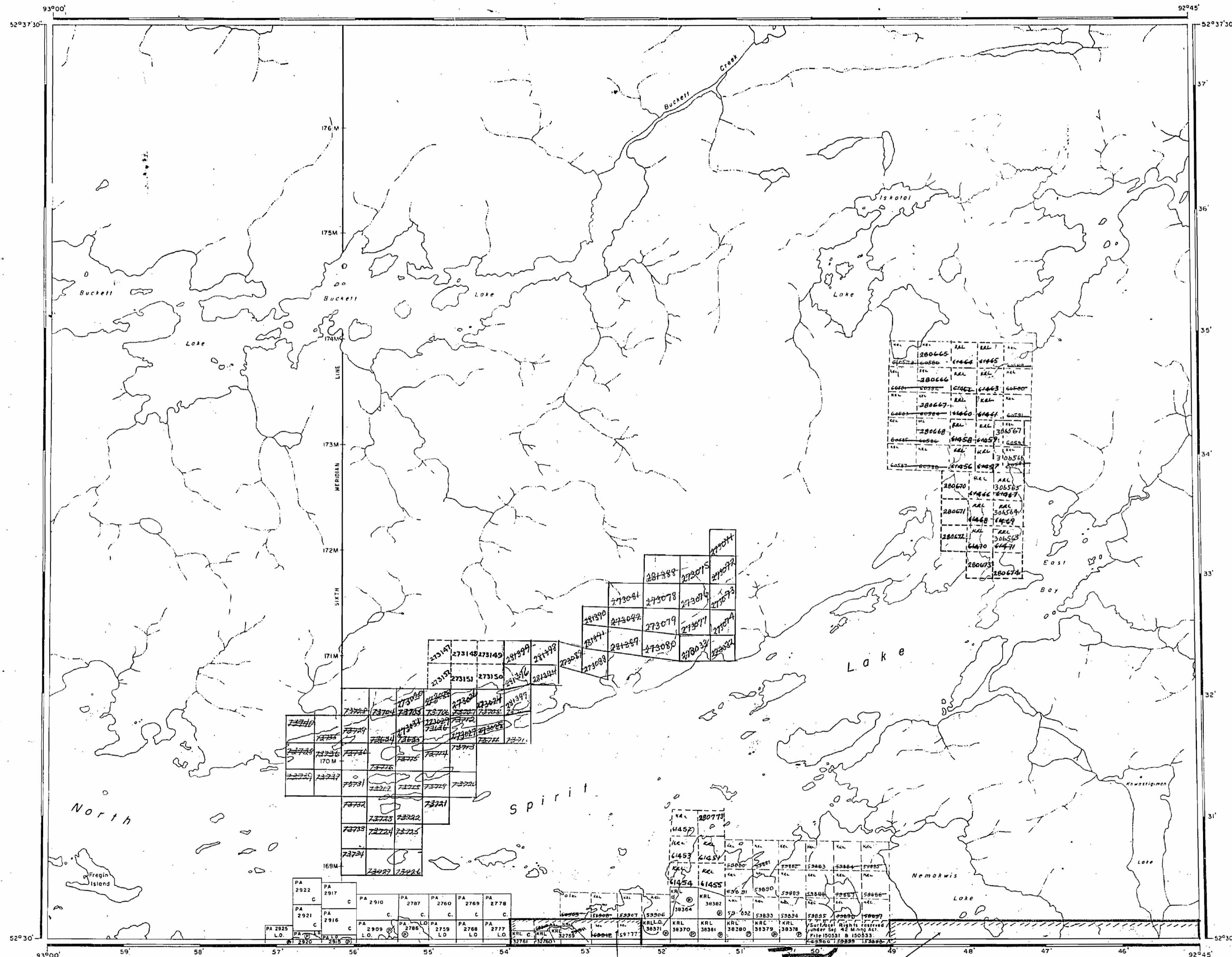
Ministry of Natural Resources
Land Management Branch

Date JANUARY, 1983

Number
G-1744

THE INFORMATION THAT APPEARS ON THIS MAP HAS BEEN COMPILED FROM VARIOUS SOURCES, AND ACCURACY IS NOT GUARANTEED. THOSE WISHING TO STAKE MINING CLAIMS SHOULD CONSULT WITH THE MINING RECORDER, MINISTRY OF NORTHERN DEVELOPMENT AND MINES, FOR ADDITIONAL INFORMATION ON THE STATUS OF THE LANDS SHOWN HEREON.

2918



AREA OF
BUCKETT LAKE
(NORTH SPIRIT LAKE)

DISTRICT OF
KENORA
PATRICIA PORTION

RED LAKE
MINING DIVISION

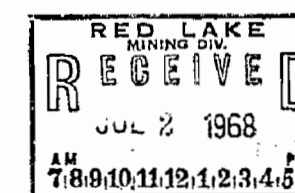
SCALE: 1-INCH = 40 CHAINS

LEGEND

PATENTED LAND	Ⓟ
CROWN LAND SALE	C.S.
LEASES	Ⓛ
LOCATED LAND	Loc
LICENSE OF OCCUPATION	L.O.
MINING RIGHTS ONLY	M.R.O.
SURFACE RIGHTS ONLY	S.R.O.
ROADS	—
IMPROVED ROADS	—
KING'S HIGHWAYS	—
RAILWAYS	—
POWER LINES	—
MARSH OR MUSKEG	—
MINES	—
CANCELLED	C.

NOTES

400' Surface Rights reservation around all
Lakes & Rivers.



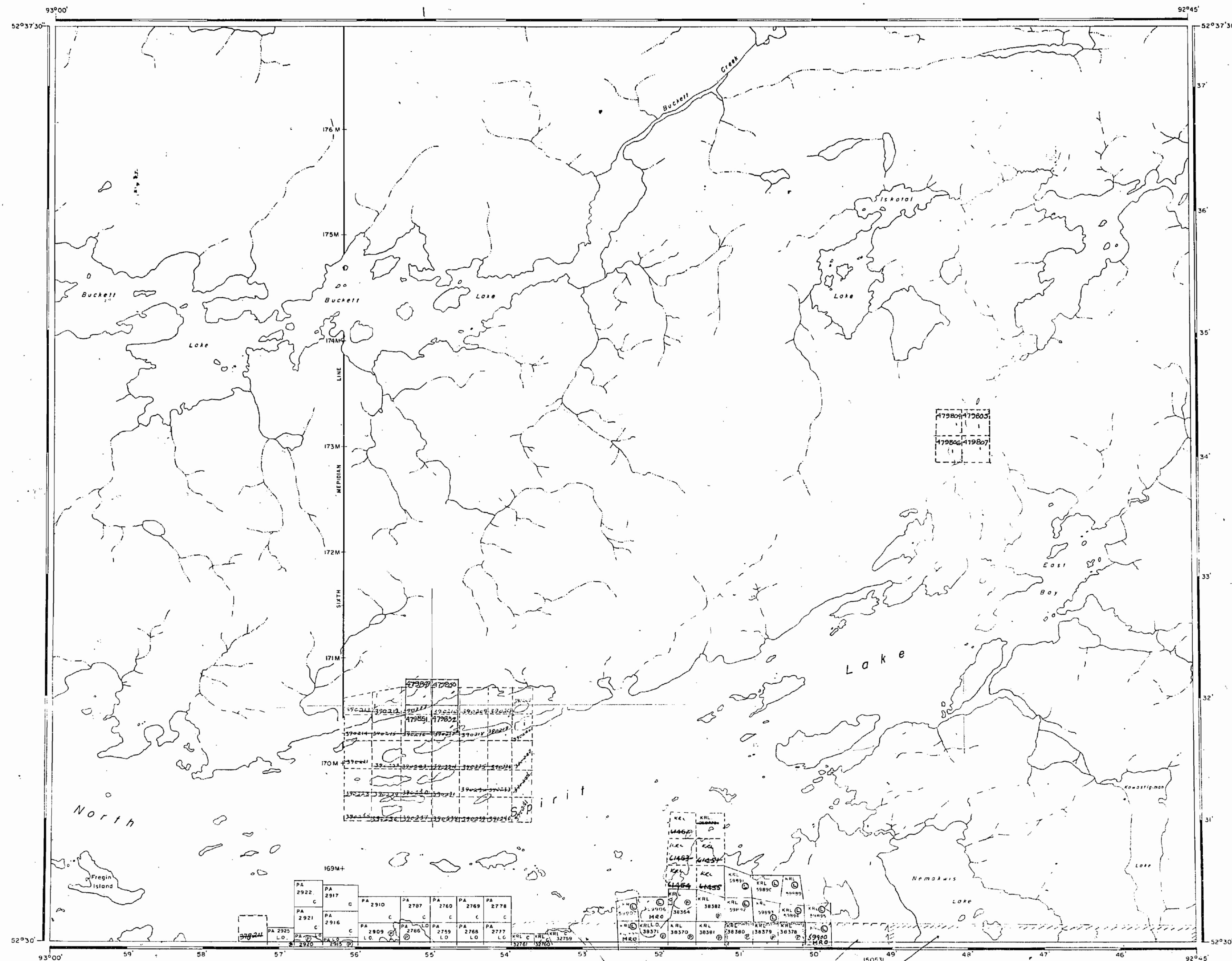
PLAN NO. **M. 2918**

DEPARTMENT OF MINES
— ONTARIO —

Surface Rights Withdrawn from Staking Section 42 of the Mining Act File: 150533
HEWITT LAKE M. 2919

**ONTARIO
DEPARTMENT OF MINES
AND NORTHERN AFFAIRS**

29 18



AREA OF
BUCKETT LAKE
(NORTH SPIRIT LAKE)

DISTRICT OF
KENORA
PATRICIA PORTION

RED LAKE
MINING DIVISION

SCALE: 1-INCH = 40 CHAINS

LEGEND

- | | |
|-----------------------|--------|
| PATENTED LAND | Ⓟ |
| CROWN LAND SALE | C.S. |
| LEASES | Ⓛ |
| LOCATED LAND | Loc |
| LICENSE OF OCCUPATION | L.O. |
| MINING RIGHTS ONLY | M.R.O. |
| SURFACE RIGHTS ONLY | S.R.O. |
| ROADS | — |
| IMPROVED ROADS | — |
| KING'S HIGHWAYS | — |
| RAILWAYS | — |
| POWER LINES | — |
| MARSH OR MUSKEG | — |
| MINES | — |
| CANCELLED | — |

NOTES

400' Surface Rights reservation around all
Lakes & Rivers.

RED LAKE
MINING DIV.
RECEIVED
JUL 9 1973
AM 7 18 PM 10 11 12 1 2 3 4 5 6

NATIONAL TOPOGRAPHIC SERIES 53 C

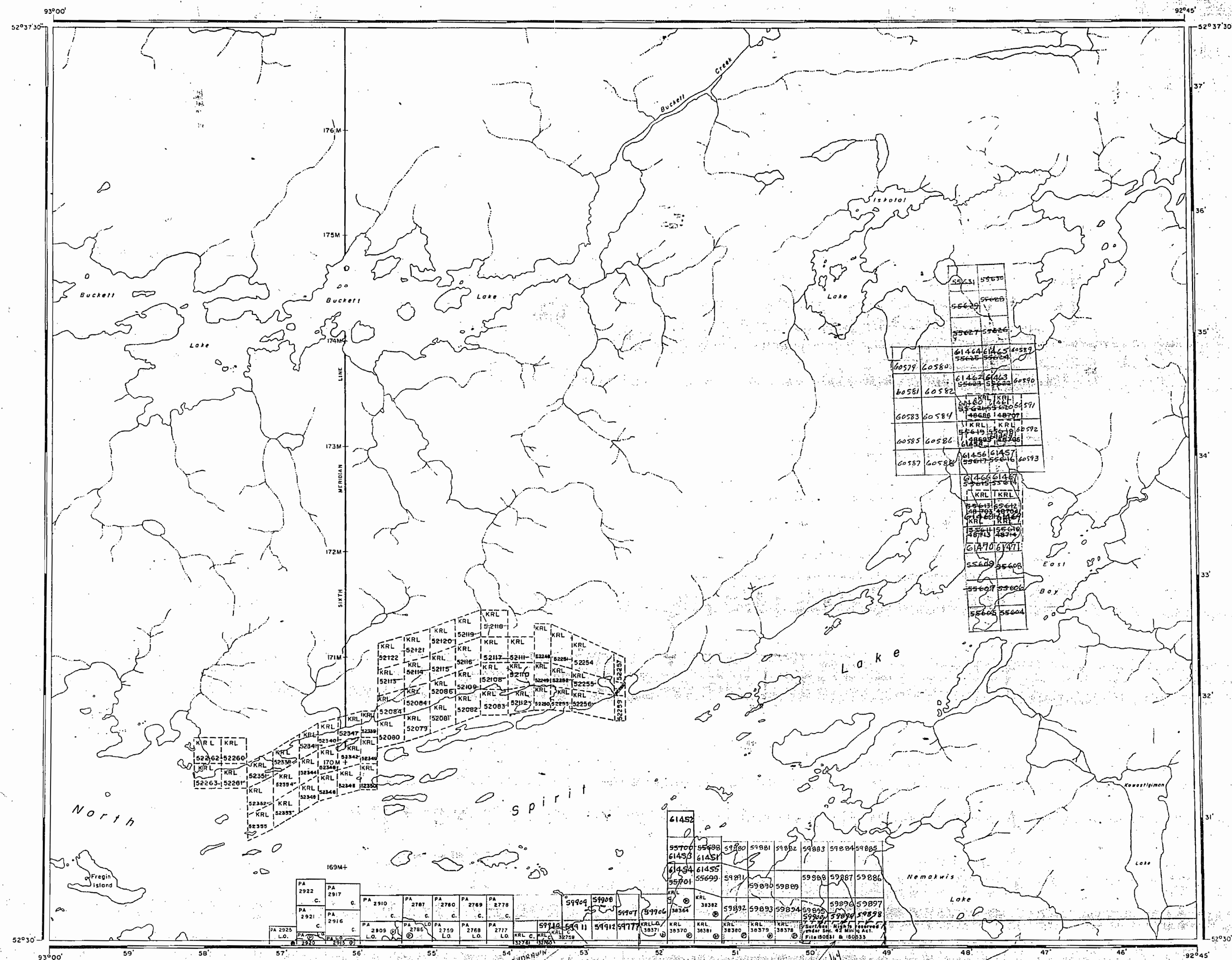
PLAN NO. **M.2918**

ONTARIO
MINISTRY OF NATURAL RESOURCES
SURVEYS AND MAPPING BRANCH

Surface Rights Withdrawn from Staking Section 42 of the Mining Act File 150533, Vol. 2
HEWITT LAKE M.2919

RECORD CLAIMS FOR MINING RIGHTS ONLY

29 18



AREA OF
BUCKETT LAKE
(NORTH SPIRIT LAKE)

**DISTRICT OF
KENORA
PATRICIA PORTION**

RED LAKE
MINING DIVISION

SCALE: 1-INCH = 40 CHAINS

LEGEND

PATENTED LAND
CROWN LAND SALE
LEASES
LOCATED LAND
LICENSE OF OCCUPATION
MINING RIGHTS ONLY
SURFACE RIGHTS ONLY
ROADS
IMPROVED ROADS
KING'S HIGHWAYS
RAILWAYS
POWER LINES
MARSH OR MUSKEG
MINES
CANCELLED

NOTES

400' Surface Rights reservation around all
Lakes & Rivers.

PLAN NO. M. 2918

DEPARTMENT OF MINES
— ONTARIO —

W. 5218

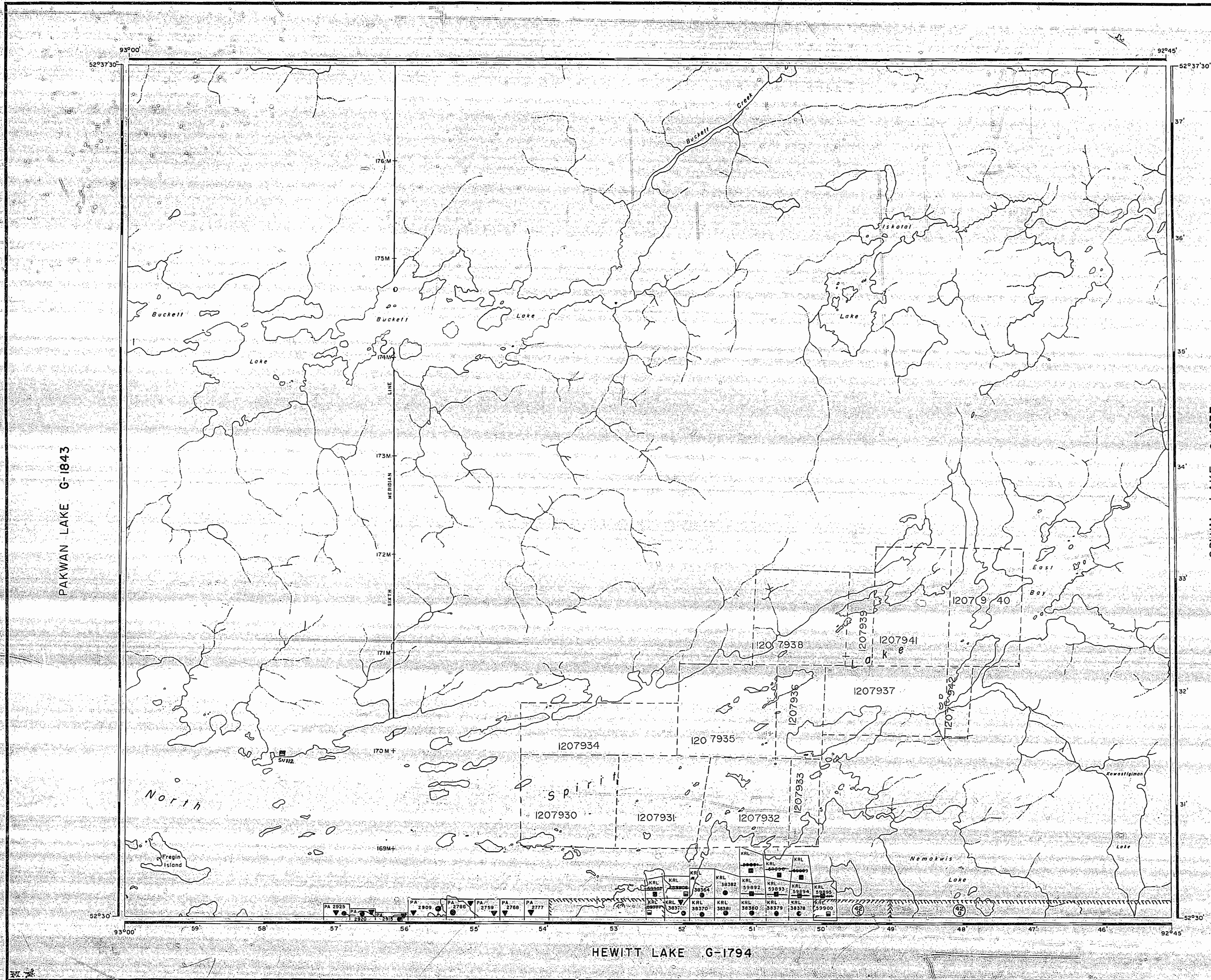
BUCKETT LAKE (N. pt. North Spirit Lake)

8165.M

4451-0

BUCKETT LAKE (W. of North 20th Lake)

C-1544



REFERENCES

AREAS WITHDRAWN FROM DISPOSITION

M.R.O. - MINING RIGHTS ONLY
S.R.O. - SURFACE RIGHTS ONLY
M.+S. - MINING AND SURFACE RIGHTS

Description	Order No.	Date	Disposition	File
SR			SR	150531 & 150533 VOL. 2

LEGEND

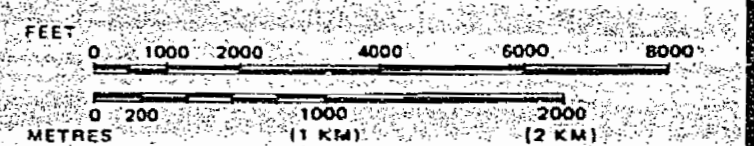
- HIGHWAY AND ROUTE No.
- OTHER ROADS
- TRAILS
- SURVEYED LINES:
 - TOWNSHIPS, BASE LINES, ETC.
 - LOTS, MINING CLAIMS, PARCELS, ETC.
- UNSURVEYED LINES:
 - LOT LINES
 - PARCEL BOUNDARY
 - MINING CLAIMS ETC.
- RAILWAY AND RIGHT OF WAY
- UTILITY LINES
- NON-PERENNIAL STREAM
- FLOODING OR FLOODING RIGHTS
- SUBDIVISION OR COMPOSITE PLAN
- RESERVATIONS
- ORIGINAL SHORELINE
- MARSH OR MUSKEG
- MINES
- TRAVERSE MONUMENT

DISPOSITION OF CROWN LANDS

TYPE OF DOCUMENT	SYMBOL
PATENT, SURFACE & MINING RIGHTS	●
SURFACE RIGHTS ONLY	○
MINING RIGHTS ONLY	○
LEASE, SURFACE & MINING RIGHTS	○
SURFACE RIGHTS ONLY	○
MINING RIGHTS ONLY	○
LICENCE OF OCCUPATION	○
ORDER-IN-COUNCIL	○
RESERVATION	○
CANCELLED	○
SAND & GRAVEL	○

NOTE: MINING RIGHTS IN PARCELS PATENTED PRIOR TO MAY 6, 1913, VESTED IN ORIGINAL PATENTEE BY THE PUBLIC LANDS ACT, R.S.O. 1910, CHAP. 285, SEC. 61, SUBSEC. 1.

SCALE: 1 INCH = 40 CHAINS



TOWNSHIP

AREA

BUCKETT LAKE
M.N.R. ADMINISTRATIVE DISTRICT
RED LAKE
MINING DIVISION
RED LAKE
LAND TITLES / REGISTRY DIVISION
KENORA



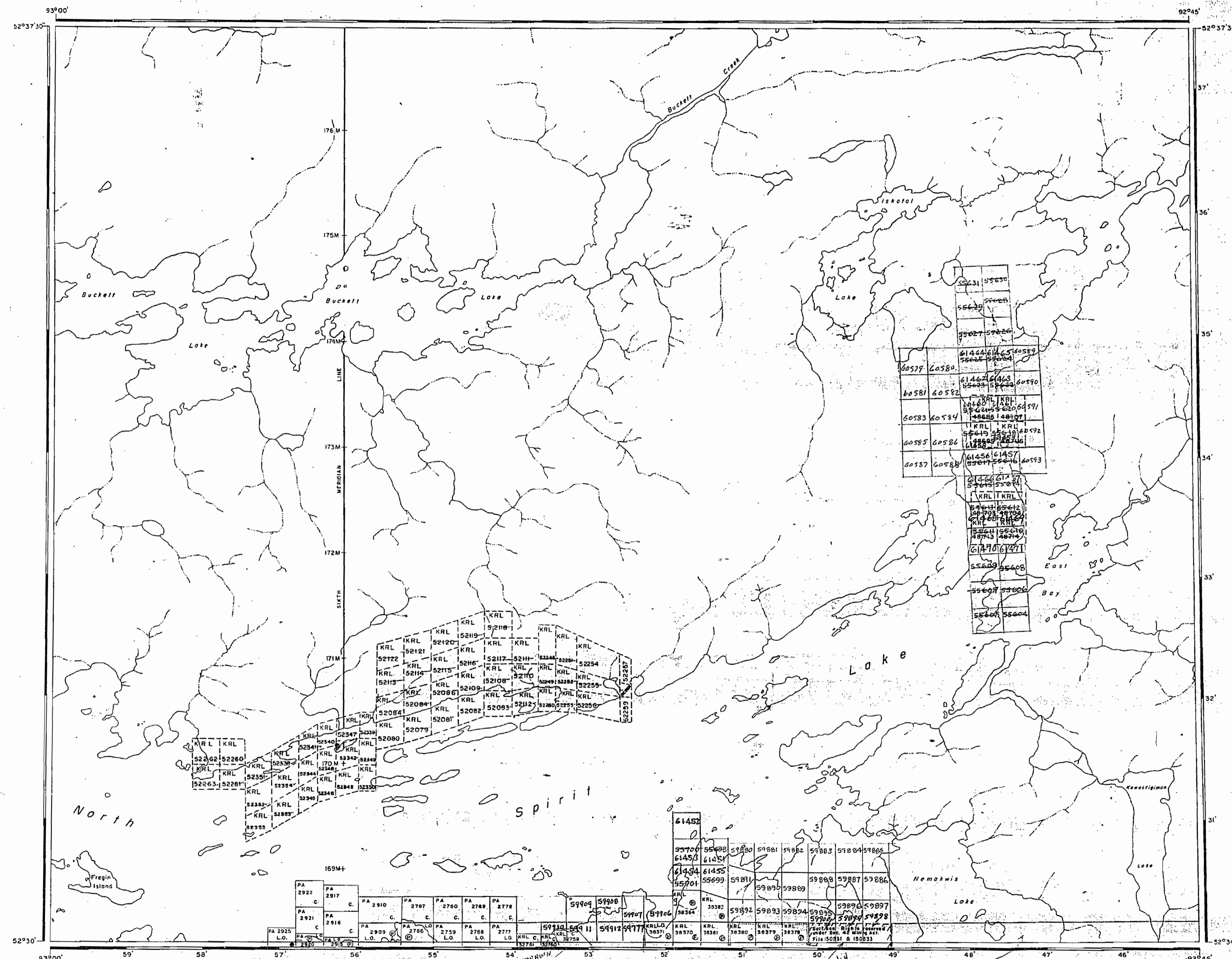
Ministry of Natural Resources
Land Management Branch

Date JANUARY, 1983

Number
G-1744

THE INFORMATION THAT APPEARS ON THIS MAP HAS BEEN COMPILED FROM VARIOUS SOURCES AND ACCURACY IS NOT GUARANTEED. THOSE WISHING TO STAKE MINING CLAIMS SHOULD CONSULT WITH THE MINING RECORDER, MINISTRY OF NORTHERN DEVELOPMENT AND MINES FOR ADDITIONAL INFORMATION ON THE STATUS OF THE LANDS SHOWN HEREON.

29 18



AREA OF
BUCKETT LAKE
(NORTH SPIRIT LAKE)

**DISTRICT OF
KENORA
PATRICIA PORTION**

RED LAKE
MINING DIVISION

SCALE: 1-INCH = 40 CHAINS

LEGEND

PATENTED LAND
CROWN LAND SALE
LEASES
LOCATED LAND
LICENSE OF OCCUPATION
MINING RIGHTS ONLY
SURFACE RIGHTS ONLY
ROADS
IMPROVED ROADS
KING'S HIGHWAYS
RAILWAYS
POWER LINES
MARSH OR MUSKEG
MINES
CANCELLED

NOTES

400' Surface Rights reservation around all
Lakes & Rivers.

PLAN NO. M. 2918

DEPARTMENT OF MINES
- ONTARIO -

HEWITT LAKE M.2919

55° 54°
SURFACE RIGHTS WITHDRAWN
UNDER SECTION 22
NOV 1, 1966 TO NOV 1, 1967

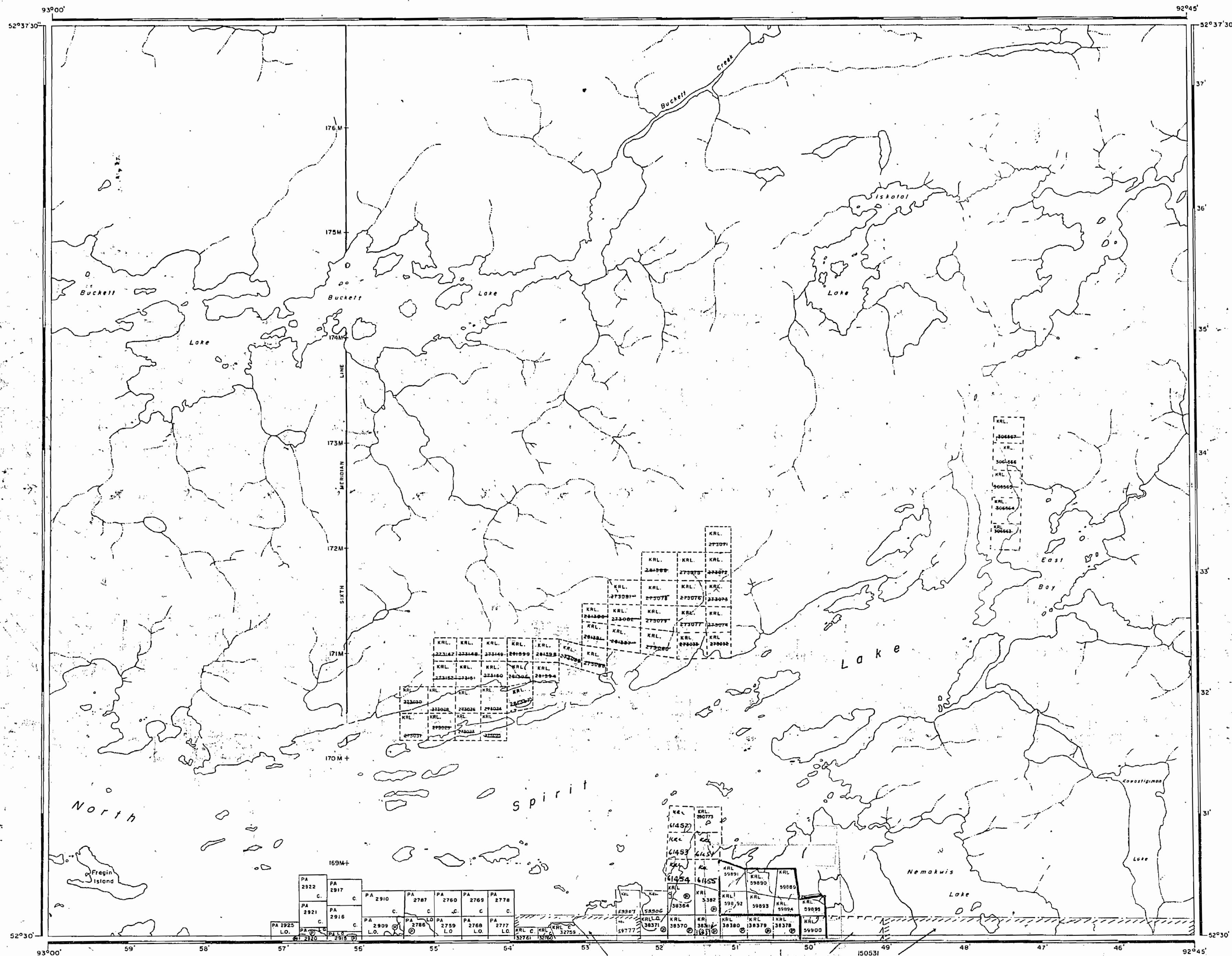
W 5918

BUCKETT LAKE (N. of North Spirit Lake)

8162.14

93°00'

52°37'30"



Surface Rights Withdrawn from Staking Section 42 of the Mining Act File: 150533, Vol. 2
HEWITT LAKE M. 2919

DISTRICT OF
KENORA
PATRICIA PORTION

RED LAKE
MINING DIVISION

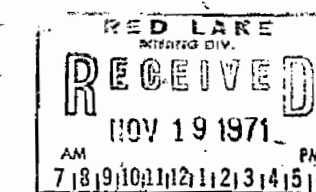
SCALE: 1-INCH = 40 CHAINS

LEGEND

PATENTED LAND
CROWN LAND SALE
LEASES
LOCATED LAND
LICENSE OF OCCUPATION
-MINING RIGHTS ONLY
SURFACE-RIGHTS ONLY
ROADS
IMPROVED ROADS
KING'S HIGHWAYS
RAILWAYS
POWER LINES
MARSH OR MUSKEG
MINES
CANCELLED

NOTES

400' Surface Rights reservation around all
Lakes & Rivers.



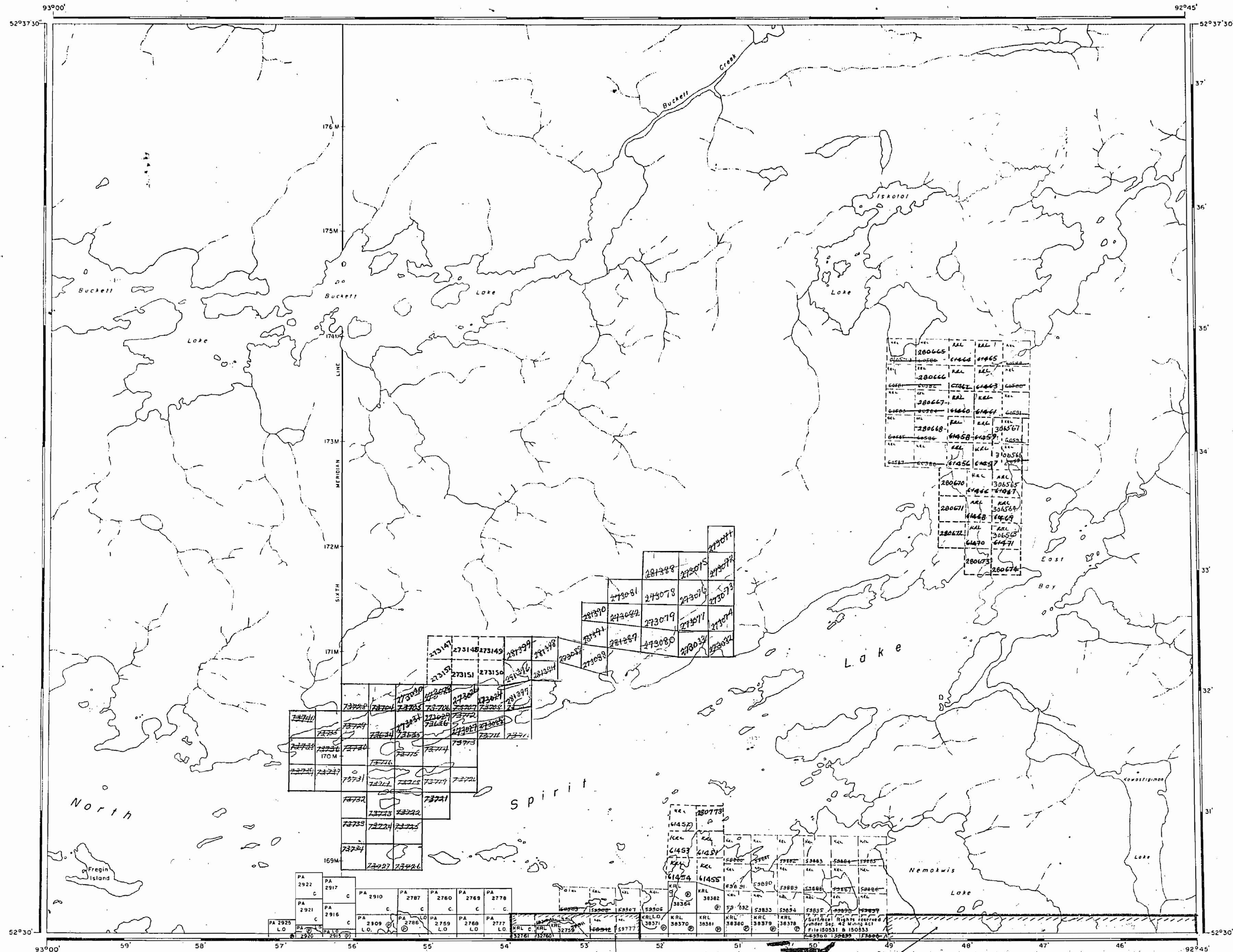
NATIONAL TOPOGRAPHIC SERIES 53 C

PLAN NO. M. 2918

**ONTARIO
DEPARTMENT OF MINES
AND NORTHERN AFFAIRS**

29 18

M 3030



AREA OF
BUCKETT LAKE
(NORTH SPIRIT LAKE)

DISTRICT OF
KENORA
PATRICIA PORTION

RED LAKE
MINING DIVISION

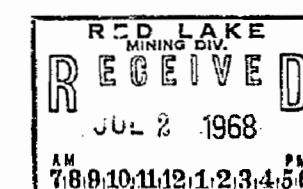
SCALE: 1-INCH = 40 CHAINS

LEGEND

PATENTED LAND	(P)
CROWN LAND SALE	C.S.
LEASES	(L)
LOCATED LAND	Loc.
LICENSE OF OCCUPATION	L.O.
MINING RIGHTS ONLY	M.R.O.
SURFACE RIGHTS ONLY	S.R.O.
ROADS	—
IMPROVED ROADS	—
KING'S HIGHWAYS	—
RAILWAYS	—
POWER LINES	—
MARSH OR MUSKEG	—
MINES	—
CANCELLED	C

NOTES

400' Surface Rights reservation around all
Lakes & Rivers.



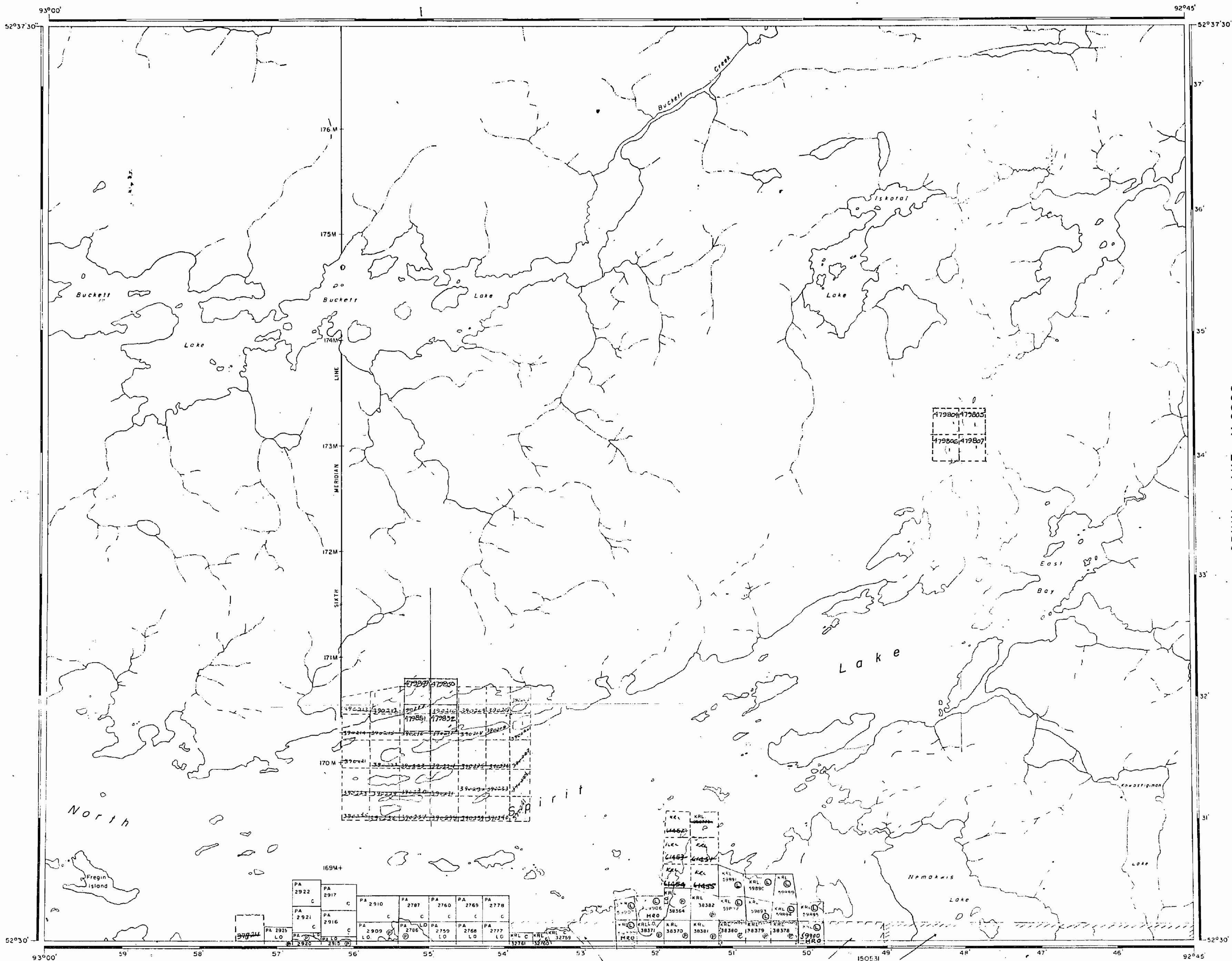
PLAN NO. **M.2918**

DEPARTMENT OF MINES

— ONTARIO —

Surface Rights Withdrawn from Staking Section 42 of the Mining Act File: 150533
HEWITT LAKE M.2919

29 18




AREA OF

BUCKETT LAKE
(NORTH SPIRIT LAKE)DISTRICT OF
KENORA
PATRICIA PORTIONRED LAKE
MINING DIVISION

SCALE: 1-INCH = 40 CHAINS

LEGEND

PATENTED LAND (P)
CROWN LAND SALE (C.S.)
LEASES (L)
LOCATED LAND (Loc)
LICENSE OF OCCUPATION (L.O.)
MINING RIGHTS ONLY (M.R.O.)
SURFACE RIGHTS ONLY (S.R.O.)
ROADS
IMPROVED ROADS
KING'S HIGHWAYS
RAILWAYS
POWER LINES
MARSH OR MUSKEG
MINES
CANCELLED (C)

NOTES400' Surface Rights reservation around all
Lakes & Rivers.

NATIONAL TOPOGRAPHIC SERIES 53 C

PLAN NO. **M.2918**ONTARIO
MINISTRY OF NATURAL RESOURCES
SURVEYS AND MAPPING BRANCHSurface Rights Withdrawn from Staking Section 42 of the Mining Act File 150533, Vol. 2
HEWITT LAKE M.2919

RECORD CLAIMS FOR MINING RIGHTS ONLY