1216

Claims L. 67464-68 incl; 67472-74 incl; 67476-89 incl. 67491-93 incl; 67495; 67497-99 incl. 67502-04 incl; 67506; 67508-23 incl. 67935-37 incl. Open Ord. 2/72 2nd E.S.T. see Bob Mogato dep. 3/72.

Twp. 145

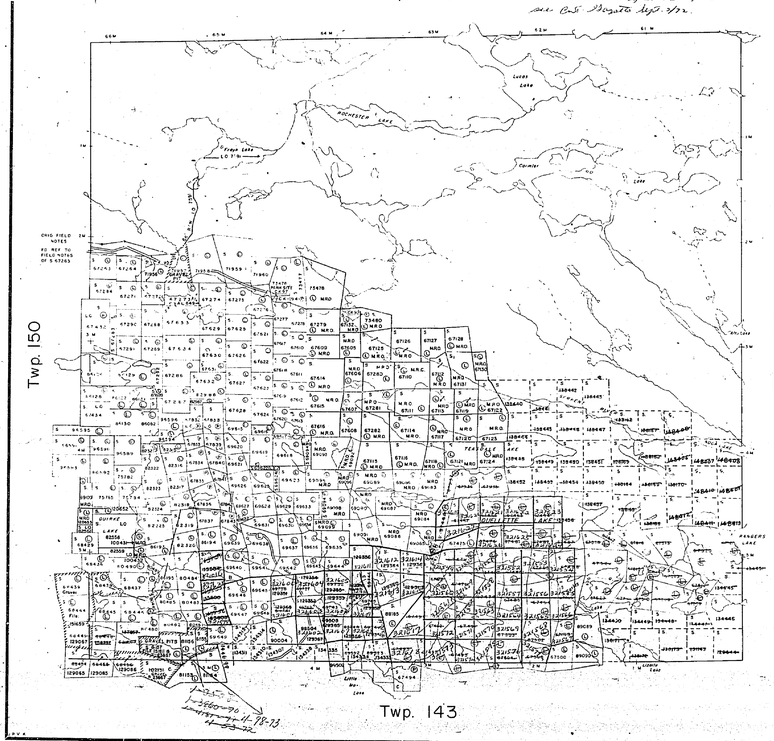

THE TOWNSHIP
OF
BUCKLES
144

DISTRICT OF
ALGOMA

SUDBURY
MINING DIVISION

SCALE: 1-INCH=40 CHAINS

LEGEND

PATENTED LAND	Ⓟ
CROWN LAND SALE	C.S.
LEASES	Ⓛ
LOCATED LAND	Loc.
LICENSE OF OCCUPATION	L.O.
MINING RIGHTS ONLY	M.R.O.
SURFACE RIGHTS ONLY	S.R.O.
ROADS	
IMPROVED ROADS	
KING'S HIGHWAYS	
RAILWAYS	
POWER LINES	
MARSH OR MUSKEG	
MINES	
CANCELLED	C.

NOTES

400' Surface Rights Reservation around all Lakes and Rivers.

This Twp lies within the IMPROVEMENT DISTRICT of ELLIOT LAKE By Order Of The Ontario Municipal Board Dated 29 August, A.D., 1955.

Sand and gravel on all unpatented mining claims in this Twp reserved to the crown.

H.E.P.C. reserved for proposed trans line for claims S.84101 - 84102 and 71956 act. 29, file D of M. 256 V. also claims. S.84103, 86195, 80465

SUDBURY MINING DIV.
APR 28 1969

PLAN NO.- M.1216

DEPARTMENT OF MINES
— ONTARIO —

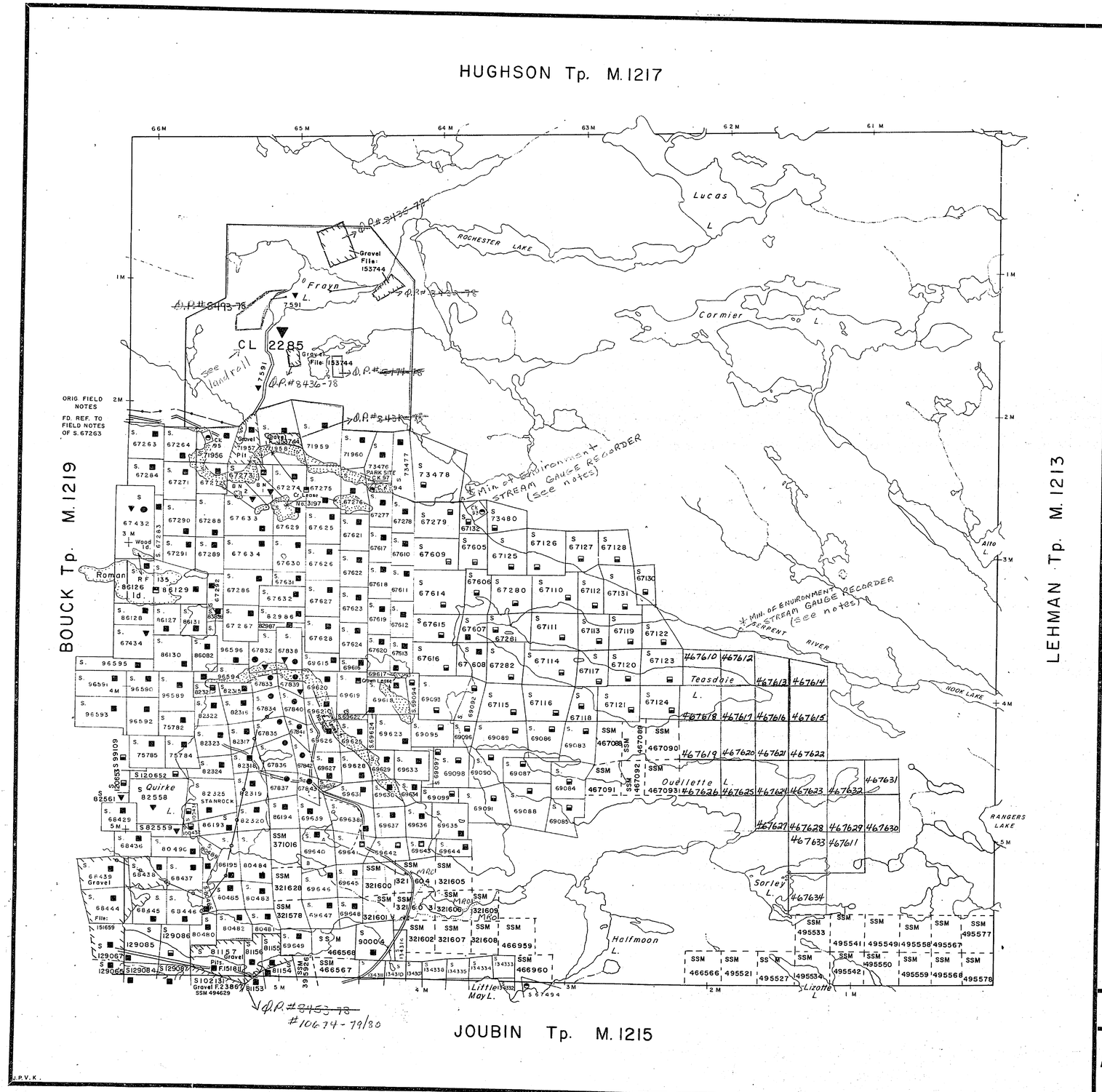

THE TOWNSHIP OF BUCKLES

DISTRICT OF ALGOMA

SAULT STE. MARIE MINING DIVISION

SCALE: 1-INCH=40 CHAINS

DISPOSITION OF CROWN LANDS

PATENT,	SURFACE AND MINING RIGHTS	●
" ,	SURFACE RIGHTS ONLY	◓
" ,	MINING RIGHTS ONLY	◒
LEASE,	SURFACE AND MINING RIGHTS	■
" ,	SURFACE RIGHTS ONLY	▬
" ,	MINING RIGHTS ONLY	▬
LICENCE	OF OCCUPATION	▼

ROADS
IMPROVED ROADS
KING'S HIGHWAYS
RAILWAYS
POWER LINES
MARSH OR MUSKEG
MINES
CANCELLED

NOTES

400' surface rights reservation along the shores of all lakes and rivers

This Township lies within the Corporation of the Township of Elliot Lake

DATE OF ISSUE JUL 13 1978

G.32165

PLAN NO.- M.1216

ONTARIO
MINISTRY OF NATURAL RESOURCES
SURVEYS AND MAPPING BRANCH

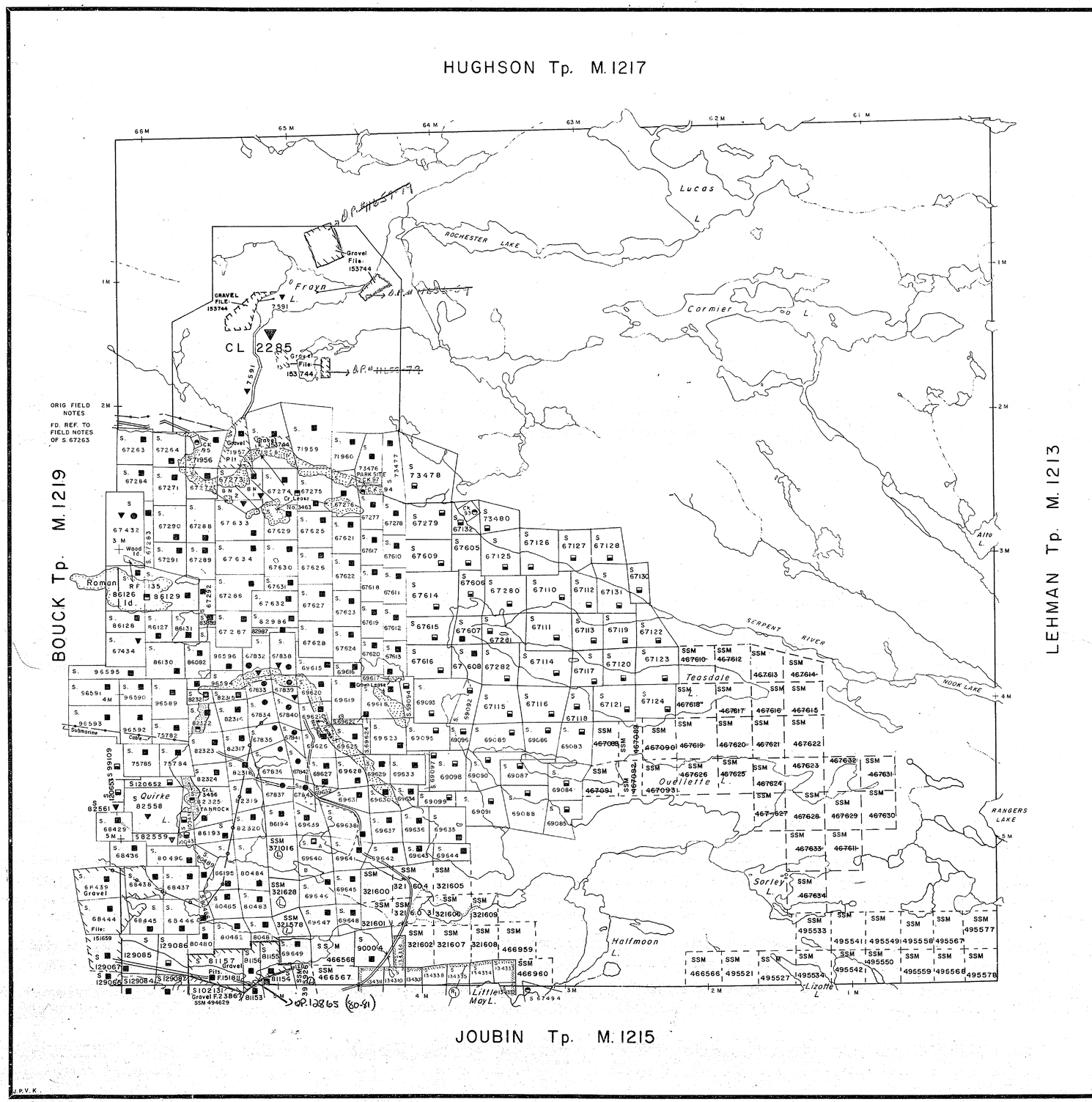

THE TOWNSHIP OF BUCKLES

DISTRICT OF ALGOMA

SAULT STE. MARIE MINING DIVISION

SCALE: 1-INCH=40 CHAINS

DISPOSITION OF CROWN LANDS

PATENT,	SURFACE AND MINING RIGHTS	●
" ,	SURFACE RIGHTS ONLY	◓
" ,	MINING RIGHTS ONLY	◒
LEASE,	SURFACE AND MINING RIGHTS	▣
" ,	SURFACE RIGHTS ONLY	▤
" ,	MINING RIGHTS ONLY	▥
LICENCE OF OCCUPATION		▼

ROADS
IMPROVED ROADS
KING'S HIGHWAYS
RAILWAYS
POWER LINES
MARSH OR MUSKEG
MINES
CANCELLED

NOTES

400' surface rights reservation along the shores of all lakes and rivers

This Township lies within the Corporation of the Township of Elliot Lake

Areas withdrawn from staking under Section 43 of the Mining Act (R.S.O.1970).

Order No.	File	Date	Disposition
(14) W.45/77	175639	25/4/77	Surface & Mining Rights

DATE OF ISSUE
AUG 28 1979

G.3265

PLAN NO.- ~~M.1216~~

ONTARIO
MINISTRY OF NATURAL RESOURCES
SURVEYS AND MAPPING BRANCH

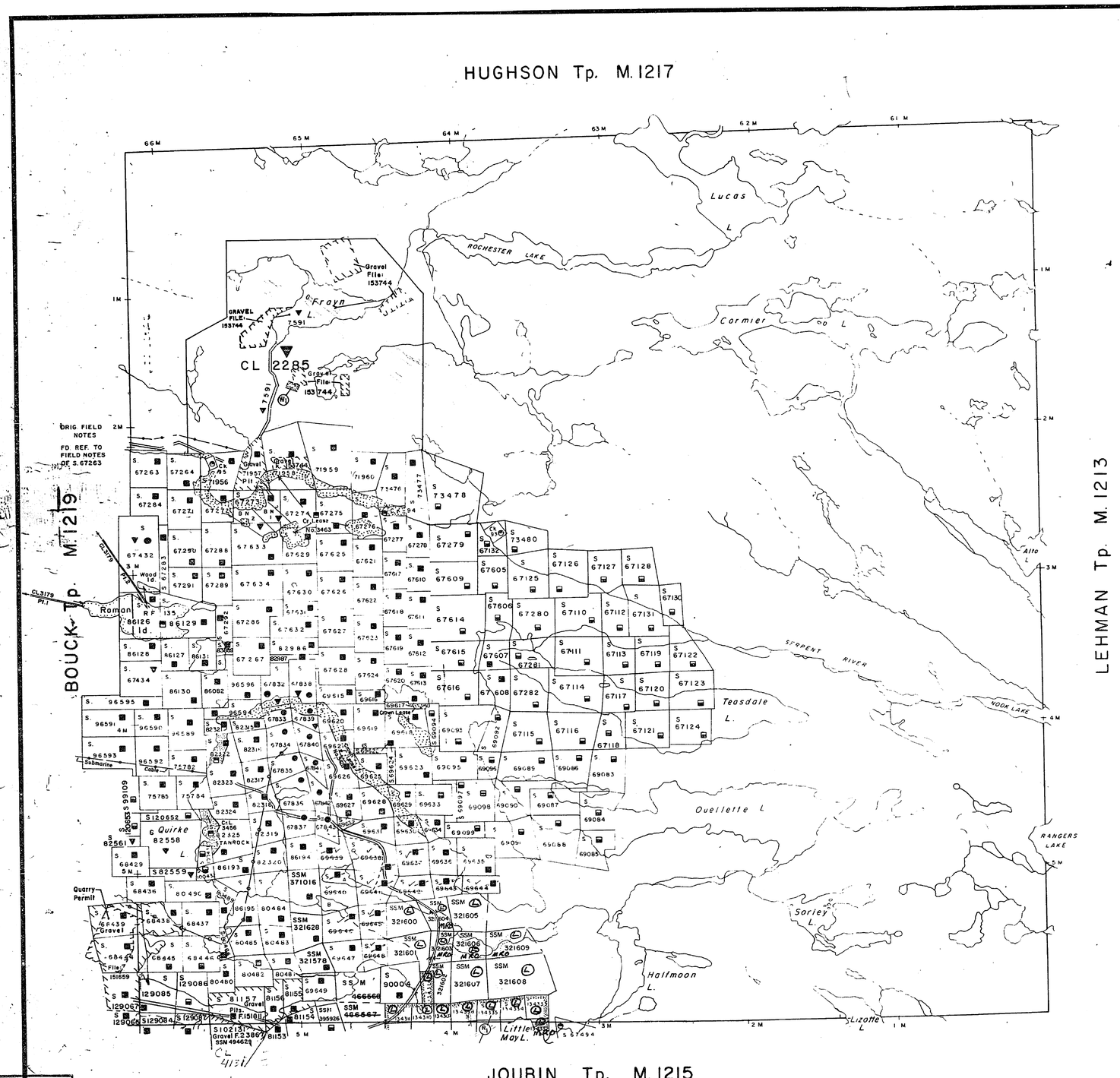
HUGHSON Tp. M.1217
BOUCK Tp. M.1219
LEHMAN Tp. M.1213
JOUBIN Tp. M.1215
Lucas L.
ROCHESTER LAKE
Cormier L.
Teasdale L.
Ouellette L.
Sorley L.
Halfmoon L.
Little May L.
Lizotte L.
RANGERS LAKE
NOOK LAKE
SIPRENT RIVER
Alto L.
Roman
Quirke
Gravel File: 153744
CL 2285
GRAVEL FILE 153744
DRIG FIELD NOTES
FD. REF. TO FIELD NOTES OF S.67263
Quarry Permit
Crown Lands
TANROCK
Cable
Submarine
Pit
Gravel
Gravel F.2386
SSM 494629
CL 4131
CL 3179
Pl.
Wood Id.
Cl. 3456
Cl. 3463
Cl. 3464
Cl. 3465
Cl. 3466
Cl. 3467
Cl. 3468
Cl. 3469
Cl. 3470
Cl. 3471
Cl. 3472
Cl. 3473
Cl. 3474
Cl. 3475
Cl. 3476
Cl. 3477
Cl. 3478
Cl. 3479
Cl. 3480
Cl. 3481
Cl. 3482
Cl.

1216

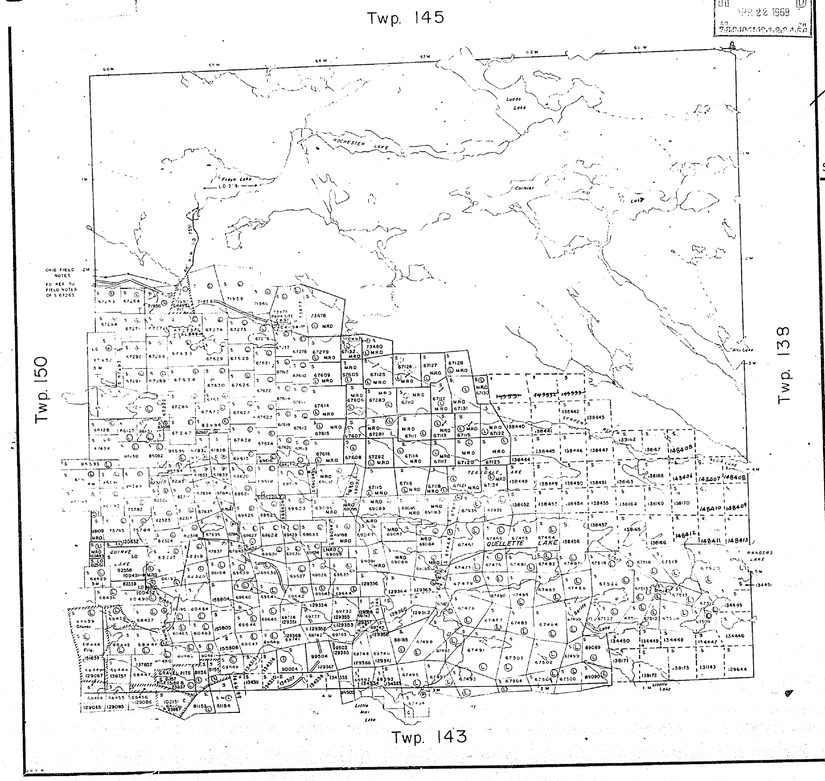

SUDBURY MINING DIV. RECEIVED APR 22 1969

THE TOWNSHIP OF

OLD 144 (BUCKLES)

DISTRICT OF ALGOMA

SUDBURY MINING DIVISION

SCALE: 1-INCH=40 CHAINS

LEGEND

PATENTED LAND	P
CROWN LAND SALE	C.S.
LEASES	L
LOCATED LAND	Loc.
LICENSE OF OCCUPATION	L.O.
MINING RIGHTS ONLY	M.R.O.
SURFACE RIGHTS ONLY	S.R.O.
ROADS	
IMPROVED ROADS	
KING'S HIGHWAYS	
RAILWAYS	
POWER LINES	
MARSH OR MUSKEG	
MINES	
CANCELLED	C.

NOTES

400' Surface Rights Reservation around all Lakes and Rivers.

This Twp lies within the IMPROVEMENT DISTRICT of ELLIOT LAKE By Order Of The Ontario Municipal Board Dated 29 August, A.D., 1955.

Sand and gravel on all unpatented mining claims in this Twp reserved to the crown.

H.E.P.C. reserved for proposed trans line for claims S 84101 - 84102 and 71956 oct. 29, file D of M. 256 V: also claims. S 84103, 86195, 80485

PLAN NO.- M.1216

DEPARTMENT OF MINES

— ONTARIO —

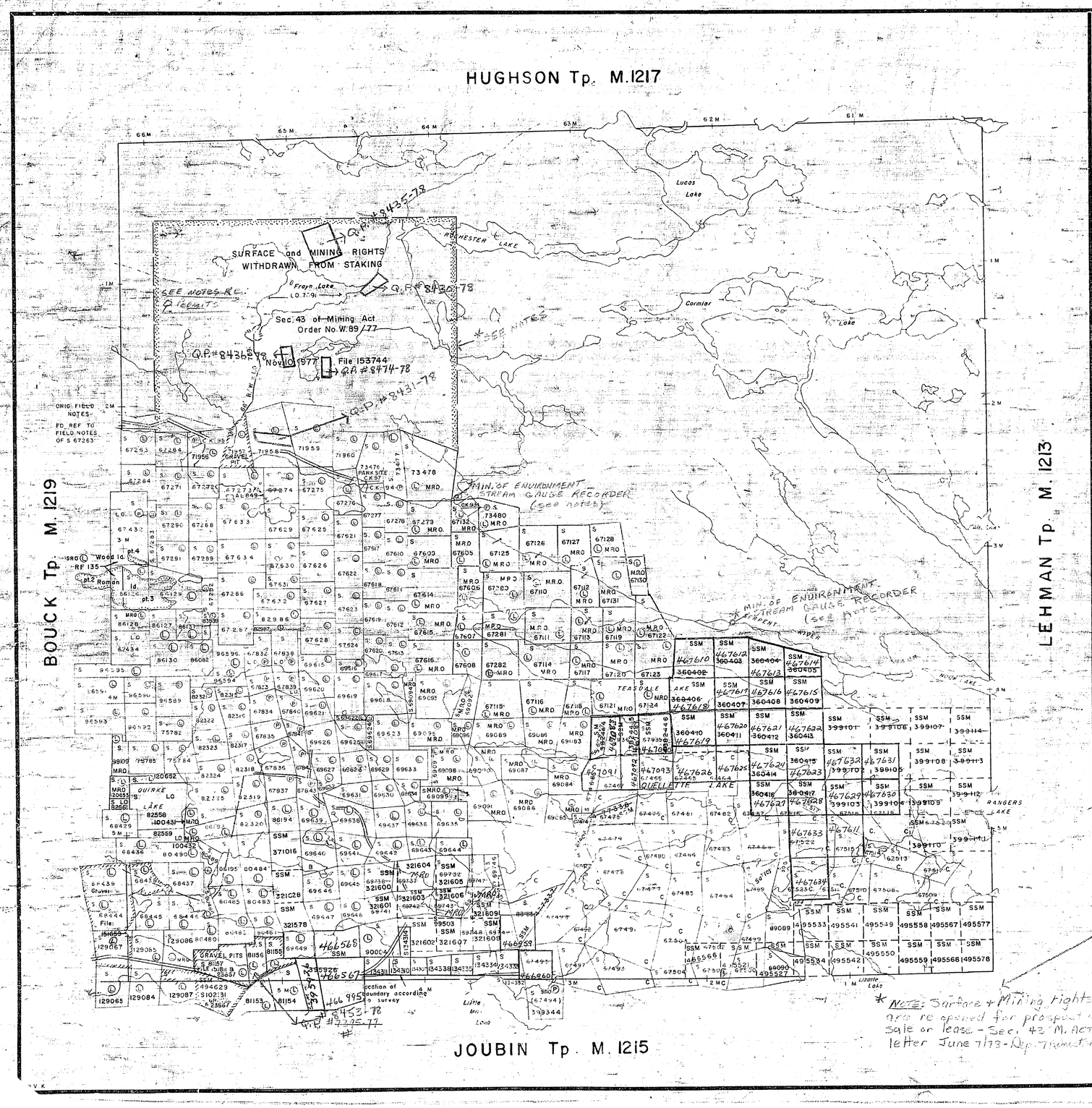

THE TOWNSHIP OF

BUCKLES (Tp144)

DISTRICT OF ALGOMA

SAULT STE MARIE MINING DIVISION

SCALE: 1-INCH=40 CHAINS

LEGEND

PATENTED LAND	Ⓟ
CROWN LAND SALE	C.S.
LEASES	Ⓛ
LOCATED LAND	Loc.
LICENSE OF OCCUPATION	L.O.
MINING RIGHTS ONLY	M.R.O.
SURFACE RIGHTS ONLY	S.R.O.
ROADS	
IMPROVED ROADS	
KING'S HIGHWAYS	
RAILWAYS	
POWER LINES	
MARSH OR MUSKEG	
MINES	
CANCELLED	C.

NOTES

*MIN. OF ENVIRONMENT - See letter from Dist. Mgr. - Blind River July 5/77

400' Surface Rights Reservation around all Lakes and Rivers.

This Twp. lies within the IMPROVEMENT DISTRICT of ELLIOT LAKE By Order Of The Ontario Municipal Board Dated 29 August, A.D., 1955.

Sand and gravel on all unpatented mining claims in this Twp. reserved to the crown.

H.E.P.C. reserved for proposed trans. line for claims S.84101 - 84102 and 71956 oct. 29, file D of M. 256 V1. also, claims S.84103 - 86195, 80485

DATE OF ISSUE JAN 6 1978

NOTE: Claims covered by Q.P. Nos. 8430, 8435 & 8436 - Situated in Area withdrawn under Sec. 43 of M. & M. Act - Re-opened to allow for issuance of leases, Q.P. permits & other forms of tenure - See letter dated 1978

*NOTE: Surface + Mining rights are re-opened for prospecting, sale or lease - Sec. 42 M. Act - letter June 7/78 - Dep. Treasurer

PLAN NO. ~~M.216~~ G3265

ONTARIO

MINISTRY OF NATURAL RESOURCES

SURVEYS AND MAPPING BRANCH

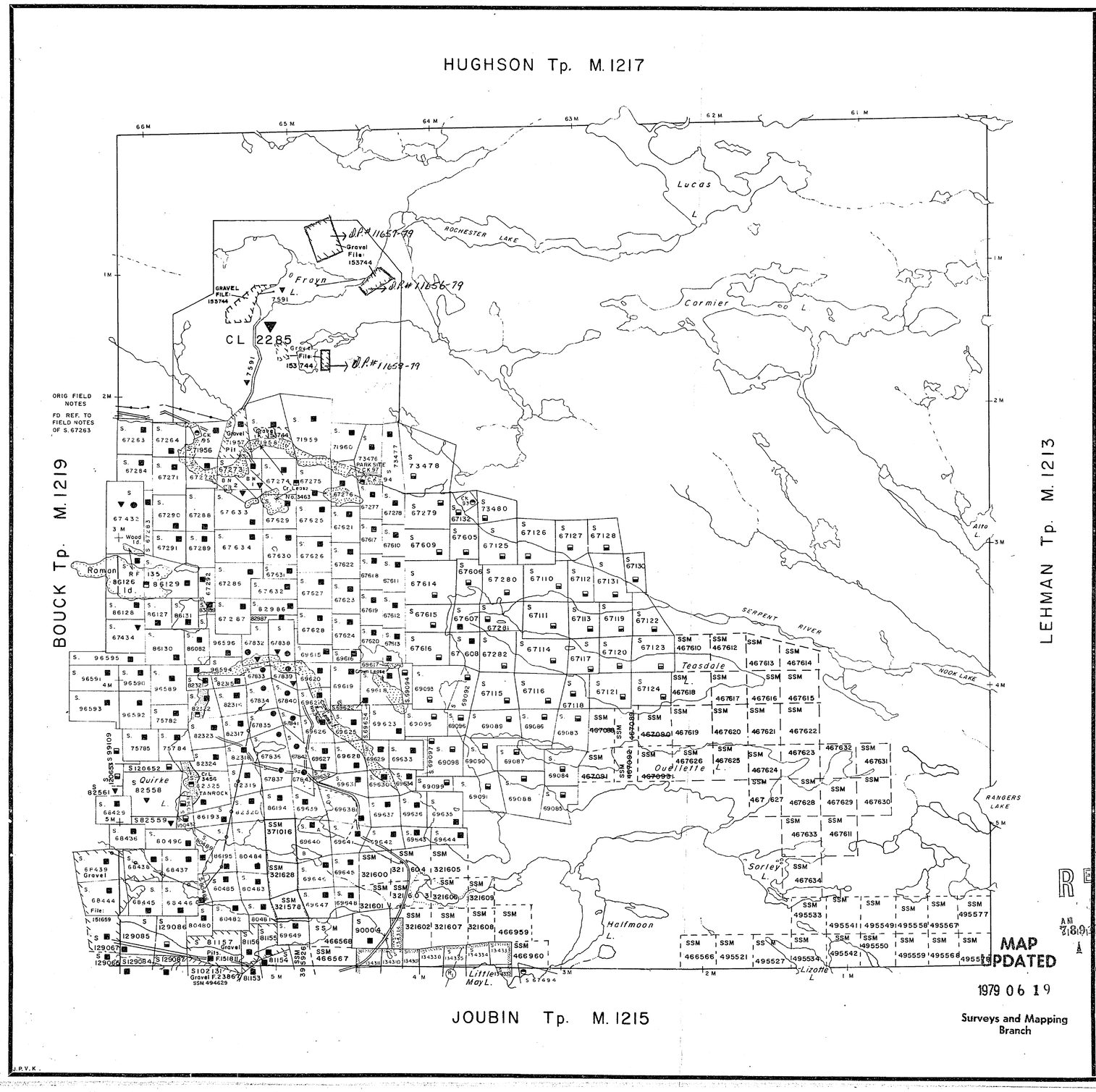

THE TOWNSHIP OF BUCKLES

DISTRICT OF ALGOMA

SAULT STE. MARIE MINING DIVISION

SCALE: 1-INCH=40 CHAINS

DISPOSITION OF CROWN LANDS

PATENT,	SURFACE AND MINING RIGHTS	●
" ,	SURFACE RIGHTS ONLY	◓
" ,	MINING RIGHTS ONLY	◒
LEASE,	SURFACE AND MINING RIGHTS	■
" ,	SURFACE RIGHTS ONLY	▬
" ,	MINING RIGHTS ONLY	▟
LICENCE OF OCCUPATION		▼

ROADS
IMPROVED ROADS
KING'S HIGHWAYS
RAILWAYS
POWER LINES
MARSH OR MUSKEG
MINES
CANCELLED C.

NOTES

400' surface rights reservation along the shores of all lakes and rivers

This Township lies within the Corporation of the Township of Elliot Lake

Areas withdrawn from staking under Section 43 of the Mining Act (R.S.O.1970).

Order No.	File	Date	Disposition
(H) W.45/77	175639	25/4/77	Surface & Mining Rights

S. S. MARIE MINING DIV.
RECEIVED
JUN 26 1979
AM 1 2 3 4 5 6 7 8 9 10 11 12 1 2 3 4 5 6 PM
DATE OF ISSUE
JUN 19 1979
SURVEYS AND MAPPING BRANCH
G.3265

PLAN NO.- ~~M.1216~~

ONTARIO
MINISTRY OF NATURAL RESOURCES
SURVEYS AND MAPPING BRANCH

J.P.V.K.

12 10 8 6 4 2 1 2 4 6 8 10 12

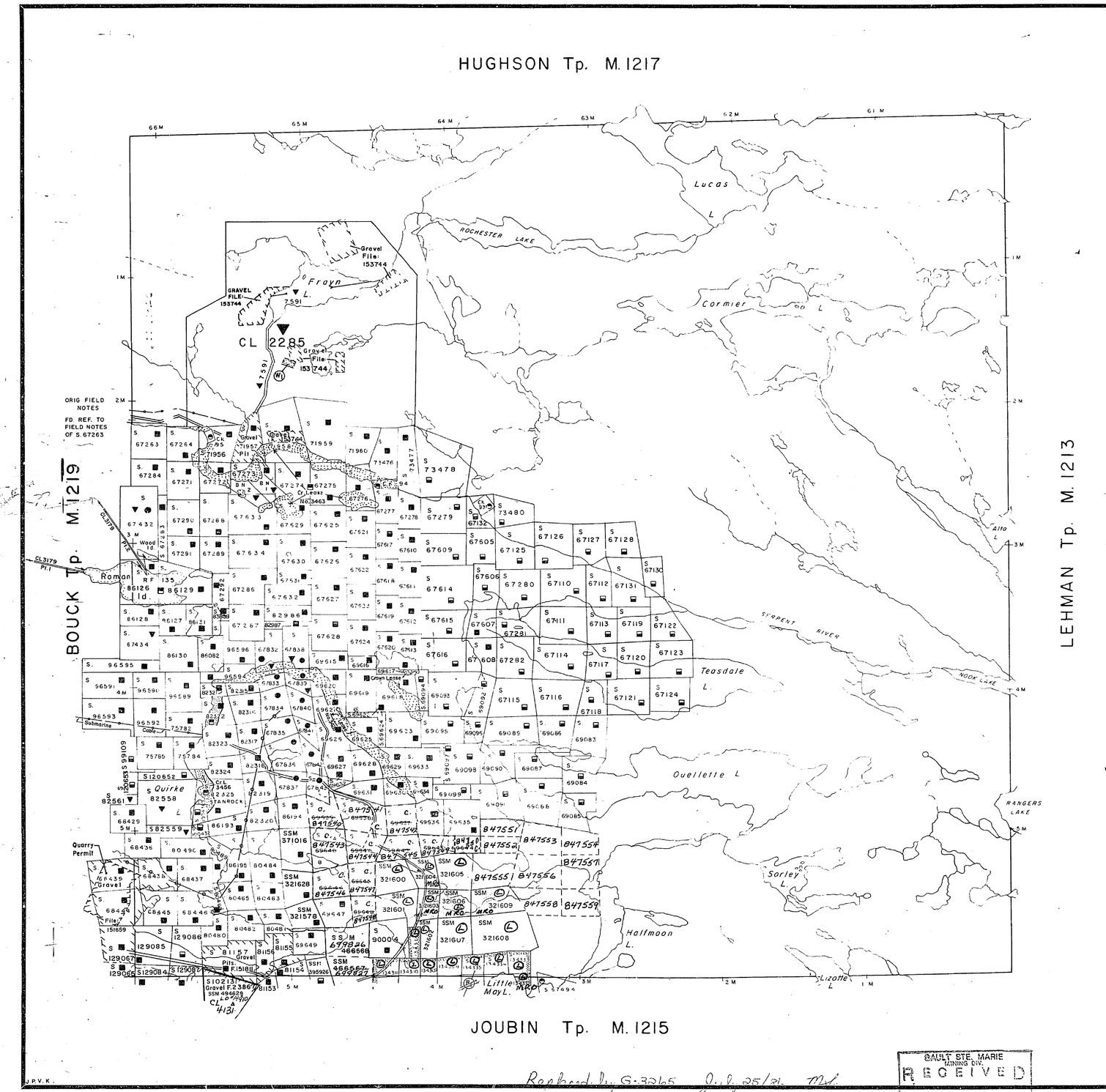

THE TOWNSHIP OF

BUCKLES

DISTRICT OF ALGOMA

SAULT STE. MARIE MINING DIVISION

SCALE: 1-INCH=40 CHAINS

DISPOSITION OF CROWN LANDS

PATENT,	SURFACE AND MINING RIGHTS	
" ,	SURFACE RIGHTS ONLY	
" ,	MINING RIGHTS ONLY	
LEASE,	SURFACE AND MINING RIGHTS	
" ,	SURFACE RIGHTS ONLY	
" ,	MINING RIGHTS ONLY	
LICENCE OF OCCUPATION		

ROADS
IMPROVED ROADS
KING'S HIGHWAYS
RAILWAYS
POWER LINES
MARSH OR MUSKEG
MINES
CANCELLED

NOTES

400' surface rights reservation along the shores of all lakes and rivers

This Township lies within the Corporation of the Township of Elliot Lake

Areas withdrawn from staking under Section 43 of the Mining Act (R.S.O. 1970).

Order No	File	Date	Disposition
(W) W.45/77	175639	25/4/77	Surface & Mining Rights

S.E. 1/4 43 are open for staking due to Non-Strikers in Time on June 1st, 1985 - Out Gazette dated May 4/85

Reopened - effective Jan. 1/83 - See ORDER # 004/84. - Blind River.

WASTE DISPOSAL SITE
SUBJECT TO SECTION 46 OF THE ENVIRONMENTAL PROTECTION ACT 1971

(W) JUNE 10/81 FILE No. 153744

G.3265

PLAN NO.- ~~M.1216~~

ONTARIO
MINISTRY OF NATURAL RESOURCES
SURVEYS AND MAPPING BRANCH

Reprinted by G.3265 J.L.P. 25/21 MJ

SAULT STE. MARIE MINING DIV.
RECEIVED
JUN 17 1983
A.M. P.M.

TRIM LINE

M.1216 BUCKLES Tp. M.1216

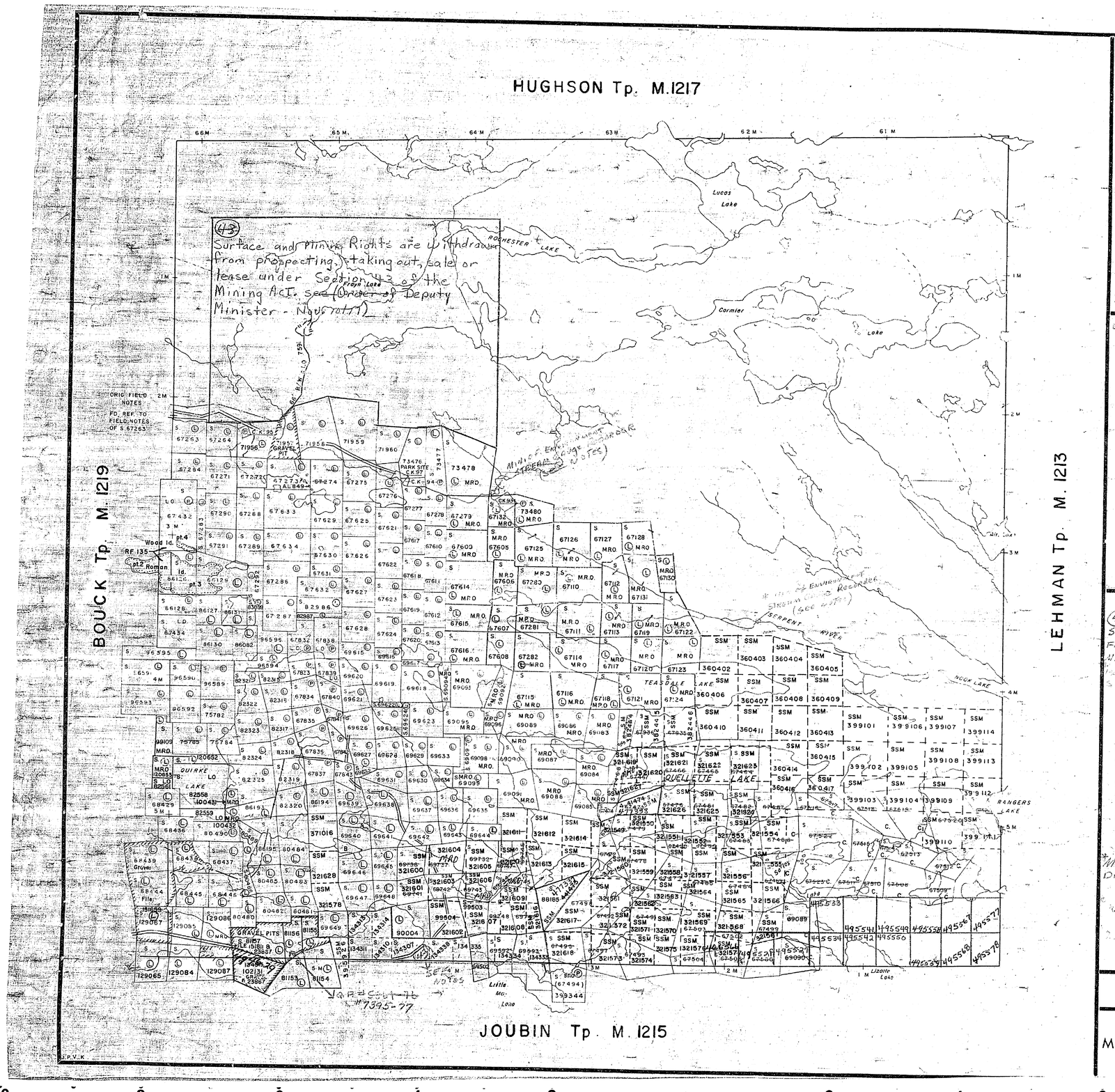

THE TOWNSHIP OF BUCKLES (Tp144)

DISTRICT OF ALGOMA

SAULT STE MARIE MINING DIVISION

SCALE: 1-INCH=40 CHAINS

LEGEND

PATENTED LAND	Ⓟ
CROWN LAND SALE	C.S.
LEASES	Ⓛ
LOCATED LAND	Loc.
LICENSE OF OCCUPATION	L.O.
MINING RIGHTS ONLY	M.R.O.
SURFACE RIGHTS ONLY	S.R.O.
ROADS	
IMPROVED ROADS	
KING'S HIGHWAYS	
RAILWAYS	
POWER LINES	
MARSH OR MUSKEG	
MINES	
CANCELLED	C.

NOTES

(43) SURFACE & Mining Rights ARE WITHDRAWN FROM STAKING under SECTION 43 OF THE M. A. (Order of Deputy Minister) 13432, 22229, 134332 Cancelled Joubin Twp

400' Surface Rights Reservation around all Lakes and Rivers.

This Twp. lies within the IMPROVEMENT DISTRICT of ELLIOT LAKE By Order Of The Ontario Municipal Board Dated 29 August, A.D., 1955.

Sand and gravel on all unpatented mining claims in this Twp reserved to the crown.

H.E.P.C. reserved for proposed trans. line, for claims S.84101 - 84102 and 71956 oct. 29, file D of M. 256 V.1. also, claims S 84103, 86195, 80485

Ministry of Environment to Sue, 10 Mile for Tailings Dist. Mgr. Elliot Lake River - July 8/79

DATE OF ISSUE
MAY 12 1976
SURVEYS AND MAPPING BRANCH

PLAN NO. ~~M.1216~~ G3265

ONTARIO
MINISTRY OF NATURAL RESOURCES
SURVEYS AND MAPPING BRANCH

M.1216

Twp. 145

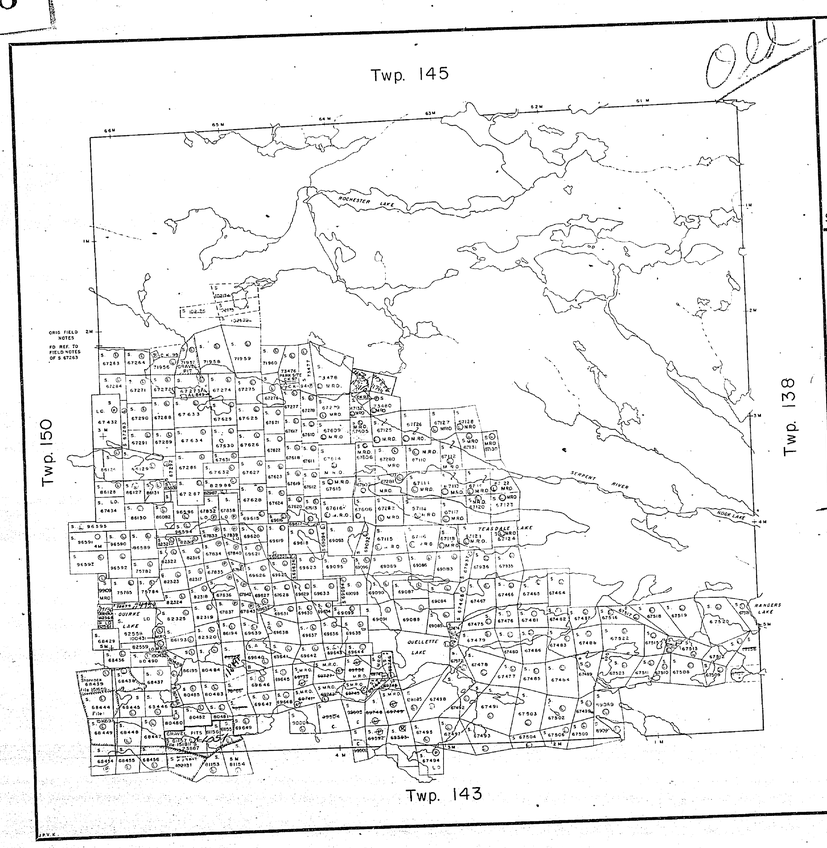

THE TOWNSHIP
OF

144
(BUCKLES)
DISTRICT OF
ALGOMA

SUDBURY
MINING DIVISION

SCALE: 1-INCH=40 CHAINS

LEGEND

PATENTED LAND	P
CROWN LAND SALE	C.S.
LEASES	L
LOCATED LAND	Loc.
LICENSE OF OCCUPATION	L.O.
MINING RIGHTS ONLY	M.R.O.
SURFACE RIGHTS ONLY	S.R.O.
ROADS	
IMPROVED ROADS	
KING'S HIGHWAYS	
RAILWAYS	
POWER LINES	
MARSH OR MUSKEG	
MINES	
CANCELLED	C.

NOTES

This Twp. Lies Within The MISSISSAGI PROVINCIAL FOREST

400' Reserve to Dept. of Lands & Forest Around All Lakes And Rivers.

This Twp. lies within the IMPROVEMENT DISTRICT of ELLIOT LAKE By Order Of The Ontario Municipal Board Dated 29 August, A.D., 1955.

Sand and gravel on all unpatented mining claims in this Twp. reserved to the crown.

H.E.P.C. reserved for proposed trans. line for claims S.84101 - 84102 and 71956 oct. 29, file D of M. 256 VI. also claims S 84103, 86195, 80485

PLAN NO.- M.1216

DEPARTMENT OF MINES
— ONTARIO —

M.1216

M.1216

M.1216

1216

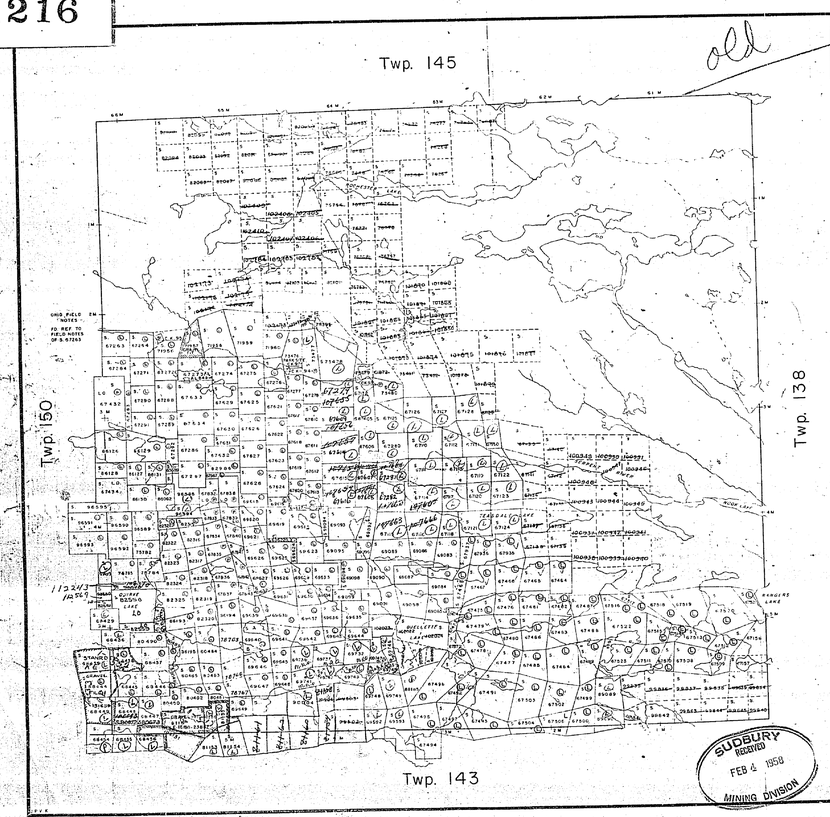

THE TOWNSHIP
OF
144
(BUCKLES)
DISTRICT OF
ALGOMA

SUDBURY
MINING DIVISION

SCALE: 1-INCH=40 CHAINS

LEGEND

PATENTED LAND	Ⓟ
CROWN LAND SALE	C.S.
LEASES	Ⓛ
LOCATED LAND	Loc.
LICENSE OF OCCUPATION	L.O.
MINING RIGHTS ONLY	M.R.O.
SURFACE RIGHTS ONLY	S.R.O.
ROADS	
IMPROVED ROADS	
KING'S HIGHWAYS	
RAILWAYS	
POWER LINES	
MARSH OR MUSKEG	
MINES	⚒
CANCELLED	C.

NOTES

This Twp. Lies Within The
MISSISSAGI PROVINCIAL FOREST

400' Reserve to Dept of Lands & Forest Around All Lakes And Rivers.

This Twp. lies within the IMPROVEMENT DISTRICT of ELLIOT LAKE By Order Of The Ontario Municipal Board Dated 29 August, A.D. 1955.

Sand and gravel on all unpatented mining claims in this Twp. reserved to the crown.

H.E.P.C. reserved for proposed trans line for claims S.84101 - 84102 and 71956 act 29, file D of M. 256 V1., also claims: 84103, 86195, 80486.

SUDBURY RECEIVED FEB 4 1959 MINING DIVISION

PLAN NO.- M:1216

DEPARTMENT OF MINES
— ONTARIO —

1216

TOWNSHIP 144

DISTRICT OF ALGOMA

(BUCKLES)

Scale 40 Chains = 1 Inch

M. 1216

TWP. 145



Surface reservations 400' wide by Dept of Lands & Forests shown hereon thus

1216

TOWNSHIP 144

DISTRICT OF ALGOMA

Scale 40 Chains — 1 Inch

(BUCKLES)

M. 1216

Miss. Prov. Forest

TWP. 143



Surface reservations 400 acres of Dept. of Lands thereon hereon thus

1216

TOWNSHIP 144

DISTRICT OF ALGOMA

MISSISSAGI PROVINCIAL FOREST

Scale: 40 Chains = 1 Inch

(BUCKLES)

M.1216

Missi River Forest

Ground Established

TWP. 143

Hydro Rec. for proposed transmission line crossing Volume: 84101-02, 71456, 84103, 86145, 80485



Sand and gravel on all unpatented mining claims in this township reserved to the crown.

1216

TOWNSHIP 144

DISTRICT OF ALGOMA

(BUCKLES)
M. 1216

Scale 40 Chains = 1 Inch

TWP. 145

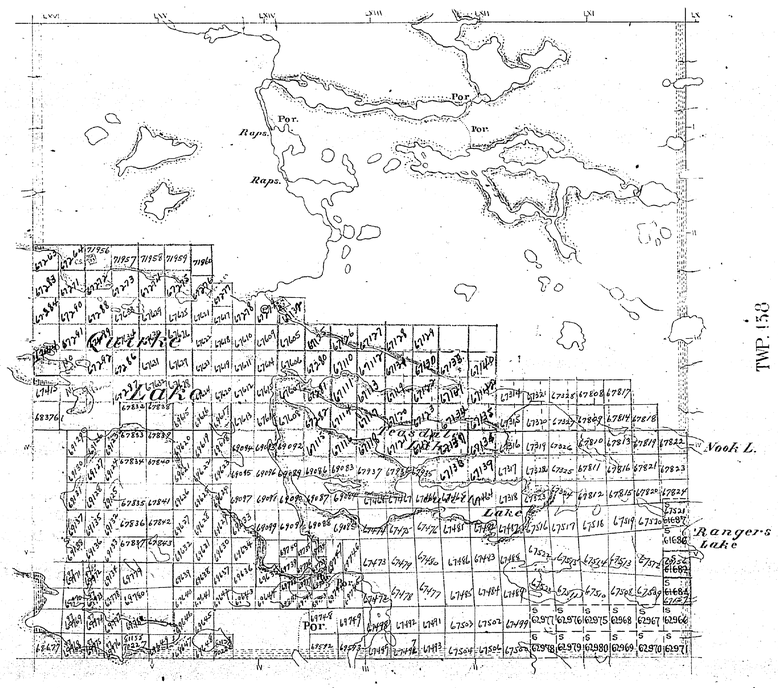

TWP. 143

Bdy. of Mississagi Provincial Forest shown thus

Surface reservations 200' wide by Dept. of L. & F. shown hereon thus

TRIM LINE

1216

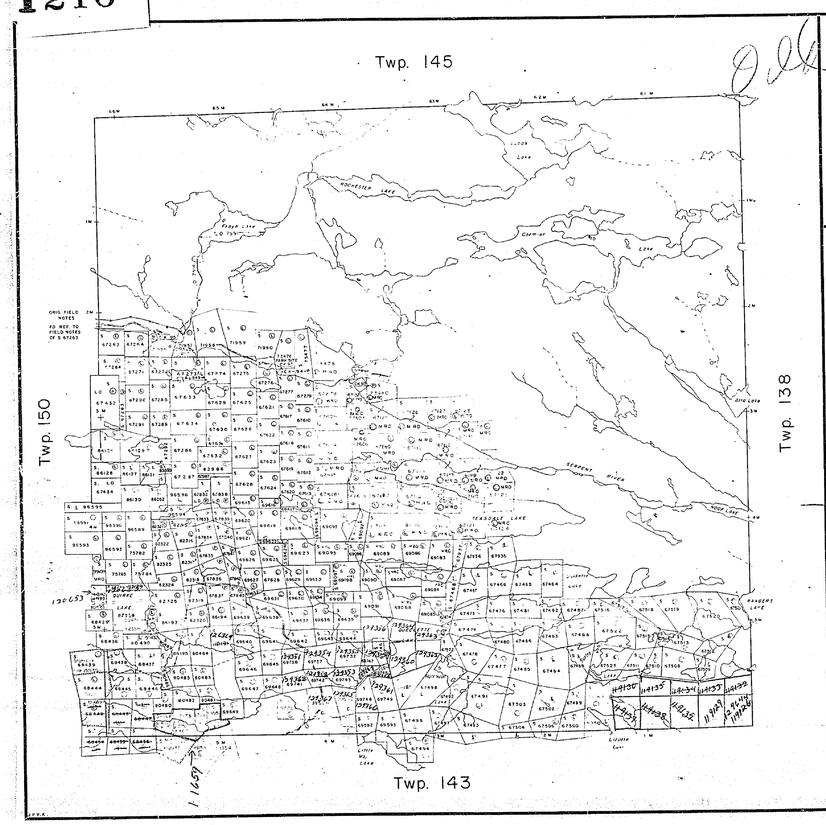

THE TOWNSHIP
OF
144
(BUCKLES)
DISTRICT OF
ALGOMA

SUDBURY
MINING DIVISION

SCALE: 1-INCH=40 CHAINS

LEGEND

PATENTED LAND	Ⓟ
CROWN LAND SALE	C.S.
LEASES	Ⓛ
LOCATED LAND	Loc.
LICENSE OF OCCUPATION	L.O.
MINING RIGHTS ONLY	M.R.O.
SURFACE RIGHTS ONLY	S.R.O.
ROADS	
IMPROVED ROADS	
KING'S HIGHWAYS	
RAILWAYS	
POWER LINES	
MARSH OR MUSKEG	
MINES	
CANCELLED	C.

NOTES

This Twp. Lies Within The
MISSISSAGI PROVINCIAL FOREST

400' Reserve to Dept. of Lands & Forest Around All Lakes And Rivers.

This Twp. lies within the IMPROVEMENT DISTRICT of ELLIOT LAKE By Order Of The Ontario Municipal Board Dated 29 August, A.D. 1955.

Sand and gravel on all unpatented mining claims in this Twp. reserved to the crown.

H.E.P.C. reserved for proposed trans. line for claims S 84101 - 84102 and 71956 oct. 29, file D of M. 256 Vl. also claims S 84 03, 86895, 80485

PLAN NO. M.1216

DEPARTMENT OF MINES
— ONTARIO —

TRIM LINE

1216

TOWNSHIP 144

DISTRICT OF ALGOMA

Scale 40 Chains — 1 Inch

(BUCKES)

M. 1216

Miss. Prov. Forest

Lake shore Excepted.

TWP. 143

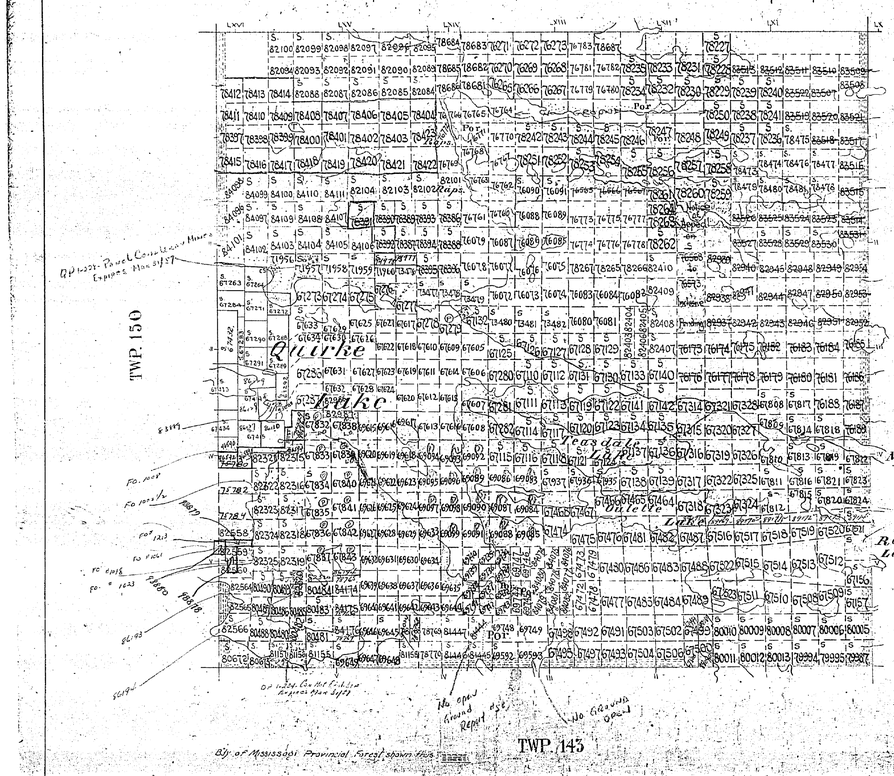

Surface reservations 40 acres by Dept. of Lands

1216

TOWNSHIP 144

DISTRICT OF ALGOMA (BUCKLES)

Scale 40 Chains = 1 Inch M. 1216

TWP. 145



1216

TOWNSHIP 144

DISTRICT OF ALGOMA

(Buckles)
M. 1216

Scale 40 Chains — 1 Inch

TWP. 145

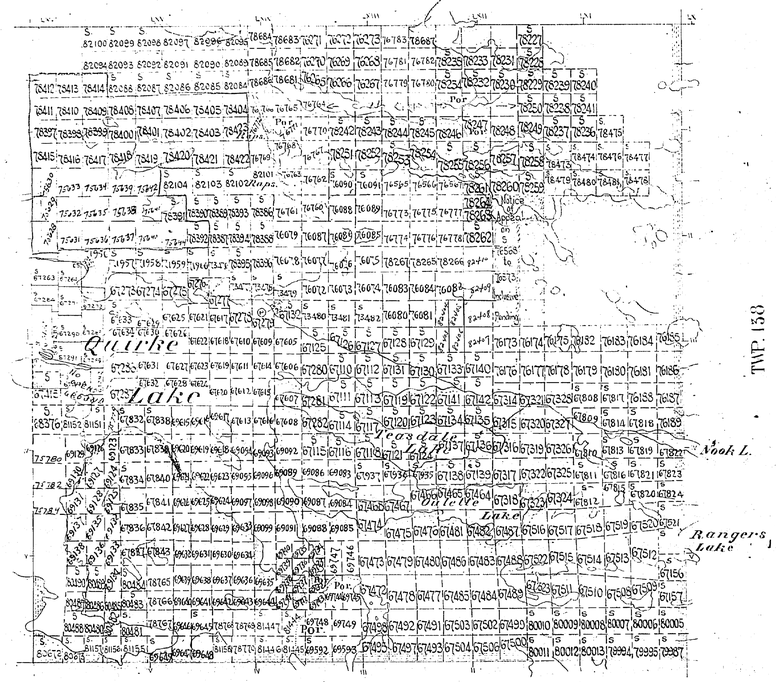

TWP. 145

By a Mississippi Provincial Forest shown thus

Surface reservations 400' wide by depth of Lots shown hereon thus

Rockliffe Twp
(Turnerville
Twp 1961)

M.1216

Twp. 145

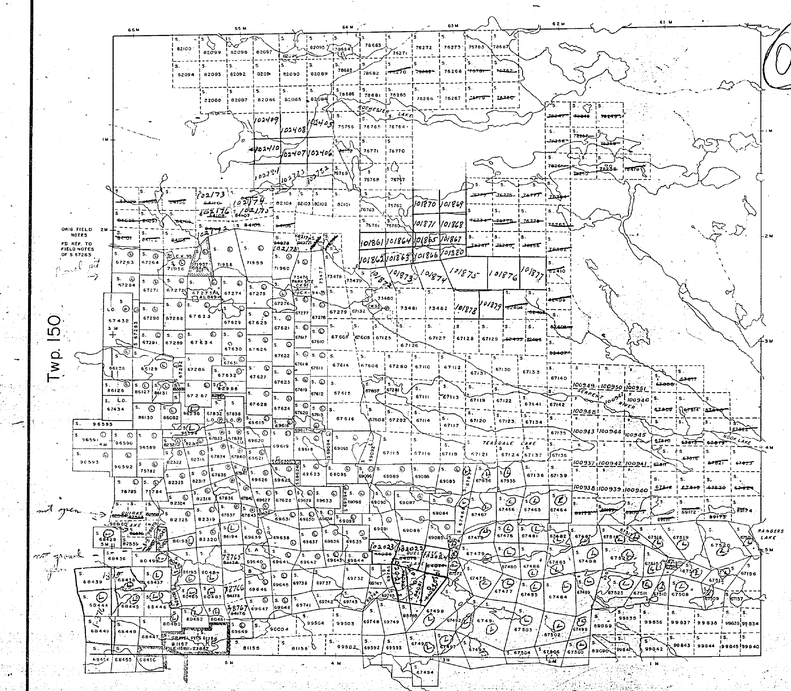

OLD

THE TOWNSHIP
OF
144
(BUCKLES)
DISTRICT OF
ALGOMA

SUDBURY
MINING DIVISION

SCALE: 1-INCH=40 CHAINS

LEGEND

PATENTED LAND	Ⓟ
CROWN LAND SALE	C.S.
LEASES	Ⓛ
LOCATED LAND	Loc.
LICENSE OF OCCUPATION	L.O.
MINING RIGHTS ONLY	M.R.O.
SURFACE RIGHTS ONLY	S.R.O.
ROADS	
IMPROVED ROADS	
KING'S HIGHWAYS	
RAILWAYS	
POWER LINES	
MARSH OR MUSKEG	
MINES	
CANCELLED	C

NOTES

This Twp. Lies Within The
MISSISSAGI PROVINCIAL FOREST

400' Reserve to Dept. of Lands & Forest Around All Lakes And Rivers.

✓ This Twp. lies within the IMPROVEMENT DISTRICT of ELLIOT LAKE. By Order Of The Ontario Municipal Board Dated 29 August, A.D., 1955.

✓ Sand and gravel on all unpatented mining claims in this Twp. reserved to the crown.

H.E.P.C. reserved for proposed trans. line for claims S.84101 - 84102 and 71956 oct. 29, file D of M. 256 V1., also claims: 84103, 86195, 80485.

PLAN NO. M.1216

DEPARTMENT OF MINES
— ONTARIO —

1216

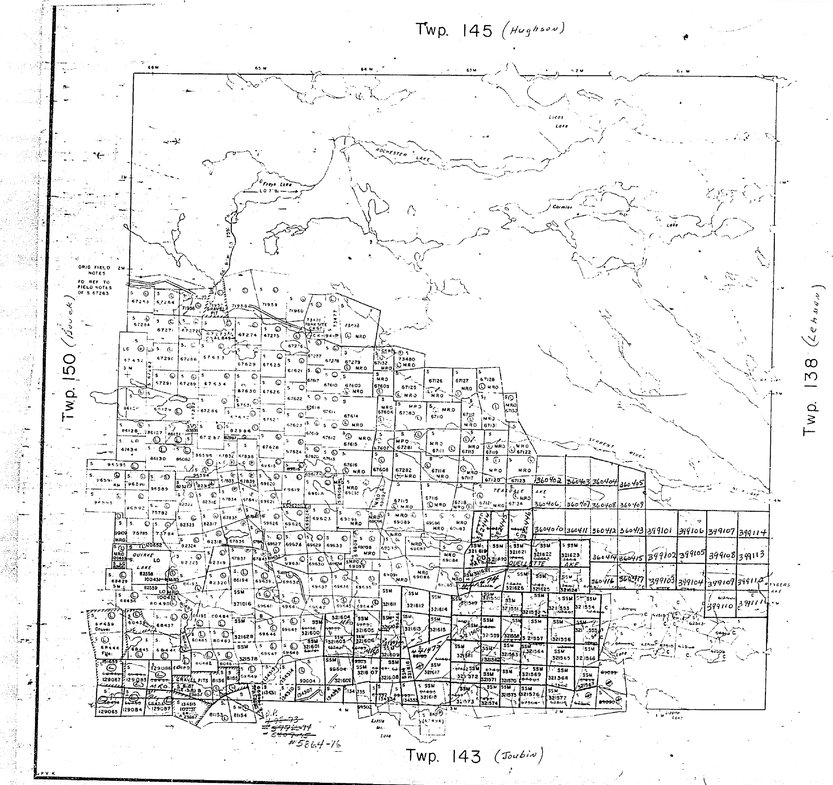
Twp. 145 (Hughson)
Twp. 150 (Aberdeen)
Twp. 138 (Lehman)
Twp. 143 (Joubin)
ORIG. FIELD NOTES
FD. REF. TO FIELD NOTES OF S. 67263
TOWN LAKE
LOT 9
LICKS LAKE
HOUSEKEEPER LAKE
Cameron
LAKE
LAKE
GUIGNAS LAKE
LAKE
LAKE

1216

Twp. 145

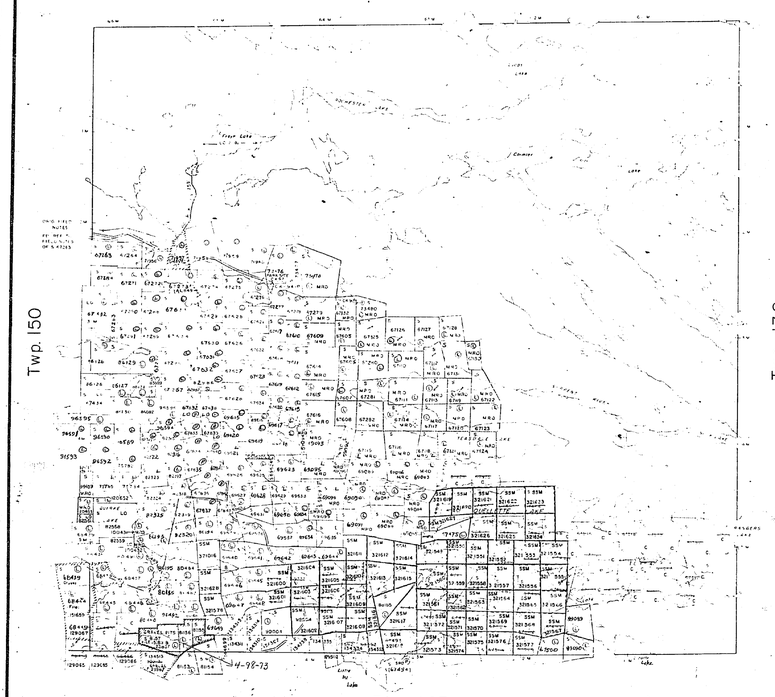

THE TOWNSHIP
OF

144 BUCKLES

DISTRICT OF
ALGOMA

SAULT STE MARIE
MINING DIVISION

SCALE: 1-INCH=40 CHAINS

LEGEND

PATENTED LAND	Ⓟ
CROWN LAND SALE	C.S.
LEASES	Ⓛ
LOCATED LAND	Loc.
LICENSE OF OCCUPATION	L.O.
MINING RIGHTS ONLY	M.R.O.
SURFACE RIGHTS ONLY	S.R.O.
ROADS	
IMPROVED ROADS	
KING'S HIGHWAYS	
RAILWAYS	
POWER LINES	
MARSH OR MUSKEG	
MINES	
CANCELLED	C.

NOTES

400' Surface Rights Reservation around all Lakes and Rivers.

This Twp lies within the IMPROVEMENT DISTRICT of ELLIOT LAKE By Order Of The Ontario Municipal Board Dated 29 August, A.D., 1955

Sand and gravel on all unpatented mining claims in this Twp reserved to the crown.

H.E.P.C. reserved for proposed trans-line for claims S 84101 - 84102 and 71956 act 29, file E.1.1 M. 256 V. also claims S 84103, R6135, 80485

PLAN NO.- M.1216

MINISTRY OF NATURAL RESOURCES
SURVEYS AND MAPPING BRANCH

1216

Twp. 145

Claims L. 67464-68 incl; 67472-74 incl; 67476-87 incl. 67491-93 incl; 67498; 67497-99 incl. 67502-04 incl; 67506; 67567-33 incl. 67935-37 incl. Open 0.S. 2/72 Patent E.S.T. see Bus Progress 4/72

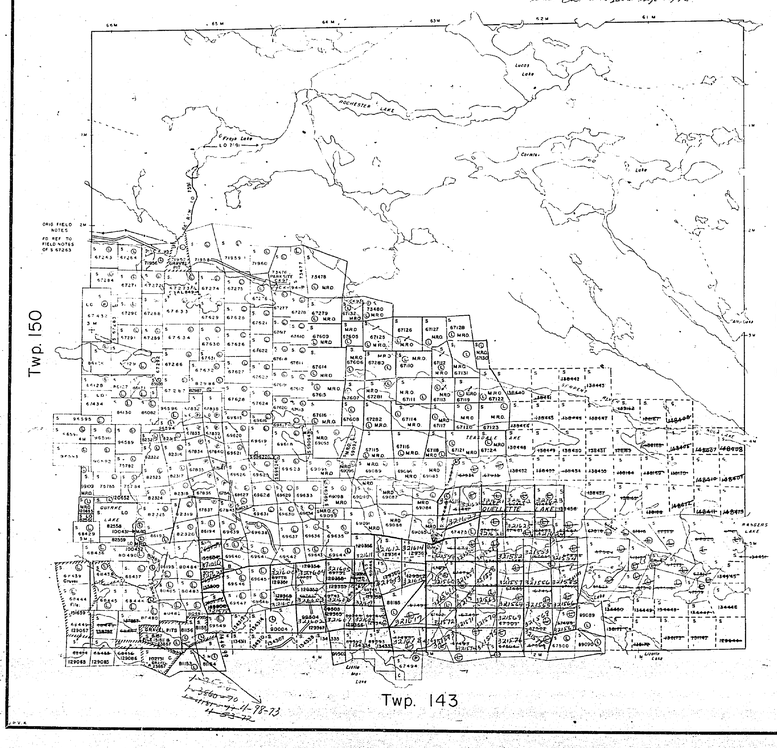

THE TOWNSHIP
OF BUCKLES
144

DISTRICT OF
ALGOMA

SUDBURY
MINING DIVISION

SCALE: 1-INCH=40 CHAINS

LEGEND

PATENTED LAND	P
CROWN LAND SALE	C.S.
LEASES	L
LOCATED LAND	Loc.
LICENSE OF OCCUPATION	L.O.
MINING RIGHTS ONLY	M.R.O.
SURFACE RIGHTS ONLY	S.R.O.
ROADS	
IMPROVED ROADS	
KING'S HIGHWAYS	
RAILWAYS	
POWER LINES	
MARSH OR MUSKEG	
MINES	
CANCELLED	C.

NOTES

400' Surface Rights Reservation around all Lakes and Rivers.

This Twp has within the IMPROVEMENT DISTRICT of ELLIOT LAKE By Order Of The Ontario Municipal Board Dated 29 August, A.D., 1955.

Sand and gravel on all unpatented mining claims in this Twp reserved to the crown.

H.E.P.C. reserved for proposed trans line for claims S 84101 - 84102 and 71956 oct. 29, file D of M. 256 V: also claims: S 84103, 86185, 80485

SUDBURY
MINING DIV.
RECEIVED
APR 28 1959
MINING RECORDER

PLAN NO.- M.1216

DEPARTMENT OF MINES
— ONTARIO —

1216

TRIM LINE

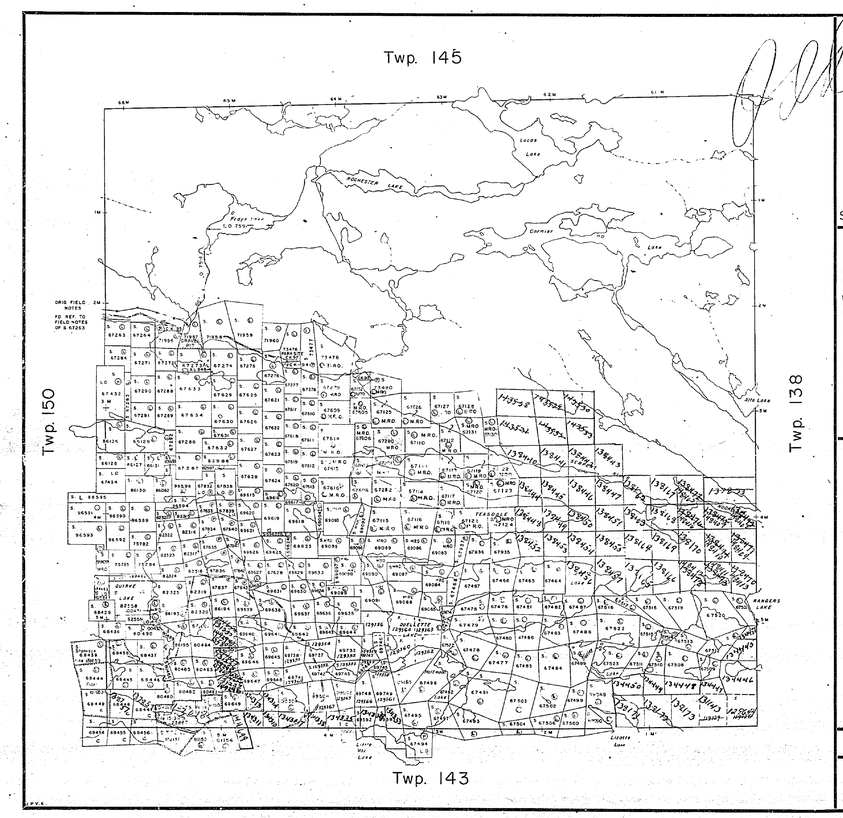

THE TOWNSHIP OF

144 (BUCKLES)

DISTRICT OF ALGOMA

SUDBURY MINING DIVISION

SCALE: 1-INCH=40 CHAINS

LEGEND

PATENTED LAND	Ⓟ
CROWN LAND SALE	C.S.
LEASES	Ⓛ
LOCATED LAND	Loc.
LICENSE OF OCCUPATION	L.O.
MINING RIGHTS ONLY	M.R.O.
SURFACE RIGHTS ONLY	S.R.O.
ROADS	
IMPROVED ROADS	
KING'S HIGHWAYS	
RAILWAYS	
POWER LINES	
MARSH OR MUSKEG	
MINES	
CANCELLED	C.

NOTES

This Twp. Lies Within The MISSISSAGI PROVINCIAL FOREST

400' Reserve to Dept. of Lands & Forest Around All Lakes And Rivers.

This Twp lies within the IMPROVEMENT DISTRICT of ELLIOT LAKE. By Order Of The Ontario Municipal Board Dated 29 August, A.D., 1955.

Sand and gravel on all unpatented mining claims in this Twp. reserved to the crown.

H.E.P.C. reserved for proposed trans line for claims S.84101 - 84102 and 71956 act. 29, file D of M. 256 VI. also claims S 84103, 86895, 90465

PLAN NO.- M.1216

DEPARTMENT OF MINES

— ONTARIO —

M.1516

pt. 5 MT

M.1516

TRIM LINE

1216

TOWNSHIP ~~144~~

DISTRICT OF ALGOMA BUCKLES

10 10

Scale 40 Chains = 1 Inch

TWP. 143

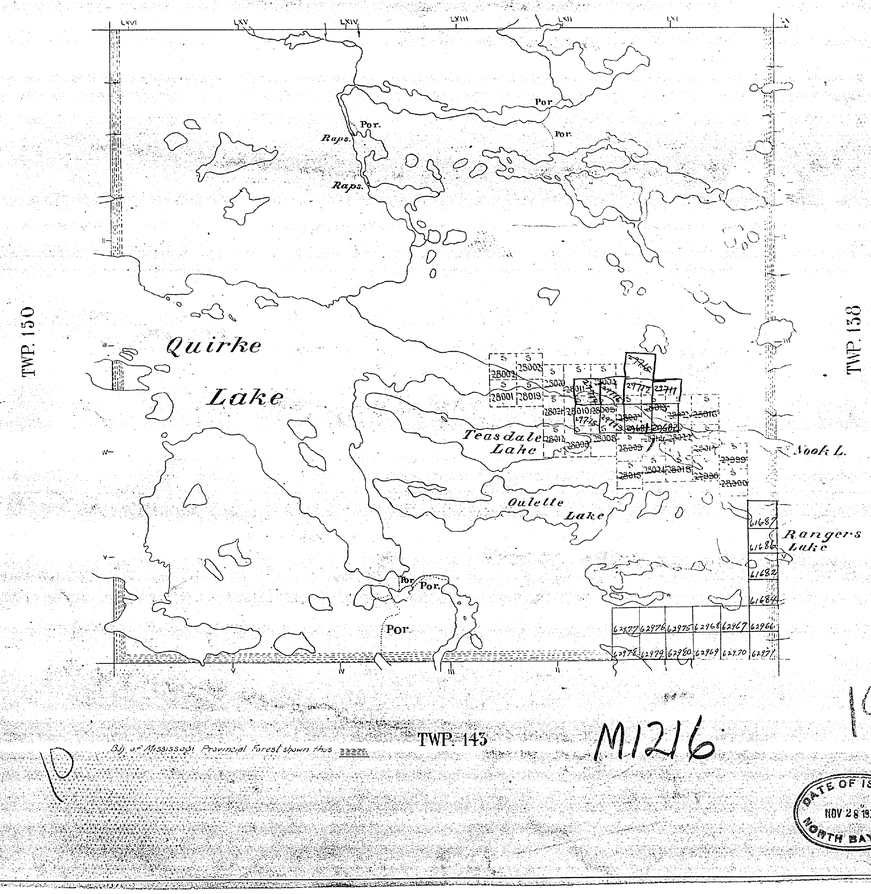

10

By an Mississagi Provincial Forest shown thus

M1216

10

DATE OF ISSUE
NOV 28 1935
NORTH BAY, ONT.

1216

TRIM LINE

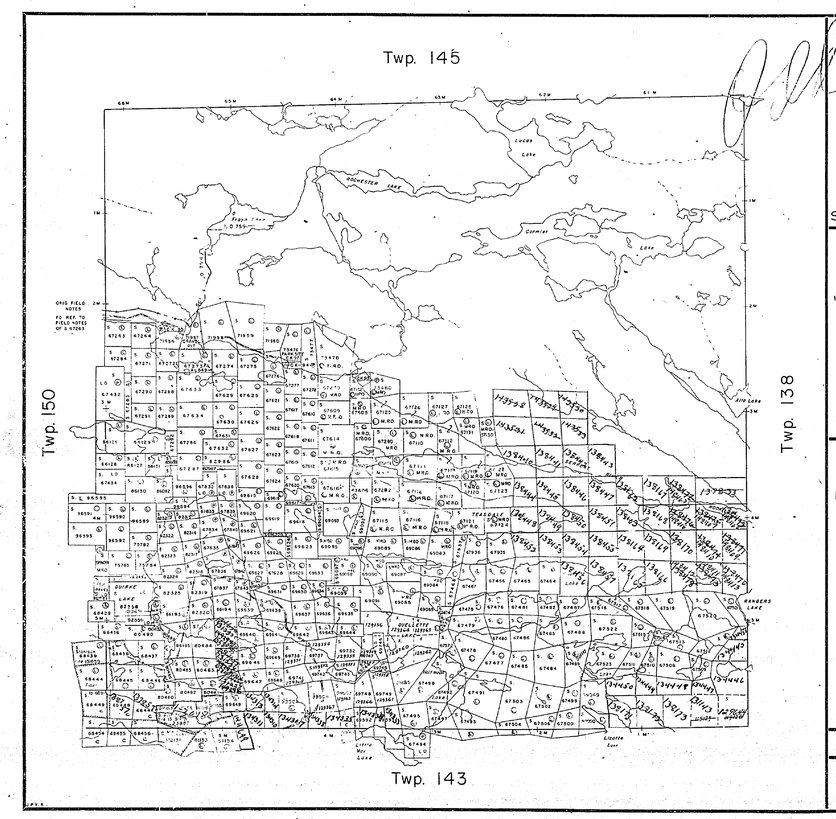

THE TOWNSHIP
OF
144
(BUCKLES)
DISTRICT OF
ALGOMA

SUDBURY
MINING DIVISION

SCALE: 1-INCH=40 CHAINS

LEGEND

PATENTED LAND	Ⓟ
CROWN LAND SALE	C.S.
LEASES	Ⓛ
LOCATED LAND	Loc.
LICENSE OF OCCUPATION	L.O.
MINING RIGHTS ONLY	M.R.O.
SURFACE RIGHTS ONLY	S.R.O.
ROADS	
IMPROVED ROADS	
KING'S HIGHWAYS	
RAILWAYS	
POWER LINES	
MARSH OR MUSKEG	
MINES	
CANCELLED	C.

NOTES

This Twp. Lies Within The MISSISSAGI PROVINCIAL FOREST

400' Reserve to Dept. of Lands & Forest Around All Lakes And Rivers.

This Twp. lies within the IMPROVEMENT DISTRICT of ELLIOT LAKE By Order Of The Ontario Municipal Board Dated 29 August, A.D., 1955.

Sand and gravel on all unpatented mining claims in this Twp. reserved to the crown.

H.E.P.C. reserved for proposed trans. line for claims S 84101 - 84102 and 71956 oct. 29, file D of M. 256 VI. also claims S 84103, 85195, 80465

PLAN NO. M.1216

DEPARTMENT OF MINES
— ONTARIO —

M.1516

M.1516

TRIM LINE

TRIM LINE

1216

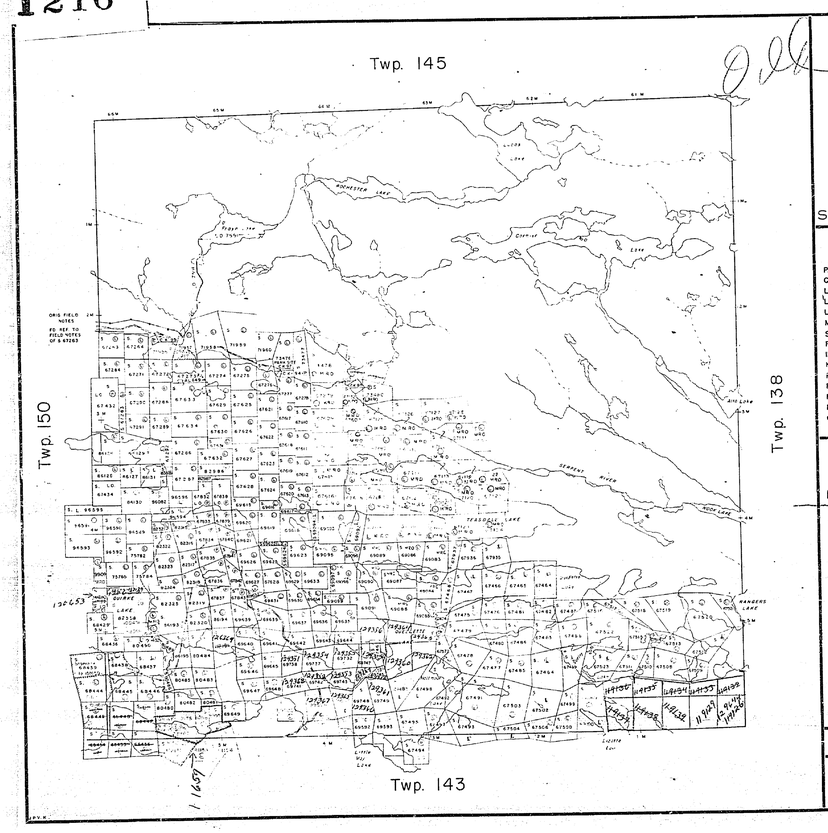

THE TOWNSHIP
OF
144
(BUCKLES)
DISTRICT OF
ALGOMA

SUDBURY
MINING DIVISION

SCALE: 1-INCH=40 CHAINS

LEGEND

PATENTED LAND	Ⓟ
CROWN LAND SALE	C.S.
LEASES	Ⓛ
LOCATED LAND	Loc.
LICENSE OF OCCUPATION	L.O.
MINING RIGHTS ONLY	M.R.O.
SURFACE RIGHTS ONLY	S.R.O.
ROADS	
IMPROVED ROADS	
KING'S HIGHWAYS	
RAILWAYS	
POWER LINES	
MARSH OR MUSKEG	
MINES	
CANCELLED	C

NOTES

This Twp. Lies Within The MISSISSAGI PROVINCIAL FOREST

400' Reserve to Dept. of Lands & Forest Around All Lakes And Rivers.

This Twp. lies within the IMPROVEMENT DISTRICT of ELLIOT LAKE By Order Of The Ontario Municipal Board Dated 25 August, A.D., 1955.

Sand and gravel on all unpatented mining claims in this Twp. reserved to the crown.

H.E.P.C. reserved for proposed trans line for claims S.84101 - 84102 and 71956 oct. 29, file D of M. 256 VI also claims S.84103, 85195, 80485

PLAN NO. M.1216

DEPARTMENT OF MINES
— ONTARIO —

TRIM LINE

M.1216

Twp. 145

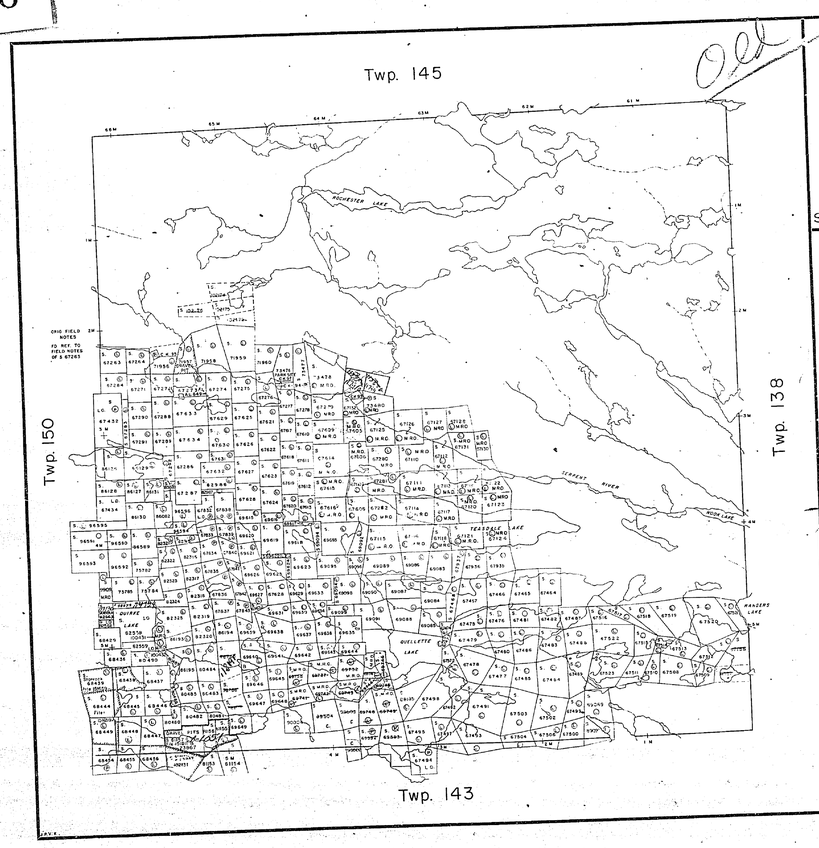

THE TOWNSHIP
OF
144
(BUCKLES)
DISTRICT OF
ALGOMA

SUDBURY
MINING DIVISION

SCALE: 1-INCH=40 CHAINS

LEGEND

PATENTED LAND	P
CROWN LAND SALE	C.S.
LEASES	L
LOCATED LAND	Loc.
LICENSE OF OCCUPATION	L.O.
MINING RIGHTS ONLY	M.R.O.
SURFACE RIGHTS ONLY	S.R.O.
ROADS	
IMPROVED ROADS	
KING'S HIGHWAYS	
RAILWAYS	
POWER LINES	
MARSH OR MUSKEG	
MINES	
CANCELLED	C.

NOTES

This Twp. Lies Within The MISSISSAGI PROVINCIAL FOREST

400' Reserve to Dept. of Lands & Forest Around All Lakes And Rivers.

This Twp. lies within the IMPROVEMENT DISTRICT of ELLIOT LAKE By Order Of The Ontario Municipal Board Dated 29 August, A.D., 1955.

Sand and gravel on all unpatented mining claims in this Twp. reserved to the crown.

H.E.P.C. reserved for proposed trans. line for claims S.84101 - 84102 and 71956 act 29, file D of M. 256 VI. also claims S 84103, 86195, 80485

PLAN NO.- M.1216

DEPARTMENT OF MINES
— ONTARIO —

1216

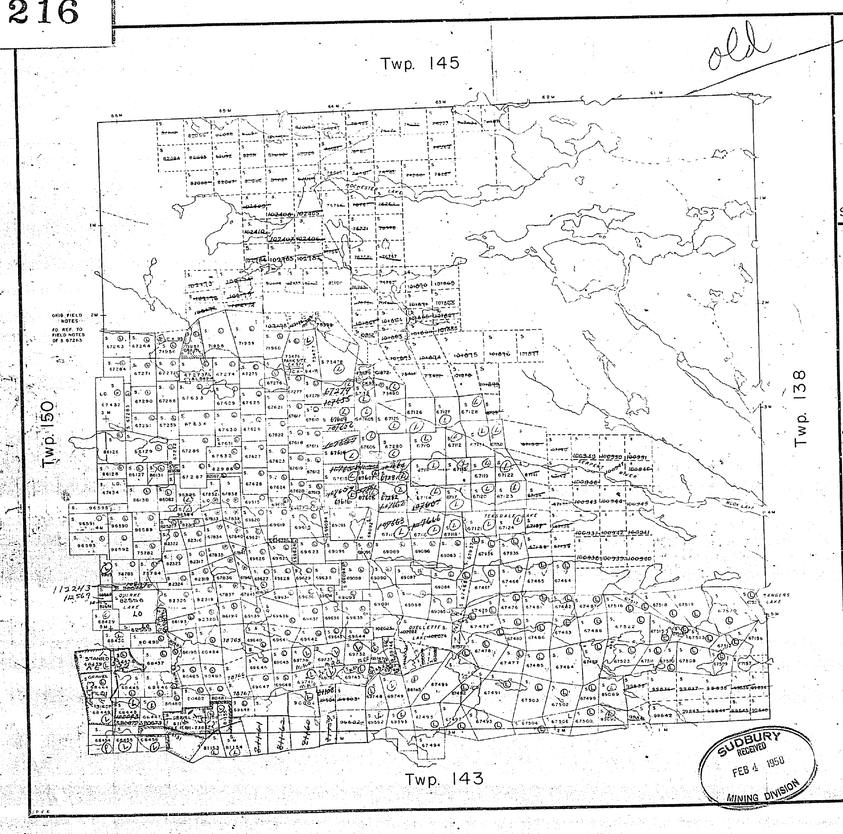

THE TOWNSHIP
OF
144
(BUCKLES)
DISTRICT OF
ALGOMA

SUDBURY
MINING DIVISION

SCALE: 1-INCH=40 CHAINS

LEGEND

PATENTED LAND	
CROWN LAND SALE	C.S.
LEASES	L
LOCATED LAND	Loc.
LICENSE OF OCCUPATION	L.O.
MINING RIGHTS ONLY	M.R.O.
SURFACE RIGHTS ONLY	S.R.O.
ROADS	
IMPROVED ROADS	
KING'S HIGHWAYS	
RAILWAYS	
POWER LINES	
MARSH OR MUSKEG	
MINES	
CANCELLED	K.C.

NOTES

This Twp. Lies Within The MISSISSAGI PROVINCIAL FOREST

400' Reserve to Dept. of Lands & Forest Around All Lakes And Rivers.

This Twp lies within the IMPROVEMENT DISTRICT of ELLIOT LAKE By Order Of The Ontario Municipal Board Dated 29 August, A.D., 1955.

Sand and gravel on all unpatented mining claims in this Twp reserved to the crown.

H.E.P.C. reserved for proposed trans line for claims S.84101 - 84102 and 71956 on 29, file O of M. 256 Vt., also claims: 84103, 86195, 80485.

PLAN NO.- M:1216

DEPARTMENT OF MINES
— ONTARIO —

M.1216

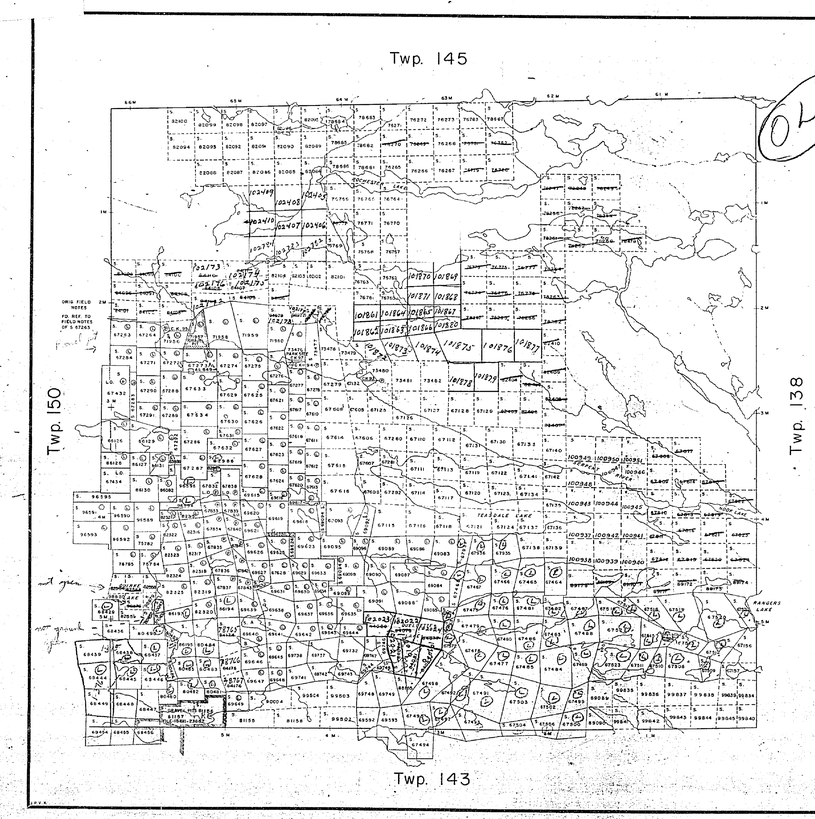

OLD

THE TOWNSHIP
OF
144
(BUCKLES)
DISTRICT OF
ALGOMA

SUDBURY
MINING DIVISION

SCALE: 1-INCH=40 CHAINS

LEGEND

PATENTED LAND	P
CROWN LAND SALE	C.S.
LEASES	L
LOCATED LAND	Loc.
LICENSE OF OCCUPATION	L.O.
MINING RIGHTS ONLY	M.R.O.
SURFACE RIGHTS ONLY	S.R.O.
ROADS	
IMPROVED = ROADS	
KING'S HIGHWAYS	
RAILWAYS	
POWER LINES	
MARSH OR MUSKEG	
MINES	
CANCELLED	C

NOTES

This. Twp. Lies Within The MISSISSAGI PROVINCIAL FOREST

400' Reserve to Dept. of Lands & Forest Around All Lakes And Rivers.

✓ This Twp. lies within the IMPROVEMENT DISTRICT of ELLIOT LAKE. By Order Of The Ontario Municipal Board Dated 29 August, A.D., 1955.

✓ Sand and gravel on all unpatented mining claims in this Twp. reserved to the crown.

H.E.P.C. reserved for proposed trans line for claims S.84101 - 84102 and 71956 oct. 29, file D of M. 256 VI., also claims: 84103, 86195, 80485.

PLAN NO. M.1216

DEPARTMENT OF MINES
— ONTARIO —

1216

TOWNSHIP 144

DISTRICT OF ALGOMA

(BUCKLES)

Scale 40 Chains = 1 Inch

M. 1216

TWP. 143

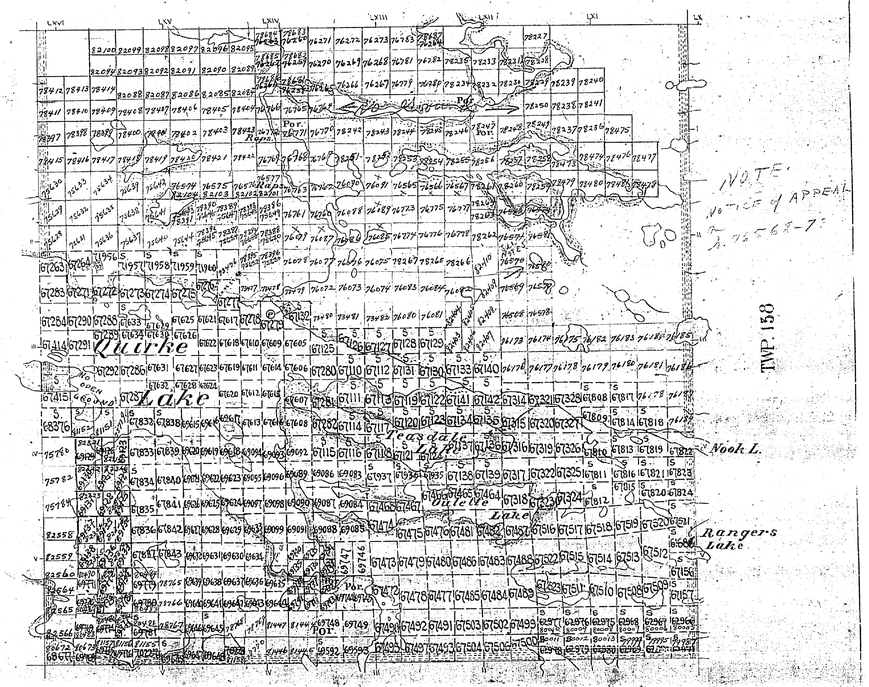

TWP. 143

Bdy. of Mississagi Provincial Forest shown thus

Surface reservations 200 wide by Dept. of Lands
shown thus

1216

TOWNSHIP 144

DISTRICT OF ALGOMA

(Buckles)
M. 1216

Scale 40 Chains = 1 Inch

TWP. 143

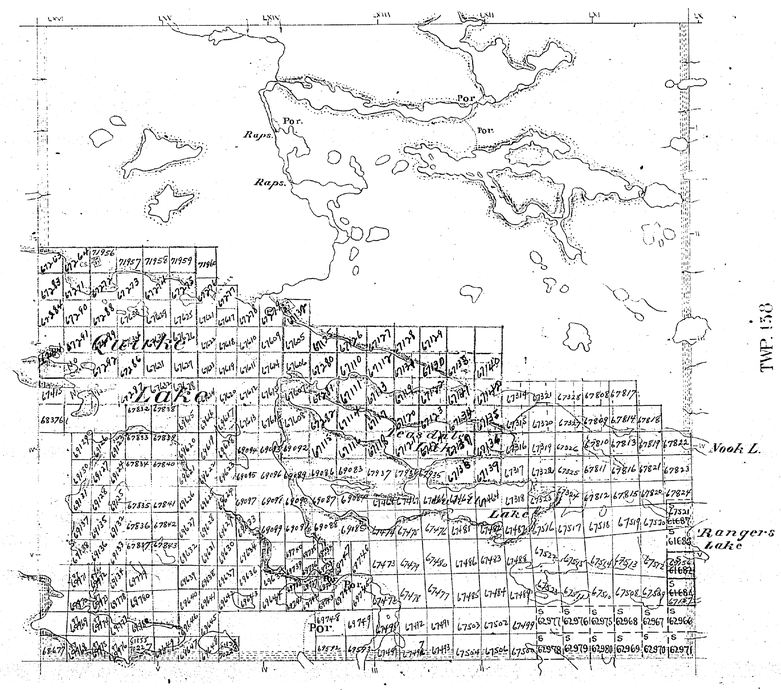

TWP. 143

Bdy of Mississagi Provincial Forest shown thus

Surface reservations: 200' wide, by Dept. of L. & F.
shown hereon thus

1216

TOWNSHIP 144

DISTRICT OF ALGOMA (BUCKLES)

Scale 40 Chains = 1 Inch M. 1216

TWP. 143

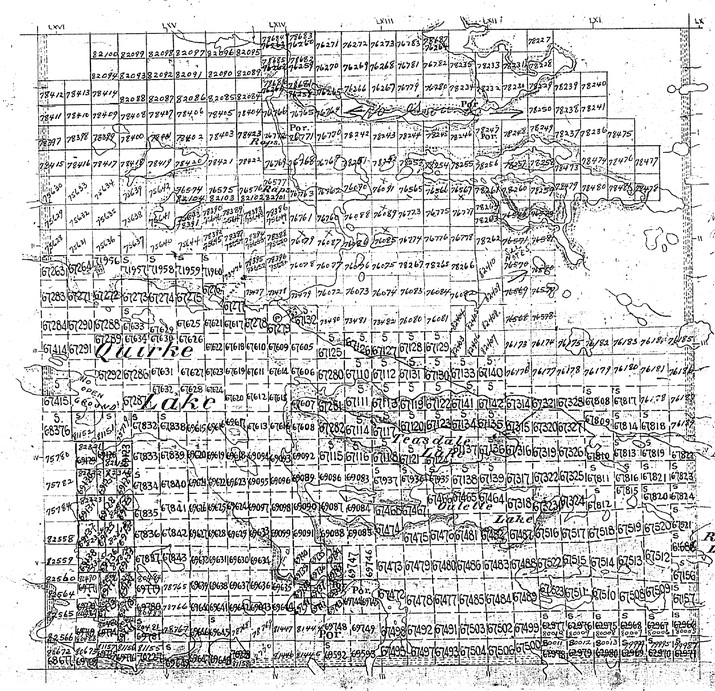
Quirke
Lake
Yeadon
Lake
Nook L.
Rangers
Lake
Por.
Rouge
Por.
Rouge
Por.
Por.
Por.

1216

TOWNSHIP 144

DISTRICT OF ALGOMA

(Buckles)
M. 1216

Scale 40 Chains = 1 Inch

TWP. 145

Resolute



TWP. 150

TWP. 150

TWP. 143

By a Mississippi Provincial Grant shown thus

Surface reservations not given by Dept of L. & F.
shown hereon thus

Buckles Twp
(Formerly
Twp 1216)

1216

TOWNSHIP ~~144~~ BUCKLES

DISTRICT OF ALGOMA

Scale 40 Chains = 1 Inch

TWP. 145

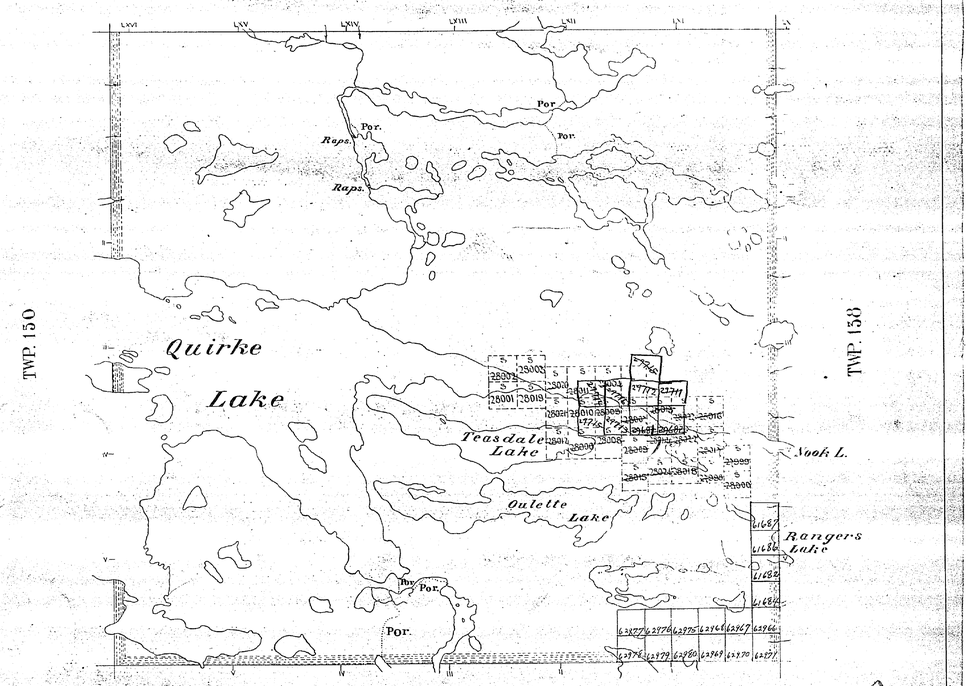

Sq. of Mississippi Provincial Forest shown thus

TWP. 145

M1216

DATE OF ISSUE
NOV 26 1935
NORTH BAY, ONT.

1216

Twp. 145 (Hughson)

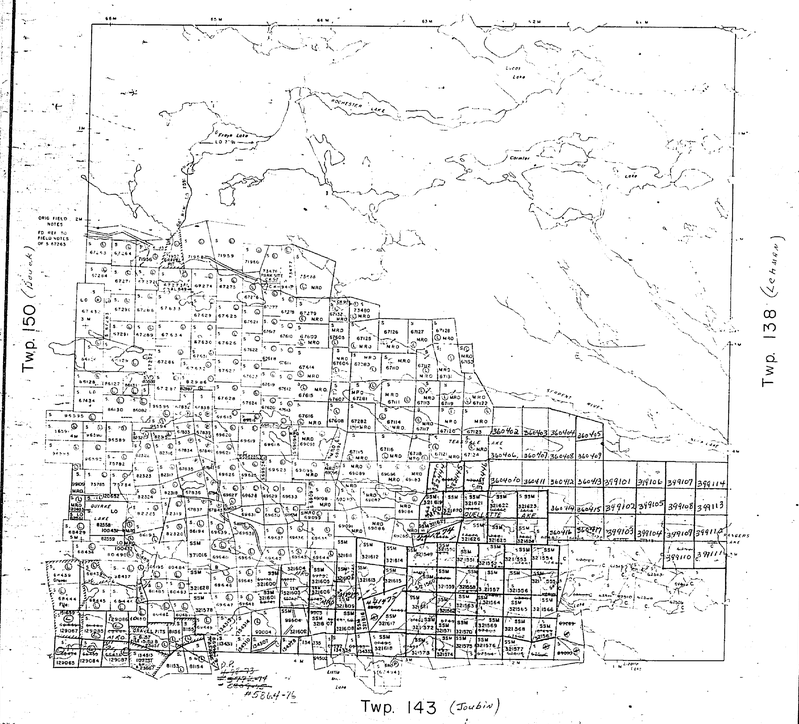

THE TOWNSHIP
OF

144
(BUCKLES)

DISTRICT OF
ALGOMA

SAULT STE. MARIE
MINING DIVISION

SCALE: 1-INCH=40 CHAINS

LEGEND

PATENTED LAND	Ⓟ
CROWN LAND SALE	C.S.
LEASES	Ⓛ
LOCATED LAND	Loc.
LICENSE OF OCCUPATION	L.O.
MINING RIGHTS ONLY	M.R.O.
SURFACE RIGHTS ONLY	S.R.O.
ROADS	
IMPROVED ROADS	
KING'S HIGHWAYS	
RAILWAYS	
POWER LINES	
MARSH OR MUSKEG	
MINES	
CANCELLED	C

NOTES

400' Surface Rights Reservation around all Lakes and Rivers.

This Twp lies within the IMPROVEMENT DISTRICT of ELLIOT LAKE By Order Of The Ontario Municipal Board Dated 29 August, A.D., 1955.

Sand and gravel on all unpatented mining claims in this Twp reserved to the crown.

H.E.P.C. reserved for proposed trans line for claims S 84101, 84102 and 71955 oct 29, file D of M. 256 V. also claims S 84103, 86195, 80485

NOTE - SSM 321609 - 321619 - see letter plan on 321609 with Ont 1/114 Name that Township, Blue River also 321624 & 321626 - 4-Plan

S. 67470, 67600, 69112, 70023, 79970 reserved for railway grants 1/75 at 4:00 p.m. E.S.T. Cut Gazette - April 16/75.

PLAN NO. M.1216

MINISTRY OF NATURAL RESOURCES
SURVEYS AND MAPPING BRANCH

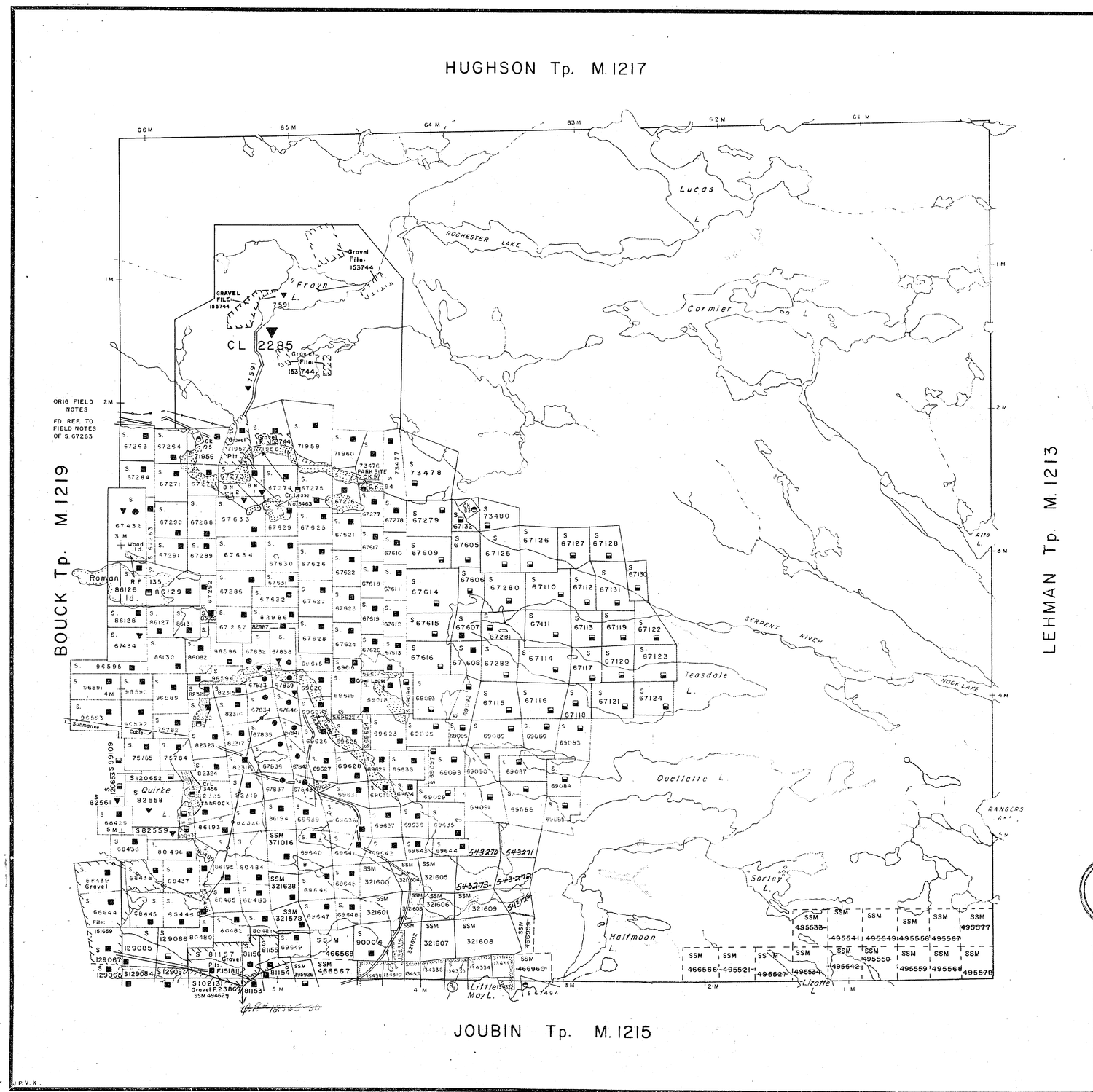

THE TOWNSHIP OF BUCKLES

DISTRICT OF ALGOMA

SAULT STE. MARIE MINING DIVISION

SCALE: 1-INCH=40 CHAINS

DISPOSITION OF CROWN LANDS

PATENT, SURFACE AND MINING RIGHTS
" , SURFACE RIGHTS ONLY
" , MINING RIGHTS ONLY
LEASE, SURFACE AND MINING RIGHTS
" , SURFACE RIGHTS ONLY
" , MINING RIGHTS ONLY
LICENCE OF OCCUPATION

ROADS
IMPROVED ROADS
KING'S HIGHWAYS
RAILWAYS
POWER LINES
MARSH OR MUSKEG
MINES
CANCELLED C.

NOTES

400' surface rights reservation along the shores of all lakes and rivers

This Township lies within the Corporation of the Township of Elliot Lake

Areas withdrawn from staking under Section 43 of the Mining Act (R.S.O. 1970).

Order No	File	Date	Disposition
(M) W 45/77	175639	25/4/77	Surface & Mining Rights

DATE OF ISSUE
JUN 12 1980

G.3265

PLAN NO.- ~~M.1216~~

ONTARIO
MINISTRY OF NATURAL RESOURCES
SURVEYS AND MAPPING BRANCH

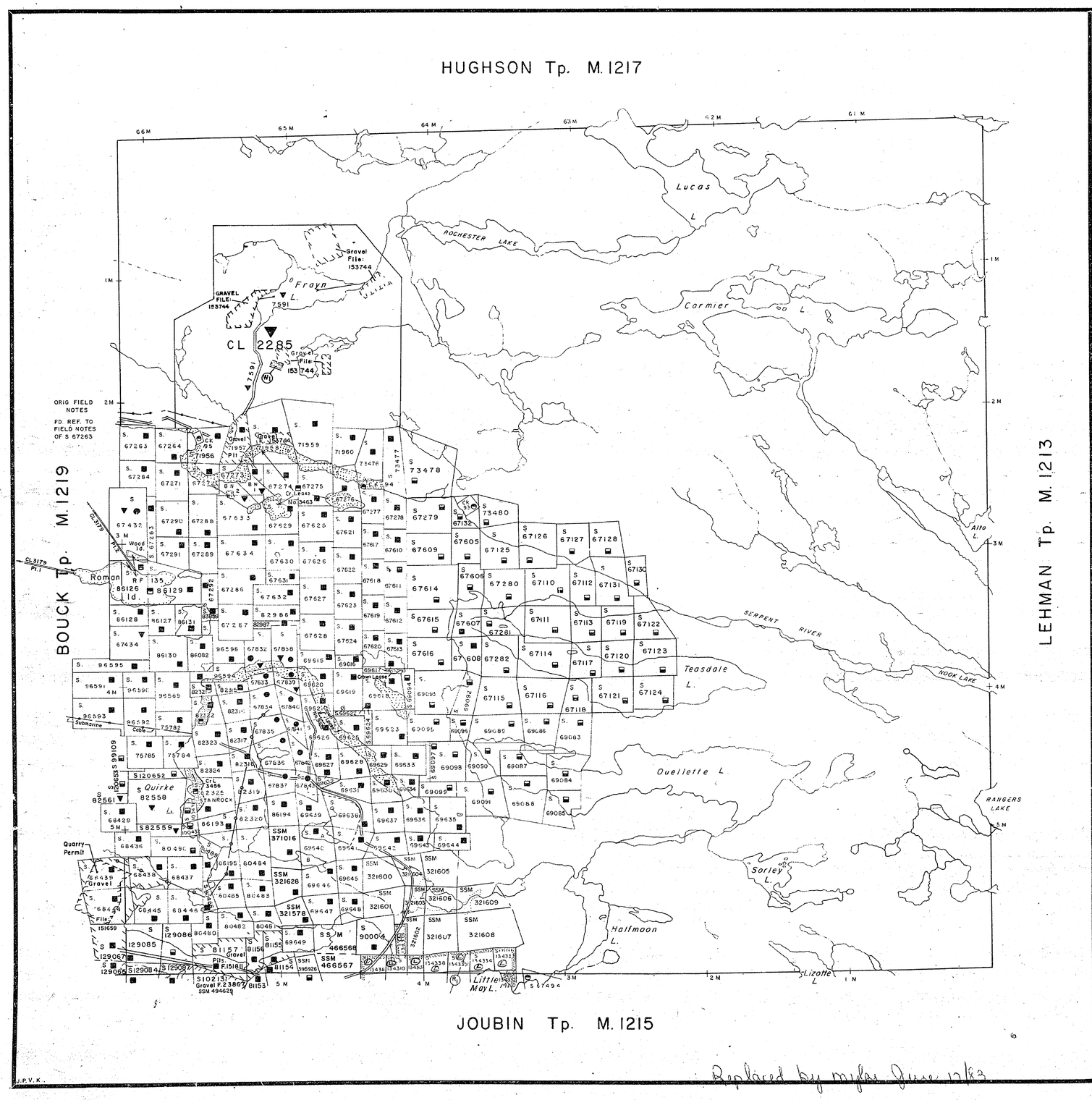

THE TOWNSHIP OF BUCKLES

DISTRICT OF ALGOMA

SAULT STE. MARIE MINING DIVISION

SCALE: 1-INCH=40 CHAINS

DISPOSITION OF CROWN LANDS

PATENT,	SURFACE AND MINING RIGHTS	
" ,	SURFACE RIGHTS ONLY	
" ,	MINING RIGHTS ONLY	
LEASE,	SURFACE AND MINING RIGHTS	
" ,	SURFACE RIGHTS ONLY	
" ,	MINING RIGHTS ONLY	
LICENCE	OF OCCUPATION	▼

ROADS
IMPROVED ROADS
KING'S HIGHWAYS
RAILWAYS
POWER LINES
MARSH OR MUSKEG
MINES
CANCELLED

NOTES

400' surface rights reservation along the shores of all lakes and rivers

This Township lies within the Corporation of the Township of Elliot Lake

Areas withdrawn from staking under Section 43 of the Mining Act (R.S.O. 1970).

Order No	File	Date	Disposition
(W) W.45/77	175639	25/4/77	Surface & Mining Rights

DATE OF ISSUE
SEP 21 1982
WASTE DISPOSAL SITE
SUBJECT TO SECTION 46 OF THE ENVIRONMENTAL PROTECTION ACT 1971

(W) JUNE 10/81 FILE No. 153744

G.3265

PLAN NO.- ~~M.1216~~

ONTARIO
MINISTRY OF NATURAL RESOURCES
SURVEYS AND MAPPING BRANCH

Replaced by m/for June 17/83

J.P.V.K.

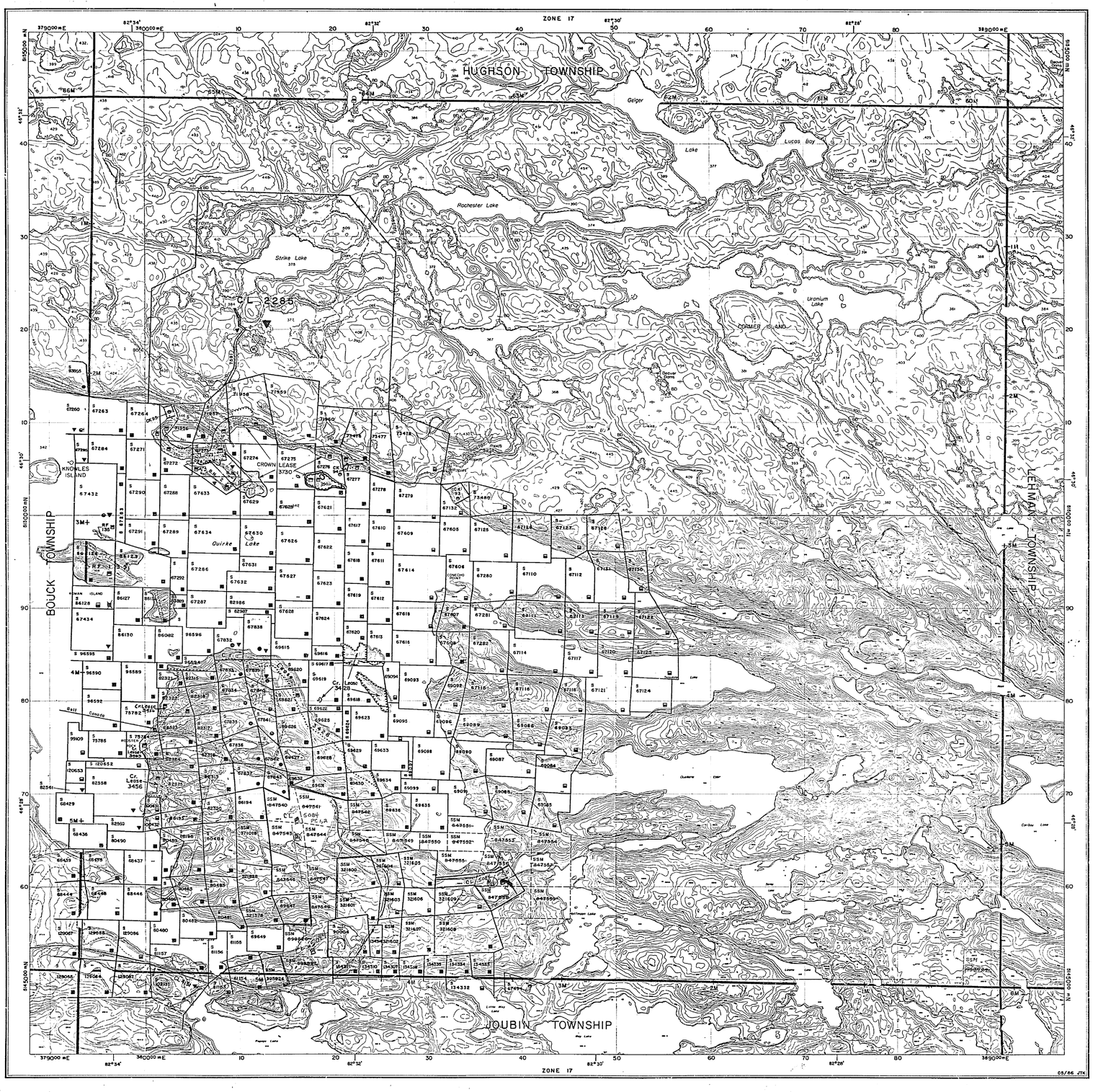
ZONE 17
HUGHSON TOWNSHIP
Geiger Lake
Lucas Bay
Rochester Lake
Strike Lake
CL 2285
Uranium Lake
FORMER ISLAND
KNOWLES ISLAND
CROWN LEASE 3730
Quirke Lake
BOUCK TOWNSHIP
LEHMAN TOWNSHIP
JOUBIN TOWNSHIP
Cr. Lease 3456
Cr. Lease 3428
Cr. Lease 3429
Cr. Lease 3430
Cr. Lease 3431
Cr. Lease 3432
Cr. Lease 3433
Cr. Lease 3434
Cr. Lease 3435
Cr. Lease 3436
Cr. Lease 3437
Cr. Lease 3438
Cr. Lease 3439
Cr. Lease 3440
Cr. Lease

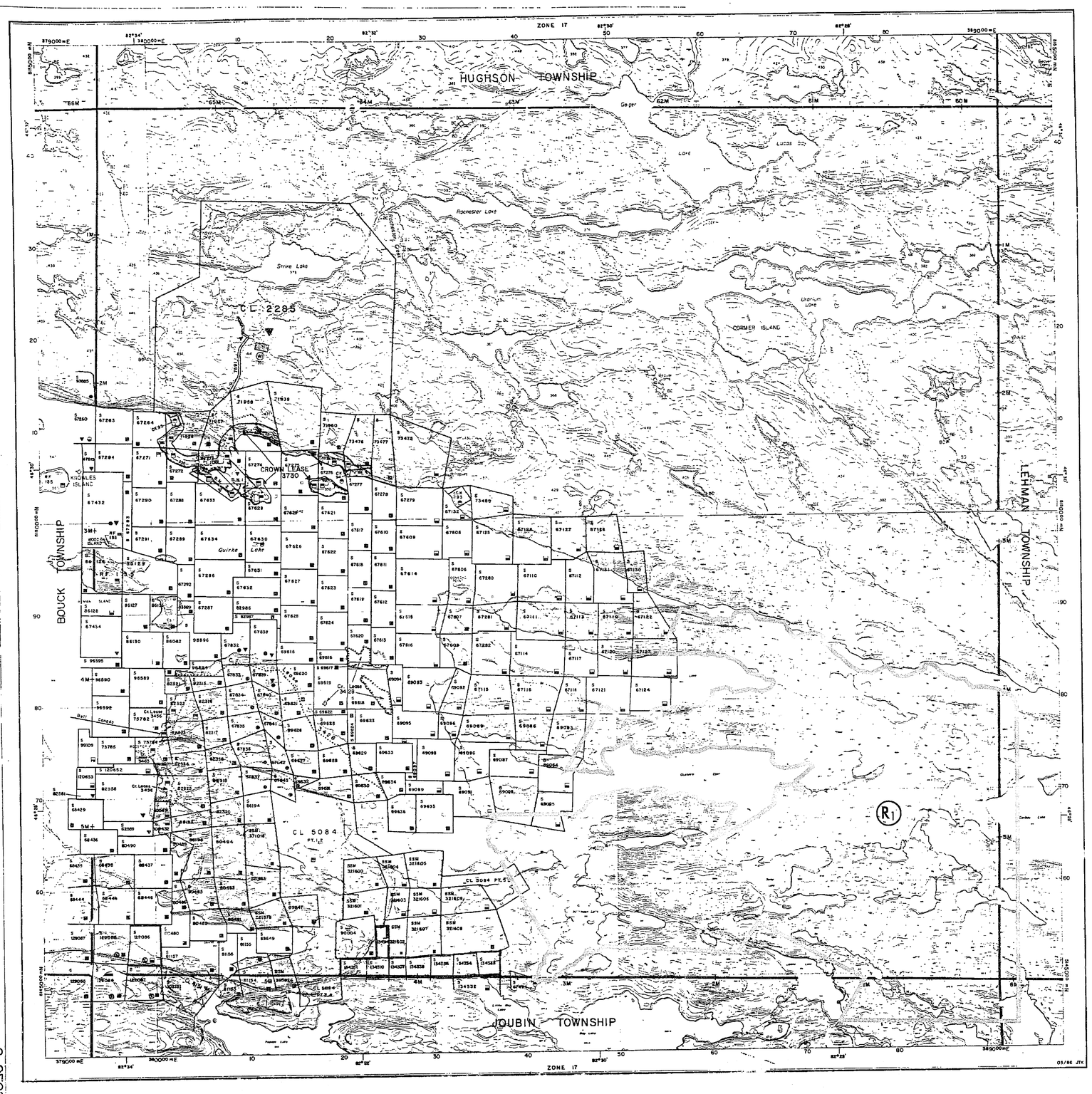

Ministry of Natural Resources
Ontario

Ministry of Northern Development and Mines

INDEX TO LAND DISPOSITION

PLAN
G-3265

TOWNSHIP
BUCKLES

M.N.R. ADMINISTRATIVE DISTRICT
BLIND RIVER

MINING DIVISION
SAULT STE. MARIE

LAND TITLES/REGISTRY DIVISION
ALGOMA

Scale 1:20 000

Metres 500 0 1000 2000

Feet 1000 0 1000 2000 3000 4000 5000 6000 7000 8000 9000 10000

Contour Interval 10 Metres

SYMBOLS

Boundary
- Township, Meridian, Baseline
- Road allowance; surveyed
  - shoreline
- Lot/Concession; surveyed
  - unsurveyed
- Parcel; surveyed
  - unsurveyed
- Right-of-way; road
  - railway
  - utility
- Reservation
- Cliff, Pit, Pile
- Contour
  - Interpolated
  - Approximate
  - Depression
- Control point (horizontal)
- Flooded land
- Mine head frame
- Pipeline (above ground)
- Railway; single track
  - double track
  - abandoned
- Road; highway, county, township
  - access
  - trail, bush
- Shoreline (original)
- Transmission line
- Wooded area

DISPOSITION OF CROWN LANDS

Patent
- Surface & Mining Rights
- Surface Rights Only
- Mining Rights Only

Lease
- Surface & Mining Rights
- Surface Rights Only
- Mining Rights Only

Licence of Occupation

Order-In-Council

Cancelled

Reservation

Sand & Gravel

The 1975 Magnetic Bearing
Approx. 16°W Annual Change
Decreasing 0°30'

AREAS WITHDRAWN FROM DISPOSITION

MRO - Mining Rights Only
SRO - Surface Rights Only
M+S - Mining and Surface Rights

Description	Order No.	Date	Disposition	File
R1	SEC 35 W-LL-C 227/99 ONT MAY 17/99 M+S			

NOTES

W1 WASTE DISPOSAL SITE SUBJECT TO SEC. 46 OF THE ENVIRONMENTAL PROTECTION ACT 1971. JUNE 10/81 FILE 153744

* MINING RIGHTS ONLY.
** SURFACE & MINING RIGHTS
(SEE ONTARIO GAZETTE-MAY 9/92)
OPEN FOR PROSPECTING,STAKING OUT,SALE AT 7-00 AM JUNE 1/92.

SURFACE AND MINING RIGHTS (SEE ONTARIO GAZETTE MAY 16/94 - OPEN FOR PROSPECTING, STAKING OUT, SALE OR LEASE AT 7-00 AM STANDARD TIME JUNE 1/94

M Mining Rights only
S Mining - Surface Rights

OPEN FOR PROSPECTING, STAKING OUT, SALE OR LEASE AT 8:00 AM STANDARD TIME ON JUNE 1/97 ONTARIO GAZETTE MAY 15/97

THE INFORMATION THAT APPEARS ON THIS MAP HAS BEEN COMPILED FROM VARIOUS SOURCES, AND ACCURACY IS NOT GUARANTEED. THOSE WISHING TO STAKE MINING CLAIMS SHOULD CONSULT WITH THE MINING RECORDER, MINISTRY OF NORTHERN DEVELOPMENT AND MINES, FOR ADDITIONAL INFORMATION ON THE STATUS OF THE LANDS SHOWN HEREON.

Map base and land disposition drafting by Surveys and Mapping Branch, Ministry of Natural Resources.

The disposition of land, location of lot fabric and parcel boundaries on this index was compiled for administrative purposes only.

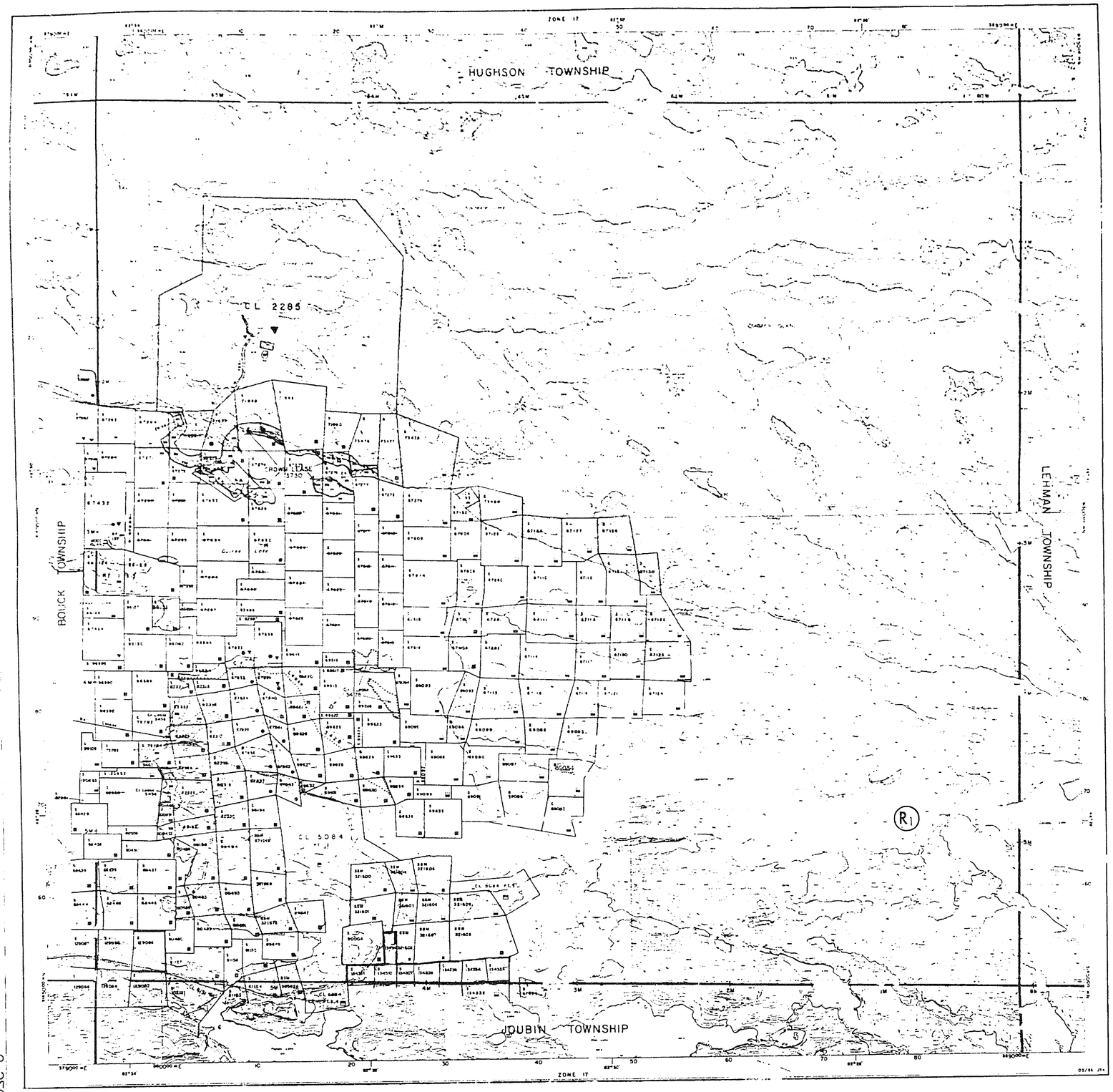

Ministry of Natural Resources
Ontario

Ministry of Northern Development and Mines

INDEX TO LAND DISPOSITION

PLAN
G-3265

TOWNSHIP
BUCKLES

M.N.R. ADMINISTRATIVE DISTRICT
BLIND RIVER

MINING DIVISION
SAULT STE. MARIE

LAND TITLES/REGISTRY DIVISION
ALGOMA

Scale 1:20 000

Contour Interval 10 Metres

SYMBOLS

Boundary
- Administrative District
- Township, Meridian, Baseline
- Road allowance, surveyed
- shoreline
- Lot/Concession, surveyed
- unsurveyed
- Parcel, surveyed
- unsurveyed
- Right-of-way, road
- railway
- utility
- Reservation
- Cliff, Pit, Pile
- Contour
- Interpolated
- Approximate
- Depression
- Control point (horizontal)
- Flooded land
- Mine shaft
- Pipeline (above ground)
- Railway, single track
- double track
- abandoned
- River/Stream/Creek
- Intermittent
- Road, highway, county, township
- access
- trail, bush
- Shoreline (original)
- Transmission line
- Wooded area

DISPOSITION OF CROWN LANDS

Patent
- Surface & Mining Rights
- Surface Rights Only
- Mining Rights Only

Lease
- Surface & Mining Rights
- Surface Rights Only
- Mining Rights Only

Licence of Occupation

Order-in-Council

Cancelled

Reservation

Sand & Gravel

The 1975 Magnetic Bearing Approx. 1.4 W Annual Change Increasing 0.5'.

AREAS WITHDRAWN FROM DISPOSITION

MRO - Mining Rights Only
SRO - Surface Rights Only
M+S - Mining and Surface Rights

Description	Order-in-Council	Date	Disposition	File
(1) SEC 35 IN ALG 22795 ONT MAY 17/90 M+S				

NOTES

(2) WASTE DISPOSAL SITE SUBJECT TO SEC 46 OF THE ENVIRONMENTAL PROTECTION ACT 1971 JUNE 6/18 SEE 63744

(3) MINING RIGHTS ONLY
SURFACE & MINING RIGHTS
CLOSED FOR PROSPECTING, STAKING OUT, SALE OR LEASE AT 8:00 AM STANDARD TIME ON JUNE 1/87 ONTARIO GAZETTE MAY 15/87

(4) MINING RIGHTS ONLY
(5) MINING + SURFACE RIGHTS
OPEN FOR PROSPECTING, STAKING OUT, SALE OR LEASE AT 8:00 AM STANDARD TIME ON JUNE 1/87 ONTARIO GAZETTE MAY 15/87

THE INFORMATION THAT APPEARS ON THIS MAP HAS BEEN COMPILED FROM VARIOUS SOURCES, AND ACCURACY IS NOT GUARANTEED. THOSE WISHING TO STAKE MINING CLAIMS SHOULD CONSULT WITH THE MINING RECORDER, MINISTRY OF NORTHERN DEVELOPMENT AND MINES, FOR ADDITIONAL INFORMATION ON THE STATUS OF THE LANDS SHOWN HEREON.

Map base and land disposition drafting by Surveys and Mapping Branch, Ministry of Natural Resources

The disposition of land, location of lot fabric and parcel boundaries on this index was compiled for administrative purposes only.

G-3265 BUCKLES TWP