CRAYFISH LAKE AREA G-2711

AMES TWP. G-642

CRAYFISH LAKE AREA G-2711

90°45'

90°30'

48°37'30"

AMES TWP.
REFER TO TWP. PLAN G-642

FOR STATUS OF LANDS IN THIS AREA REFER TO TWP. PLAN G-642

MOSS TWP. G-676
ALSO PART TILLY LAKE AREA G-562

Tilly Lake Area (G-770) (G-562)

Greenwater Lake Area (G-724) (G-2713)

MOSS TWP.
REFER TO TWP. PLAN G-676

FOR STATUS OF LANDS IN THIS AREA REFER TO TWP. PLAN G-676

NOTICE:
The information that appears on this map has been compiled from various sources, and accuracy is not guaranteed. Those wishing to stake mining claims should consult with the Mining Recorder, Ministry of Northern Development and Mines, for additional information on the status of the lands shown hereon.

Nelson Lake Area (G-745)

48°30'

37'

36'

35'

34'

33'

32'

31'

44' 43' 42' 41' 40' 39' 38' 37' 36' 35' 34' 33' 32' 31'

485903

JPv.K.

REFERENCES

For status of islands in Upper Shebandowan Lake refer to M.N.R. records.

Areas withdrawn from staking under Section 43 of the Mining Act:

	File	Date	Disposition
(43)	105751	25/6/71	S.R.O.

(RI) SURFACE RIGHTS ONLY WITHDRAWN FROM STAKING. SECTION 36, ORDER W-NCR-06/84, APRIL 04/84 GARBAGE DISPOSAL SITE.

LEGEND

- HIGHWAY AND ROUTE No.
- OTHER ROADS
- TRAILS
- SURVEYED LINES
  - TOWNSHIPS, BASE LINES, ETC
  - LOTS, MINING CLAIMS, PARCELS, ETC
- UNSURVEYED LINES
  - LOT LINES
  - PARCEL BOUNDARY
  - MINING CLAIMS ETC
- RAILWAY AND RIGHT OF WAY
- UTILITY LINES
- NON PERENNIAL STREAM
- FLOODING OR FLOODING RIGHTS
- SUBDIVISION OR COMPOSITE PLAN
- RESERVATIONS
- ORIGINAL SHORELINE
- MARSH OR MUSKEG
- MINES
- TRAVERSE MONUMENT

DISPOSITION OF CROWN LANDS

TYPE OF DOCUMENT	SYMBOL
PATENT, SURFACE & MINING RIGHTS	
" , SURFACE RIGHTS ONLY	
" , MINING RIGHTS ONLY	
LEASE, SURFACE & MINING RIGHTS	
" , SURFACE RIGHTS ONLY	
" , MINING RIGHTS ONLY	
LICENCE OF OCCUPATION	
ORDER-IN-COUNCIL	OC
RESERVATION	(R)
CANCELLED	
SAND & GRAVEL	(S)

NOTE: MINING RIGHTS IN PARCELS PATENTED PRIOR TO MAY 6, 1913, VESTED IN ORIGINAL PATENTEE BY THE PUBLIC LANDS ACT, R.S.O. 1970, CHAP. 380, SEC. 63, SUBSEC 1.

SCALE: 1 INCH = 40 CHAINS

FEET 0 1000 2000 4000 6000 8000

METRES 0 200 1000 (1 KM) 2000 (2 KM)

In Service Aug. 13/93.

AREA

BURCHELL LAKE

M.N.R. ADMINISTRATIVE DISTRICT
THUNDER BAY

MINING DIVISION
THUNDER BAY

LAND TITLES / REGISTRY DIVISION
THUNDER BAY

Ministry of Natural Resources — Land Management Branch
Ontario

Out of Service Dec 5/96 A

Date	Number
OCTOBER 1982	G-706
In Service August 13, 1993 (A)	

CRAYFISH LAKE AREA G-2711

AMES TWP. G-642

CRAYFISH LAKE AREA G-2711

MOSS TWP. G-676
ALSO PART TILLY LAKE AREA G-562

Tilly Lake Area (G-562)

Greenwater Lake Area (G-724) (G-2713)

AMES TWP.
REFER TO TWP. PLAN G-642

FOR STATUS OF LANDS IN THIS AREA REFER TO TWP. PLAN G-642

FOR STATUS OF LANDS IN THIS AREA REFER TO TWP. PLAN G-676

MOSS TWP.
REFER TO TWP. PLAN G-676

NOTICE:
The information that appears on this map has been compiled from various sources, and accuracy is not guaranteed. Those wishing to stake mining claims should consult with the Mining Recorder, Ministry of Northern Development and Mines, for additional information on the status of the lands shown hereon.

Nelson Lake Area (G-745)

JPv.K.

485903

REFERENCES

For status of Islands in Upper Shebandowan Lake refer to M.N.R. records.

Areas withdrawn from staking under Section 43 of the Mining Act:

	File	Date	Disposition
(W)	~~100951~~	~~25/6/71~~	~~S.R.O.~~

(R) SURFACE RIGHTS ONLY WITHDRAWN FROM STAKING. SECTION 36, ORDER W-NCR-06/84, APRIL 04/84 GARBAGE DISPOSAL SITE.

DATE OF ISSUE

MAY 11 1993

PROVINCIAL RECORDING OFFICE - SUDBURY

LEGEND

- HIGHWAY AND ROUTE No.
- OTHER ROADS
- TRAILS
- SURVEYED LINES
  - TOWNSHIPS, BASE LINES ETC.
  - LOTS, MINING CLAIMS, PARCELS ETC.
- UNSURVEYED LINES
  - LOT LINES
  - PARCEL BOUNDARY
  - MINING CLAIM SET
- RAILWAY AND RIGHT OF WAY
- UTILITY LINES
- NON PERENNIAL STREAM
- FLOODING OR FLOODING RIGHTS
- SUBDIVISION OR COMPOSITE PLAN
- RESERVATIONS
- ORIGINAL SHORELINE
- MARSH OR MUSKEG
- MINES
- TRAVERSE MONUMENT

DISPOSITION OF CROWN LANDS

TYPE OF DOCUMENT	SYMBOL
PATENT, SURFACE & MINING RIGHTS	●
" SURFACE RIGHTS ONLY	◒
" MINING RIGHTS ONLY	◓
LEASE, SURFACE & MINING RIGHTS	■
" SURFACE RIGHTS ONLY	◧
" MINING RIGHTS ONLY	◨
LICENCE OF OCCUPATION	▼
ORDER-IN-COUNCIL	OC
RESERVATION	(R)
CANCELLED	⊗
SAND & GRAVEL	(S)

NOTE: MINING RIGHTS IN PARCELS PATENTED PRIOR TO MAY 6 1913, VESTED IN ORIGINAL PATENTEE BY THE PUBLIC LANDS ACT, R.S.O. 1970, CHAP. 380, SEC. 63, SUBSEC. 1

SCALE: 1 INCH = 40 CHAINS

FEET 0 1000 2000 4000 6000 8000
METRES 0 200 1000 2000
(1 KM) (2 KM)

AREA — In Service Aug. 13/93.

BURCHELL LAKE

M.N.R. ADMINISTRATIVE DISTRICT
THUNDER BAY

MINING DIVISION
THUNDER BAY

LAND TITLES / REGISTRY DIVISION
THUNDER BAY

Ministry of Natural Resources — Land Management Branch
Ontario

Date	Number
OCTOBER 1982	G-706
In Service August 13, 1993 (R)	

CRAYFISH LAKE AREA G-2711

AMES TWP. G-642

CRAYFISH LAKE AREA G-2711

MOSS TWP. G-676
ALSO PART TILLY LAKE AREA G-562

Tilly Lake Area (G-770) (G-562)

Greenwater Lake Area (G-7241) (G-2713)

90°45' 90°30'

48°37'30"

AMES TWP.
REFER TO TWP PLAN G-642

FOR STATUS OF LANDS IN THIS AREA REFER TO TWP. PLAN G-642

FOR STATUS OF LANDS IN THIS AREA REFER TO TWP. PLAN G-676

MOSS TWP.
REFER TO TWP PLAN G-676

NOTICE:
The information that appears on this map has been compiled from various sources, and accuracy is not guaranteed. Those wishing to stake mining claims should consult with the Mining Recorder, Ministry of Northern Development and Mines, for additional information on the status of the lands shown hereon.

1210794 1210775 1232256 1232257 1232514 1232513 1232059 1232087 1232084 1215422 1215424 1215425 1232085 1232089 1219414 1232088 1232091 1215426 1215427 1232090 1232092 1215430 1217346 1232083 1232086 1215436 1216087 1215086 1196231 1183591 1215088 1215429 1205299 1195605 1205297 1205298 1215434 1215431 1215437 1210052 1215435 1210574 1215433 1216443 1216167 1195607 1210576 1210575 1210578 1210579 1210580 1215761 1215748 1232157 1232158 1232159 1217108 1210781 1215747 1215087 1216744 1216743 1210411 1215423 1232086 1215761

Burchell Lake
Lake
Simple Lake
Upper Shebandowan Lake
Firefly Lake
Grouse Lake
Watershed Lake
Squeers Lake
Obadinaw River
Rainbow Lake
Wawiog River
Fountain Creek
Moss Lake
Snodgrass Lake
Waverly Creek
Dadys Creek
Hermia Lake
SPRUCE I.
CEDAR I.

48°30'

90°45' 44' 43' 42' 41' 40' 39' 38' 37' 36' 35' 34' 33' 32' 31' 90°30'

37' 36' 35' 34' 33' 32' 31'

Nelson Lake Area (G-745)

485903

JPv.K.

REFERENCES

For status of islands in Upper Shebandowan Lake refer to M.N.R. records.

Areas withdrawn from staking under Section 43 of the Mining Act:

	File	Date	Disposition
(W)	105751	25/6/71	S.R.O.

(RI) SURFACE RIGHTS ONLY WITHDRAWN FROM STAKING. SECTION 36, ORDER W-NCR-06184, APRIL 04/84 GARBAGE DISPOSAL SITE.

LEGEND

HIGHWAY AND ROAD
OTHER ROAD
TRAILS
SURVEYED LINES
TOWNSHIP, BASE LINE, ETC.
LOT, CONCESSION, ETC.
UNSURVEYED LINES
LOT LINE
PARCEL BOUNDARY
MINING CLAIMS ETC.
RAILWAY AND RIGHT OF WAY
UTILITY LINES
NON PERENNIAL STREAM
FLOODING OR FLOODING RIGHTS
SUBDIVISION, PLAN
RESERVATIONS
ORIGINAL SHORELINE
MARSH OR MUSKEG
MINES X
TRAVERSE MONUMENT

DISPOSITION OF CROWN LANDS

TYPE OF DOCUMENT	SYMBOL
PATENT, SURFACE & MINING RIGHTS	
" SURFACE RIGHTS ONLY	
" MINING RIGHTS ONLY	
LEASE, SURFACE & MINING RIGHTS	
" SURFACE RIGHTS ONLY	
" MINING RIGHTS ONLY	
LICENCE OF OCCUPATION	
ORDER IN COUNCIL	OC
RESERVATION	R
CANCELLED	C
SAND & GRAVEL	S

NOTE: MINING RIGHTS IN PARCELS PATENTED PRIOR TO MAY 6 1913, VESTED IN ORIGINAL PATENTEE BY THE PUBLIC LANDS ACT R.S.O. 1970 CHAP 380 SEC 63 SUBSEC 1

SCALE: 1 INCH = 40 CHAINS

0 1000 2000 4000 6000 8000 FEET
0 500 1000 2000 METRES

In Service Aug. 13/93.

AREA

BURCHELL LAKE

M.N.R ADMINISTRATIVE DISTRICT
THUNDER BAY

MINING DIVISION
THUNDER BAY

LAND TITLES / REGISTRY DIVISION
THUNDER BAY

Ministry of Natural Resources
Ontario
Land Management Branch

Date OCTOBER 1982

In Service August 13, 1993

Number G-706

CRAYFISH LAKE AREA G-2711

AMES TWP. G-642

CRAYFISH LAKE AREA G-2711

90°45'

90°30'

48°37'30"

48°30'

MOSS TWP. G-676
ALSO PART TILLY LAKE AREA G-562

Tilly Lake Area ~~(G-770)~~ (G-562)

Greenwater Lake Area ~~(G-724)~~ (G-2713)

AMES TWP.
REFER TO TWP. PLAN G-642

FOR STATUS OF LANDS IN THIS AREA REFER TO TWP. PLAN G-642

FOR STATUS OF LANDS IN THIS AREA REFER TO TWP. PLAN G-676

MOSS TWP.
REFER TO TWP. PLAN G-676

NOTICE:
The information that appears on this map has been compiled from various sources, and accuracy is not guaranteed. Those wishing to stake mining claims should consult with the Mining Recorder, Ministry of Northern Development and Mines, for additional information on the status of the lands shown hereon.

Nelson Lake Area (G-745)

44' 43' 42' 41' 40' 39' 38' 37' 36' 35' 34' 33' 32' 31'

37' 36' 35' 34' 33' 32' 31'

485903

JP v.K.

REFERENCES

For status of islands in Upper Shebandowan Lake refer to M.N.R. records.

Areas withdrawn from staking under Section 43 of the Mining Act:

	File	Date	Disposition
(42)	~~105751~~	~~-25/6/71-~~	~~-S.R.O.~~

(R) SURFACE RIGHTS ONLY WITHDRAWN FROM STAKING, SECTION 36, ORDER W-NCR-06/84, APRIL 04/84 GARBAGE DISPOSAL SITE

LEGEND

- HIGHWAY AND ROUTE No.
- OTHER ROADS
- TRAILS
- SURVEYED LINES
  - TOWNSHIPS BASE LINES ETC.
  - LOTS, MINING CLAIMS, PARCELS ETC.
- UNSURVEYED LINES
  - LOT LINES
  - PARCEL BOUNDARY
  - MINING CLAIMS ETC.
- RAILWAY AND RIGHT OF WAY
- UTILITY LINES
- NON PERENNIAL STREAM
- FLOODING OR FLOODING RIGHTS
- SUBDIVISION OR COMPOSITE PLAN
- RESERVATIONS
- ORIGINAL SHORELINE
- MARSH OR MUSKEG
- MINES
- TRAVERSE MONUMENT

DISPOSITION OF CROWN LANDS

TYPE OF DOCUMENT	SYMBOL
PATENT, SURFACE & MINING RIGHTS	●
" , SURFACE RIGHTS ONLY	●
" , MINING RIGHTS ONLY	●
LEASE, SURFACE & MINING RIGHTS	■
" , SURFACE RIGHTS ONLY	■
" , MINING RIGHTS ONLY	■
LICENCE OF OCCUPATION	▼
ORDER-IN COUNCIL	OC
RESERVATION	(R)
CANCELLED	(C)
SAND & GRAVEL	(S)

NOTE: MINING RIGHTS IN PARCELS PATENTED PRIOR TO MAY 6, 1913, VESTED IN ORIGINAL PATENTEE BY THE PUBLIC LANDS ACT R.S.O. 1970, CHAP. 380, SEC. 63, SUBSEC. 1

SCALE: 1 INCH = 40 CHAINS

FEET 0 1000 2000 4000 6000 8000

METRES 0 200 1000 2000 1 KM 2 KMS

AREA In Service Aug. 13/93.

BURCHELL LAKE

M.N.R. ADMINISTRATIVE DISTRICT
THUNDER BAY

MINING DIVISION
THUNDER BAY

LAND TITLES / REGISTRY DIVISION
THUNDER BAY

Ministry of Natural Resources — Land Management Branch — Ontario

Date OCTOBER 1982

In Service August 13, 1993

Number G-706

THUNDER BAY MINING DIVISION '96 APR 10 AM 11 11

APR 10, 1996
G-706

CRAYFISH LAKE AREA G-2711

AMES TWP. G-642

CRAYFISH LAKE AREA G-2711

MOSS TWP. G-676
ALSO PART TILLY LAKE AREA G-562

Tilly Lake Area ~~(G-562)~~

Greenwater Lake Area ~~(G-724)~~ (G-2713)

AMES TWP.
REFER TO TWP. PLAN G-642

FOR STATUS OF LANDS IN THIS AREA REFER TO TWP. PLAN G-642

FOR STATUS OF LANDS IN THIS AREA REFER TO TWP. PLAN G-676

MOSS TWP.
REFER TO TWP. PLAN G-676

NOTICE:
The information that appears on this map has been compiled from various sources, and accuracy is not guaranteed. Those wishing to stake mining claims should consult with the Mining Recorder, Ministry of Northern Development and Mines, for additional information on the status of the lands shown hereon.

1210794 1232266 1224766 1224762 1194161 1215428 1215424 1215425 1215086 1196231 1209936 1210414 1209955 1209953 1209954 1209952 1215430 1215427 1215426 1215436 1215429 1216087 1215088 1205299 1195605 1205297 1205298 1215431 1215434 1215435 1210052 1210574 1215433 1210575 1210576 1195607 1216443 1216167 1215761 1210578 1210579 1210580 1215437 1215748 1217781 1215747 1215087 1217200 1217108 1217346 1216744 1216743 1210411

Burchell Lake
Lake
Sheepadown Lake
Upper Firefly Lake
Grouse Lake
Watershed
Squeers Lake
Squeers Cr
Fountain Lake
Moss Lake
Snodgrass Lake
Rainbow Lake
Burchell River
Obadinan River
Wanlog Creek
Waverly Creek
Hermia Creek
Davys Cr
Spruce I
Cedar

48°37'30" 90°45' 90°30' 48°30'
44' 43' 42' 41' 40' 39' 38' 37' 36' 35' 34' 33' 32' 31'
37' 36' 35' 34' 33' 32' 31'

Nelson Lake Area (G-745)

4859Q3

JP v.K.

REFERENCES

For status of islands in Upper Shebandowan Lake refer to M.N.R. records.

Areas withdrawn from staking under Section 43 of the Mining Act:

File	Date	Disposition
42 ~~105751~~	~~25/6/71~~	S.R.O.

(R1) SURFACE RIGHTS ONLY WITHDRAWN FROM STAKING SECTION 36, ORDER W-NCR-06/84, APRIL 04/84 GARBAGE DISPOSAL SITE

DATE OF ISSUE

APR 0 6 1998

PROVINCIAL RECORDING OFFICE - SUDBURY

LEGEND

SURFACE RIGHTS ONLY
MINING RIGHTS ONLY
MARSH
MINES
TRAILER PARK

DISPOSITION OF CROWN LANDS

TYPE OF DOCUMENT	SYMBOL
PATENT, SURFACE & MINING RIGHTS	●
" SURFACE RIGHTS ONLY	◒
" MINING RIGHTS ONLY	◓
LEASE, SURFACE & MINING RIGHTS	■
" SURFACE RIGHTS ONLY	▣
" MINING RIGHTS ONLY	◪
LICENCE OF OCCUPATION	▼
ORDER IN COUNCIL	OC
RESERVATION	Ⓡ
CANCELLED	⊗
SAND & GRAVEL	Ⓢ

NOTE MINING RIGHTS IN PARCELS PATENTED PRIOR TO MAY 6 1913, VESTED IN ORIGINAL PATENTEE BY THE PUBLIC LANDS ACT R.S.O. 1970 CHAP. 380 SEC 63 SUBSEC 1

SCALE 1 INCH = 40 CHAINS

1" = 80 CHAINS = 1 MILE
1" = 2000 FEET = 0.4 KM

AREA In Service Aug. 13/93.

BURCHELL LAKE

M.N.R. ADMINISTRATIVE DISTRICT
THUNDER BAY

MINING DIVISION
THUNDER BAY

LAND TITLES / REGISTRY DIVISION
THUNDER BAY

Ontario Ministry of Natural Resources — Land Management Branch

Date OCTOBER 1982

In Service August 13, 1993 (R)

Number G-706

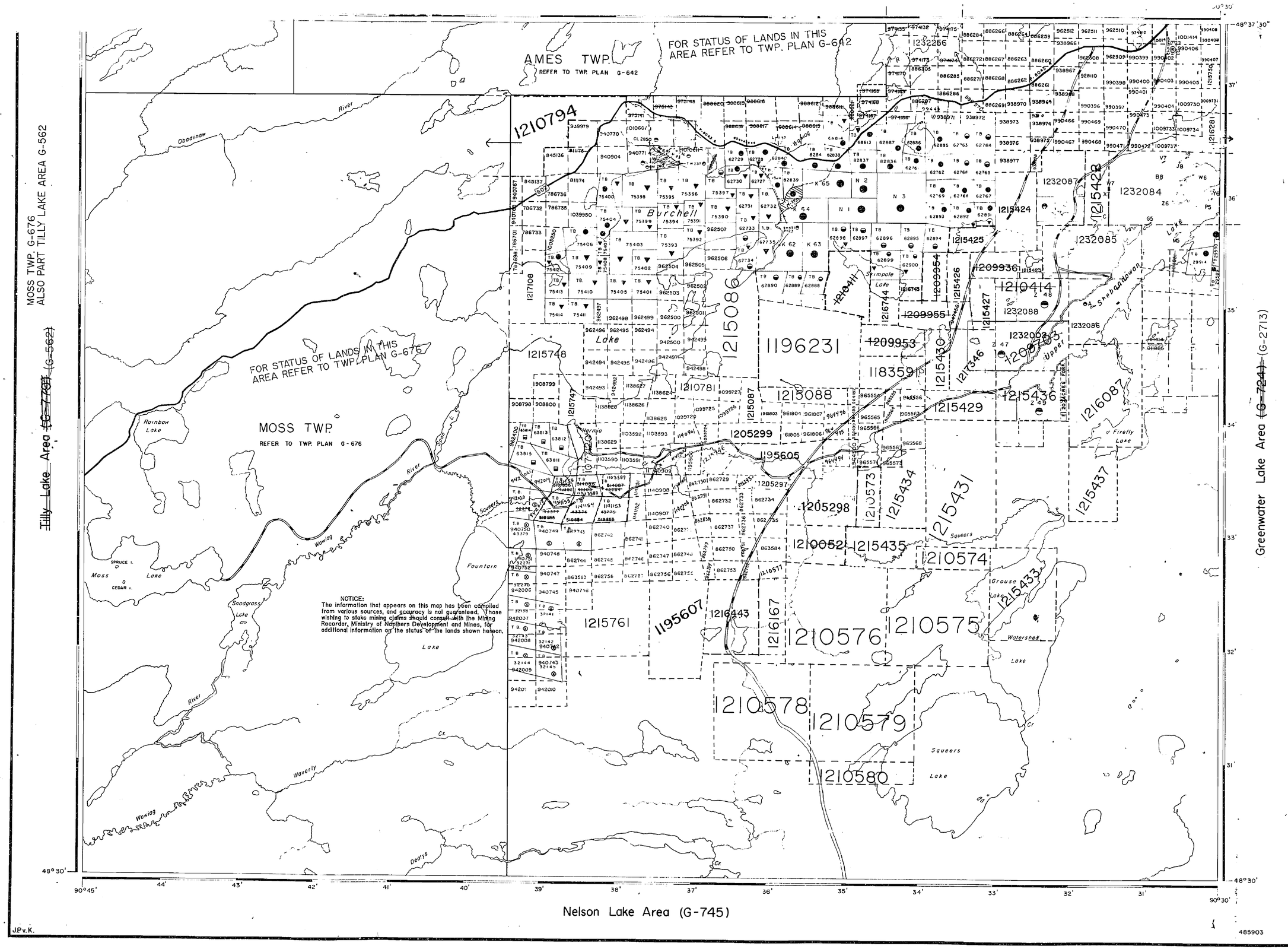

Areas withdrawn from staking under Section 43 of the Mining Act:

File	Date	Disposition
~~100751~~	~~25/6/71~~	~~S.R.O.~~

(R1) SURFACE RIGHTS ONLY WITHDRAWN FROM STAKING, SECTION 36, ORDER W-NCR-06/84, APRIL 04/84 GARBAGE DISPOSAL SITE.

DATE OF ISSUE

APR 15 1998

PROVINCIAL RECORDING OFFICE - SUDBURY

LEGEND

HIGHWAY AND ROUTE NO.
OTHER ROADS
TRAILS
SURVEYED LINES
TOWNSHIP OR MAJOR LINES
LOT LINES
UNSURVEYED LINES
LOT LINE
PARCEL BOUNDARY
MINING CLAIMS ETC.
RAILWAY AND RIGHT-OF-WAY
UTILITY LINES
NON-PERENNIAL STREAM
FLOODING OR FLOODING RIGHTS
SUBDIVISION OR COMPOSITE PLAN
RESERVATIONS
ORIGINAL SHORELINE
MARSH OR MUSKEG
MINES
TRAVERSE MONUMENT

DISPOSITION OF CROWN LANDS

TYPE OF DOCUMENT	SYMBOL
PATENT, SURFACE & MINING RIGHTS	●
" SURFACE RIGHTS ONLY	◓
" MINING RIGHTS ONLY	◒
LEASE, SURFACE & MINING RIGHTS	■
" SURFACE RIGHTS ONLY	⬒
" MINING RIGHTS ONLY	⬓
LICENCE OF OCCUPATION	▼
ORDER IN COUNCIL	OC
RESERVATION	(R)
CANCELLED	⊘
SAND & GRAVEL	⊙

NOTE: MINING RIGHTS IN PARCELS PATENTED PRIOR TO MAY 6, 1913, VESTED IN ORIGINAL PATENTEE BY THE PUBLIC LANDS ACT, R.S.O. 1970, CHAP. 380, SEC. 63, SUBSEC. 1

SCALE 1 INCH = 40 CHAINS

0 1000 2000 4000 6000 8000

0 200 1000 2000

METRES 1 KM 2 KM

In Service Aug. 13/93.

AREA

BURCHELL LAKE

M.N.R. ADMINISTRATIVE DISTRICT

THUNDER BAY

MINING DIVISION

THUNDER BAY

LAND TITLES / REGISTRY DIVISION

THUNDER BAY

Ontario — Ministry of Natural Resources — Land Management Branch

Date: OCTOBER 1982

In Service August 13, 1993

Number: **G-706**

485903

J.P.v.K.

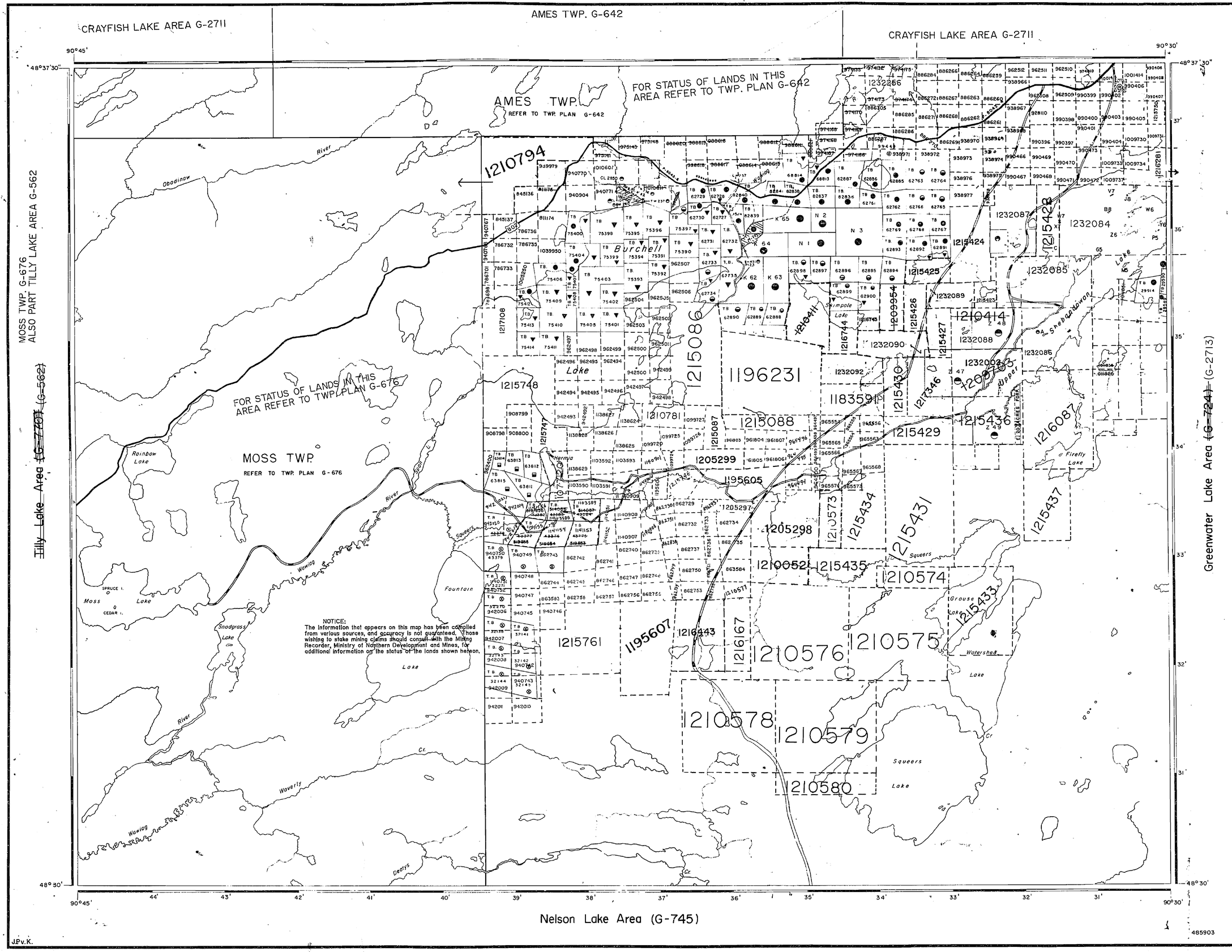

NOTICE:
The information that appears on this map has been compiled from various sources, and accuracy is not guaranteed. Those wishing to stake mining claims should consult with the Mining Recorder, Ministry of Northern Development and Mines, for additional information on the status of the lands shown hereon.

J.P.v.K.

REFERENCES

For status of islands in Upper Shebandowan Lake refer to M.N.R. records.

Areas withdrawn from staking under Section 43 of the Mining Act:

	File	Date	Disposition
	~~100751~~	~~25/6/71~~	~~S.R.O.~~

(R1) SURFACE RIGHTS ONLY WITHDRAWN FROM STAKING. SECTION 36, ORDER W-NCR-06/84, APRIL 04/84 GARBAGE DISPOSAL SITE.

DATE OF ISSUE

APR 29 1998

PROVINCIAL RECORDING OFFICE - SUDBURY

LEGEND

HIGHWAY AND ROADS
OTHER ROADS
TRAILS
SURVEYED LINES
TOWNSHIPS, ABSENTEE LINES, LOTS, MINING CLAIMS, PARCELS, ETC.
UNSURVEYED LINES
LOT LINE
PARCEL BOUNDARY
MINING CLAIMS ETC.
RAILWAY AND RIGHT OF WAY
UTILITY LINES
NON PERENNIAL STREAM
FLOODING OR FLOODING RIGHTS
SUBDIVISION OR COMPOSITE PLAN
RESERVATIONS
ORIGINAL SHORELINE
MARSH OR MUSKEG
MINES
TRAVERSE MONUMENT

DISPOSITION OF CROWN LANDS

TYPE OF DOCUMENT	SYMBOL
PATENT, SURFACE & MINING RIGHTS	●
" SURFACE RIGHTS ONLY	◓
" MINING RIGHTS ONLY	◒
LEASE, SURFACE & MINING RIGHTS	■
" SURFACE RIGHTS ONLY	▣
" MINING RIGHTS ONLY	▤
LICENCE OF OCCUPATION	▼
ORDER-IN-COUNCIL	OC
RESERVATION	Ⓡ
CANCELLED	⊗
SAND & GRAVEL	Ⓖ

NOTE: MINING RIGHTS IN PARCELS PATENTED PRIOR TO MAY 6 1913, VESTED IN ORIGINAL PATENTEE BY THE PUBLIC LANDS ACT, R.S.O. 1970, CHAP. 380, SEC. 63, SUBSEC. 1

SCALE 1 INCH = 40 CHAINS

FEET 0 1000 2000 4000 6000 8000
METRES 0 200 1000 2000 (1 KM) (2 KM)

In Service Aug. 13/93.

AREA

BURCHELL LAKE

M.N.R. ADMINISTRATIVE DISTRICT
THUNDER BAY

MINING DIVISION
THUNDER BAY

LAND TITLES / REGISTRY DIVISION
THUNDER BAY

Ontario — Ministry of Natural Resources — Land Management Branch

Date	Number
OCTOBER 1982	G-706
In Service August 13, 1993	

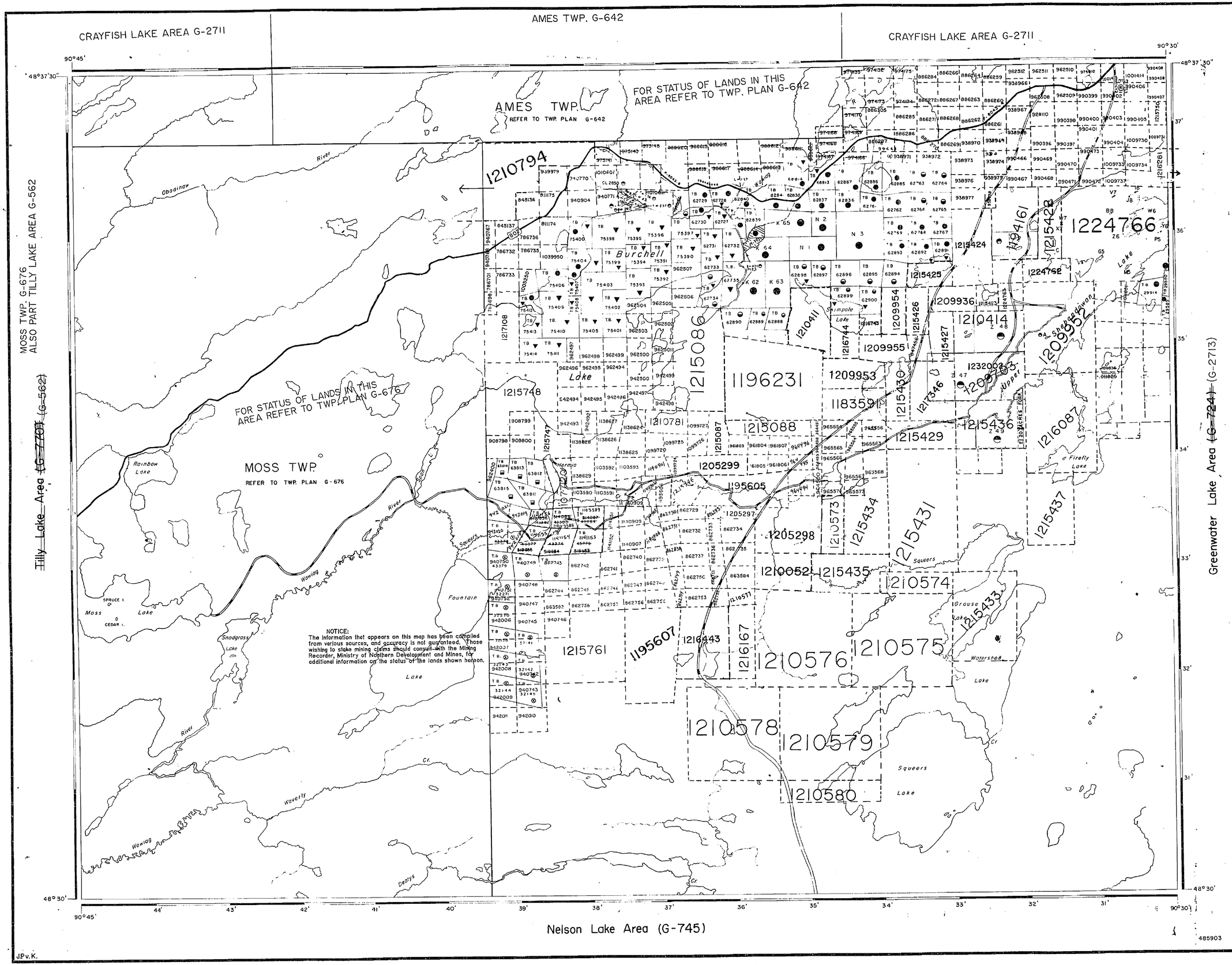

REFERENCES

For status of islands in Upper Shebandowan Lake refer to M.N.R. records.

Areas withdrawn from staking under Section 43 of the Mining Act:

File	Date	Disposition
~~105751~~	~~25/6/71~~	~~S.R.O.~~

(R1) SURFACE RIGHTS ONLY WITHDRAWN FROM STAKING. SECTION 36, ORDER W-NCR-06/84, APRIL 04/84 GARBAGE DISPOSAL SITE.

DATE OF ISSUE

MAR 20 1998

PROVINCIAL RECORDING OFFICE - SUDBURY

LEGEND

HIGHWAY AND ROUTE NO.
OTHER ROADS
TRAILS
SURVEYED LINES
TOWNSHIP, PARCEL, LOT LINES
LOTS, MINING CLAIMS, PARCELS, ETC.
UNSURVEYED LINES
LOT LINE
PARCEL BOUNDARY
MINING CLAIMS ETC.
RAILWAY AND RIGHT-OF-WAY
UTILITY LINES
NON PERENNIAL STREAM
FLOODING OR FLOODING RIGHTS
SUBDIVISION OR COMPOSITE PLAN
RESERVATIONS
ORIGINAL SHORELINE
MARSH OR MUSKEG
MINES
TRAVERSE MONUMENT

DISPOSITION OF CROWN LANDS

TYPE OF DOCUMENT	SYMBOL
PATENT SURFACE & MINING RIGHTS	●
" SURFACE RIGHTS ONLY	◒
" MINING RIGHTS ONLY	◓
LEASE, SURFACE & MINING RIGHTS	■
" SURFACE RIGHTS ONLY	⊟
" MINING RIGHTS ONLY	⊟
LICENCE OF OCCUPATION	▼
ORDER IN COUNCIL	OC
RESERVATION	Ⓡ
CANCELLED	⊗
SAND & GRAVEL	Ⓢ

NOTE: MINING RIGHTS IN PARCELS PATENTED PRIOR TO MAY 6 1913, VESTED IN ORIGINAL PATENTEE BY THE PUBLIC LANDS ACT R.S.O. 1970, CHAP. 380, SEC. 63, SUBSEC. 1

SCALE: 1 INCH = 40 CHAINS

FEET: 0 1000 2000 4000 6000 8000

METRES: 0 200 1000 2000 12 KM

AREA In Service Aug. 13/93.

BURCHELL LAKE

M.N.R. ADMINISTRATIVE DISTRICT
THUNDER BAY

MINING DIVISION
THUNDER BAY

LAND TITLES / REGISTRY DIVISION
THUNDER BAY

Ministry of Natural Resources — Land Management Branch
Ontario

Date OCTOBER 1982

In Service August 13, 1993

Number **G-706**

485903

JPv.K.

CRAYFISH LAKE AREA G-2711

AMES TWP. G-642

CRAYFISH LAKE AREA G-2711

90°45'

90°30'

48°37'30"

48°30'

AMES TWP.
REFER TO TWP. PLAN G-642

FOR STATUS OF LANDS IN THIS AREA REFER TO TWP. PLAN G-642

MOSS TWP.
REFER TO TWP. PLAN G-676

FOR STATUS OF LANDS IN THIS AREA REFER TO TWP. PLAN G-676

MOSS TWP. G-676
ALSO PART TILLY LAKE AREA G-562

Tilly Lake Area (G-562)

Greenwater Lake Area (G-713) (G-724)

Nelson Lake Area (G-745)

NOTICE:
The information that appears on this map has been compiled from various sources, and accuracy is not guaranteed. Those wishing to stake mining claims should consult with the Mining Recorder, Ministry of Northern Development and Mines, for additional information on the status of the lands shown hereon.

Burchell Lake

Skimpole Lake

Upper Shebandowan Lake

Lake Shebandowan

Firefly Lake

Grouse Lake

Squeers Lake

Moss Lake

Snodgrass Lake

Rainbow Lake

Obadinaw River

Wawiag River

Fountain Creek

Waverly Creek

Dealys Creek

Hermia Creek

Watershed

1210794 1210775 1210414 1210781 1210780 1210579 1210578 1210576 1210575 1210574 1210573 1210652 1205299 1205605 1205297 1205298 1196231 1195607 1183591 1215086 1215087 1215088 1215748 1215761 1215747 1215744 1215743 1215745 1215746 1215427 1215426 1215425 1215424 1215423 1215422 1215421 1215430 1215429 1215436 1215435 1215434 1215433 1215431 1215437 1216087 1216167 1216443 1217108 1217346 1216281 1215750 1232256 1232257 1232159 1232157 1232088 1232089 1232090 1232091 1232092 1232085 1232086 1232087 1232084

REFERENCES

For status of islands in Upper Shebandowan Lake refer to M.N.R. records.

Areas withdrawn from staking under Section 43 of the Mining Act:

	File	Date	Disposition
(W)	~~105751~~	~~05/6/71~~	~~E.R.O.~~

(RI) SURFACE RIGHTS ONLY WITHDRAWN FROM STAKING. SECTION 36, ORDER W-NCR-06/84, APRIL 04/84 GARBAGE DISPOSAL SITE.

LEGEND

- HIGHWAY AND ROUTE No.
- OTHER ROADS
- TRAILS
- SURVEYED LINES
  - TOWNSHIP, BOUNDARIES ETC.
  - LOTS, MINING CLAIMS, PARCELS ETC.
- UNSURVEYED LINES
  - LOT LINE
  - PARCEL BOUNDARY
  - MINING CLAIMS ETC.
- RAILWAY AND RIGHT OF WAY
- UTILITY LINES
- NON PERENNIAL STREAM
- FLOODING OR FLOODING RIGHTS
- SUBDIVISION OR COMPOSITE PLAN
- RESERVATIONS
- ORIGINAL SHORELINE
- MARSH OR MUSKEG
- MINES
- TRAVERSE MONUMENT

DISPOSITION OF CROWN LANDS

TYPE OF DOCUMENT	SYMBOL
PATENT, SURFACE & MINING RIGHTS	●
" SURFACE RIGHTS ONLY	◒
" MINING RIGHTS ONLY	◒
LEASE, SURFACE & MINING RIGHTS	■
" SURFACE RIGHTS ONLY	■
" MINING RIGHTS ONLY	■
LICENCE OF OCCUPATION	▼
ORDER-IN-COUNCIL	OC
RESERVATION	®
CANCELLED	⊗
SAND & GRAVEL	Ⓢ

NOTE: MINING RIGHTS IN PARCEL [illegible] JUNE 6, 1913, VESTED IN ORIGINAL PATENTEE BY THE PUBLIC LANDS ACT, R.S.O. 1970, CHAP. 380, SEC. 63, SUBSEC. 1

DATE OF ISSUE
JUN 03 1998
PROVINCIAL RECORDING OFFICE - SUDBURY

SCALE: 1 INCH = 40 CHAINS

FEET 0 1000 2000 4000 6000 8000
METRES 0 500 1000 2000
1 KM 2 KM

In Service Aug. 13/93.

AREA
BURCHELL LAKE

M.N.R ADMINISTRATIVE DISTRICT
THUNDER BAY

MINING DIVISION
THUNDER BAY

LAND TITLES / REGISTRY DIVISION
THUNDER BAY

Ontario Ministry of Natural Resources — Land Management Branch

Date: OCTOBER 1982

In Service August 13, 1993

Number
G-706

JPv.K.

485903

CRAYFISH LAKE AREA G-2711

AMES TWP. G-642

CRAYFISH LAKE AREA G-2711

90°45'

90°30'

48°37'30"

AMES TWP.
REFER TO TWP PLAN G-642

FOR STATUS OF LANDS IN THIS AREA REFER TO TWP. PLAN G-642

MOSS TWP.
REFER TO TWP. PLAN G-676

FOR STATUS OF LANDS IN THIS AREA REFER TO TWP. PLAN G-676

MOSS TWP. G-676
ALSO PART TILLY LAKE AREA G-562

Tilly Lake Area (G-707) (G-562)

Greenwater Lake Area (G-724) (G-2713)

Nelson Lake Area (G-745)

48°30'

NOTICE:
The information that appears on this map has been compiled from various sources, and accuracy is not guaranteed. Those wishing to stake mining claims should consult with the Mining Recorder, Ministry of Northern Development and Mines, for additional information on the status of the lands shown hereon.

Obadinow River
Rainbow Lake
Spot L.
Squeers River
Wowlog
Moss Lake
SPRUCE I.
CEDAR I.
Snodgrass Lake
Fountain
Lake
River
Waverly
Wowlog
Deadys Cr.
Burchell Lake
Skimpole Lake
Lake
Hermia
Squeers Lake
Grouse Lake
Watershed
Lake
Upper Sheb
Firefly Lake
Cr.

1210794 1210775 1215086 1196231 1215088 1205299 1195605 1205297 1205298 1210052 1215435 1210574 1215433 1210575 1210576 1195607 1216167 1216243 1215761 1210578 1210579 1210580 1215748 1217108 1232159 1232157 1210781 1215087 1215429 1215436 1216087 1215437 1215434 1215431 1183591 1215430 1217346 1209765 1232088 1232089 1232090 1232091 1232092 1232085 1232086 1232087 1232084 1215424 1215425 1215426 1215427 1210414 1215423 1215422 1232266 1232257 1232059 1216281 1216743 1216744 1216841

485903

JP v.K.

14 12 10 8 6 4 2 | 2 4 6 8 10 12 14

REFERENCES

For status of Islands in Upper Shebandowan Lake refer to M.N.R. records.

Areas withdrawn from staking under Section 43 of the Mining Act:

	File	Date	Disposition
(W2)	~~100751~~	~~25/6/71~~	~~S.R.O.~~

(RI) SURFACE RIGHTS ONLY WITHDRAWN FROM STAKING. SECTION 36, ORDER W-NCR-06/84, APRIL 04/84 GARBAGE DISPOSAL SITE.

DATE OF ISSUE
JUL 28 1998
PROVINCIAL RECORDING OFFICE - SUDBURY

LEGEND

- HIGHWAY AND ROUTE No.
- OTHER ROADS
- TRAILS
- SURVEYED LINES
  - TOWNSHIP, BASE LINES ETC.
  - LOTS, MUNICIPAL BOUNDARIES ETC.
- UNSURVEYED LINES
  - LOT LINE
  - PARCEL BOUNDARY
  - MINING CLAIMS ETC.
- RAILWAY AND RIGHT OF WAY
- UTILITY LINES
- NON PERENNIAL STREAM
- FLOODING OR ERODING RIGHTS
- SUBDIVISION OR CONDOMINIUM PLAN
- RESERVATIONS
- ORIGINAL SHORELINE
- MARSH OR MUSKEG
- MINES
- TRAVERSE MONUMENT

DISPOSITION OF CROWN LANDS

TYPE OF DOCUMENT	SYMBOL
PATENT SURFACE & MINING RIGHTS	
" SURFACE RIGHTS ONLY	
" MINING RIGHTS ONLY	
LEASE, SURFACE & MINING RIGHTS	
" SURFACE RIGHTS ONLY	
" MINING RIGHTS ONLY	
LICENCE OF OCCUPATION	
ORDER IN COUNCIL	OC
RESERVATION	(R)
CANCELLED	
SAND & GRAVEL	(S)

NOTE MINING RIGHTS IN PARCELS PATENTED PRIOR TO MAY 6 1913, VESTED IN ORIGINAL PATENTEE BY THE PUBLIC LANDS ACT R.S.O. 1970, CHAP. 380, SEC. 63, SUBSEC. 1

SCALE: 1 INCH = 40 CHAINS

FEET 0 1000 2000 4000 6000 8000
METRES 0 250 500 1000 2000
1 KM 2 KM

AREA In Service Aug. 13/93.

BURCHELL LAKE

M.N.R. ADMINISTRATIVE DISTRICT
THUNDER BAY

MINING DIVISION
THUNDER BAY

LAND TITLES / REGISTRY DIVISION
THUNDER BAY

Ontario Ministry of Natural Resources — Land Management Branch

Date OCTOBER 1982

In Service August 13, 1993 (R)

Number **G-706**

AMES TWP. G-642

CRAYFISH LAKE AREA G-2711

CRAYFISH LAKE AREA G-2711

MOSS TWP. G-676
ALSO PART TILLY LAKE AREA G-562

Tilly Lake Area ~~(G-770)~~ (G-562)

Greenwater Lake Area ~~(G-724)~~ (G-2713)

AMES TWP.
REFER TO TWP. PLAN G-642

FOR STATUS OF LANDS IN THIS AREA REFER TO TWP. PLAN G-642

FOR STATUS OF LANDS IN THIS AREA REFER TO TWP. PLAN G-676

MOSS TWP.
REFER TO TWP. PLAN G-676

NOTICE:
The information that appears on this map has been compiled from various sources, and accuracy is not guaranteed. Those wishing to stake mining claims should consult with the Mining Recorder, Ministry of Northern Development and Mines, for additional information on the status of the lands shown hereon.

Nelson Lake Area (G-745)

485903

REFERENCES

For status of Islands in Upper Shebandowan Lake refer to M.N.R. records.

Areas withdrawn from staking under Section 43 of the Mining Act:

File	Date	Disposition
(RI) 105751	25/6/71	S.R.O.

(RI) SURFACE RIGHTS ONLY WITHDRAWN FROM STAKING. SECTION 36, ORDER W-NCR-06/84, APRIL 04/84 GARBAGE DISPOSAL SITE

DATE OF ISSUE

MAY 15 1998

PROVINCIAL RECORDING OFFICE - SUDBURY

LEGEND

DISPOSITION OF CROWN LANDS

TYPE OF DOCUMENT	SYMBOL
PATENT, SURFACE & MINING RIGHTS	
SURFACE RIGHTS ONLY	
MINING RIGHTS ONLY	
LEASE, SURFACE & MINING RIGHTS	
SURFACE RIGHTS ONLY	
MINING RIGHTS ONLY	
LICENCE OF OCCUPATION	
ORDER IN COUNCIL	OC
RESERVATION	
CANCELLED	
SAND & GRAVEL	

NOTE MINING RIGHTS IN PARCELS PATENTED PRIOR TO MAY 6 1913 VESTED IN ORIGINAL PATENTEE BY THE PUBLIC LANDS ACT R.S.O. 1970 CHAP. 380 SEC. 63 SUBSEC. 1

SCALE 1 INCH 40 CHAINS

AREA In Service Aug. 13/93.

BURCHELL LAKE

M.N.R. ADMINISTRATIVE DISTRICT
THUNDER BAY

MINING DIVISION
THUNDER BAY

LAND TITLES / REGISTRY DIVISION
THUNDER BAY

Ministry of Natural Resources — Land Management Branch
Ontario

Date	Number
OCTOBER 1982 In Service August 13, 1993	G-706

CRAYFISH LAKE AREA G-2711

AMES TWP. G-642

CRAYFISH LAKE AREA G-2711

AMES TWP.
REFER TO TWP PLAN G-642

FOR STATUS OF LANDS IN THIS AREA REFER TO TWP. PLAN G-642

MOSS TWP. G-676, ALSO PART TILLY LAKE AREA G-562

MOSS TWP.
REFER TO TWP PLAN G-676

FOR STATUS OF LANDS IN THIS AREA REFER TO TWP. PLAN G-676

Tilly Lake Area ~~(G-2760)~~ (G-562)

Greenwater Lake Area ~~(G-724)~~ (G-2713)

Nelson Lake Area (G-745)

NOTICE:
The information that appears on this map has been compiled from various sources, and accuracy is not guaranteed. Those wishing to stake mining claims should consult with the Mining Recorder, Ministry of Northern Development and Mines, for additional information on the status of the lands shown hereon.

1210794 1210775 1232757 1232514 1232866 1232513 1232087 1215428 1232084 1215424 1215425 1232085 1232089 1215426 1210414 1232088 1232090 1215427 1232086 1232091 1210411 1216744 1232092 1215430 1217346 1200783 1232083 1232085 1216087 1215436 1215429 1215088 1215087 1215086 1196231 1183591 1232159 1232348 1232157 1215748 1217108 1210781 1215747 1205299 195605 1205297 1205298 1210573 1215434 1215431 1215437 1210052 1215435 1210574 1215433 1216167 1216443 195607 1215761 1210576 1210575 1210578 1210579 1210580

Burchell Lake
Lake
Rainbow Lake
Mossy Lake
Fountain Lake
Sweetgrass Lake
Waverly Lake
Squeers Lake
Grouse Lake
Waterhen Lake
Snapdragon Lake
Upper Lake
River
Creek
Cr.

48°30' 90°45' 44' 43' 42' 41' 40' 39' 38' 37' 36' 35' 34' 33' 32' 31' 90°30' 48°30'

485903

JP v.K.

REFERENCES

For status of Islands in Upper Shebandowan Lake refer to M.N.R. records.

Areas withdrawn from staking under Section 43 of the Mining Act

File	Date	Disposition
[illegible]	[illegible]	[illegible]

(20) SURFACE RIGHTS ONLY WITHDRAWN FROM STAKING SECTION 36, ONT. REG. 951/89, APRIL 04 #4 GARBAGE DISPOSAL SITE

DATE OF ISSUE
NOV 19 1998
PROVINCIAL RECORDS OFFICE - SUDBURY

LEGEND

[illegible]

DISPOSITION OF CROWN LANDS

TYPE OF DOCUMENT	SYMBOL
PATENT	
SURFACE RIGHTS ONLY	
MINING RIGHTS ONLY	
LEASE, SURFACE & MINING RIGHTS	
SURFACE RIGHTS ONLY	
MINING RIGHTS ONLY	
LICENSE OF OCCUPATION	
ORDER IN COUNCIL	
RESERVATION	
CANCELLED	
SAND & GRAVEL	

NOTE MINING RIGHTS IN PARCELS PATENTED PRIOR TO MAY 6, 1913, VESTED IN ORIGINAL PATENTEE BY THE PUBLIC LANDS ACT, R.S.O. 1970, CHAP. 380, SEC. 63, SUBSEC. 1

SCALE 1 INCH 40 CHAINS

In Service Aug. 13/93.

AREA
BURCHELL LAKE

M.N.R. ADMINISTRATIVE DISTRICT
THUNDER BAY

MINING DIVISION
THUNDER BAY

LAND TITLES / REGISTRY DIVISION
THUNDER BAY

Ministry of Natural Resources — Land Management Branch
Ontario

Date	Number
OCTOBER 1982 In Service August 13, 1993 (20)	G-706

2446

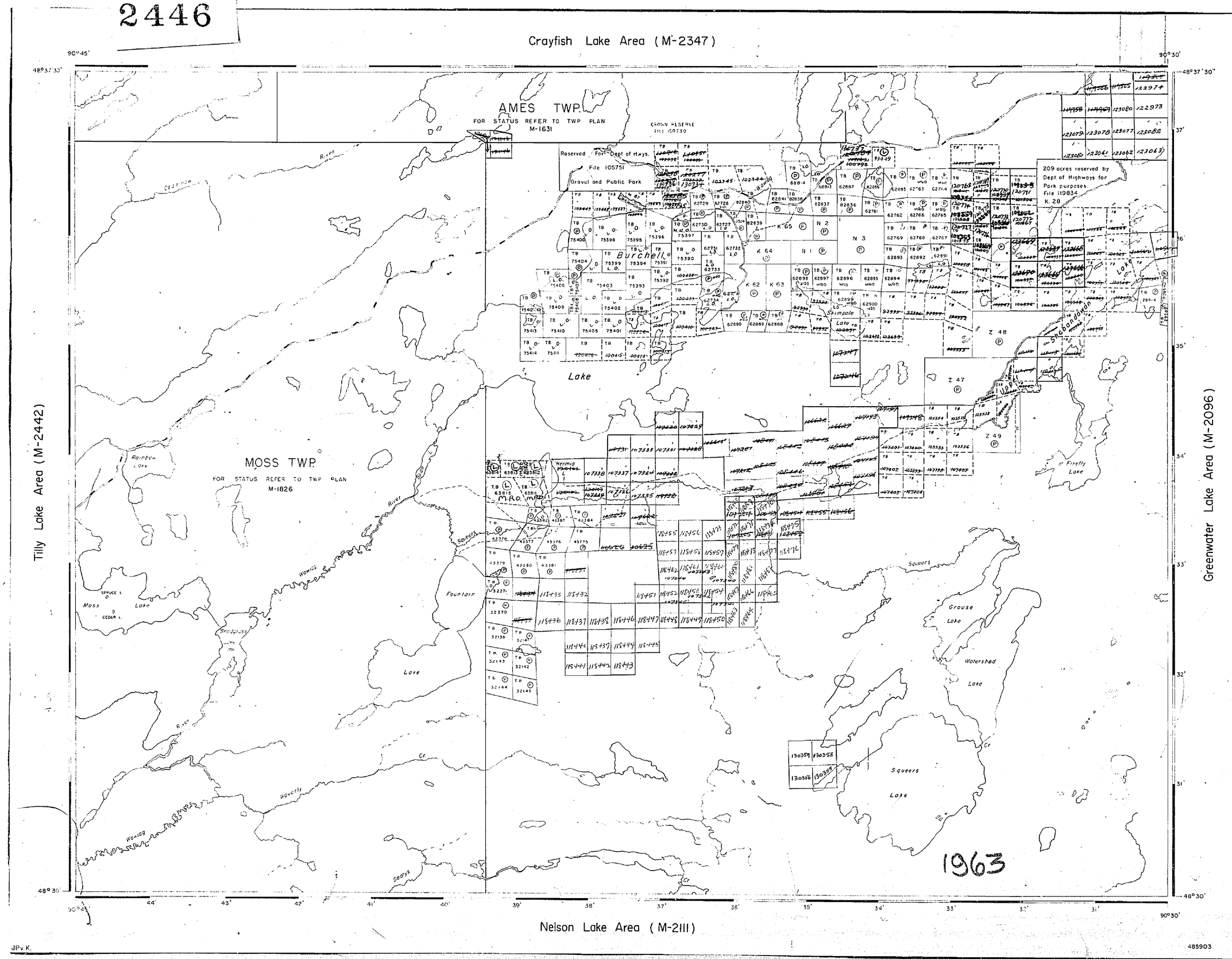

AREA OF

BURCHELL LAKE

DISTRICT OF THUNDER BAY

PORT ARTHUR MINING DIVISION

SCALE: 1-INCH = 40 CHAINS

LEGEND

PATENTED LAND	Ⓟ
CROWN LAND SALE	C.S.
LEASES	Ⓛ
LOCATED LAND	Loc.
LICENSE OF OCCUPATION	L.O.
MINING RIGHTS ONLY	M.R.O.
SURFACE RIGHTS ONLY	S.R.O.
ROADS	
IMPROVED ROADS	
KING'S HIGHWAYS	
RAILWAYS	
POWER LINES	
MARSH OR MUSKEG	
MINES	
CANCELLED	C

PORT ARTHUR RECEIVED AUG 6 1963 MINING DIVISION

NOTES

400' Reserve around all Lakes and Rivers to Dept. of Lands & Forests.

For status of islands in Upper Shebandowan Lake please contact Dept of Lands & Forests.

~~Islands and Lands abutting in Shebandowan Lake withdrawn from staking under Sec 39, Sub (c) of the Mining Act.~~

Islands in Greenwater, Shebandowan & Kashabowie Lakes open M.R.O. J.R.M. July 8/66

PLAN NO. M.2446

DEPARTMENT OF MINES

– ONTARIO –

JPv.K.

485903

CRAYFISH LAKE AREA G-2711

AMES TWP. G-642

CRAYFISH LAKE AREA G-2711

90°45'

90°30'

48°37'30"

MOSS TWP. G-676
ALSO PART TILLY LAKE AREA G-562

~~Tilly Lake Area (G-562)~~

Greenwater Lake Area ~~(G-724)~~ (G-2713)

AMES TWP.
REFER TO TWP. PLAN G-642

FOR STATUS OF LANDS IN THIS AREA REFER TO TWP. PLAN G-642

FOR STATUS OF LANDS IN THIS AREA REFER TO TWP. PLAN G-676

MOSS TWP
REFER TO TWP. PLAN G-676

NOTICE:
The information that appears on this map has been compiled from various sources, and accuracy is not guaranteed. Those wishing to stake mining claims should consult with the Mining Recorder, Ministry of Northern Development and Mines, for additional information on the status of the lands shown hereon.

Nelson Lake Area (G-745)

485903

JPv.K.

REFERENCES

For status of islands in Upper Shebandowan Lake refer to M.N.R. records.

Areas withdrawn from staking under Section 43 of the Mining Act:

	File	Date	Disposition
(W)	~~105751~~	~~25/6/71~~	~~S.R.O.~~

(R) SURFACE RIGHTS ONLY WITHDRAWN FROM STAKING. SECTION 36, ORDER W-NCR-06/84, APRIL 04/84 GARBAGE DISPOSAL SITE.

RECEIVED
THUNDER BAY
MINING DIVISION
'94 NOV 21 PM 1 30

LEGEND

- HIGHWAY AND ROUTE No.
- OTHER ROADS
- TRAILS
- SURVEYED LINES
  - TOWNSHIPS, BASE LINES, ETC.
  - LOTS, MINING CLAIMS, PARCELS, ETC.
- UNSURVEYED LINES
  - LOT LINES
  - PARCEL BOUNDARY
  - MINING CLAIMS ETC.
- RAILWAY AND RIGHT OF WAY
- UTILITY LINES
- NON PERENNIAL STREAM
- FLOODING OR FLOODING RIGHTS
- SUBDIVISION OR COMPOSITE PLAN
- RESERVATIONS
- ORIGINAL SHORELINE
- MARSH OR MUSKEG
- MINES
- TRAVERSE MONUMENT

DISPOSITION OF CROWN LANDS

TYPE OF DOCUMENT	SYMBOL
PATENT, SURFACE & MINING RIGHTS	●
" , SURFACE RIGHTS ONLY	◐
" , MINING RIGHTS ONLY	◑
LEASE, SURFACE & MINING RIGHTS	■
" , SURFACE RIGHTS ONLY	◧
" , MINING RIGHTS ONLY	◨
LICENCE OF OCCUPATION	▼
ORDER-IN-COUNCIL	OC
RESERVATION	○
CANCELLED	⊗
SAND & GRAVEL	(R)

NOTE: MINING RIGHTS IN PARCELS PATENTED PRIOR TO MAY 6, 1913, VESTED IN ORIGINAL PATENTEE BY THE PUBLIC LANDS ACT, R.S.O. 1970, CHAP. 380, SEC. 63, SUBSEC. 1.

SCALE: 1 INCH = 40 CHAINS

FEET 0 1000 2000 4000 6000 8000

METRES 0 500 1000 2000
0 1 KM (2 KM)

AREA

In Service Aug. 13/93.

BURCHELL LAKE

M.N.R. ADMINISTRATIVE DISTRICT
THUNDER BAY

MINING DIVISION
THUNDER BAY

LAND TITLES / REGISTRY DIVISION
THUNDER BAY

Ontario Ministry of Natural Resources — Land Management Branch

Date OCTOBER 1982

In Service August 13, 1993

Number **G-706**

NOV 21, 1994
G-706

CRAYFISH LAKE AREA G-2711

AMES TWP. G-642

CRAYFISH LAKE AREA G-2711

90°45'

90°30'

48°37'30"

AMES TWP.
REFER TO TWP. PLAN G-642

FOR STATUS OF LANDS IN THIS AREA REFER TO TWP. PLAN G-642

MOSS TWP. G-676
ALSO PART TILLY LAKE AREA G-562

FOR STATUS OF LANDS IN THIS AREA REFER TO TWP./PLAN G-676

MOSS TWP.
REFER TO TWP. PLAN G-676

Tilly Lake Area ~~(G-770)~~ (G-562)

Greenwater Lake Area ~~(G-724)~~ (G-2713)

Nelson Lake Area (G-745)

1210794 1215086 1215087 1215088 1205299 1205298 1205297 1205605 1205606 1210052 1210053 1210574 1210575 1210576 1210578 1210579 1210580 1195607 1224814 1196231 1209953 1209955 1209954 1209936 1210414 1209952 1209703 1224766 1224752 1194161 1194035 1209484 1194158 1210411 1194032 1183276 1194157 1144028 1194580 1196926 1196928

Burchell Lake
Lake
Sympolo Lake
Upper Sherbrooke Lake
Kelly Lake
Hermia Lake
Fountain Lake
Snodgrass Lake
Moss Lake
Rainbow Lake
Grouse Lake
Watershed Lake
Squeers Lake
Obadiran River
Wawiag River
Noverly River
Squeers Creek
Spruce Creek
Cedar Creek

NOTICE:
The information that appears on this map has been compiled from various sources, and accuracy is not guaranteed. Those wishing to stake mining claims should consult with the Mining Recorder, Ministry of Northern Development and Mines, for additional information on the status of the lands shown hereon.

485903

REFERENCES

For status of islands in Upper Shebandowan Lake refer to M.N.R. records.

Areas withdrawn from staking under Section 43 of the Mining Act:

	File	Date	Disposition
(R2)	100751	25/6/171	S.R.O.

(R1) SURFACE RIGHTS ONLY WITHDRAWN FROM STAKING, SECTION 36, ORDER W-NCR-06/84, APRIL 04/84 GARBAGE DISPOSAL SITE

Thunder Bay Mining Division
JAN - 6 1997
RECEIVED

LEGEND

DISPOSITION OF CROWN LANDS

TYPE OF DOCUMENT	SYMBOL
PATENT, CROWN LAND SALE, LEASE (SURFACE RIGHTS ONLY)	●
(MINING RIGHTS ONLY)	●
LEASE (SURFACE & MINING RIGHTS)	●
(SURFACE RIGHTS ONLY)	■
(MINING RIGHTS ONLY)	■
LICENCE OF OCCUPATION	▼
ORDER IN COUNCIL	OC
RESERVATION	(R)
CANCELLED	⊘
SAND & GRAVEL	(S)

NOTE MINING RIGHTS IN PARCELS PATENTED PRIOR TO MAY 5/1913, VESTED IN ORIGINAL PATENTEE BY THE O.R.A. LANDS ACT, R.S.O. 1980 CHAP. 180 SEC. 61 SUBSEC. 1

SCALE 1 INCH 40 CHAINS

AREA
In Service Aug. 13/93.

BURCHELL LAKE

MNR ADMINISTRATIVE DISTRICT
THUNDER BAY

MINING DIVISION
THUNDER BAY

LAND TITLES / REGISTRY DIVISION
THUNDER BAY

Ontario Ministry of Natural Resources — Land Management Branch

Date OCTOBER 1982

In Service August 13, 1993

Number G-706

JP v.K.

JAN 6, 1997
G-706

2446

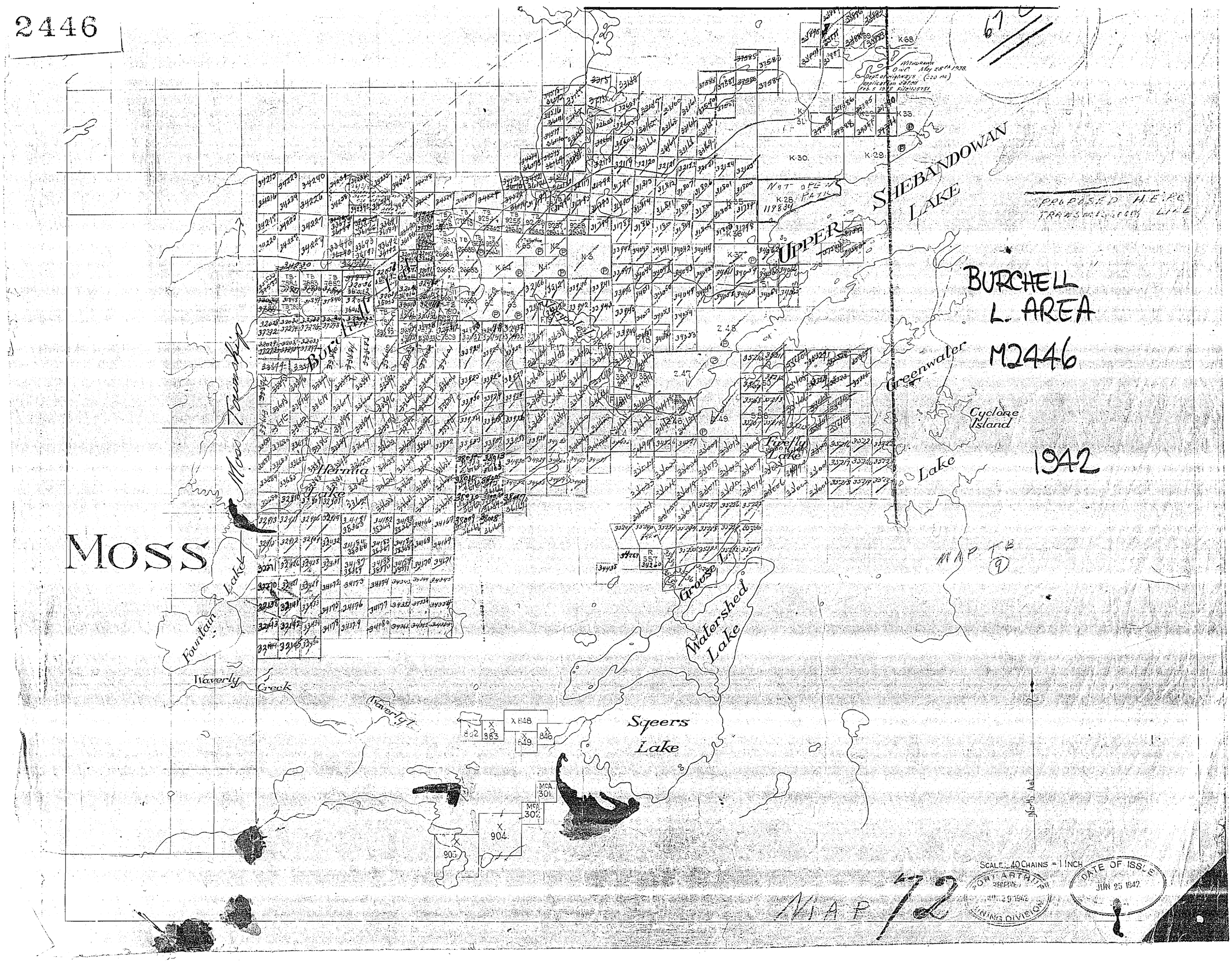

BURCHELL
L. AREA
M2446
1942
Moss
Moss Township
Burchell Lake
Hermia Lake
Fountain Lake
Waverly Creek
Waverly L.
Upper Shebandowan Lake
Greenwater Lake
Cyclone Island
Firefly Lake
Grouse L.
Watershed Lake
Sqeers Lake
Not open Park
Withdrawn O.in C. May 28th 1938.
Dept. of Highways (220 ac)
Application dated Feb. 5 1938 File 1125751
Proposed H.E.R.C. Transmission Line
MAP 72
MAP 72
North Ast
Scale: 40 Chains = 1 Inch
Fort Arthur Recorded Jun 29 1942 Mining Division
Date of Issue Jun 25 1942

2446

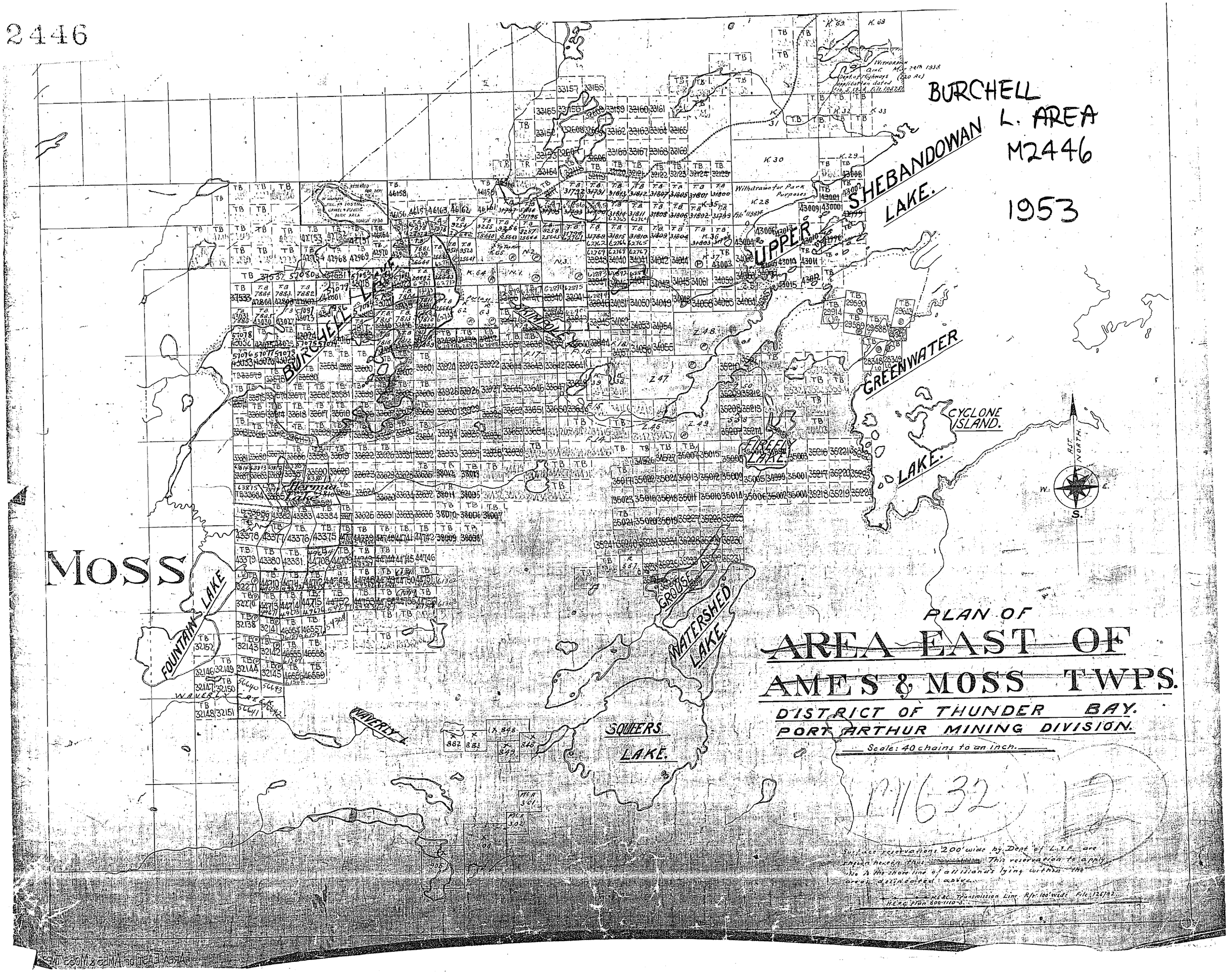
BURCHELL L. AREA
M2446
1953
PLAN OF
AREA EAST OF
AMES & MOSS TWPS.
DISTRICT OF THUNDER BAY.
PORT ARTHUR MINING DIVISION.
Scale: 40 chains to an inch.
Surface reservations 200' wide by Dept of L.&F. are shown hereon thus. This reservation to apply also to the shore line of all islands lying within the areas delineated above.
H.E.&C. Transmission Line R/r 100' wide File 125792
H.E.&C. Plan 800-1110-3.
MOSS
BURCHELL LAKE
UPPER SHEBANDOWAN LAKE.
GREENWATER LAKE.
CYCLONE ISLAND.
FIREFLY LAKE
Hermia Lake
FOUNTAIN LAKE
WAVERLY CREEK
WAVERLY L.
SQUEERS LAKE.
WATERSHED LAKE.
GROUSE L.
Withdrawn for Park Purposes
Withdrawn Q.I.C. May 24th 1938
Dept. of Highways application dated Feb. 5, 1938, File 1957.51
AST. NORTH.
W.
E.
S.
M1632
12

2446

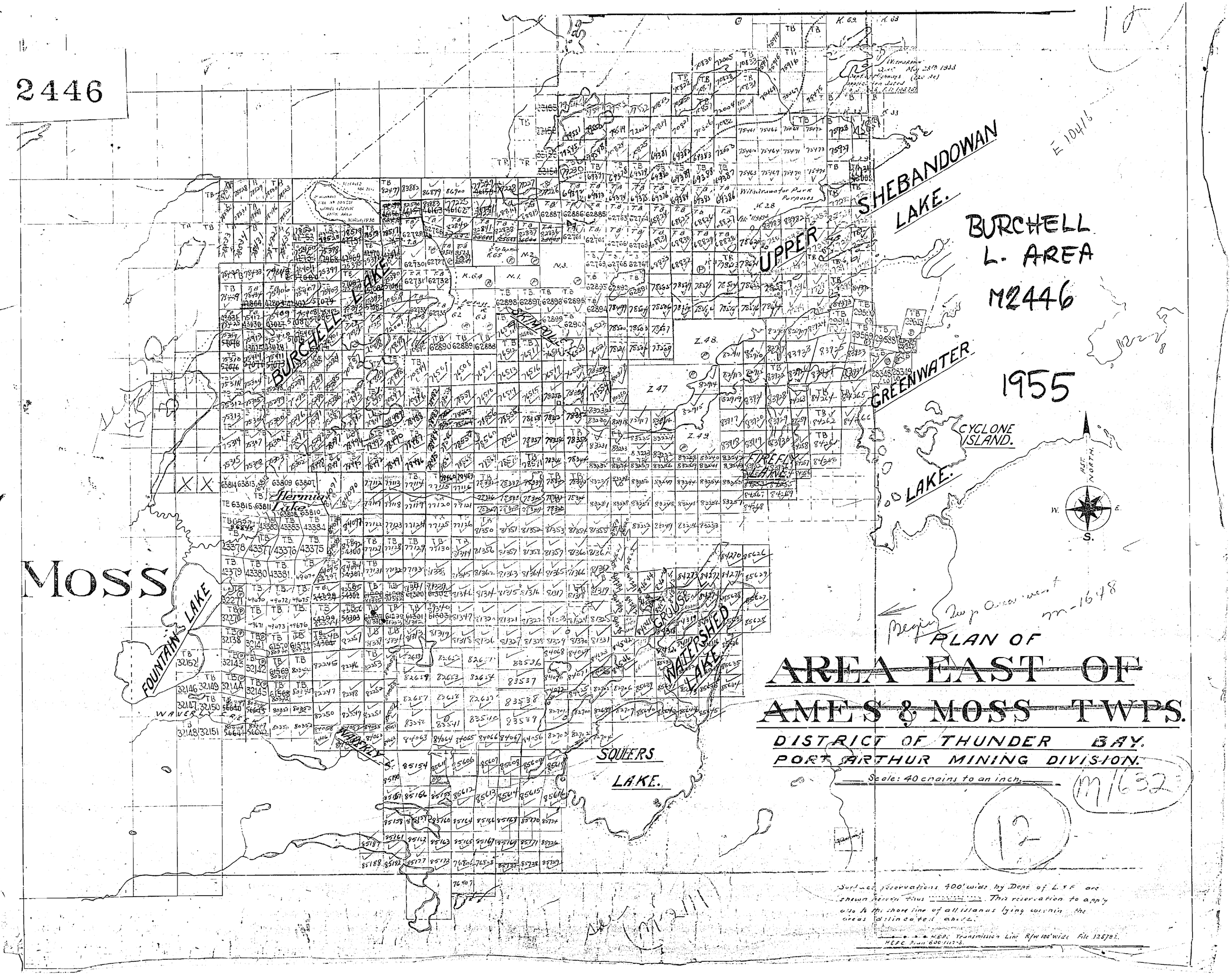

BURCHELL L. AREA
M2446
1955
UPPER SHEBANDOWAN LAKE.
BURCHELL LAKE
GREENWATER LAKE.
CYCLONE ISLAND.
FIREFLY LAKE
Hermia Lake
MOSS
FOUNTAIN LAKE
WAVERLY CREEK
WATERSHED LAKE
SQUEERS LAKE.
Withdrawn for Park Purposes
Begin Twp area west
M-1648
PLAN OF
AREA EAST OF
AMES & MOSS TWPS.
DISTRICT OF THUNDER BAY.
PORT ARTHUR MINING DIVISION.
Scale: 40 chains to an inch.
M1632
12
Surface reservations 400' wide by Dept of L & F are shown herein thus ..... This reservation to apply also to the shore line of all islands lying within the areas delineated above.
HEPC Transmission Line R/W 100' wide File 125792.
HEPC Plan 600-1112-3.

2446

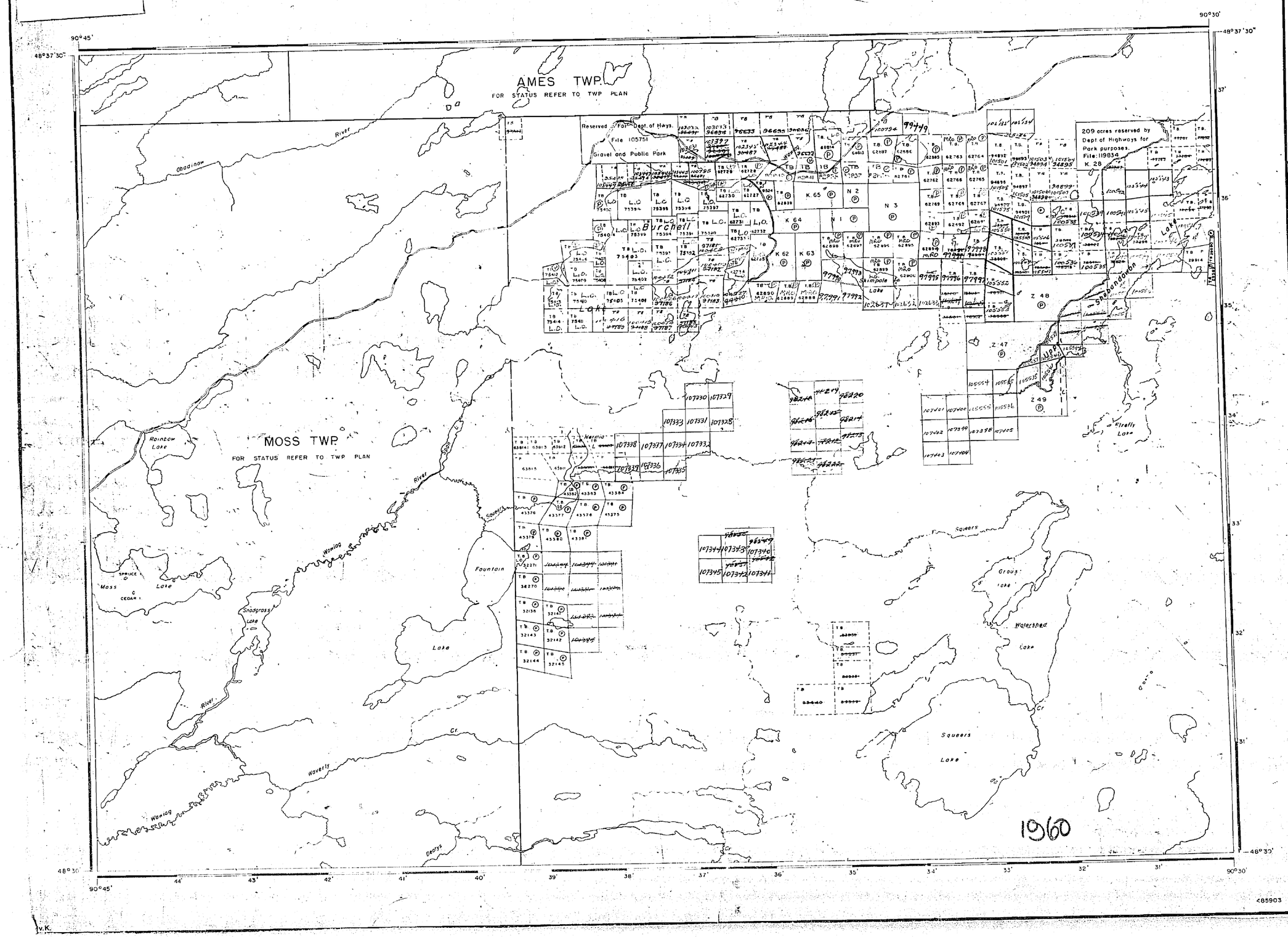

AREA OF

BURCHELL LAKE

DISTRICT OF
THUNDER BAY

PORT ARTHUR
MINING DIVISION

SCALE: 1-INCH = 40 CHAINS

LEGEND

PATENTED LAND	Ⓟ
CROWN LAND SALE	C.S.
LEASES	Ⓛ
LOCATED LAND	Loc.
LICENSE OF OCCUPATION	L.O.
MINING RIGHTS ONLY	M.R.O.
SURFACE RIGHTS ONLY	S.R.O.
ROADS	
IMPROVED ROADS	
KING'S HIGHWAYS	
RAILWAYS	
POWER LINES	
MARSH OR MUSKEG	
MINES	
CANCELLED	C.

NOTES

400' Reserve around all Lakes and Rivers to Dept. of Lands & Forests.

For status of islands in Upper Shebandowan Lake please contact Dept of Lands & Forests.

Islands & Lands abutting in Shebandowan Lake withdrawn from staking under Sec. 39 Sub. (c) Mining Act.

PLAN NO. M.2446

DEPARTMENT OF MINES
— ONTARIO —

485903

2446

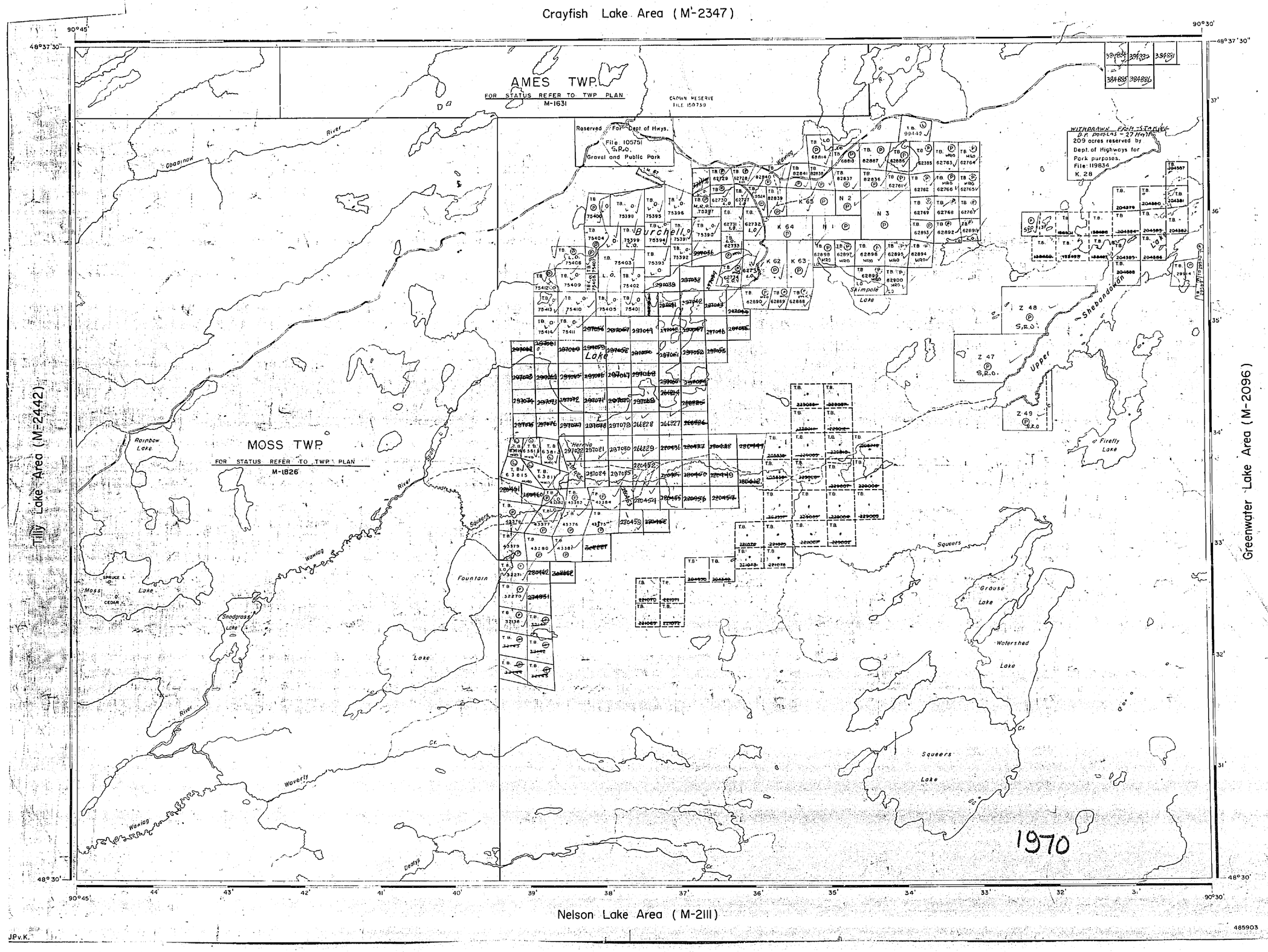

AREA OF

BURCHELL LAKE

DISTRICT OF
THUNDER BAY

THUNDER BAY
MINING DIVISION

SCALE: 1-INCH = 40 CHAINS

LEGEND

PATENTED LAND	Ⓟ
CROWN LAND SALE	C.S.
LEASES	Ⓛ
LOCATED LAND	Loc.
LICENSE OF OCCUPATION	L.O.
MINING RIGHTS ONLY	M.R.O.
SURFACE RIGHTS ONLY	S.R.O.
ROADS	
IMPROVED ROADS	
KING'S HIGHWAYS	
RAILWAYS	
POWER LINES	
MARSH OR MUSKEG	
MINES	
CANCELLED	

NOTES

400' Reserve around all Lakes and Rivers to Dept. of Lands & Forests.

For status of islands in Upper Shebandowan Lake please contact Dept of Lands & Forests.

PLAN NO. M.2446

DEPARTMENT OF MINES
— ONTARIO —

485903

JPv.K.

Crayfish Lake Area (G-2711)

Tilly Lake Area (G-562)

Greenwater Lake Area (G-2713)

Burchell Lake Area (G-745)

AMES TWP.
REFER TO TWP PLAN G-642

MISS TWP.
REFER TO TWP PLAN G-676

Burchell Lake

Seimple Lake

Seventy Lake

Upper Seventy Lake

Groundhog Lake

Watershed Lake

Beaver Creek

Waverly Creek

TB

1196230

1196231

1195236

1195429

1195605

1195452

1195453

1193968

1193496

1144028

1194550

REFERENCES

For status of Islands in Upper [illegible] refer to M.N.R. records.

Areas withdrawn from staking under Section [illegible] of the Mining Act:

	File	Date	Disposition
(43)	[illegible]	29/6/78	S.R.O.

(Summer Resort Location) (Ice Fishing Res. Sec. 35(4))

(SEC.34) (MUSKEG-SWAMP) DATED 1984

THE INFORMATION THAT APPEARS ON THIS MAP HAS BEEN COMPILED FROM VARIOUS SOURCES, AND ACCURACY IS NOT GUARANTEED. THOSE WISHING TO STAKE MINING CLAIMS SHOULD CONSULT WITH THE MINING RECORDER, MINISTRY OF NORTHERN DEVELOPMENT AND MINES, FOR ADDITIONAL INFORMATION ON THE STATUS OF THE LANDS SHOWN HEREON.

NTO SERVICE DEC 20/1993

LEGEND

- HIGHWAY AND ROUTE No.
- OTHER ROADS
- TRAILS
- SURVEYED LINES:
  - TOWNSHIPS, BASE LINES, ETC.
  - LOTS, MINING CLAIMS, PARCELS, ETC.
- UNSURVEYED LINE
  - LOT LINES
  - PARCEL BOUNDARY
  - MINING CLAIM, ETC.
- RAILWAY AND RIGHT OF WAY
- UTILITY LINES
- NON-PERENNIAL STREAM
- FLOODING OR FLOODING RIGHTS
- SUBDIVISION OR COMPOSITE PLAN
- RESERVATIONS
- ORIGINAL SHORE LINE
- MARSH OR MUSKEG
- MINES
- TRAVERSE MONUMENT

DISPOSITION OF CROWN LANDS

TYPE OF DOCUMENT	SYMBOL
PATENT, SURFACE & MINING RIGHTS	
" , SURFACE RIGHTS ONLY	
" , MINING RIGHTS ONLY	
LEASE, SURFACE & MINING RIGHTS	
" , SURFACE RIGHTS ONLY	
" , MINING RIGHTS ONLY	
LICENCE OF OCCUPATION	
ORDER-IN-COUNCIL	OC
RESERVATION	
CANCELLED	
SAND & GRAVEL	

LAND USE PERMITS FOR COMMERCIAL TOURISM OUTPOST CAMPS

NOTE: MINING RIGHTS IN PARCELS PATENTED PRIOR TO MAY 8, 1913, VESTED IN PATENTEE BY THE PUBLIC LANDS ACT, R.S.O. 1970, CHAP. 320, SEC. 43, SUBSEC 1.

SCALE: 1 INCH = 40 CHAINS

FEET 0 1000 2000 3000 4000 5000

METRES 0 200 1000 2000 (2 KM)

Out of Service Aug 13/1993.

AREA
BURCHELL LAKE
Out of Service AUG 13/93.

M.N.R. ADMINISTRATIVE DISTRICT
THUNDER BAY

MINING DIVISION
THUNDER BAY

LAND TITLES / REGISTRY DIVISION
THUNDER BAY

Ministry of Natural Resources — Land Management — French — Ontario

Date: OCTOBER 1982

Number: **G-706**

48°37'30"
48°30'
90°30'

Crayfish Lake Area (G-2711)

AMES TWP.
REFER TO TWP PLAN G-642

MOSS TWP.
REFER TO TWP PLAN G-676

Burchell Lake

Simpole Lake

Upper Shebandowan Lake

Squeers Lake

Watershed Lake

Rainbow Lake

Wawiag River

Fountain Lake

Snodgrass Lake

Waverly Cr.

Deadys Cr.

Tilly Lake Area (G-[illegible])

Greenwater Lake Area (G-724)

Nelson Lake Area (G-745)

90°45' 44' 43' 42' 41' 40' 39' 38' 37' 36' 35' 34' 33' 32' 31' 90°30'

48°30' 31' 32' 33' 34' 35' 36' 37' 48°37'30"

JP v.K.

485903

REFERENCES

For status of islands in Upper Shebandowan Lake refer to M.N.R. records

Areas withdrawn from staking under Section 43 of the Mining Act:

File	Date	Disposition
SEE OTHER SHEETS		
K2 Sale 16/86	W31/87 Mar 11/87	240 - see Blanchett Engineering

RECEIVED
APR 15 1987
MINING LANDS SECTION

LEGEND

- HIGHWAY AND ROUTE No.
- OTHER ROADS
- TRAILS
- SURVEYED LINES:
  - TOWNSHIPS, BASE LINES, ETC.
  - LOTS, MINING CLAIMS, PARCELS; ETC.
- UNSURVEYED LINES:
  - LOT LINES
  - PARCEL BOUNDARY
  - MINING CLAIMS ETC.
- RAILWAY AND RIGHT OF WAY
- UTILITY LINES
- NON PERENNIAL STREAM
- FLOODING OR FLOODING RIGHTS
- SUBDIVISION OR COMPOSITE PLAN
- RESERVATIONS
- ORIGINAL SHORELINE
- MARSH OR MUSKEG
- MINES
- TRAVERSE MONUMENT

DISPOSITION OF CROWN LANDS

TYPE OF DOCUMENT	SYMBOL
PATENT, SURFACE & MINING RIGHTS	
" , SURFACE RIGHTS ONLY	
" , MINING RIGHTS ONLY	
LEASE, SURFACE & MINING RIGHTS	
" , SURFACE RIGHTS ONLY	
" , MINING RIGHTS ONLY	
LICENCE OF OCCUPATION	
ORDER-IN-COUNCIL	OC
RESERVATION	R
CANCELLED	C
SAND & GRAVEL	S

NOTE: MINING RIGHTS IN PARCELS PATENTED PRIOR TO MAY 6, 1913, VESTED IN ORIGINAL PATENTEE BY THE PUBLIC LANDS ACT, R.S.O. 1970 CHAP. 380, SEC. 63, SUBSEC. 1

SCALE: 1 INCH = 40 CHAINS

FEET 0 1000 2000 4000 6000 8000

METRES 0 500 1000 (1 KM) 2000 (2 KM)

AREA

BURCHELL LAKE

M.N.R. ADMINISTRATIVE DISTRICT
THUNDER BAY

MINING DIVISION
THUNDER BAY

LAND TITLES / REGISTRY DIVISION
THUNDER BAY

Ministry of Natural Resources — Land Management Branch — Ontario

Date	Number
OCTOBER 1982	G-706
August 8, 1985	

Crayfish Lake Area (G-2711)

RECEIVED
THUNDER BAY
MINING DIVISION
'89 JUN 26 AM 8 59

AMES TWP.
REFER TO TWP. PLAN G-642

MOSS TWP.
REFER TO TWP. PLAN G-676

Burchell Lake

Crimpole Lake

Upper Squeers Lake

Squeers Lake

Firefly Lake

Rainbow Lake

Moss Lake

Snodgrass Lake

Fountain River

Wawiag River

Waverll River

Deadjo Cr.

Tilly Lake Area (G-[illegible])

Greenwater Lake Area (G-724)

Nelson Lake Area (G-745)

48°30'

48°37'30"

90°30'

90°45'

REFERENCES

For status of islands in Upper Shebandowan Lake refer to M.N.R. records.

Areas withdrawn from staking under Section 43 of the Mining Act:

File	Date	Disposition
[illegible]	[illegible]	[illegible]

LEGEND

- HIGHWAY AND ROUTE No.
- OTHER ROADS
- TRAILS
- SURVEYED LINES:
  - TOWNSHIPS, BASE LINES, ETC.
  - LOTS, MINING CLAIMS, PARCELS, ETC.
- UNSURVEYED LINES:
  - LOT LINES
  - PARCEL BOUNDARY
  - MINING CLAIMS ETC.
- RAILWAY AND RIGHT OF WAY
- UTILITY LINES
- NON-PERENNIAL STREAM
- FLOODING OR FLOODING RIGHTS
- SUBDIVISION OR COMPOSITE PLAN
- RESERVATIONS
- ORIGINAL SHORELINE
- MARSH OR MUSKEG
- MINES
- TRAVERSE MONUMENT

DISPOSITION OF CROWN LANDS

TYPE OF DOCUMENT	SYMBOL
PATENT, SURFACE & MINING RIGHTS	
" SURFACE RIGHTS ONLY	
" MINING RIGHTS ONLY	
LEASE, SURFACE & MINING RIGHTS	
" SURFACE RIGHTS ONLY	
" MINING RIGHTS ONLY	
LICENCE OF OCCUPATION	
ORDER-IN-COUNCIL	OC
RESERVATION	
CANCELLED	
SAND & GRAVEL	

NOTE: MINING RIGHTS IN PARCELS PATENTED PRIOR TO MAY 6, 1913, VESTED IN ORIGINAL PATENTEE BY THE PUBLIC LANDS ACT, R.S.O. 1970, CHAP. 380, SEC. 63, SUBSEC. 1.

SCALE: 1 INCH = 40 CHAINS

FEET 0 1000 2000 4000 6000 8000

METRES 0 200 400 1000 2000 (1 KM) (2 KM)

AREA

BURCHELL LAKE

M.N.R. ADMINISTRATIVE DISTRICT
THUNDER BAY

MINING DIVISION
THUNDER BAY

LAND TITLES / REGISTRY DIVISION
THUNDER BAY

Ministry of Natural Resources
Ontario

Land Management Branch

Date: OCTOBER 1982

August 8, 1985

Number: G-706

485903

JPv.K.

Crayston Lake Area (G-711)

Tilly Lake Area (G-770)

Gilchrist Lake Area (G-724)

Dalson Lake Area (G-745)

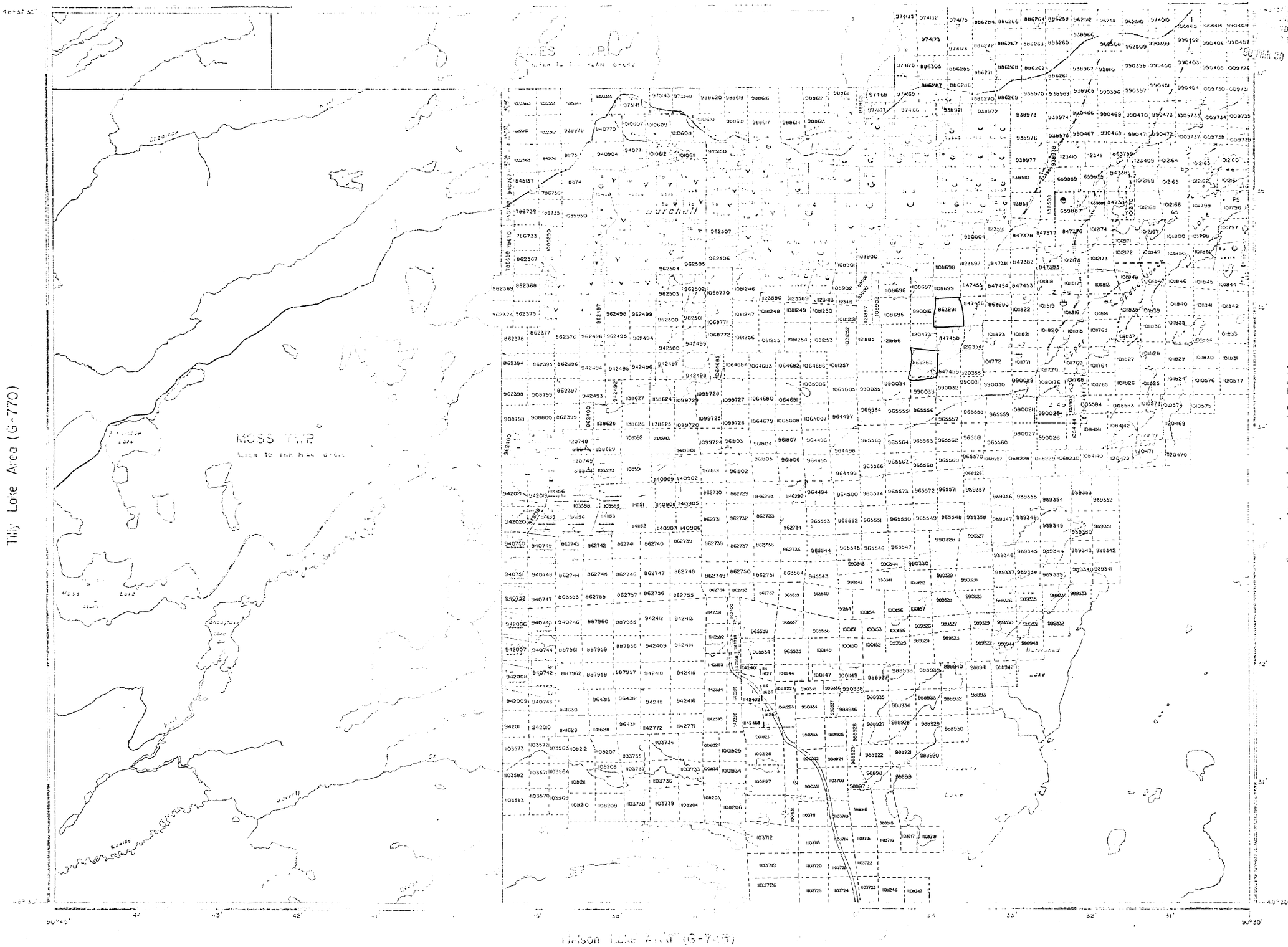

Refer to M.N.R. No. ...

Plan withdrawn from staking under Section 43 of the Mining Act.

File	Date	Expiration

Surface Rights Reservation for Quarry Permit See Sec. 36(3)

THE INFORMATION THAT APPEARS ON THIS MAP HAS BEEN COMPILED FROM VARIOUS SOURCES, AND ACCURACY IS NOT GUARANTEED. THOSE WISHING TO STAKE MINING CLAIMS SHOULD CONSULT WITH THE MINING RECORDER, MINISTRY OF NORTHERN DEVELOPMENT AND MINES, FOR ADDITIONAL INFORMATION ON THE STATUS OF THE LANDS SHOWN HEREON.

NTS SERVICE DEC 20/83

LEGEND

- HIGHWAY AND ROUTE No.
- OTHER ROADS
- TRAILS
- SURVEYED LINES:
  - TOWNSHIPS, BASE LINES, ETC
  - LOTS, MINING CLAIMS, PARCELS, ETC
- UNSURVEYED LINES:
  - LOT LINES
  - PARCEL BOUNDARY
  - MINING CLAIMS ETC
- RAILWAY AND RIGHT OF WAY
- UTILITY LINES
- NON-PERENNIAL STREAM
- FLOODING OR FLOODING RIGHTS
- SUBDIVISION OR COMPOSITE PLAN
- RESERVATIONS
- ORIGINAL SHORELINE
- MARSH OR MUSKEG
- MINES
- TRAVERSE MONUMENT

DISPOSITION OF CROWN LANDS

TYPE OF DOCUMENT	SYMBOL
PATENT, SURFACE & MINING RIGHTS	
" , SURFACE RIGHTS ONLY	
" , MINING RIGHTS ONLY	
LEASE, SURFACE & MINING RIGHTS	
" , SURFACE RIGHTS ONLY	
" , MINING RIGHTS ONLY	
LICENCE OF OCCUPATION	
ORDER IN COUNCIL	OC
RESERVATION	
CANCELLED	
SAND & GRAVEL	

NOTE: MINING RIGHTS IN PARCELS PATENTED PRIOR TO MAY 8, 1913, VESTED IN ORIGINAL PATENTEE BY THE PUBLIC LANDS ACT, R.S.O. 1970, CHAP. 380, SEC. 63, SUBSEC. 1.

SCALE: 1 INCH = 40 CHAINS

FEET 0 1000 2000 4000 6000 8000

METRES 0 200 1000 (1 KM) 2000 (2 KM)

AREA

BURCHELL LAKE

M.N.R. ADMINISTRATIVE DISTRICT

THUNDER BAY

MINING DIVISION

THUNDER BAY

LAND TITLES / REGISTRY DIVISION

THUNDER BAY

Ministry of Natural Resources — Land Management Branch — Ontario

Date OCTOBER 1982

Number G-706

JPvK.

91 JUL 8 PM 3 10

Crayfish Lake Area (G-2711)

AMES TWP.
REFER TO TWP. PLAN G-642

MOSS TWP.
REFER TO TWP. PLAN G-676

Tilly Lake Area (G-770)

Greenwater Lake Area (G-724)

Nelson Lake Area (G-745)

Gaudreau River
Reilson Lake
Moss Lake
CEDAR I.
Shagrass Lake
Wowis River
Waverly Cr.
Fountain River
Burchell Lake
Selmain Lake
Upper Selmain Lake
Squeers Lake
Grouse Lake
Watershed Lake
Firefly Lake
Ferris Lake
Squeers Cr.

REFERENCES

For status of islands in Upper Shoal Lake refer to M.N.R. records.

Areas withdrawn from staking under Section 43 of the Mining Act:

	File	Date	Disposition
(2)	102751	85/6/11	S.R.O.
(2)	SEC.28	MINERAL RIGHTS	04/04/84	Z.R.O.

THE INFORMATION THAT APPEARS ON THIS MAP HAS BEEN COMPILED FROM VARIOUS SOURCES, AND ACCURACY IS NOT GUARANTEED. THOSE WISHING TO STAKE MINING CLAIMS SHOULD CONSULT WITH THE MINING RECORDER, MINISTRY OF NORTHERN DEVELOPMENT AND MINES, FOR ADDITIONAL INFORMATION ON THE STATUS OF THE LANDS SHOWN HEREON.

STO SERVICE DEC/20/88

LEGEND

- HIGHWAY AND ROUTE No.
- OTHER ROADS
- TRAILS
- SURVEYED LINES:
  - TOWNSHIPS, BASE LINES, ETC.
  - LOTS, MINING CLAIMS, PARCELS, ETC.
- UNSURVEYED LINES:
  - LOT LINES
  - PARCEL BOUNDARY
  - MINING CLAIMS ETC.
- RAILWAY AND RIGHT OF WAY
- UTILITY LINES
- NON-PERENNIAL STREAM
- FLOODING OR FLOODING RIGHTS
- SUBDIVISION OR COMPOSITE PLAN
- RESERVATIONS
- ORIGINAL SHORELINE
- MARSH OR MUSKEG
- MINES
- TRAVERSE MONUMENT

DISPOSITION OF CROWN LANDS

TYPE OF DOCUMENT	SYMBOL
PATENT, SURFACE & MINING RIGHTS	
SURFACE RIGHTS ONLY	
MINING RIGHTS ONLY	
LEASE, SURFACE & MINING RIGHTS	
SURFACE RIGHTS ONLY	
MINING RIGHTS ONLY	
LICENCE OF OCCUPATION	
ORDER-IN-COUNCIL	OC
RESERVATION	
CANCELLED	
SAND & GRAVEL	

LAND USE PERMITS FOR COMMERCIAL TOURISM, OUTPOST CAMPS

NOTE: MINING RIGHTS IN PARCELS PATENTED PRIOR TO MAY 6, 1913, VESTED IN ORIGINAL PATENTEE BY THE PUBLIC LANDS ACT, R.S.O. 1970, CHAP. 380, SEC. 40, SUBSEC. 3.

SCALE: 1 INCH = 40 CHAINS

FEET 0 1000 2000 4000 6000 8000

METRES 0 200 1000 2000 (1 KM) (2 KM)

AREA
BURCHELL LAKE

M.N.R. ADMINISTRATIVE DISTRICT
THUNDER BAY

MINING DIVISION
THUNDER BAY

LAND TITLES / REGISTRY DIVISION
THUNDER BAY

Ontario Ministry of Natural Resources — Land Management Branch

Date: OCTOBER 1990

Number: **G-705**

JP.K.

Crag Loch Lake Area (G-711)

AMES TWP

Lake

Burchell

Lake

Watershed

Lake

Lake

Lake


LAKE
ROUND
F17
F16
F18
K39
K38
F15
F14
N1
N2
N3
K64
K65
K62
K63
K61
BURCHELL L AREA
M2446

2446

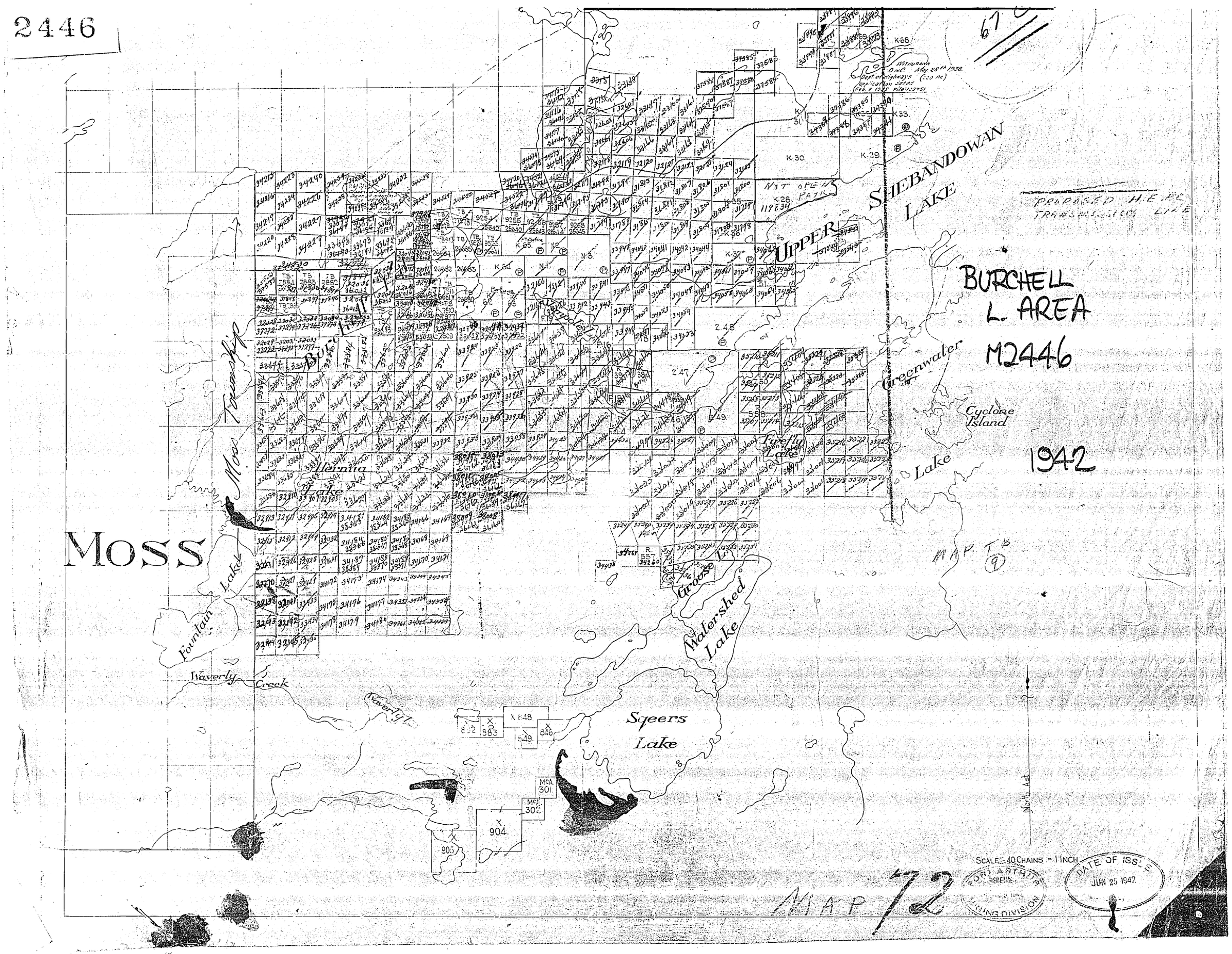

BURCHELL
L. AREA
M2446
1942
MAP 72
MAP 7B
9
67
Moss
Moss Township
Burchell Lake
Hermia Lake
Fountain Lake
Waverly Creek
Waverly L.
Upper Shebandowan Lake
Greenwater Lake
Cyclone Island
Firefly Lake
Grouse L.
Watershed Lake
Sqeers Lake
Not open park
Withdrawn 0 in C. May 28th 1938.
Dept. of Highways (220 ac)
Application dated Feb. 5 1938 File: 135751
Proposed H.E.P.C. Transmission Line
North Ast
Scale: 40 Chains = 1 Inch
Port Arthur Reserve
Mining Division
Date of Issue
Jun 25 1942

2446

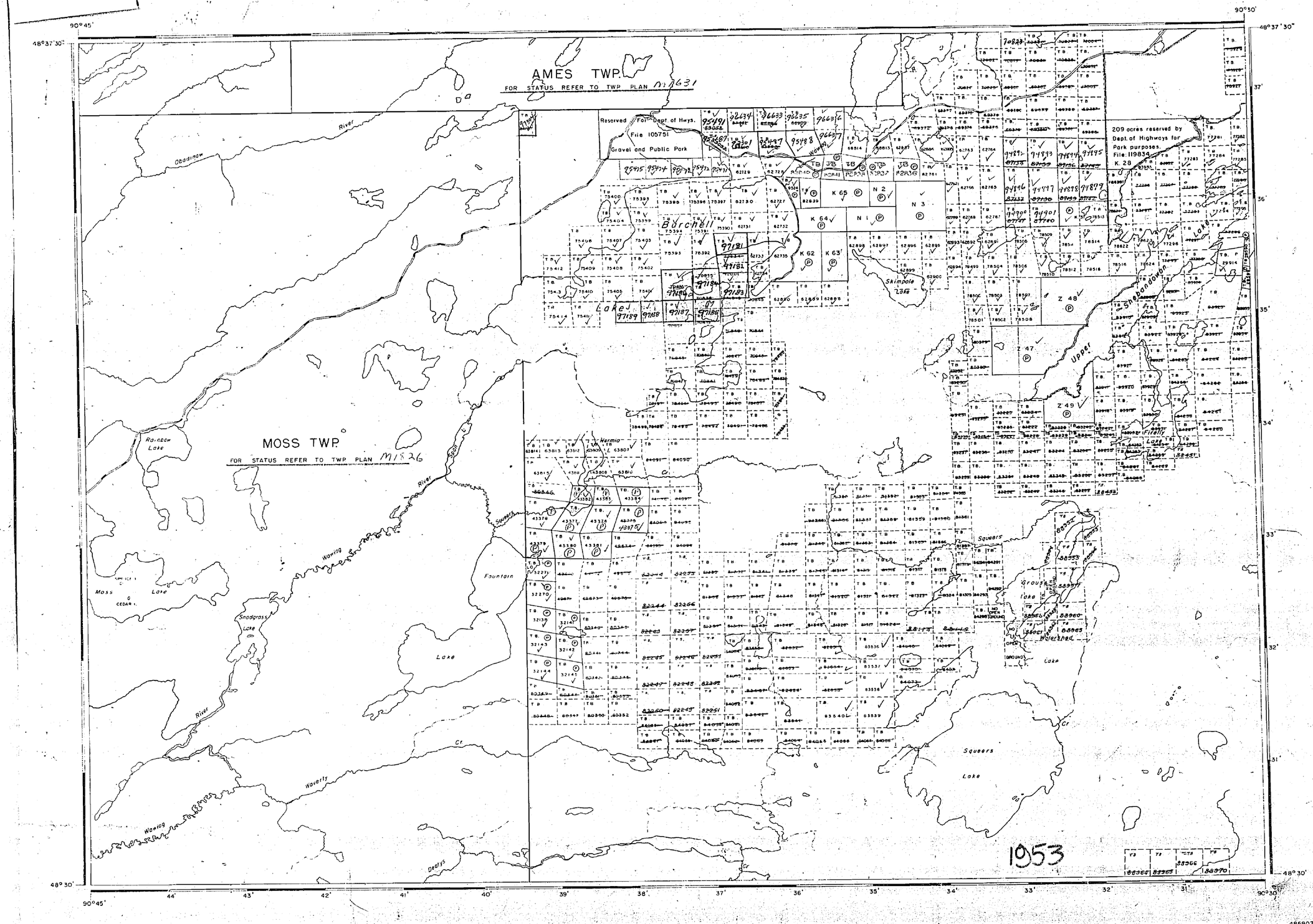

AREA OF

BURCHELL LAKE

DISTRICT OF THUNDER BAY

PORT ARTHUR MINING DIVISION

SCALE: 1-INCH = 40 CHAINS

LEGEND

PATENTED LAND	Ⓟ
CROWN LAND SALE	C.S.
LEASES	Ⓛ
LOCATED LAND	Loc.
LICENSE OF OCCUPATION	L.O.
MINING RIGHTS ONLY	M.R.O.
SURFACE RIGHTS ONLY	S.R.O.
ROADS	
IMPROVED ROADS	
KING'S HIGHWAYS	
RAILWAYS	
POWER LINES	
MARSH OR MUSKEG	
MINES	
CANCELLED	C.

NOTES

400' Reserve around all Lakes and Rivers to Dept. of Lands & Forests.

For status of islands in Upper Shebandowan Lake please contact Dept. of Lands & Forests.

NOTE
ISLANDS IN GREENWATER L. KASHABOWIE L. & SHEBANDOWAN L. WITHDRAWN FROM STAKING SEE LETTER R.V. SCOTT FFB.15/5 SPECIAL CIRCULAR LETTER FILE

PLAN NO. M.2446

DEPARTMENT OF MINES
— ONTARIO —

485903

J.P.v.K.

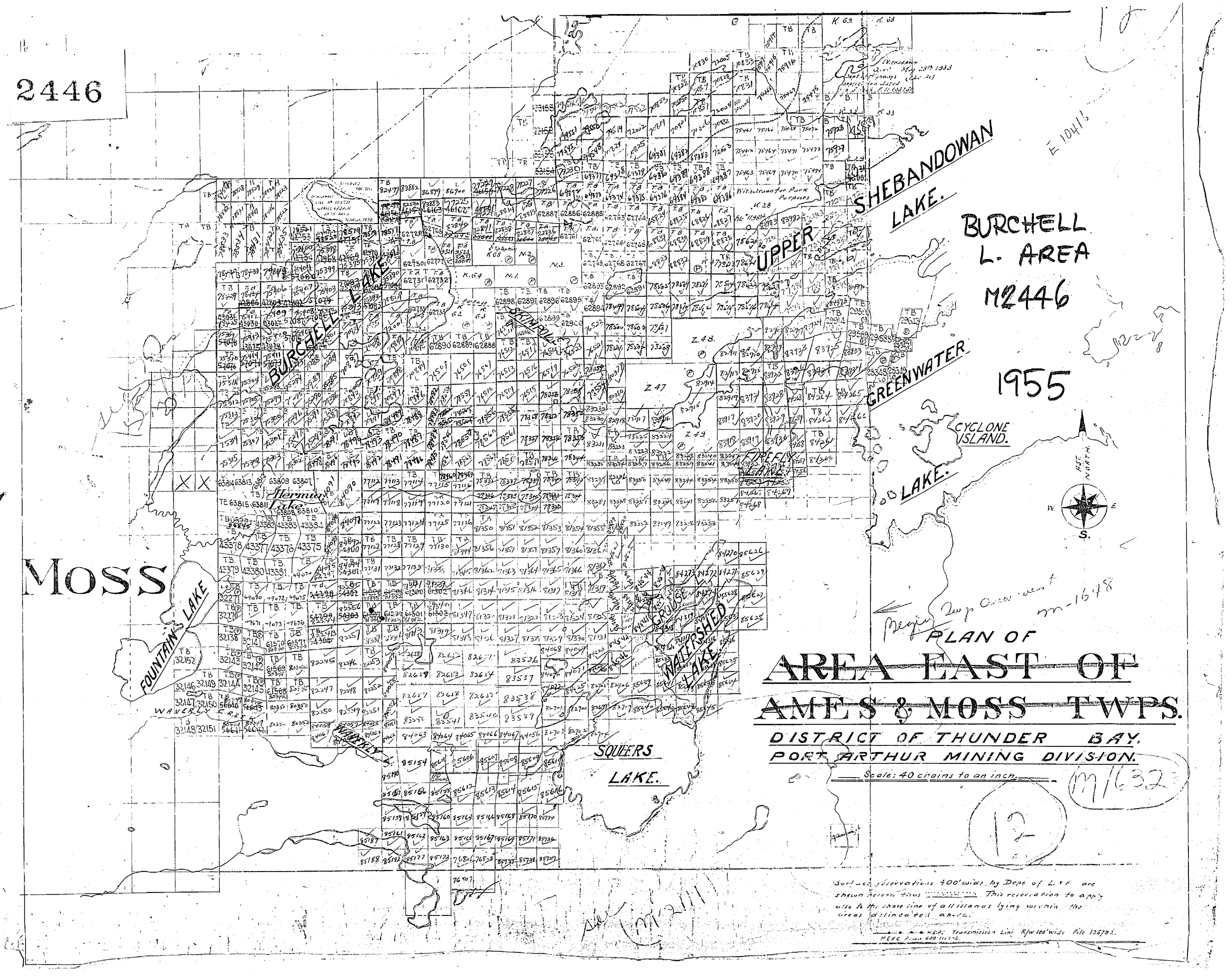
2446
BURCHELL L. AREA
M2446
1955
UPPER SHEBANDOWAN LAKE.
BURCHELL LAKE
GREENWATER LAKE.
CYCLONE ISLAND.
FIREFLY LAKE
Hermia Lake
MOSS
FOUNTAIN LAKE
WAVERLY CREEK
WATERSHED LAKE
SQUEERS LAKE.
Withdrawn for Park Purposes
Begin Twp Area west
M-1648
PLAN OF
AREA EAST OF
AMES & MOSS TWPS.
DISTRICT OF THUNDER BAY.
PORT ARTHUR MINING DIVISION.
Scale: 40 chains to an inch.
M1632
12
Surface reservations 400' wide by Dept of L. & F. are shown hereon thus ..... This reservation to apply also to the shore line of all islands lying within the areas delineated above.
H.E.P.C. Transmission Line R/W 100' wide File 125792.
H.E.P.C. Plan 800-1112-3.

2446

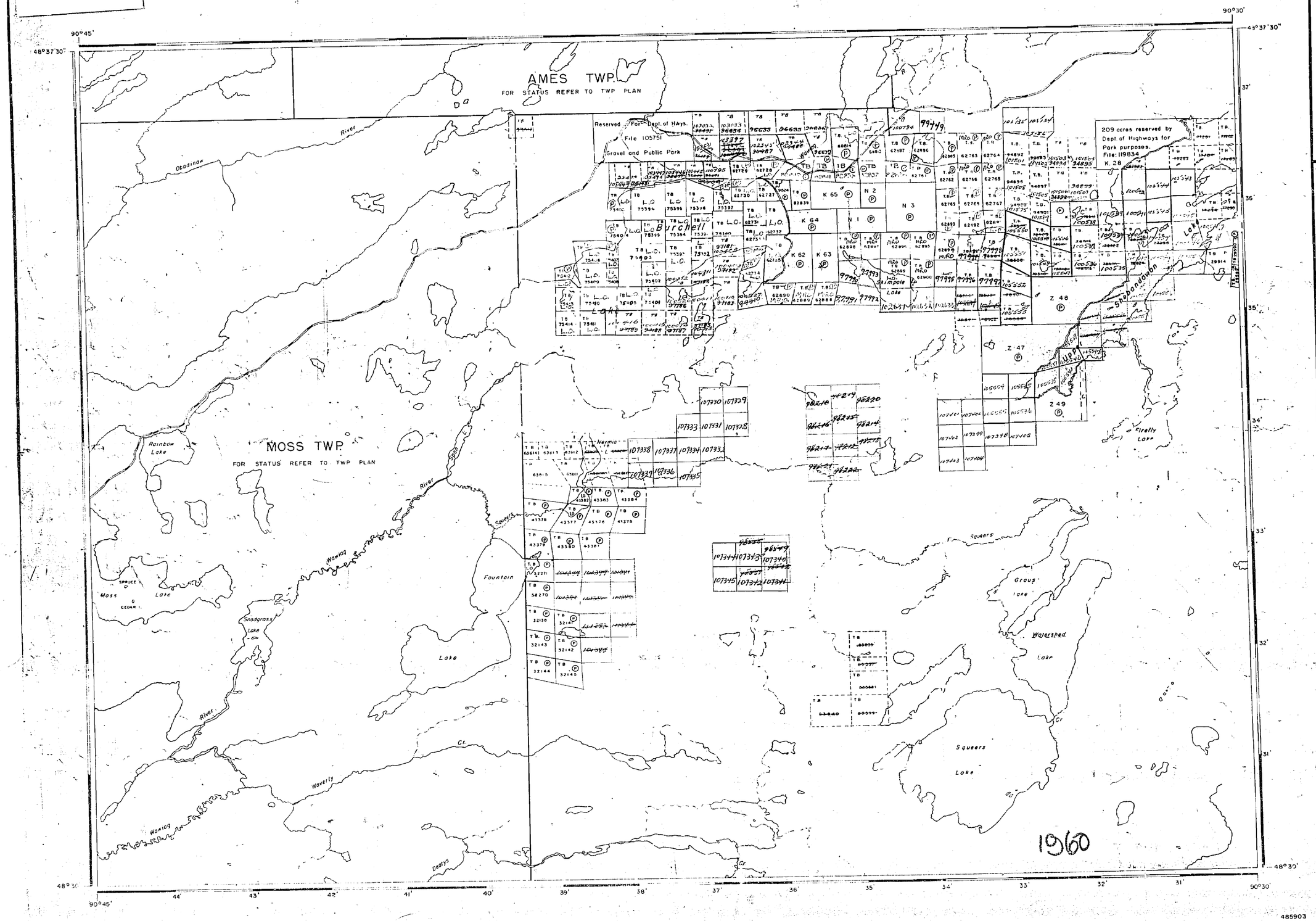

AREA OF

BURCHELL LAKE

DISTRICT OF
THUNDER BAY

PORT ARTHUR
MINING DIVISION

SCALE: 1-INCH = 40 CHAINS

LEGEND

PATENTED LAND	Ⓟ
CROWN LAND SALE	C.S.
LEASES	Ⓛ
LOCATED LAND	Loc.
LICENSE OF OCCUPATION	L.O.
MINING RIGHTS ONLY	M.R.O.
SURFACE RIGHTS ONLY	S.R.O.
ROADS	
IMPROVED ROADS	
KING'S HIGHWAYS	
RAILWAYS	
POWER LINES	
MARSH OR MUSKEG	
MINES	
CANCELLED	C.

NOTES

400' Reserve around all Lakes and Rivers to Dept. of Lands. & Forests.

For status of islands in Upper Shebandowan Lake please contact Dept of Lands. & Forests.

Islands & Lands abutting in Shebandowan Lake withdrawn from staking under Sec. 39 Sub. (c) Mining Act.

PLAN NO. M.2446

DEPARTMENT OF MINES
— ONTARIO —

2446

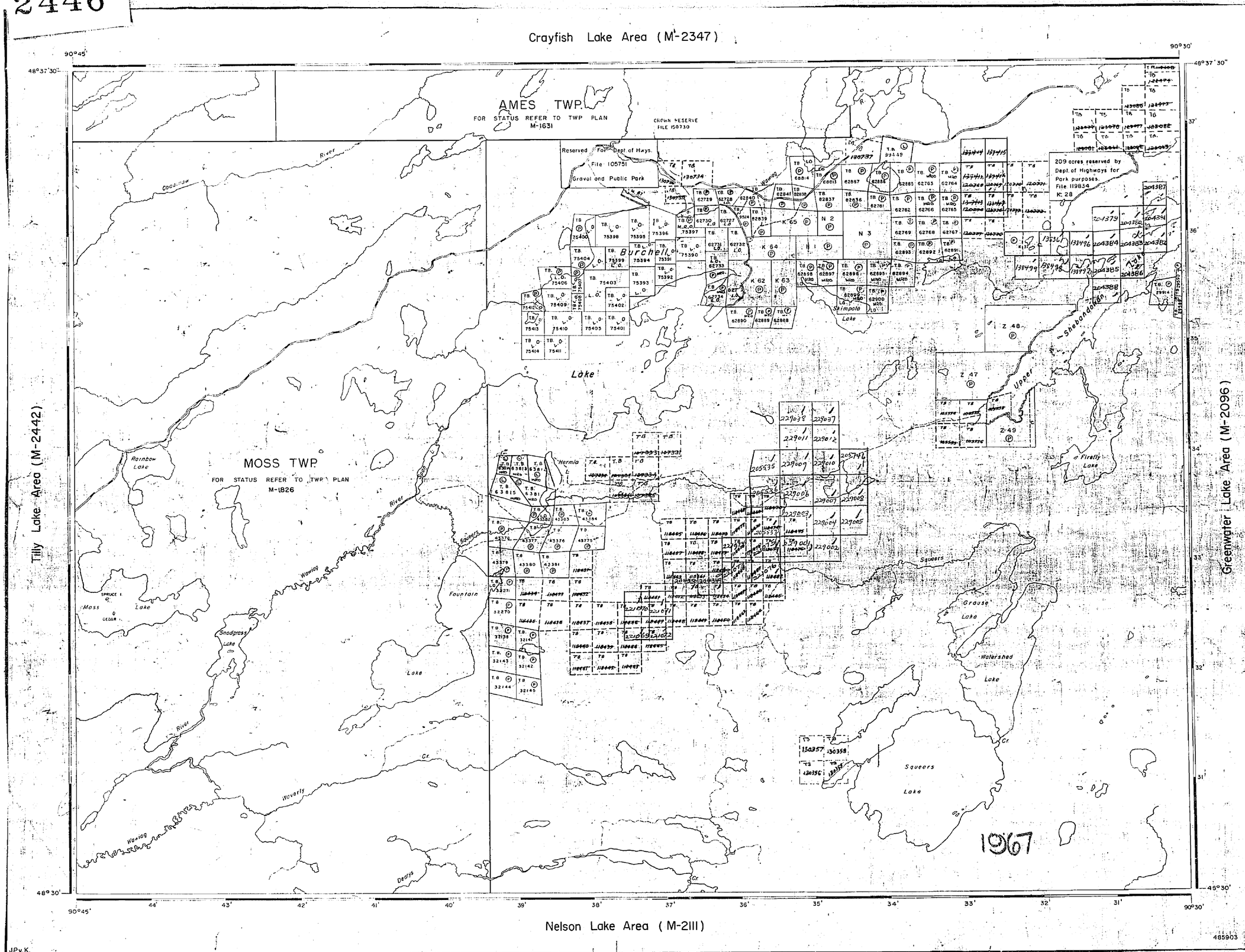

AREA OF

BURCHELL LAKE

DISTRICT OF THUNDER BAY

PORT ARTHUR MINING DIVISION

SCALE: 1-INCH = 40 CHAINS

LEGEND

PATENTED LAND	P
CROWN LAND SALE	C.S.
LEASES	L
LOCATED LAND	Loc.
LICENSE OF OCCUPATION	L.O.
MINING RIGHTS ONLY	M.R.O.
SURFACE RIGHTS ONLY	S.R.O.
ROADS	
IMPROVED ROADS	
KING'S HIGHWAYS	
RAILWAYS	
POWER LINES	
MARSH OR MUSKEG	
MINES	
CANCELLED	

NOTES

400' Reserve around all Lakes and Rivers to Dept. of Lands & Forests.

For status of islands in Upper Shebandowan Lake please contact Dept. of Lands & Forests.

PLAN NO. M.2446

DEPARTMENT OF MINES

— ONTARIO —

485903

J.P.v.K.

2446

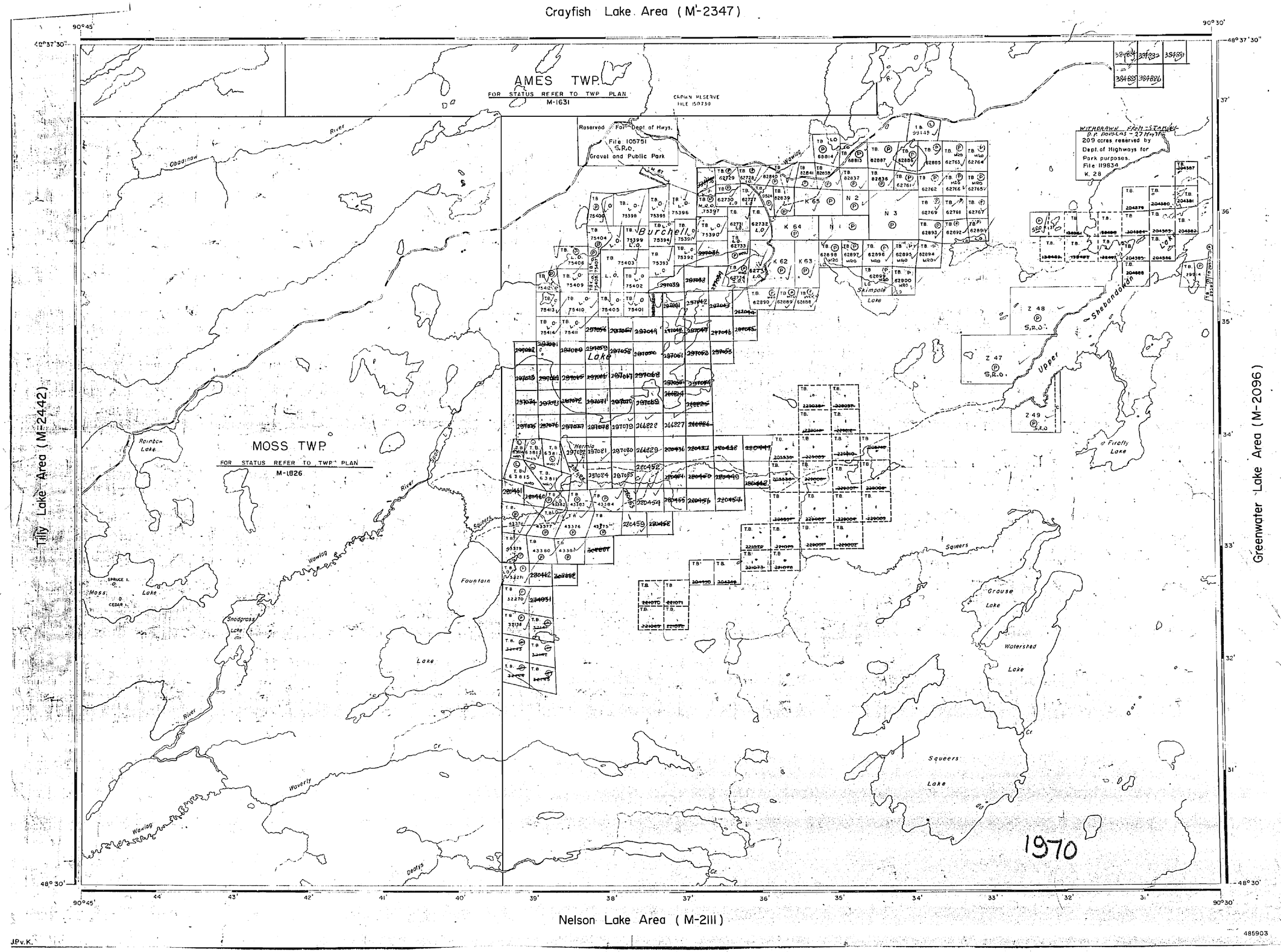

AREA OF

BURCHELL LAKE

DISTRICT OF
THUNDER BAY

THUNDER BAY
MINING DIVISION

SCALE: 1-INCH = 40 CHAINS

LEGEND

PATENTED LAND	P
CROWN LAND SALE	C.S.
LEASES	L
LOCATED LAND	Loc.
LICENSE OF OCCUPATION	L.O.
MINING RIGHTS ONLY	M.R.O.
SURFACE RIGHTS ONLY	S.R.O.
ROADS	
IMPROVED ROADS	
KING'S HIGHWAYS	
RAILWAYS	
POWER LINES	
MARSH OR MUSKEG	
MINES	
CANCELLED	

NOTES

400' Reserve around all Lakes and Rivers to Dept. of Lands & Forests.

For status of islands in Upper Shebandowan Lake please contact Dept. of Lands & Forests.

PLAN NO. M.2446

DEPARTMENT OF MINES
— ONTARIO —

485903

JPv.K.

Crayfish Lake Area (M-2347)

Tilly Lake Area (M-2442)

Greenwater Lake Area (M-2096)

Nelson Lake Area (M-2111)

90°45' 48°37'30" 90°30'

AMES TWP.
FOR STATUS REFER TO TWP PLAN M-1631

MOSS TWP.
FOR STATUS REFER TO TWP PLAN M-1826

Reserved For Public Park File 105751

Gravel Pit 105731

Obadinow River

Rainbow Lake

Wowiog River

Snodgrass Lake

Spruce I.

Moss Lake

Cedar I.

Fountain Lake

Burchell Lake

Skimpole Lake

Sheabandowan Lake

Upper Sheabandowan Lake

Firefly Lake

Squeers Lake

Grouse Lake

Watershed Lake

Waverly Wowiog River

Deadys Cr.

Cr.

K 28 K 65 K 64 K 63 K 62 N 1 N 2 N 3 Z 47 Z 48 Z 49 S.R.O.

48°30' 37' 36' 35' 34' 33' 32' 31' 90°30'

90°45' 44' 43' 42' 41' 40' 39' 38' 37' 36' 35' 34' 33' 32' 31' 90°30'

485903

AREA OF

BURCHELL LAKE

DISTRICT OF THUNDER BAY

THUNDER BAY MINING DIVISION

SCALE: 1-INCH = 40 CHAINS

LEGEND

PATENTED LAND	P
CROWN LAND SALE	C.S.
LEASES	L
LOCATED LAND	Loc.
LICENSE OF OCCUPATION	L.O.
MINING RIGHTS ONLY	M.R.O.
SURFACE RIGHTS ONLY	S.R.O.
ROADS	
IMPROVED ROADS	
KING'S HIGHWAYS	
RAILWAYS	
POWER LINES	
MARSH OR MUSKEG	
MINES	
CANCELLED	C.
PATENTED S.R.O.	

NOTES

400' surface rights reservation along the shores of all lakes and rivers.

For status of islands in Upper Shebandowan Lake please refer to M.N.R. records.

Areas withdrawn from staking under Section 43 of the Mining Act (R.S.O. 1970)

Order No.	File	Date	Disposition
(42)	112034	27/5/71	S.R.O.
(42a)	105751	25/6/71	S.R.O.
(42b)	W.56/75 160704	15/10/75	S.R.O.

42 reopened ONER 61/81

42b reopened ONER 59/81

THE MINING DIVISION RECEIVED SEP 14 1982 AM 1 2 3 4 5 6 7 8 9 10 11 12 1 2 3 4 5 6 PM

THE MINING DIVISION RECEIVED SEP 14 1982 AM 1 2 3 4 5 6 7 8 9 10 11 12 1 2 3 4 5 6 PM

THUNDER BAY DIST. MAY 30/79
NATIONAL TOPOGRAPHIC SERIES 52 B 10

PLAN NO. M.2446

ONTARIO
MINISTRY OF NATURAL RESOURCES
SURVEYS AND MAPPING BRANCH

V.K.

Crayfish Lake Area (G-2711)

AMES TWP.
REFER TO TWP. PLAN G-642

MOSS TWP.
REFER TO TWP. PLAN G-676

Tilly Lake Area (G-[illegible])

Greenwater Lake Area (G-724)

Nelson Lake Area (G-745)

90°30'

48°37'30"

48°30'

90°45'

90°30'

485903

JPv.K.

REFERENCE

For status of islands in Upper Sr[illegible] refer to M.N.R. records.

Areas withdrawn from staking under Sec[illegible] of the Mining Act:

File	Date	Disposition
K-2	Sept. 1/81	withdrawal [illegible]

OUT OF SERVICE DEC. 21/83

LEGEND

- HIGHWAY AND ROUTE No.
- OTHER ROADS
- TRAILS
- SURVEYED LINES:
  - TOWNSHIPS, BASE LINES, ETC.
  - LOTS, MINING CLAIMS, PARCELS, ETC.
- UNSURVEYED LINES:
  - LOT LINES
  - PARCEL BOUNDARY
  - MINING CLAIMS ETC.
- RAILWAY AND RIGHT OF WAY
- UTILITY LINES
- NON-PERENNIAL STREAM
- FLOODING OR FLOODING RIGHTS
- SUBDIVISION OR COMPOSITE PLAN
- RESERVATIONS
- ORIGINAL SHORELINE
- MARSH OR MUSKEG
- MINES
- TRAVERSE MONUMENT

DISPOSITION OF CROWN LANDS

TYPE OF DOCUMENT	SYMBOL
PATENT, SURFACE & MINING RIGHTS	
SURFACE RIGHTS ONLY	
MINING RIGHTS ONLY	
LEASE, SURFACE & MINING RIGHTS	
SURFACE RIGHTS ONLY	
MINING RIGHTS ONLY	
LICENCE OF OCCUPATION	
ORDER-IN-COUNCIL	OC
RESERVATION	
CANCELLED	
SAND & GRAVEL	

NOTE: MINING RIGHTS IN PARCELS PATENTED PRIOR TO MAY 6, 1913, VESTED IN ORIGINAL PATENTEE BY THE PUBLIC LANDS ACT, R.S.O. 1970, CHAP. 380, SEC. 63, SUBSEC 1.

SCALE: 1 INCH = 40 CHAINS

FEET 0 1000 2000 4000 6000 8000

METRES 0 500 1000 (1 KM) 2000 (2 KM)

AREA

BURCHELL LAKE

M.N.R. ADMINISTRATIVE DISTRICT
THUNDER BAY

MINING DIVISION
THUNDER BAY

LAND TITLES / REGISTRY DIVISION
THUNDER BAY

Ontario Ministry of Natural Resources — Land Management Branch

Date: OCTOBER 1982

August 8, 1985

Number
G-706

Crayfish Lake Area (G-711)

Tilly Lake Area (G-[illegible])

Greenwater Lake Area (G-724)

Nelson Lake Area (G-745)

AMES TWP.
REFER TO TWP PLAN G-642

MOSS TWP.
REFER TO TWP PLAN G-675

Burchell Lake

Skimpole Lake

Upper Shebandowan Lake

Firefly Lake

Squeers Lake

Grouse Lake

Watershed Lake

Fountain

Squeers

Waverly

Deadys

Woman River

Namigo River

Sandgrass Lake

Rainbow Lake

Bruce Lake

Cr

REFERENCES

For status of islands in Upper Shebandowan Lake refer to M.N.R. records.

Areas withdrawn from staking under Section 43 of the Mining Act:

File	Date	Disposition

THUNDER BAY MINING DIVISION RECEIVED JAN 2 [illegible]
AM 7 8 9 10 11 12 1 2 3 4 5 6 PM

LEGEND

- HIGHWAY AND ROUTE No.
- OTHER ROADS
- TRAILS
- SURVEYED LINES
  - TOWNSHIPS, BASE LINES, ETC.
  - LOTS, MINING CLAIMS, PARCELS, ETC.
- UNSURVEYED LINES
  - LOT LINES
  - PARCEL BOUNDARY
  - MINING CLAIMS
- RAILWAY AND RIGHT OF WAY
- UTILITY LINES
- NON-PERENNIAL STREAM
- FLOODING OR FLOODING RIGHTS
- SUBDIVISION OR COMPOSITE PLAN
- RESERVATIONS
- ORIGINAL SHORELINE
- MARSH OR MUSKEG
- MINES
- TRAVERSE MONUMENT

DISPOSITION OF CROWN LANDS

TYPE OF DOCUMENT	SYMBOL
PATENT, SURFACE & MINING RIGHTS	
" , SURFACE RIGHTS ONLY	
" , MINING RIGHTS ONLY	
LEASE, SURFACE & MINING RIGHTS	
" , SURFACE RIGHTS ONLY	
" , MINING RIGHTS ONLY	
LICENCE OF OCCUPATION	
ORDER-IN-COUNCIL	OC
RESERVATION	R
CANCELLED	C
SAND & GRAVEL	SG

NOTE: MINING RIGHTS IN PARCELS PATENTED PRIOR TO MAY 6 1913 VESTED IN ORIGINAL PATENTEE BY THE PUBLIC LANDS ACT R.S.O. 1970 CHAP. 380, SEC. 63, SUBSEC. 1

SCALE 1 INCH = 40 CHAINS

FEET 0 2000 4000 6000 8000
METRES 0 1000 2000
(1 KM) (2 KM)

AREA
BURCHELL LAKE

M.N.R. ADMINISTRATIVE DISTRICT
THUNDER BAY

MINING DIVISION
THUNDER BAY

LAND TITLES / REGISTRY DIVISION
THUNDER BAY

Ontario Ministry of Natural Resources — Land Management Branch

Date OCTOBER 1982

Number G-706

August 8, 1985

485903

JPv.K.

Crayfish Lake Area (G-711)

AMES TWP.
REFER TO TWP PLAN G-642

MOSS TWP.
REFER TO TWP PLAN G-676

Tilly Lake Area (G-...)

Greenwater Lake Area (G-724)

Nelson Lake Area (G-745)

Burchell Lake

Rainbow Lake

Hemo Lake

Squeers Lake

Fountain Lake

Snodgrass Lake

Spruce Lake

Moss Clear Lake

Watershed Lake

Grouse Lake

Trelly Lake

Upper Shabumeni Lake

Wanigo River

Waverly Cr.

Peglys Cr.

Mine Hotels

K 62 K 63 K 64 K 65 N 1 N 2 N 3

Z 47 Z 48

48°37'30"

48°30'

90°45' 44' 43' 42' 41' 40' 39' 38' 37' 36' 35' 34' 33' 32' 31' 90°30'

37' 36' 35' 34' 33' 32' 31'

485903

REFERENCES

For status of claims in Upper Seabumeni Lake refer to M.N.R. records.

Areas withdrawn from staking under Section 43 of the Mining Act:

File	Date	Disposition

LEGEND

- HIGHWAY AND ROUTE No.
- OTHER ROADS
- TRAILS
- SURVEYED LINES:
  - TOWNSHIPS, BASE LINES, ETC.
  - LOTS, MINING CLAIMS, PARCELS, ETC.
- UNSURVEYED LINES
  - LOT LINES
  - PARCEL BOUNDARY
  - MINING CLAIMS ETC.
- RAILWAY AND RIGHT OF WAY
- UTILITY LINES
- NON-PERENNIAL STREAM
- FLOODING OR FLOODING RIGHTS
- SUBDIVISION OR COMPOSITE PLAN
- RESERVATIONS
- ORIGINAL SHORELINE
- MARSH OR MUSKEG
- MINES
- TRAVERSE MONUMENT

DISPOSITION OF CROWN LANDS

TYPE OF DOCUMENT	SYMBOL
PATENT, SURFACE & MINING RIGHTS	●
" , SURFACE RIGHTS ONLY	◒
" , MINING RIGHTS ONLY	◒
LEASE, SURFACE & MINING RIGHTS	■
" , SURFACE RIGHTS ONLY	■
" , MINING RIGHTS ONLY	■
LICENCE OF OCCUPATION	▼
ORDER-IN-COUNCIL	OC
RESERVATION	Ⓡ
CANCELLED	⊘
SAND & GRAVEL	Ⓢ

NOTE: MINING RIGHTS IN PARCELS PATENTED PRIOR TO MAY 6, 1913, VESTED IN ORIGINAL PATENTEE BY THE PUBLIC LANDS ACT, R.S.O. 1970, CHAP. 380, SEC. 63, SUBSEC. 1

SCALE: 1 INCH = 40 CHAINS

FEET 0 1000 2000 4000 6000 8000

METRES 0 200 1000 2000 (1 KM) (2 KM)

AREA

BURCHELL LAKE

M.N.R. ADMINISTRATIVE DISTRICT
THUNDER BAY

MINING DIVISION
THUNDER BAY

LAND TITLES / REGISTRY DIVISION
THUNDER BAY

Ministry of Natural Resources — Land Management Branch
Ontario

Date	Number
OCTOBER 1982	G-706
August 8, 1985	

JPv.K.

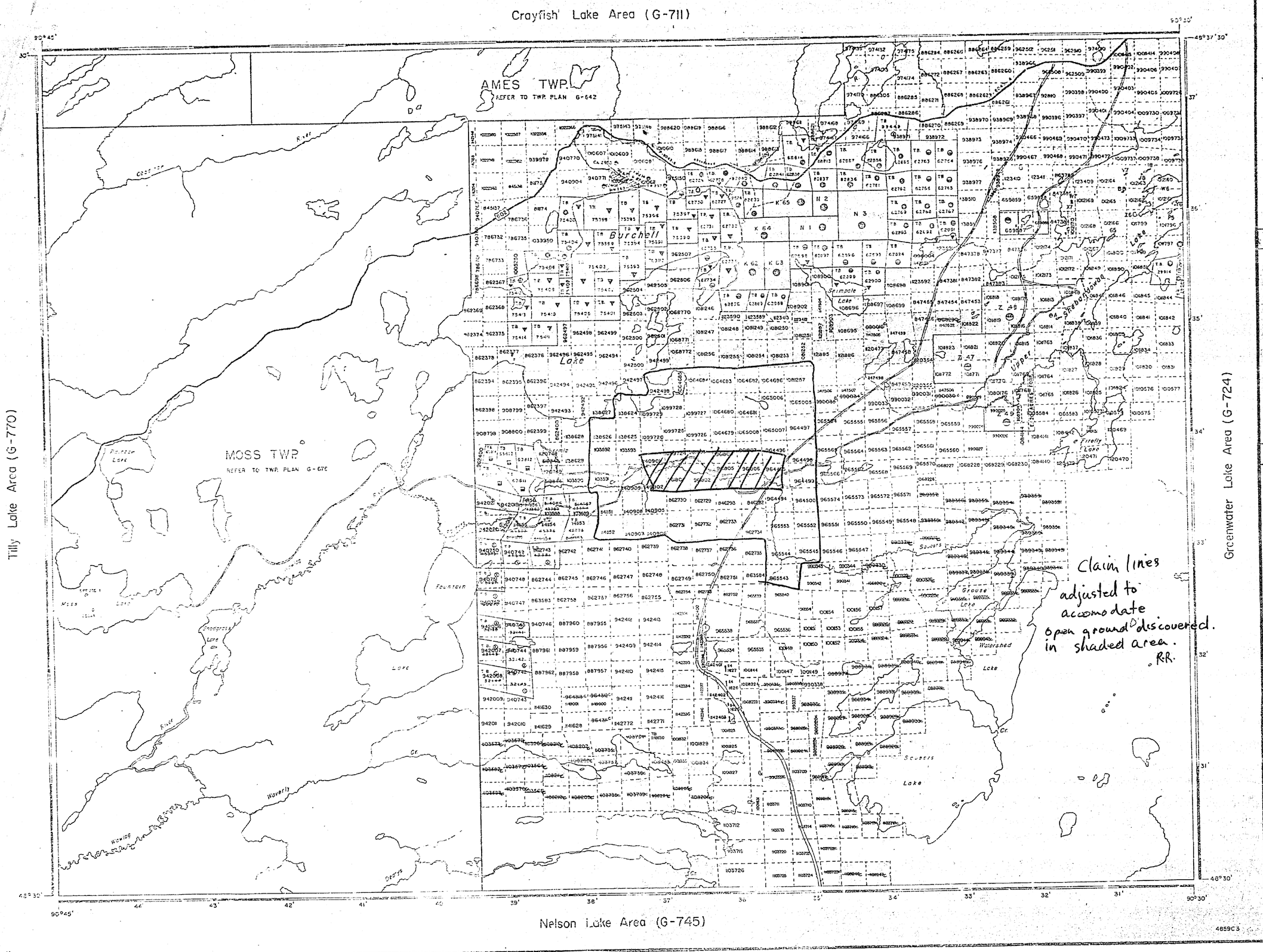

REFERENCES

For status of Islands in Upper Shebandowan Lake refer to M.N.R. records.

Areas withdrawn from staking under Section 43 of the Mining Act:

	File	Date	Disposition
(42)	105751	25/6/71	S.E.O.

Summer Resort Locations Not Open For Staking Sec. 36(a)

THE INFORMATION THAT APPEARS ON THIS MAP HAS BEEN COMPILED FROM VARIOUS SOURCES, AND ACCURACY IS NOT GUARANTEED. THOSE WISHING TO STAKE MINING CLAIMS SHOULD CONSULT WITH THE MINING RECORDER, MINISTRY OF NORTHERN DEVELOPMENT AND MINES, FOR ADDITIONAL INFORMATION ON THE STATUS OF THE LANDS SHOWN HEREON.

INTO SERVICE DEC.20,1983

LEGEND

HIGHWAY AND ROUTE No.
OTHER ROADS
TRAILS
SURVEYED LINES:
TOWNSHIPS, BASE LINES, ETC.
LOTS, MINING CLAIMS, PARCELS, ETC.
UNSURVEYED LINES:
LOT LINES
PARCEL BOUNDARY
MINING CLAIMS ETC.
RAILWAY AND RIGHT OF WAY
UTILITY LINES
NON-PERENNIAL STREAM
FLOODING OR FLOODING RIGHTS
SUBDIVISION OR COMPOSITE PLAN
RESERVATIONS
ORIGINAL SHORELINE
MARSH OR MUSKEG
MINES
TRAVERSE MONUMENT

DISPOSITION OF CROWN LANDS

TYPE OF DOCUMENT	SYMBOL
PATENT, SURFACE & MINING RIGHTS	
" , SURFACE RIGHTS ONLY	
" , MINING RIGHTS ONLY	
LEASE, SURFACE & MINING RIGHTS	
" , SURFACE RIGHTS ONLY	
" , MINING RIGHTS ONLY	
LICENCE OF OCCUPATION	
ORDER-IN-COUNCIL	OC
RESERVATION	
CANCELLED	
SAND & GRAVEL	

NOTE: MINING RIGHTS IN PARCELS PATENTED PRIOR TO MAY 6, 1913, VESTED IN ORIGINAL PATENTEE BY THE PUBLIC LANDS ACT, R.S.O. 1970, CHAP. 380, SEC. 63, SUBSEC 1.

SCALE: 1 INCH = 40 CHAINS

FEET 0 1000 2000 4000 6000 8000

METRES 0 200 1000 (1 KM) 2000 (2 KM)

AREA
BURCHELL LAKE

M.N.R. ADMINISTRATIVE DISTRICT
THUNDER BAY

MINING DIVISION
THUNDER BAY

LAND TITLES / REGISTRY DIVISION
THUNDER BAY

Ontario Ministry of Natural Resources — Land Management Branch

Date OCTOBER 1982

Number G-706

4859C3

JPvK.

Crayfish Lake Area (G-711)

AMES TWP.
REFER TO TWP PLAN G-642

MOSS TWP.
REFER TO TWP PLAN G-676

Burchell Lake

Seimple Lake

Upper Shebandowan Lake

Grouse Lake

Watershed Lake

Scrivens Lake

Waverly

Tilley Lake Area (G-710)

Greenwater Lake Area (G-724)

Nelson Lake Area (G-745)

90°30'

48°30'

REFE

For status of lands in Up... refer to M.N.R. records.

... was withdrawn from staking ... of the Mining Act.

File	Date
...	25/6/71

... Reserve Lands as not Open for Staking Sec. 36(1)

... 54/08/66 ... R.S.C.

THE INFORMATION THAT APPEARS ON THIS MAP HAS BEEN COMPILED FROM VARIOUS SOURCES AND ACCURACY IS NOT GUARANTEED. THOSE WISHING TO STAKE MINING CLAIMS SHOULD CONSULT WITH THE MINING RECORDER, MINISTRY OF NORTHERN DEVELOPMENT AND MINES, FOR ADDITIONAL INFORMATION ON THE STATUS OF THE LANDS SHOWN HEREON.

MTC REVISED DEC 20/83

LEGEND

- HIGHWAY AND ROUTE No.
- OTHER ROADS
- TRAILS
- SURVEYED LINES:
  - TOWNSHIPS, BASE LINES, ETC.
  - LOTS, MINING CLAIMS, PARCELS, ETC.
- UNSURVEYED LINES:
  - LOT LINES
  - PARCEL BOUNDARY
  - MINING CLAIMS ETC.
- RAILWAY AND RIGHT OF WAY
- UTILITY LINES
- NON-PERENNIAL STREAM
- FLOODING OR FLOODING RIGHTS
- SUBDIVISION OR COMPOSITE PLAN
- RESERVATIONS
- ORIGINAL SHORELINE
- MARSH OR MUSKEG
- MINES
- TRAVERSE MONUMENT

DISPOSITION OF CROWN LANDS

TYPE OF DOCUMENT	SYMBOL
PATENT, SURFACE & MINING RIGHTS	
" , SURFACE RIGHTS ONLY	
" , MINING RIGHTS ONLY	
LEASE, SURFACE & MINING RIGHTS	
" , SURFACE RIGHTS ONLY	
" , MINING RIGHTS ONLY	
LICENCE OF OCCUPATION	
ORDER IN COUNCIL	
RESERVATION	
CANCELLED	
SAND & GRAVEL	

LAND USE PERMITS FOR COMMERCIAL TOURISM, OUTPOST CAMPS

NOTE: MINING RIGHTS IN PARCELS PATENTED PRIOR TO MAY 6, 19 2, VESTED IN ORIGINAL PATENTEE BY THE PUBLIC LANDS ACT, R.S.O. 1970, CHAP. 380, SEC. 63, SUBSEC 1.

SCALE: 1 INCH = 71 CHAINS

FEET 0 1000 2000 4000 6000 8000

METRES 0 200 400 1000 1500 2000 (1 KM) (2 KM)

AREA

BURCHELL LAKE

M.N.R. ADMINISTRATIVE DISTRICT
THUNDER BAY

MINING DIVISION
THUNDER BAY

LAND TITLES / REGISTRY DIVISION
THUNDER BAY

RECEIVED
SEP 15 PM
THUNDER BAY
MINING DIVISION

Ministry of Natural Resources — Land Management Branch — Ontario

Date: OCTOBER 1982

Number: G-706

Crayfish Lake Area (G-711)

Tilly Lake Area (G-770)

Greenwater Lake Area (G-724)

Nelson Lake Area (G-745)

AMES TWP.
REFER TO TWP. PLAN G-642

MOSS TWP.
REFER TO TWP. PLAN G-675

Ghoderich River

Burchell Lake

Skimpole Lake

Upper Sheabandowan Lake

Fuzzy Lake

Squears Lake

Grouse Lake

Watershed

Lake

Lake

Lake

2446

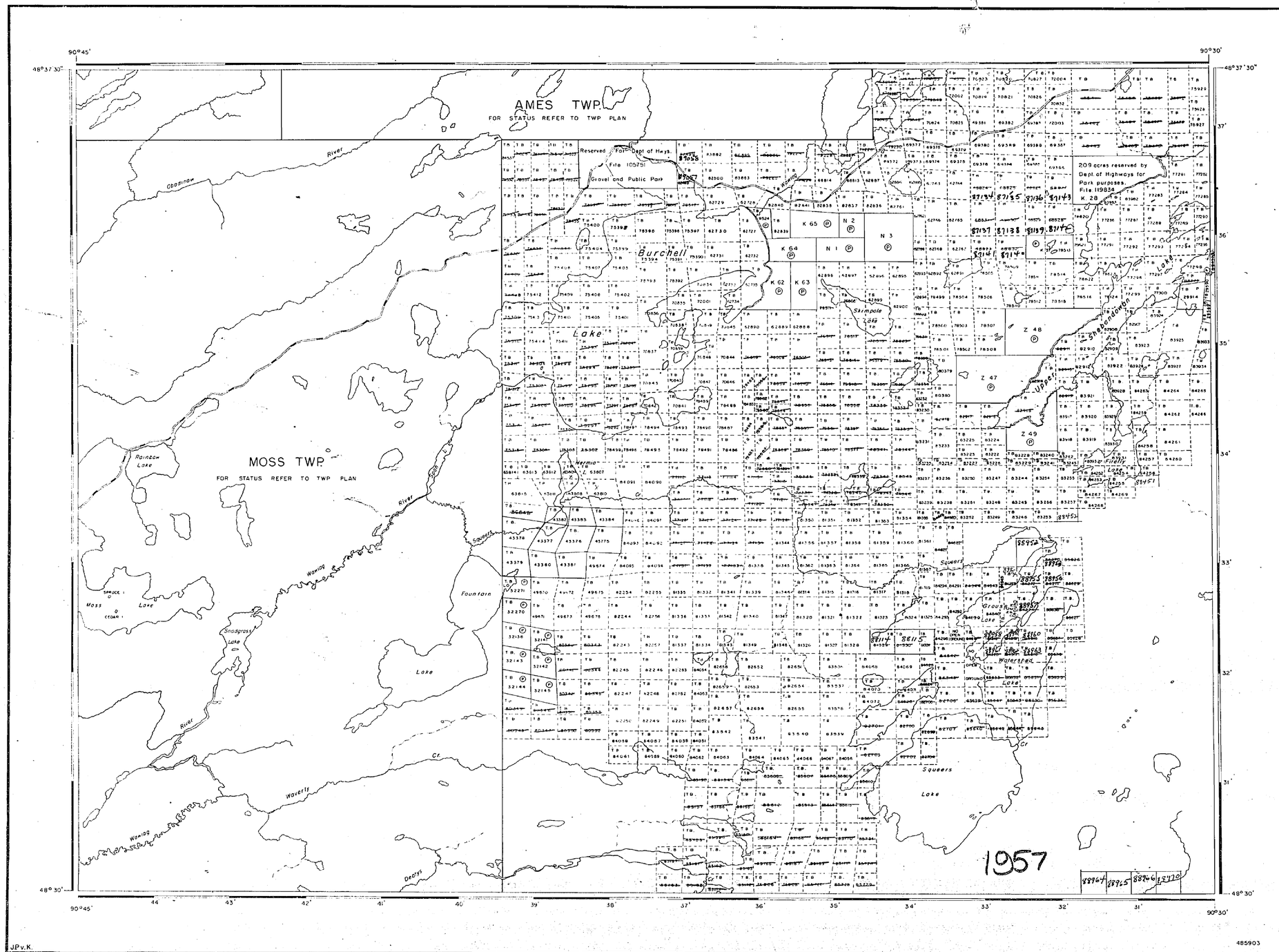

AREA OF

BURCHELL LAKE

DISTRICT OF
THUNDER BAY

PORT ARTHUR
MINING DIVISION

SCALE: 1-INCH = 40 CHAINS

LEGEND

PATENTED LAND	Ⓟ
CROWN LAND SALE	C.S.
LEASES	Ⓛ
LOCATED LAND	Loc.
LICENSE OF OCCUPATION	L.O.
MINING RIGHTS ONLY	M.R.O.
SURFACE RIGHTS ONLY	S.R.O.
ROADS	
IMPROVED ROADS	
KING'S HIGHWAYS	
RAILWAYS	
POWER LINES	
MARSH OR MUSKEG	
MINES	
CANCELLED	C.

NOTES

400' Reserve around all Lakes and Rivers to Dept. of Lands & Forests.

For status of islands in Upper Shebandowan Lake please contact Dept. of Lands & Forests.

PLAN NO. M.2446

DEPARTMENT OF MINES
— ONTARIO —

JPv.K.

485903

M.2446 BURCHELL LAKE

Crayfish Lake Area (G-711)

RECEIVED
THUNDER BAY
MINING DIVISION
89 DEC 18 AM 11 27

AMES TWP.
REFER TO TWP. PLAN G-642

MOSS TWP.
REFER TO TWP. PLAN G-676

Tilly Lake Area (G-[illegible])

Greenwater Lake Area (G-724)

Nelson Lake Area (G-745)

90°30' 48°37'30"

48°30' 90°45'

44' 43' 42' 41' 40' 39' 38' 37' 36' 35' 34' 33' 32' 31'

26' 27' 34' 35' 32' 33'

Burchell Lake
Skimpole Lake
Shabumeni Lake
Upper Shabumeni Lake
Lower Shabumeni Lake
Squeers Lake
Grouse Lake
Watershed Lake
Waterfall Lake
Fountain Lake
Snodgrass Lake
Moss Lake
Rainbow Lake
Hermia
Wawiog River
Weverly Cr.
Dearys Cr.
Squeers Cr.
Spruce I.
Cedar I.

JPv.K.

485903

REFERENCES

For status of claims in Lower Shabumeni Lake refer to M.N.R. records.

Areas withdrawn from staking under Section 43 of the Mining Act:

File	Date	Disposition
[illegible]		

LEGEND

- HIGHWAY AND ROUTE No.
- OTHER ROADS
- TRAILS
- SURVEYED LINES
  - TOWNSHIPS, BASE LINES, ETC.
  - LOTS, MINING CLAIMS, PARCELS, ETC.
- UNSURVEYED LINES
  - LOT LINES
  - PARCEL BOUNDARY
  - MINING CLAIMS ETC.
- RAILWAY AND RIGHT-OF-WAY
- UTILITY LINES
- NON-PERENNIAL STREAM
- FLOODING OR FLOODING RIGHTS
- SUBDIVISION OR COMPOSITE PLAN
- RESERVATIONS
- ORIGINAL SHORELINE
- MARSH OR MUSKEG
- MINES
- TRAVERSE MONUMENT

DISPOSITION OF CROWN LANDS

TYPE OF DOCUMENT	SYMBOL
PATENT, SURFACE & MINING RIGHTS	
" SURFACE RIGHTS ONLY	
" MINING RIGHTS ONLY	
LEASE, SURFACE & MINING RIGHTS	
" SURFACE RIGHTS ONLY	
" MINING RIGHTS ONLY	
LICENCE OF OCCUPATION	
ORDER-IN-COUNCIL	OC
RESERVATION	
CANCELLED	
SAND & GRAVEL	

NOTE: MINING RIGHTS IN PARCELS PATENTED PRIOR TO MAY 6, 1913, VESTED IN ORIGINAL PATENTEE BY THE PUBLIC LANDS ACT, R.S.O. 1970, CHAP. 380, SEC. 63, SUBSEC 1.

SCALE: 1 INCH = 40 CHAINS

FEET 0 1000 2000 4000 6000 8000

METRES 0 500 1000 (1 KM) 2000 (2 KM)

AREA

BURCHELL LAKE

M.N.R. ADMINISTRATIVE DISTRICT
THUNDER BAY

MINING DIVISION
THUNDER BAY

LAND TITLES / REGISTRY DIVISION
THUNDER BAY

Ministry of Natural Resources — Land Management Branch — Ontario

Date	Number
OCTOBER 1982	G-706
August 8, 1985	

Crayfish Lake Area (G-711)

Tilly Lake Area (G-770)

Greenwater Lake Area (G-724)

Nelson Lake Area (G-745)

AMES TWP.
REFER TO TWP PLAN G-642

MOSS TWP.
REFER TO TWP PLAN G-676

AREA UNDER FILED ONLY

Burchell Lake

Shebandowan Lake

Upper Shebandowan Lake

Stimpole Lake

Firefly Lake

Squeers Lake

Grouse Lake

Watershed Lake

Fourcer Lake

Fountain Lake

Wavely Creek

Wawiag Creek

Geays Creek

Fairy Creek

Kwis Creek

Moss Lake

Spoonbill Lake

Lake

Creek

REFERENCES

For status of Islands in Upper Shebandowan Lake refer to M.N.R. records.

Areas withdrawn from staking under Section 43 of the Mining Act:

	File	Date	Disposition
(43)	105751	25/6/71	E.R.O.

Summer Resort Locations Not Open For Staking Sec. 35(1)

THE INFORMATION THAT APPEARS ON THIS MAP HAS BEEN COMPILED FROM VARIOUS SOURCES, AND ACCURACY IS NOT GUARANTEED. THOSE WISHING TO STAKE MINING CLAIMS SHOULD CONSULT WITH THE MINING RECORDER, MINISTRY OF NORTHERN DEVELOPMENT AND MINES, FOR ADDITIONAL INFORMATION ON THE STATUS OF THE LANDS SHOWN HEREON.

NTO SERVICE DEC.29,1969.

LEGEND

- HIGHWAY AND ROUTE No.
- OTHER ROADS
- TRAILS
- SURVEYED LINES:
  - TOWNSHIPS, BASE LINES, ETC.
  - LOTS, MINING CLAIMS, PARCELS, ETC.
- UNSURVEYED LINES:
  - LOT LINES
  - PARCEL BOUNDARY
  - MINING CLAIMS ETC.
- RAILWAY AND RIGHT OF WAY
- UTILITY LINES
- NON-PERENNIAL STREAM
- FLOODING OR FLOODING RIGHTS
- SUBDIVISION OR COMPOSITE PLAN
- RESERVATIONS
- ORIGINAL SHORELINE
- MARSH OR MUSKEG
- MINES
- TRAVERSE MONUMENT

DISPOSITION OF CROWN LANDS

TYPE OF DOCUMENT	SYMBOL
PATENT, SURFACE & MINING RIGHTS	
" , SURFACE RIGHTS ONLY	
" , MINING RIGHTS ONLY	
LEASE, SURFACE & MINING RIGHTS	
" , SURFACE RIGHTS ONLY	
" , MINING RIGHTS ONLY	
LICENCE OF OCCUPATION	
ORDER-IN-COUNCIL	OC
RESERVATION	
CANCELLED	
SAND & GRAVEL	

NOTE: MINING RIGHTS IN PARCELS PATENTED PRIOR TO MAY 6, 1913, VESTED IN ORIGINAL PATENTEE BY THE PUBLIC LANDS ACT, R.S.O. 1970, CHAP. 380, SEC. 63, SUBSEC 1.

SCALE: 1 INCH = 40 CHAINS

FEET 0 1000 2000 4000 6000 8000

METRES 0 500 1000 (1 KM) 2000 (2 KM)

AREA

BURCHELL LAKE

M.N.R. ADMINISTRATIVE DISTRICT
THUNDER BAY

MINING DIVISION
THUNDER BAY

LAND TITLES / REGISTRY DIVISION
THUNDER BAY

RESERVE THUNDER BAY MINING DIVISION

Ministry of Natural Resources — Land Management Branch — Ontario

Date: OCTOBER 1982

Number: G-706

4859C3

JPv K.

Crayfish Lake Area (G-711)

Tilly Lake Area (G-770)

Greenwater Lake Area (G-724)

Nelson Lake Area (G-745)

AMES TWP.
REFER TO TWP PLAN G-642

MOSS TWP.
REFER TO TWP PLAN G-676

Burchell Lake

Lake

Shebahwong Lake

Grouse Lake

Watershed

Squeers Lake

Firefly Lake

Rainbow Lake

Mossy Lake

Shadgrass Lake

Fountain Lake

Waverly Creek

Davis Creek

Mossy River

Shebahwong Creek

Squeers Creek

Grouse Creek

Watershed Creek

1195605

1195452

1195453

1144028

1194580

K 62 K 63 K 64 K 65 N 1 N 2 N 3

90°45' 90°30' 48°37'30" 48°30'

REFE

For status of Islands in Upper ... refer to M.N.R. records.

Areas withdrawn from staking ... of the Mining Act:

	File	Date
②	105751	25/8/71

Reserve Mineral Land Use Permit for Mining Purposes Sec. 35(2)

③ MCR5 M-MCR-5-5-87 5/4/1984

THE INFORMATION THAT APPEARS ON THIS MAP HAS BEEN COMPILED FROM VARIOUS SOURCES, AND ACCURACY IS NOT GUARANTEED. THOSE WISHING TO STAKE MINING CLAIMS SHOULD CONSULT WITH THE MINING RECORDER, MINISTRY OF NORTHERN DEVELOPMENT AND MINES, FOR ADDITIONAL INFORMATION ON THE STATUS OF THE LANDS SHOWN HEREON.

MTO SERVICE DEC.20/88

LEGEND

- HIGHWAY AND ROUTE No.
- OTHER ROADS
- TRAILS
- SURVEYED LINES:
  - TOWNSHIPS, BASE LINES, ETC.
  - LOTS, MINING CLAIMS, PARCELS, ETC.
- UNSURVEYED LINES:
  - LOT LINES
  - PARCEL BOUNDARY
  - MINING CLAIMS ETC.
- RAILWAY AND RIGHT OF WAY
- UTILITY LINES
- NON-PERENNIAL STREAM
- FLOODING OR FLOODING RIGHTS
- SUBDIVISION OR COMPOSITE PLAN
- RESERVATIONS
- ORIGINAL SHORE LINE
- MARSH OR MUSKEG
- MINES
- TRAVERSE MONUMENT

DISPOSITION OF CROWN LANDS

TYPE OF DOCUMENT	SYMBOL
PATENT, SURFACE & MINING RIGHTS	
" SURFACE RIGHTS ONLY	
" MINING RIGHTS ONLY	
LEASE, SURFACE & MINING RIGHTS	
" SURFACE RIGHTS ONLY	
" MINING RIGHTS ONLY	
LICENCE OF OCCUPATION	
ORDER-IN-COUNCIL	OC
RESERVATION	
CANCELLED	
SAND & GRAVEL	

LAND USE PERMITS FOR COMMERCIAL TOURIST OUTPOST CAMPS

NOTE: MINING RIGHTS IN PARCELS PATENTED PRIOR TO MAY 6, 1913, VESTED IN ORIGINAL PATENTEE BY THE PUBLIC LANDS ACT, R.S.O. 1970, CH. 380, SEC. 63, SUBSEC. 1.

SCALE: 1 INCH = 40 CHAINS

FEET 0 1000 2000 4000 6000 8000

METRES 0 500 1000 1500 2000

(1 KM) (2 KM)

AREA

BURCHELL LAKE

M.N.R. ADMINISTRATIVE DISTRICT
THUNDER BAY

MINING DIVISION
THUNDER BAY

LAND TITLES / REGISTRY DIVISION
THUNDER BAY

Ministry of Natural Resources Ontario

Land Management Branch

Date OCTOBER, 1988

Drawing No. G-706

469063

2446

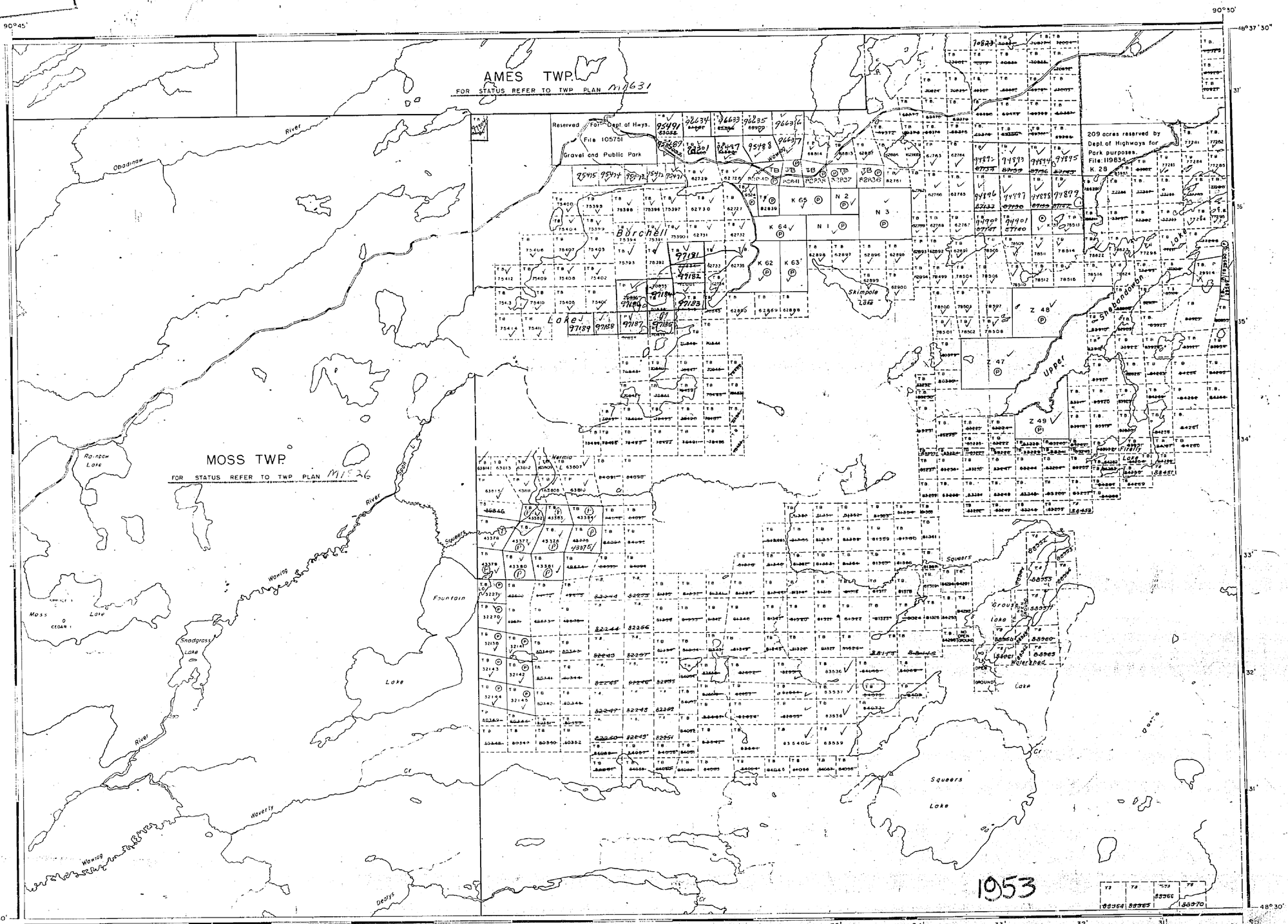

AREA OF

BURCHELL LAKE

DISTRICT OF
THUNDER BAY

PORT ARTHUR
MINING DIVISION

SCALE: 1-INCH = 40 CHAINS

LEGEND

PATENTED LAND	Ⓟ
CROWN LAND SALE	C.S.
LEASES	Ⓛ
LOCATED LAND	Loc.
LICENSE OF OCCUPATION	L.O.
MINING RIGHTS ONLY	M.R.O.
SURFACE RIGHTS ONLY	S.R.O.
ROADS	
IMPROVED ROADS	
KING'S HIGHWAYS	
RAILWAYS	
POWER LINES	
MARSH OR MUSKEG	
MINES	
CANCELLED	C.

NOTES

400' Reserve around all Lakes and Rivers to Dept. of Lands & Forests.

For status of islands in Upper Shebandowan Lake please contact Dept. of Lands & Forests.

NOTE
ISLANDS IN GREENWATER L. KASHABOWIE L. & SHEBANDOWAN L. WITHDRAWN FROM STAKING SEE LETTER R.V. SCOTT FEB. 15/59 SPECIAL CIRCULAR LETTER FILE

PLAN NO. M.2446

DEPARTMENT OF MINES
– ONTARIO –

485903

JPv.K.

Crayfish Lake Area (G-741)

AMES TWP.
REFER TO TWP. PLAN G-642

MOSS TWP.
REFER TO TWP. PLAN G-676

Burchell Lake

Skimpole Lake

Upper Spadoodoo Lake

Lower Spadoodoo Lake

Squeers Lake

Greenwater Lake

Tilly Lake Area (G-[illegible])

Greenwater Lake Area (G-724)

Nelson Lake Area (G-745)

Raindow Lake

Moss Lake

Snodgrass Lake

Fountain Lake

Grouse Lake

Waterhouse Lake

Hermo

Waverly

Wawiag River

Squeers Cr.

Deadys Cr.

Spruce I.

Cedar I.

K 62 K 63 K 64 K 65 N 1 N 2 N 3

Z 47 Z 48

MNR HOTRS

48°30'

48°37'30"

90°45' 44' 43' 42' 41' 40' 39' 38' 37' 36' 35' 34' 33' 32' 31' 90°30'

37' 36' 35' 34' 33' 32' 31' 48°30'

485903

JPv.K.

REFERENCES

For status of claims in Crown grabbed, see refer to M.N.R. records

Areas withdrawn from staking under Section 43 of the Mining Act:

File	Date	Disposition
[illegible]	[illegible]	[illegible]

RECEIVED
THUNDER BAY
MINING DIVISION
1988 OCT 26 PM 1 44

LEGEND

- HIGHWAY AND ROUTE No.
- OTHER ROADS
- TRAILS
- SURVEYED LINES
  - TOWNSHIPS, BASE LINES, ETC.
  - LOTS, MINING CLAIMS, PARCELS, ETC.
- UNSURVEYED LINES
  - LOT LINES
  - PARCEL BOUNDARY
  - MINING CLAIMS ETC.
- RAILWAY AND RIGHT OF WAY
- UTILITY LINES
- NON-PERENNIAL STREAM
- FLOODING OR FLOODING RIGHTS
- SUBDIVISION OR COMPOSITE PLAN
- RESERVATIONS
- ORIGINAL SHORELINE
- MARSH OR MUSKEG
- MINES
- TRAVERSE MONUMENT

DISPOSITION OF CROWN LANDS

TYPE OF DOCUMENT	SYMBOL
PATENT, SURFACE & MINING RIGHTS	
" , SURFACE RIGHTS ONLY	
" , MINING RIGHTS ONLY	
LEASE, SURFACE & MINING RIGHTS	
" , SURFACE RIGHTS ONLY	
" , MINING RIGHTS ONLY	
LICENCE OF OCCUPATION	
ORDER-IN-COUNCIL	OC
RESERVATION	
CANCELLED	
SAND & GRAVEL	

NOTE: MINING RIGHTS IN PARCELS PATENTED PRIOR TO MAY 6, 1913, VESTED IN ORIGINAL PATENTEE BY THE PUBLIC LANDS ACT, R.S.O. 1970, CHAP. 380, SEC. 63, SUBSEC. 1

SCALE: 1 INCH = 40 CHAINS

FEET 0 1000 2000 4000 6000 8000

METRES 0 200 400 1000 2000 (1 KM) (2 KM)

AREA

BURCHELL LAKE

M.N.R. ADMINISTRATIVE DISTRICT
THUNDER BAY

MINING DIVISION
THUNDER BAY

LAND TITLES / REGISTRY DIVISION
THUNDER BAY

Ontario Ministry of Natural Resources — Land Management Branch

Date	Number
OCTOBER 1982	G-706
August 8, 1985	

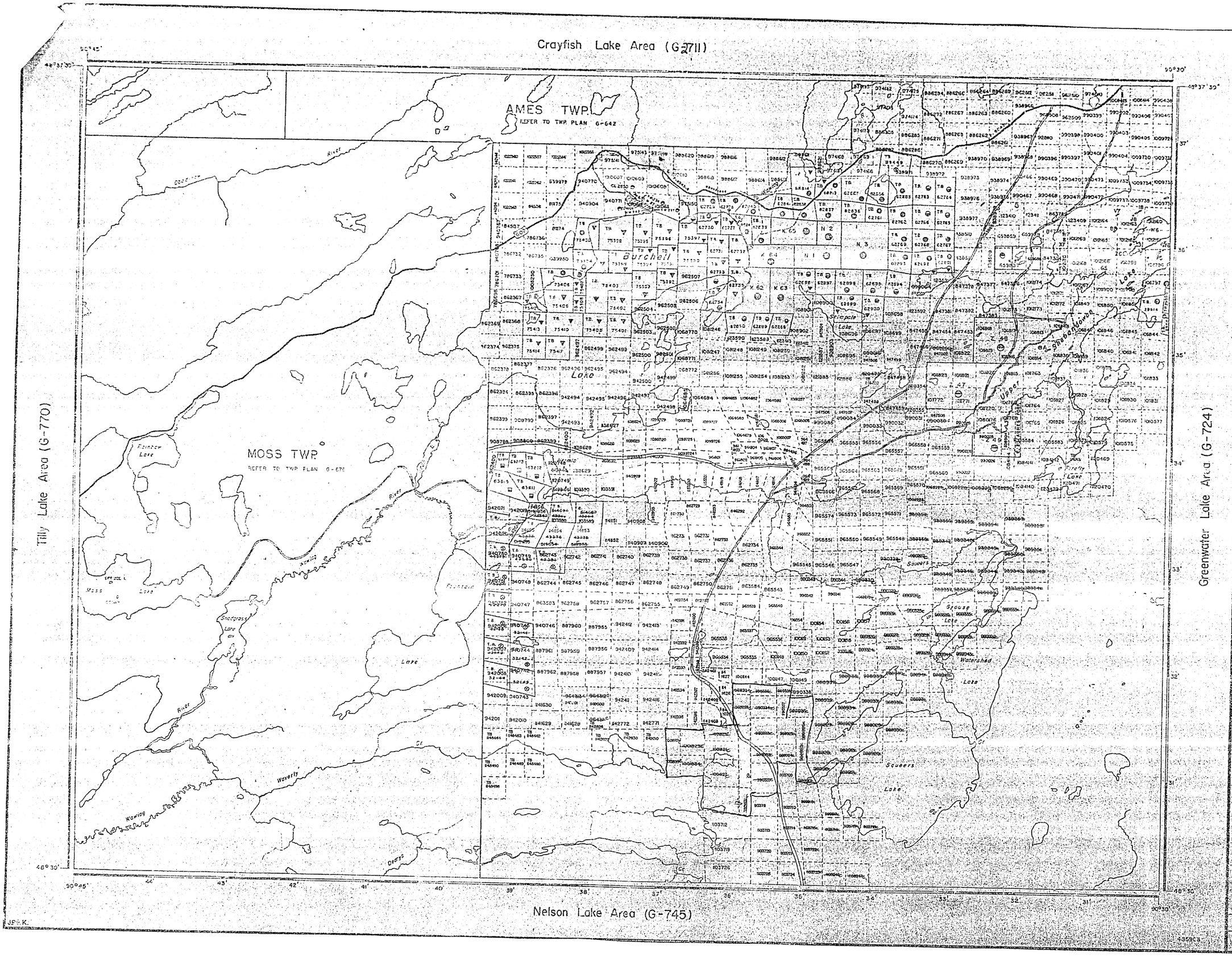

REFERENCES

For status of islands in Upper Shebandowan Lake refer to M.N.R. records.

Areas withdrawn from staking under Section 43 of the Mining Act:

File	Date	Disposition
[illegible]	25/4/73	E.R.D.

THE INFORMATION THAT APPEARS ON THIS MAP HAS BEEN COMPILED FROM VARIOUS SOURCES, AND ACCURACY IS NOT GUARANTEED. THOSE WISHING TO STAKE MINING CLAIMS SHOULD CONSULT WITH THE MINING RECORDER, MINISTRY OF NORTHERN DEVELOPMENT AND MINES, FOR ADDITIONAL INFORMATION ON THE STATUS OF THE LANDS SHOWN HEREON.

LEGEND

- HIGHWAY AND ROUTE No.
- OTHER ROADS
- TRAILS
- SURVEYED LINES:
  - TOWNSHIPS, BASE LINES, ETC.
  - LOTS, MINING CLAIMS, PARCELS, ETC.
- UNSURVEYED LINES:
  - LOT LINES
  - PARCEL BOUNDARY
  - MINING CLAIMS ETC.
- RAILWAY AND RIGHT OF WAY
- UTILITY LINES
- NON-PERENNIAL STREAM
- FLOODING OR FLOODING RIGHTS
- SUBDIVISION OR COMPOSITE PLAN
- RESERVATIONS
- ORIGINAL SHORELINE
- MARSH OR MUSKEG
- MINES
- TRAVERSE MONUMENT

DISPOSITION OF CROWN LANDS

TYPE OF DOCUMENT	SYMBOL
PATENT, SURFACE & MINING RIGHTS	
" SURFACE RIGHTS ONLY	
" MINING RIGHTS ONLY	
LEASE, SURFACE & MINING RIGHTS	
" SURFACE RIGHTS ONLY	
" MINING RIGHTS ONLY	
LICENCE OF OCCUPATION	
ORDER IN COUNCIL	
RESERVATION	
CANCELLED	
SAND & GRAVEL	

NOTE: MINING RIGHTS IN PARCELS PATENTED PRIOR TO MAY 6 1913, VESTED IN ORIGINAL PATENTEE BY THE PUBLIC LANDS ACT, R.S.O. 1970, CHAP. 380, SEC. 82, SUBSEC. 1.

SCALE: 1 INCH = 40 CHAINS

FEET 0 1000 2000 4000 6000 8000

METRES 0 200 1000 (1 KM) 2000 (2 KM)

AREA

BURCHELL LAKE

M.N.R. ADMINISTRATIVE DISTRICT
THUNDER BAY

MINING DIVISION
THUNDER BAY

LAND TITLES / REGISTRY DIVISION
THUNDER BAY

Ministry of Natural Resources
Land Management Branch
Ontario

Date: OCTOBER 1982

Number: G-706

Crayfish Lake Area (G-2711)

AMES TWP.
REFER TO TWP. PLAN G-642

MOSS TWP.
REFER TO TWP. PLAN G-676

Tilly Lake Area (G-770)

Greenwater Lake Area (G-724)

Nelson Lake Area (G-745)

Burchell Lake
Stimsole Lake
Upper Ghost Lake
Lake
Grouse Lake
Watershed
Squeers Lake
Firefly Lake
Snapdragon Lake
Moss Lake
Island 1
Island 2
Island 3
Island 4
Island 5
Island 6
Island 7
Island 8
Island 9
Island 10
Island 11
Island 12
Island 13
Island 14
Island 15
Island 16
Island 17
Island 18
Island 19
Island 20
Island

Crayfish Lake Area (G-711)

Tilly Lake Area (G-770)

Greenwater Lake Area (G-724)

Nelson Lake Area (G-745)

AMES TWP.
REFER TO TWP. PLAN G-642

MOSS TWP.
REFER TO TWP. PLAN G-676

Burchell Lake

Shimpole Lake

Upper Shimpole Lake

Firefly Lake

Squeers Lake

Grouse Lake

Watershed Lake

Moss Lake

Shadygrass Lake

Waverly Creek

Chaudiere River

Fourchette River

Nipigon River

Ogoki River

1195605

1195452

1195453

1193968

1144028

1194580

90°30'

48°37'30"

48°30'

90°45'

REFERENCE

For limits of mining in certain townships refer to M.N.R. records.

Areas withdrawn from staking under Section 35 of the Mining Act

File	Date	Disposition
1	10/7/31	S.D.C.
2	08/2/46	S.D.C.

Mineral Rights Locations not Open For Staking - See Map

THE INFORMATION THAT APPEARS ON THIS MAP HAS BEEN COMPILED FROM VARIOUS SOURCES, AND ACCURACY IS NOT GUARANTEED. THOSE WISHING TO STAKE MINING CLAIMS SHOULD CONSULT WITH THE MINING RECORDER, MINISTRY OF NORTHERN DEVELOPMENT AND MINES, FOR ADDITIONAL INFORMATION ON THE STATUS OF THE LANDS SHOWN HEREON.

INTO SERVICE DECEMBER 1983

LEGEND

- HIGHWAY AND ROUTE No.
- OTHER ROADS
- TRAILS
- SURVEYED LINES:
  - TOWNSHIPS, BASE LINES, ETC.
  - LOTS, MINING CLAIMS, PARCELS, ETC.
- UNSURVEYED LINES:
  - LOT LINES
  - PARCEL BOUNDARY
  - MINING CLAIMS ETC.
- RAILWAY AND RIGHT OF WAY
- UTILITY LINES
- NON-PERENNIAL STREAM
- FLOODING OR FLOODING RIGHTS
- SUBDIVISION OR COMPOSITE PLAN
- RESERVATIONS
- ORIGINAL SHORELINE
- MARSH OR MUSKEG
- MINES
- TRAVERSE MONUMENT

DISPOSITION OF CROWN LANDS

TYPE OF DOCUMENT	SYMBOL
PATENT, SURFACE & MINING RIGHTS	
" SURFACE RIGHTS ONLY	
" MINING RIGHTS ONLY	
LEASE, SURFACE & MINING RIGHTS	
" SURFACE RIGHTS ONLY	
" MINING RIGHTS ONLY	
LICENCE OF OCCUPATION	
ORDER-IN-COUNCIL	
RESERVATION	
CANCELLED	
SAND & GRAVEL	

LAND USE PERMITS FOR COMMERCIAL TOURISM OUTPOST CAMPS

NOTE: MINING RIGHTS IN PARCELS PATENTED PRIOR TO MAY 9, 1913, VESTED IN ORIGINAL PATENTEE BY THE PUBLIC LANDS ACT, R.S.O. 1970, CHAP. 380, SEC. 43, SUBSEC. 1.

SCALE: 1 INCH = 40 CHAINS

FEET 0 1000 2000 4000 6000 8000

METRES 0 500 1000 1500 2000 (1 KM) (2 KM)

AREA
BURCHELL LAKE

M.N.R. ADMINISTRATIVE DISTRICT
THUNDER BAY

MINING DIVISION
THUNDER BAY

LAND TITLES / REGISTRY DIVISION
THUNDER BAY

Ministry of Natural Resources — Land Management Branch — Ontario

Date OCTOBER 1982

Number G-706

2446

Crayfish Lake Area (M-2347)

Tilly Lake Area (M-2442)

Greenwater Lake Area (M-2096)

Nelson Lake Area (M-2111)

AMES TWP.
FOR STATUS REFER TO TWP PLAN M-1631

MOSS TWP.
FOR STATUS REFER TO TWP PLAN M-1826

Reserved For Public Park File 105751

Burchell Lake

Skinpole Lake

Upper Shebandowan Lake

Firefly Lake

Squeers Lake

Watershed Lake

Hermic

Rainbow Lake

Spruce Lake

Snodgrass Lake

Obadinow River

Mosquito River

Fountain River

Wanipigow River

Hwy 802

K 28 K 65 K 64 K 63 K 62 N 1 N 2 N 3

Z 47 Z 48 Z 49 S.R.O.

90°45' 90°30' 48°37'30" 37' 36' 35' 34' 33' 32' 31'

1977

485903

AREA OF

BURCHELL LAKE

DISTRICT OF
THUNDER BAY

THUNDER BAY
MINING DIVISION

SCALE: 1-INCH = 40 CHAINS

LEGEND

PATENTED LAND	P
CROWN LAND SALE	C.S.
LEASES	L
LOCATED LAND	Loc.
LICENSE OF OCCUPATION	L.O.
MINING RIGHTS ONLY	M.R.O.
SURFACE RIGHTS ONLY	S.R.O.
ROADS	
IMPROVED ROADS	
KING'S HIGHWAYS	
RAILWAYS	
POWER LINES	
MARSH OR MUSKEG	
MINES	
CANCELLED	C.
PATENTED S.R.O.	

NOTES

400' surface rights reservation along the shores of all lakes and rivers.

For status of islands in Upper Shebandowan Lake please refer to M.N.R. records.

Areas withdrawn from staking under Section 43 of the Mining Act (R.S.O.1970)

	File	Date	Disposition
(42)	119834	27/5/71	S.R.O.
(42) (43)	105751	25/6/71	S.R.O.
(42)	M 56/75 160704	15/10/75	S.R.O.

Feb 17/77
THUNDER BAY DISTRICT
NATIONAL TOPOGRAPHIC SERIES 52 B 10

PLAN NO. M.2446

ONTARIO
MINISTRY OF NATURAL RESOURCES
SURVEYS AND MAPPING BRANCH

2446

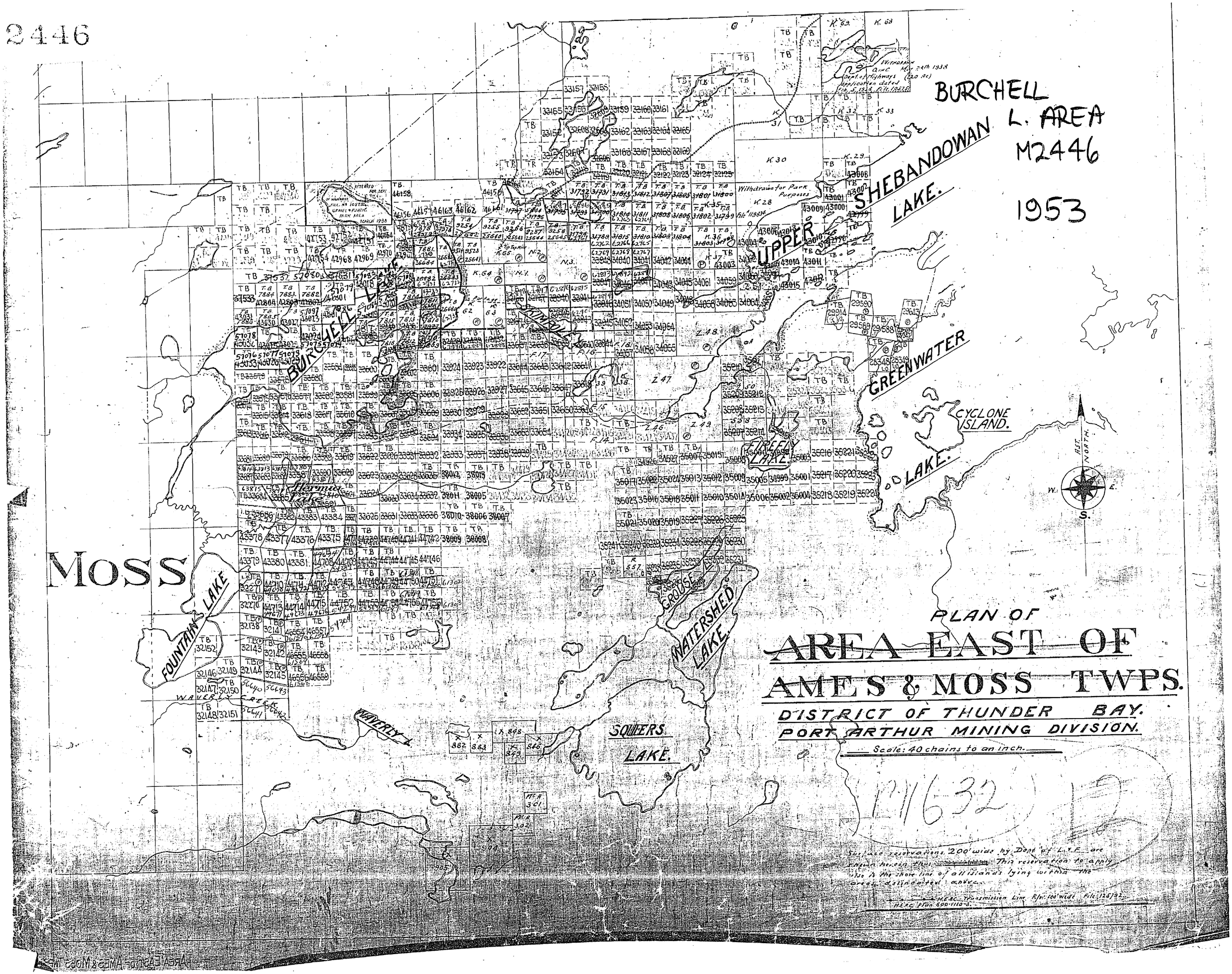
BURCHELL
L. AREA
M2446
1953
PLAN OF
AREA EAST OF
AMES & MOSS TWPS.
DISTRICT OF THUNDER BAY.
PORT ARTHUR MINING DIVISION.
Scale: 40 chains to an inch.
Surface reservations 200' wide by Dept of L & F are shown hereon thus This reservation to apply also to the shore line of all islands lying within the areas delineated above.
H.E.P.C. Transmission Line R/W 100' wide File 125/92
H.E.P.C. Plan 800-1110-3.
MOSS
BURCHELL LAKE
UPPER SHEBANDOWAN LAKE.
GREENWATER LAKE.
CYCLONE ISLAND.
FIREFLY LAKE.
GROUSE L.
WATERSHED LAKE.
SQUEERS LAKE.
FOUNTAIN LAKE
WAVERLY L.
WAVERLY CREEK
Hermia Lake
SKIMPOLE L.
Withdrawn for Park Purposes
Dept. of Highways Application dated
AST. NORTH.
W.
E.
S.

Crayfish Lake Area (G-2711)

AMES TWP.
REFER TO TWP. PLAN G-642

MOSS TWP.
REFER TO TWP. PLAN G-676

Burchell Lake

Skimpole Lake

Tilly Lake Area (G-)

Greenwater Lake Area (G-724)

Nelson Lake Area (G-745)

90°30' 48°37'30"

90°45' 48°30'

44' 43' 42' 41' 40' 39' 38' 37' 36' 35' 34' 33' 32' 31'

37 36 35 34 33 32 31

JPv.K.

465903

REFERENCES

For status of islands in Upper Shebandowan refer to M.N.R. records.

Areas withdrawn from staking under Section 43 of the Mining Act:

File	Date	Disposition
42 SA(1)38	438/55/2(c)	

RECEIVED
THUNDER BAY
MINING DIVISION
'89 MAY 5 AM 9 49

LEGEND

- HIGHWAY AND ROUTE No.
- OTHER ROADS
- TRAILS
- SURVEYED LINES:
  - TOWNSHIPS, BASE LINES, ETC.
  - LOTS, MINING CLAIMS, PARCELS, ETC.
- UNSURVEYED LINES:
  - LOT LINES
  - PARCEL BOUNDARY
  - MINING CLAIM ETC.
- RAILWAY AND RIGHT OF WAY
- UTILITY LINES
- NON-PERENNIAL STREAM
- FLOODING OR FLOODING RIGHTS
- SUBDIVISION OR COMPOSITE PLAN
- RESERVATIONS
- ORIGINAL SHORELINE
- MARSH OR MUSKEG
- MINES
- TRAVERSE MONUMENT

DISPOSITION OF CROWN LANDS

TYPE OF DOCUMENT	SYMBOL
PATENT, SURFACE & MINING RIGHTS	
SURFACE RIGHTS ONLY	
MINING RIGHTS ONLY	
LEASE, SURFACE & MINING RIGHTS	
SURFACE RIGHTS ONLY	
MINING RIGHTS ONLY	
LICENCE OF OCCUPATION	
ORDER IN COUNCIL	OC
RESERVATION	
CANCELLED	
SAND & GRAVEL	

NOTE: MINING RIGHTS IN PARCELS PATENTED PRIOR TO MAY 6, 1913, VESTED IN ORIGINAL PATENTEE BY THE PUBLIC LANDS ACT, R.S.O. 1970, CHAP. 380, SEC. 63, SUBSEC. 1

SCALE: 1 INCH = 40 CHAINS

FEET 0 1000 2000 4000 6000 8000

METRES 0 200 1000 2000 (1 KM) (2 KM)

AREA

BURCHELL LAKE

M.N.R. ADMINISTRATIVE DISTRICT
THUNDER BAY

MINING DIVISION
THUNDER BAY

LAND TITLES / REGISTRY DIVISION
THUNDER BAY

Ontario Ministry of Natural Resources — Land Management Branch

Date	Number
OCTOBER 1982	G-706
August 8, 1985	

Crayfish Lake Area (G-711)

Tilly Lake Area (G-770)

Greenwater Lake Area (G-724)

Nelson Lake Area (G-745)

AMES TWP.
REFER TO TWP. PLAN G-642

MOSS TWP.
REFER TO TWP. PLAN G-676

Burchell Lake

Simpole Lake

Upper Shebandowan Lake

Squeers Lake

Grouse Lake

Watershed Lake

Waverly Creek

Moss River

Moss Lake

Moss Creek

Fourteen Lake

Firefly Lake

Shebandowan River

Cr.

90°45'

90°30'

48°37'30"

48°30'

REFERENCES

For status of Islands in Upper Shebandowan Lake refer to M.N.R. records.

Areas withdrawn from staking under Section 43 of the Mining Act:

	File	Date	Disposition
4	100751	25/6/71	E.R.O.

Summer Resort Locations for Tow for Staking Sec. 36(1)

THE INFORMATION THAT APPEARS ON THIS MAP HAS BEEN COMPILED FROM VARIOUS SOURCES, AND ACCURACY IS NOT GUARANTEED. THOSE WISHING TO STAKE MINING CLAIMS SHOULD CONSULT WITH THE MINING RECORDER, MINISTRY OF NORTHERN DEVELOPMENT AND MINES, FOR ADDITIONAL INFORMATION ON THE STATUS OF THE LANDS SHOWN HEREON.

INTO SERVICE DECEMBER

LEGEND

- HIGHWAY AND ROUTE No.
- OTHER ROADS
- TRAILS
- SURVEYED LINES:
  - TOWNSHIPS, BASE LINES, ETC.
  - LOTS, MINING CLAIMS, PARCELS, ETC.
- UNSURVEYED LINES:
  - LOT LINES
  - PARCEL BOUNDARY
  - MINING CLAIMS ETC.
- RAILWAY AND RIGHT OF WAY
- UTILITY LINES
- NON-PERENNIAL STREAM
- FLOODING OR FLOODING RIGHTS
- SUBDIVISION OR COMPOSITE PLAN
- RESERVATIONS
- ORIGINAL SHORELINE
- MARSH OR MUSKEG
- MINES
- TRAVERSE MONUMENT

DISPOSITION OF CROWN LANDS

TYPE OF DOCUMENT	SYMBOL
PATENT, SURFACE & MINING RIGHTS	
" , SURFACE RIGHTS ONLY	
" , MINING RIGHTS ONLY	
LEASE, SURFACE & MINING RIGHTS	
" , SURFACE RIGHTS ONLY	
" , MINING RIGHTS ONLY	
LICENCE OF OCCUPATION	
ORDER-IN-COUNCIL	OC
RESERVATION	
CANCELLED	
SAND & GRAVEL	

NOTE: MINING RIGHTS IN PARCELS PATENTED PRIOR TO MAY 6, 1913, VESTED IN ORIGINAL PATENTEE BY THE PUBLIC LANDS ACT, R.S.O. 1970, CHAP. 380, SEC. 63, SUBSEC 1.

SCALE: 1 INCH = 40 CHAINS

FEET 0 1000 2000 4000 6000 8000

METRES 0 200 1000 (1 KM) 2000 (2 KM)

AREA

BURCHELL LAKE

M.N.R. ADMINISTRATIVE DISTRICT
THUNDER BAY

MINING DIVISION
THUNDER BAY

LAND TITLES / REGISTRY DIVISION
THUNDER BAY

Ministry of Natural Resources — Land Management Branch — Ontario

Date: OCTOBER 1982

Number: G-706

4859C3

JP.K.

Crayfish Lake Area (G-711)

Tilly Lake Area (G-770)

Greenwater Lake Area (G-724)

Nelson Lake Area (G-745)

AMES TWP.
(REFER TO TWP. PLAN G-642)

MOSS TWP.

Burchell Lake

Upper Shebandowan Lake

Lower Shebandowan Lake

Watershed Lake

Scullers Lake

Waverly

Creek

REFERENCES

For details of claims, leases, etc. not shown refer to M.N.R. records.

Areas withdrawn from staking under Section(s) of the Mining Act

	File	Date	Purpose
1	156751	29/8/83	S.P.O.
2	156758	24/10/84	S.A.D.

THE INFORMATION THAT APPEARS ON THIS MAP HAS BEEN COMPILED FROM VARIOUS SOURCES AND ACCURACY IS NOT GUARANTEED. THOSE WISHING TO STAKE MINING CLAIMS SHOULD CONSULT WITH THE MINING RECORDER, MINISTRY OF NORTHERN DEVELOPMENT AND MINES, FOR ADDITIONAL INFORMATION ON THE STATUS OF THE LANDS SHOWN HEREON.

NTS SERIES DESIGNATION

LEGEND

HIGHWAY AND ROUTE No.
OTHER ROADS
TRAILS
SURVEYED LINES:
TOWNSHIPS, BASE LINES, ETC.
LOTS, MINING CLAIMS, PARCELS, ETC.
UNSURVEYED LINES:
LOT LINES
PARCEL BOUNDARY
MINING CLAIMS ETC.
RAILWAY AND RIGHT OF WAY
UTILITY LINES
NON-PERENNIAL STREAM
FLOODING OR FLOODING RIGHTS
SUBDIVISION OR COMPOSITE PLAN
RESERVATIONS
ORIGINAL SHORELINE
MARSH OR MUSKEG
MINES
TRAVERSE MONUMENT

DISPOSITION OF CROWN LANDS

TYPE OF DOCUMENT	SYMBOL
PATENT, SURFACE & MINING RIGHTS	
" , SURFACE RIGHTS ONLY	
" , MINING RIGHTS ONLY	
LEASE, SURFACE & MINING RIGHTS	
" , SURFACE RIGHTS ONLY	
" , MINING RIGHTS ONLY	
LICENCE OF OCCUPATION	
ORDER IN COUNCIL	OC
RESERVATION	R
CANCELLED	C
SAND & GRAVEL	S

LAND USE PERMITS FOR COMMERCIAL TOURISM, OUTPOST CAMPS

NOTE: MINING RIGHTS IN PARCELS PATENTED PRIOR TO MAY 6, 1913, VESTED IN CROWN. (PATENTS BY THE PUBLIC LANDS ACT, R.S.O. 1970, CHAP. 320, SEC. 63, SUBSEC 1.

SCALE: 1 INCH = 40 CHAINS

FEET 0 1000 2000 4000 6000 8000

METRES 0 200 400 1000 2000

(1 KM) (2 KMs)

AREA

BURCHELL LAKE

M.N.R. ADMINISTRATIVE DISTRICT
THUNDER BAY

MINING DIVISION
THUNDER BAY

LAND TITLES / REGISTRY DIVISION
THUNDER BAY

Ministry of Natural Resources — Land Management Branch

Ontario

Date: OCTOBER 1982

Number: G-706

JP K.

Crayfish Lake Area (G-771)

Tilly Lake Area (G-770)

Lake Area (G-724)

Crenshaw Lake

Nelson Lake Area (G-765)

ARIES TWP

BURCHELL LAKE

Simple Lake

Upper Savard Lake

Spruce Lake

Watershed Lake

Lake

Lake

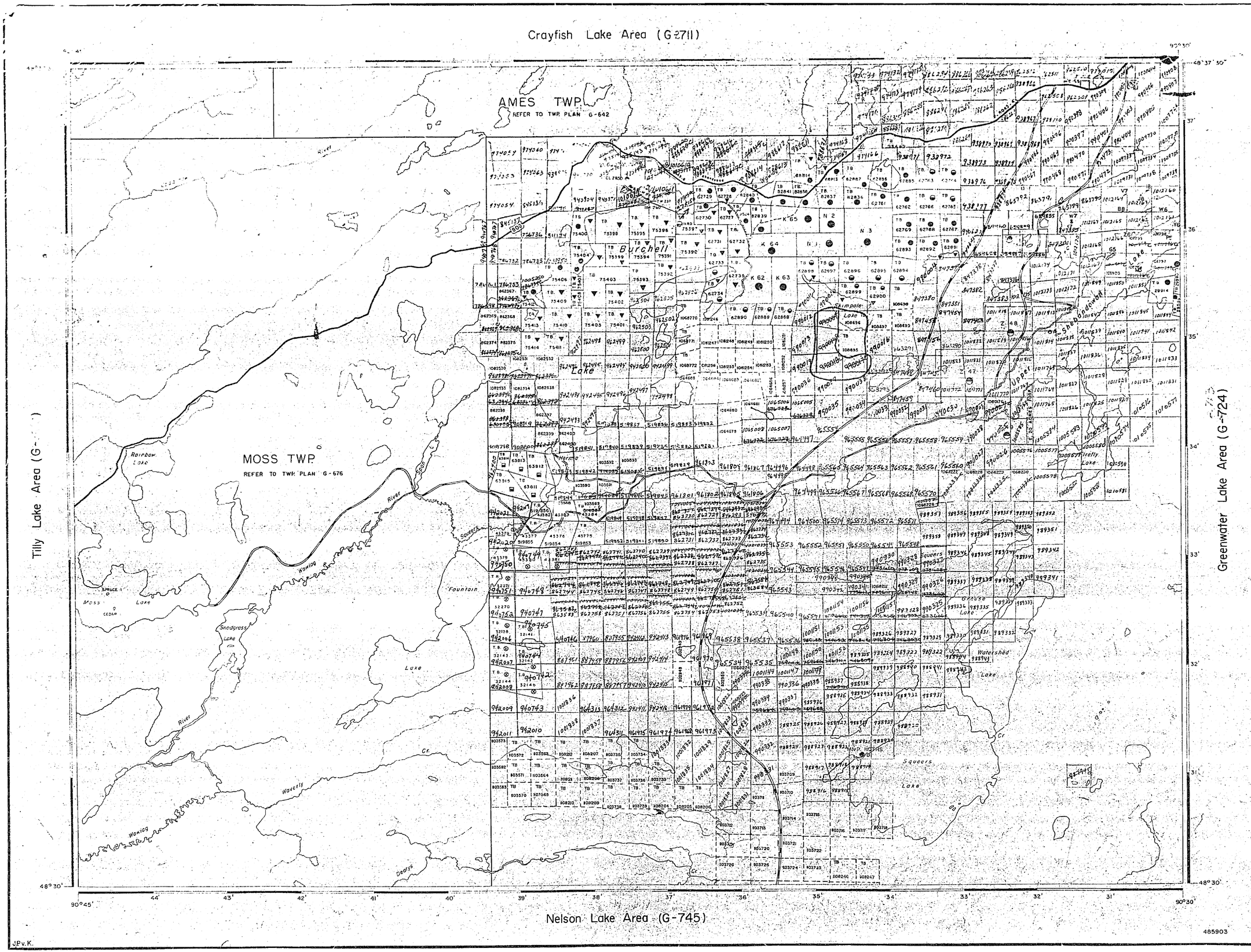

REFERENCES

For status of islands in Upper Shebandowan Lake refer to M.N.R. records.

Areas withdrawn from staking under Section 43 of the Mining Act:

File	Date	Disposition
[illegible]	[illegible]	[illegible]

LEGEND

- HIGHWAY AND ROUTE No.
- OTHER ROADS
- TRAILS
- SURVEYED LINES:
  - TOWNSHIPS, BASE LINES, ETC.
  - LOTS, MINING CLAIMS, PARCELS, ETC.
- UNSURVEYED LINES:
  - LOT LINES
  - PARCEL BOUNDARY
  - MINING CLAIMS ETC.
- RAILWAY AND RIGHT OF WAY
- UTILITY LINES
- NON-PERENNIAL STREAM
- FLOODING OR FLOODING RIGHTS
- SUBDIVISION OR COMPOSITE PLAN
- RESERVATIONS
- ORIGINAL SHORELINE
- MARSH OR MUSKEG
- MINES
- TRAVERSE MONUMENT

DISPOSITION OF CROWN LANDS

TYPE OF DOCUMENT	SYMBOL
PATENT, SURFACE & MINING RIGHTS	
" SURFACE RIGHTS ONLY	
" MINING RIGHTS ONLY	
LEASE, SURFACE & MINING RIGHTS	
" SURFACE RIGHTS ONLY	
" MINING RIGHTS ONLY	
LICENCE OF OCCUPATION	
ORDER-IN-COUNCIL	OC
RESERVATION	
CANCELLED	
SAND & GRAVEL	

NOTE: MINING RIGHTS IN PARCELS PATENTED PRIOR TO MAY 6 1913, VESTED IN ORIGINAL PATENTEE BY THE PUBLIC LANDS ACT, R.S.O. 1970, CHAP. 380, SEC. 63, SUBSEC. 1

SCALE: 1 INCH = 40 CHAINS

FEET 0 1000 2000 4000 6000 8000

METRES 0 200 1000 (1 KM) 2000 (2 KM)

AREA

BURCHELL LAKE

M.N.R. ADMINISTRATIVE DISTRICT

THUNDER BAY

MINING DIVISION

THUNDER BAY

LAND TITLES / REGISTRY DIVISION

THUNDER BAY

Ontario Ministry of Natural Resources — Land Management Branch

Date OCTOBER 1982

August 8, 1985

Number **G-706**

485903

JPv.K.

Crayfish Lake Area (G-711)

Tilly Lake Area (G-770)

Greenwater Lake Area (G-724)

Nelson Lake Area (G-745)

AMES TWP
LETTER D TWP PLAN M-642

MOSS TWP
NEWLY SURVEYED PLAN M-676

Waverly

Lake

Lake

Lake

Crayfish Lake Area (G-711)

RECEIVED
THUNDER BAY
MINING DIVISION
90 JAN 5 AM 11 37

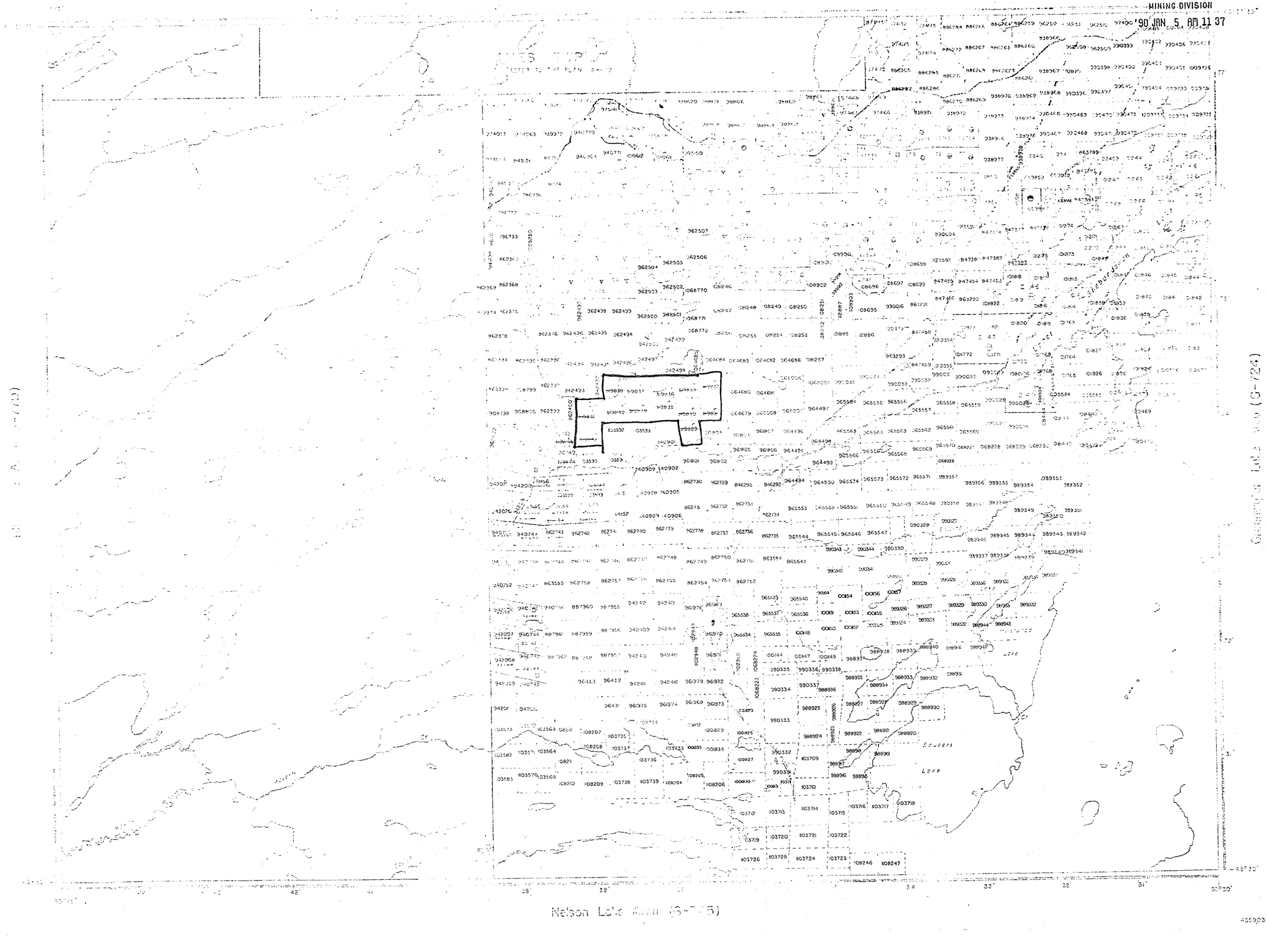

REFERENCES

For status of claims & other information see Land Registry Office

Prior surveys, maps and plans affecting this area may be examined at the Crown Lands Information Centre, Ministry of Natural Resources, Room 1640, Whitney Block, Queen's Park, Toronto.

	File	Date	Surveyor
B	[illegible]	[illegible]	[illegible]

Surveyor's Report [illegible] at Parks Int. Mtc.

NTS SEE NTS SHEET 52 P/9

LEGEND

- HIGHWAY AND ROUTE No.
- OTHER ROADS
- TRAILS
- SURVEYED LINES:
  - TOWNSHIPS, BASE LINES, ETC.
  - LOTS, MINING CLAIMS, PARCELS, ETC.
- UNSURVEYED LINES:
  - LOT LINES
  - PARCEL BOUNDARY
  - MINING CLAIMS ETC.
- RAILWAY AND RIGHT OF WAY
- UTILITY LINES
- NON-PERENNIAL STREAM
- FLOODING OR FLOODING RIGHTS
- SUBDIVISION OR COMPOSITE PLAN
- RESERVATIONS
- ORIGINAL SHORELINE
- MARSH OR MUSKEG
- MINES
- TRAVERSE MONUMENT

DISPOSITION OF CROWN LANDS

TYPE OF DOCUMENT	SYMBOL
PATENT, SURFACE & MINING RIGHTS	
" SURFACE RIGHTS ONLY	
" MINING RIGHTS ONLY	
LEASE, SURFACE & MINING RIGHTS	
" SURFACE RIGHTS ONLY	
" MINING RIGHTS ONLY	
LICENCE OF OCCUPATION	
ORDER-IN-COUNCIL	OC
RESERVATION	
CANCELLED	
SAND & GRAVEL	

NOTE: MINING RIGHTS IN PARCELS PATENTED PRIOR TO MAY 6, 1913, VESTED IN ORIGINAL PATENTEE BY THE PUBLIC LANDS ACT, R.S.O. 1419, CHAP. 340, SEC. 53, SUBSEC. 1.

SCALE: 1 INCH = 40 CHAINS

FEET 0 1000 2000 4000 6000 8000

METRES 0 200 1000 2000 (1 KM) (2 KM)

AREA
BURCHELL LAKE

M.N.R. ADMINISTRATIVE DISTRICT
THUNDER BAY

MINING DIVISION
THUNDER BAY

LAND TITLES / REGISTRY DIVISION
THUNDER BAY

Ontario Ministry of Natural Resources — Land Management Branch

Date: OCTOBER 1982

Number: **G-706**

Crayfish Lake Area (G-711)

Tilly Lake Area (G-770)

Greenwater Lake Area (G-724)

Nelson Lake Area (G-745)

AMES TWP.
REFER TO TWP PLAN G-642

MOSS TWP.
REFER TO TWP PLAN G-675

Chapleau River
Burchell Lake
Squeers Lake
Grouse Lake
Watershed Lake
Firefly Lake
Fourcin Lake
Shadowy Lake
Waverly Creek
Wawiag River
Moss Lake
Rainbow Lake

90°45' 90°30' 48°37'30" 48°30'

REFERENCE

For status of Islands in Lakes refer to M.N.R. records.

Areas withdrawn from staking, under Section 27 of the Mining Act:

	File	Date	Disposition
(4)	108751	25/6/71	S.R.

(Surface Rights Only) Lot 6, Con. Part Ten Ames Twp. Sec. 36D

(2) SEC.46 W-OCR-6/65 04/06/64 S.R.

THE INFORMATION THAT APPEARS ON THIS MAP HAS BEEN COMPILED FROM VARIOUS SOURCES, AND ACCURACY IS NOT GUARANTEED. THOSE WISHING TO STAKE MINING CLAIMS SHOULD CONSULT WITH THE MINING RECORDER, MINISTRY OF NORTHERN DEVELOPMENT AND MINES, FOR ADDITIONAL INFORMATION ON THE STATUS OF THE LANDS SHOWN HEREON

NTO SERVICE DEC20/1949

RECEIVED
JUN 28 1972
THUNDER BAY
MINING DIVISION

LEGEND

- HIGHWAY AND ROUTE No.
- OTHER ROADS
- TRAILS
- SURVEYED LINES:
  - TOWNSHIPS, BASE LINES, ETC.
  - LOTS, MINING CLAIMS, PARCELS, ETC.
- UNSURVEYED LINES:
  - LOT LINES
  - PARCEL BOUNDARY
  - MINING CLAIMS ETC.
- RAILWAY AND RIGHT OF WAY
- UTILITY LINES
- NON-PERENNIAL STREAM
- FLOODING OR FLOODING RIGHTS
- SUBDIVISION OR COMPOSITE PLAN
- RESERVATIONS
- ORIGINAL SHORELINE
- MARSH OR MUSKEG
- MINES
- TRAVERSE MONUMENT

DISPOSITION OF CROWN LANDS

TYPE OF DOCUMENT	SYMBOL
PATENT, SURFACE & MINING RIGHTS	
SURFACE RIGHTS ONLY	
MINING RIGHTS ONLY	
LEASE, SURFACE & MINING RIGHTS	
SURFACE RIGHTS ONLY	
MINING RIGHTS ONLY	
LICENCE OF OCCUPATION	
ORDER-IN-COUNCIL	OC
RESERVATION	
CANCELLED	
SAND & GRAVEL	

LAND USE PERMITS FOR COMMERCIAL TOURIST OUTPOST CAMPS

NOTE: MINING RIGHTS IN PARCELS PATENTED PRIOR TO MAY 6, 1913, VESTED IN ORIGINAL PATENTEE BY THE PUBLIC LANDS ACT, R.S.O. 1970, CHAP. 380, SEC. 43, SUBSEC. 1.

SCALE: 1 INCH = 20 CHAINS

FEET 0 1000 2000 4000 6000 8000

METRES 0 200 500 1000 2000

1 KM 2 KM

AREA

BURCHELL LAKE

M.N.R. ADMINISTRATIVE DISTRICT
THUNDER BAY

MINING DIVISION
THUNDER BAY

LAND TITLES / REGISTRY DIVISION
THUNDER BAY

Ministry of Natural Resources — Ontario
Land Management — Provincial

Date: OCTOBER 1982

Number: G-706

485903

Crayfish Lake Area (G-2711)

AMES TWP.
REFER TO TWP. PLAN G-642

MOSS TWP.
REFER TO TWP. PLAN G-676

Tilly Lake Area (G-[illegible])

Greenwater Lake Area (G-[illegible])

Nelson Lake Area (G-745)

Burchell Lake

Skimpole Lake

Fountain Lake

Squeers Lake

Waterhead Lake

Firefly Lake

Rainbow Lake

Snodgrass Lake

Woss Lake

Hermia

Deatys

Haverly

Wawiag

Chadinga River

Squeers River

Cr.

90°45' 44' 43' 42' 41' 40' 39' 38' 37' 36' 35' 34' 33' 32' 31' 90°30'

48°30' 37' 36' 35' 34' 33' 32' 31' 48°30'

485903

REFERENCES

For status of claims in Under Sandbankowan Lake refer to M.N.R. records.

Areas withdrawn from staking under Section 43 of the Mining Act:

File	Date	Disposition
[illegible]		

LEGEND

- HIGHWAY AND ROUTE No.
- OTHER ROADS
- TRAILS
- SURVEYED LINES:
  - TOWNSHIPS, BASE LINES, ETC.
  - LOTS, MINING CLAIMS, PARCELS, ETC.
- UNSURVEYED LINES:
  - LOT LINES
  - PARCEL BOUNDARY
  - MINING CLAIMS ETC.
- RAILWAY AND RIGHT OF WAY
- UTILITY LINES
- NON-PERENNIAL/STREAM
- FLOODING OR FLOODING RIGHTS
- SUBDIVISION OR COMPOSITE PLAN
- RESERVATIONS
- ORIGINAL SHORELINE
- MARSH OR MUSKEG
- MINES
- TRAVERSE MONUMENT

DISPOSITION OF CROWN LANDS

TYPE OF DOCUMENT	SYMBOL
PATENT, SURFACE & MINING RIGHTS	
SURFACE RIGHTS ONLY	
MINING RIGHTS ONLY	
LEASE, SURFACE & MINING RIGHTS	
SURFACE RIGHTS ONLY	
MINING RIGHTS ONLY	
LICENCE OF OCCUPATION	
ORDER-IN-COUNCIL	OC
RESERVATION	R
CANCELLED	C
SAND & GRAVEL	S

NOTE: MINING RIGHTS IN PARCELS PATENTED PRIOR TO MAY 6, 1913, VESTED IN ORIGINAL PATENTEE BY THE PUBLIC LANDS ACT, R.S.O. 1970, CHAP. 380, SEC. 63, SUBSEC 1.

SCALE: 1 INCH = 40 CHAINS

FEET: 0 1000 2000 4000 6000 8000

METRES: 0 200 1000 2000 (1 KM) (2 KM)

AREA

BURCHELL LAKE

M.N.R. ADMINISTRATIVE DISTRICT
THUNDER BAY

MINING DIVISION
THUNDER BAY

LAND TITLES / REGISTRY DIVISION
THUNDER BAY

Ministry of Natural Resources — Land Management Branch
Ontario

Date: OCTOBER 1982

August 8, 1985

Number: G-706

Crayfish Lake Area (G-711)

Tilly Lake Area (G-770)

Greenwater Lake Area (G-724)

Nelson Lake Area (G-745)

AMES TWP.
REFER TO TWP. PLAN G-642

MOSS TWP.
REFER TO TWP. PLAN G-678

Burchell Lake

Lake Seimpole

Upper Shebandowan Lake

Squeers Lake

Grouse Lake

Watershed Lake

Firefly Lake

Moss Lake

Shebandowan River

Waverly Creek

Mowbray Creek

Davis Creek

Fairbairn Lake

Cedar I.

K 62 K 63 K 64 K 65 N 1 N 2 N 3

Z 48 Z 49 Z 47 Z 60

90°45' 90°30' 48°37'30" 48°30' 37' 36' 35' 34' 33' 32' 31'

46590G

JP - K.

REFERENCES

For status of islands in Upper Shebandowan Lake refer to M.N.R. records.

Areas withdrawn from staking under Section 43 of the Mining Act:

	File	Date	Disposition
(2)	105751	25/8/71	S.R.O.

Summer Resort Location Not Open For Staking Sec. 35(1)

THE INFORMATION THAT APPEARS ON THIS MAP HAS BEEN COMPILED FROM VARIOUS SOURCES, AND ACCURACY IS NOT GUARANTEED. THOSE WISHING TO STAKE MINING CLAIMS SHOULD CONSULT WITH THE MINING RECORDER, MINISTRY OF NORTHERN DEVELOPMENT AND MINES, FOR ADDITIONAL INFORMATION ON THE STATUS OF THE LANDS SHOWN HEREON.

INTO SERVICE DEC.20/89

LEGEND

- HIGHWAY AND ROUTE No.
- OTHER ROADS
- TRAILS
- SURVEYED LINES:
  - TOWNSHIPS, BASE LINES, ETC.
  - LOTS, MINING CLAIMS, PARCELS, ETC.
- UNSURVEYED LINES:
  - LOT LINES
  - PARCEL BOUNDARY
  - MINING CLAIMS ETC.
- RAILWAY AND RIGHT OF WAY
- UTILITY LINES
- NON-PERENNIAL STREAM
- FLOODING OR FLOODING RIGHTS
- SUBDIVISION OR COMPOSITE PLAN
- RESERVATIONS
- ORIGINAL SHORELINE
- MARSH OR MUSKEG
- MINES
- TRAVERSE MONUMENT

DISPOSITION OF CROWN LANDS

TYPE OF DOCUMENT	SYMBOL
PATENT, SURFACE & MINING RIGHTS	
" , SURFACE RIGHTS ONLY	
" , MINING RIGHTS ONLY	
LEASE, SURFACE & MINING RIGHTS	
" , SURFACE RIGHTS ONLY	
" , MINING RIGHTS ONLY	
LICENCE OF OCCUPATION	
ORDER-IN COUNCIL	OC
RESERVATION	
CANCELLED	
SAND & GRAVEL	

NOTE: MINING RIGHTS IN PARCELS PATENTED PRIOR TO MAY 6, 1913, VESTED IN ORIGINAL PATENTEE BY THE PUBLIC LANDS ACT, R.S.O. 1970, CHAP. 380, SEC. 63, SUBSEC 1.

SCALE: 1 INCH = 40 CHAINS

FEET 0 1000 2000 4000 6000 8000

METRES 0 200 1000 (1 KM) 2000 (2 KM)

AREA
BURCHELL LAKE

M.N.R. ADMINISTRATIVE DISTRICT
THUNDER BAY

MINING DIVISION
THUNDER BAY

LAND TITLES / REGISTRY DIVISION
THUNDER BAY

Ministry of Natural Resources — Land Management Branch — Ontario

Date: OCTOBER 1982

Number: G-706

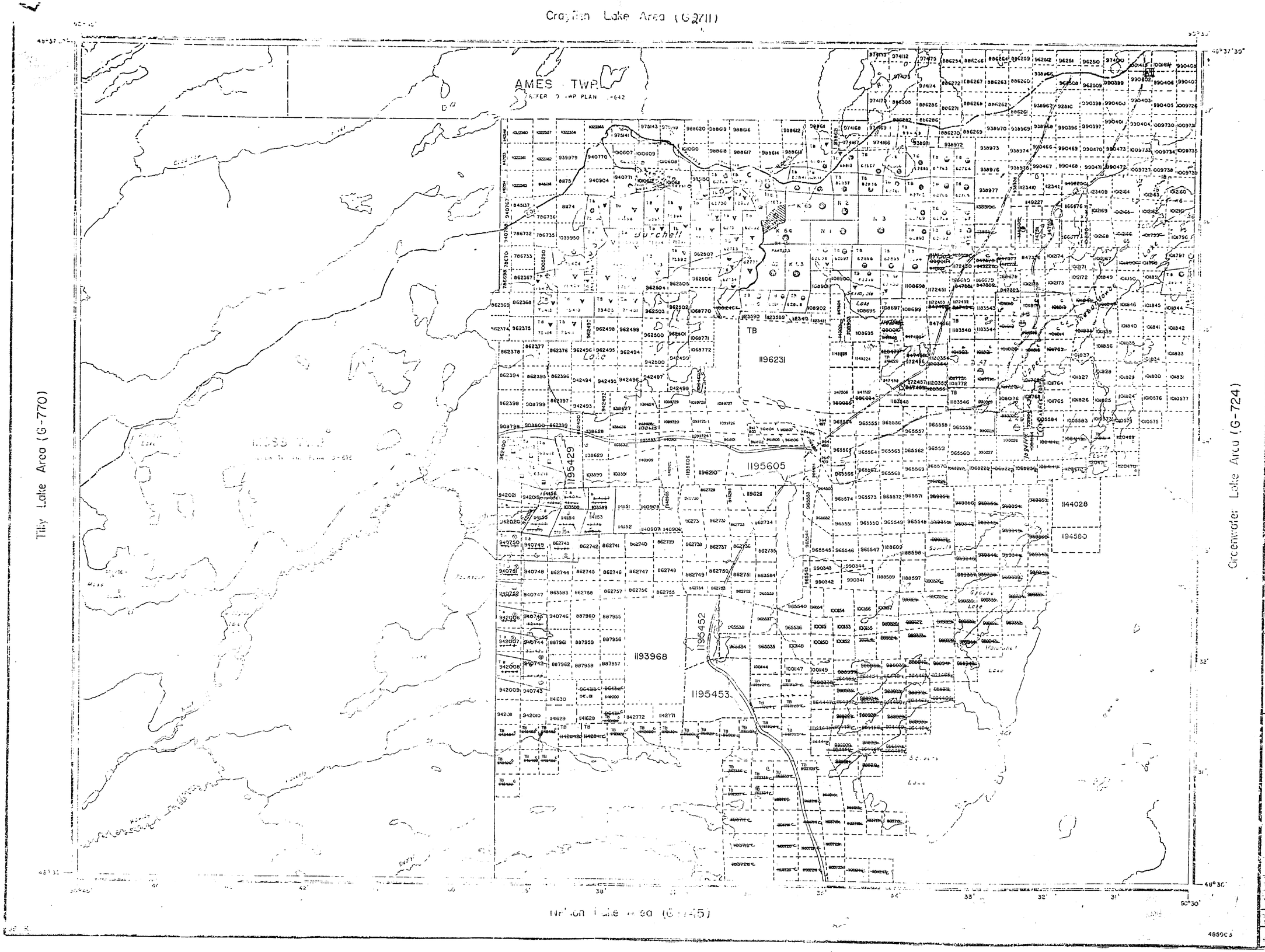

For status of Islands in Upper Dr... refer to M.N.R. records.

Areas withdrawn from staking under Section ... of the Mining Act.

	File	Date	Disposition
(42)	105731	25/6/71	S.R.O.
(41)	SEC.36	04/04/84	S.R.O.

THE INFORMATION THAT APPEARS ON THIS MAP HAS BEEN COMPILED FROM VARIOUS SOURCES, AND ACCURACY IS NOT GUARANTEED. THOSE WISHING TO STAKE MINING CLAIMS SHOULD CONSULT WITH THE MINING RECORDER, MINISTRY OF NORTHERN DEVELOPMENT AND MINES, FOR ADDITIONAL INFORMATION ON THE STATUS OF THE LANDS SHOWN HEREON.

NTO SERVICE DEC.20.1985

LEGEND

HIGHWAY AND ROUTE No.
OTHER ROADS
TRAILS
SURVEYED LINES:
TOWNSHIPS, BASE LINES, ETC.
LOTS, MINING CLAIMS, PARCELS, ETC.
UNSURVEYED LINE
LOT LINES
PARCEL BOUNDARY
MINING CLAIMS ETC.
RAILWAY AND RIGHT OF WAY
UTILITY LINES
NON-PERENNIAL STREAM
FLOODING OR FLOODING RIGHTS
SUBDIVISION OR COMPOSITE PLAN
RESERVATIONS
ORIGINAL SHORELINE
MARSH OR MUSKEG
MINES
TRAVERSE MONUMENT

DISPOSITION OF CROWN LANDS

TYPE OF DOCUMENT	SYMBOL
PATENT, SURFACE & MINING RIGHTS	
" , SURFACE RIGHTS ONLY	
" , MINING RIGHTS ONLY	
LEASE, SURFACE & MINING RIGHTS	
" , SURFACE RIGHTS ONLY	
" , MINING RIGHTS ONLY	
LICENCE OF OCCUPATION	
ORDER-IN-COUNCIL	OC
RESERVATION	
CANCELLED	
SAND & GRAVEL	

LAND USE PERMITS FOR COMMERCIAL TOURISM, OUTPOST CAMPS

NOTE: MINING RIGHTS IN PARCELS PATENTED PRIOR TO MAY 6, 19[illegible], VESTED IN ORIGINAL PATENTEE BY THE PUBLIC LANDS ACT, R.S.O. 1970, CHAP. 330, SEC. 43, SUBSEC 1.

SCALE: 1 INCH = 40 CHAINS

FEET 0 1000 2000 4000 6000 8000

METRES 0 200 1000 (1 KM) 2000 (2 KM)

AREA

BURCHELL LAKE

M.N.R. ADMINISTRATIVE DISTRICT
THUNDER BAY

MINING DIVISION
THUNDER BAY

LAND TITLES / REGISTRY DIVISION
THUNDER BAY

Ministry of Natural Resources
Ontario

Land Management Branch

Date OCTOBER 1982

Number G-706

Crayfish Lake Area (G-711)

Tilly Lake Area (G-770)

Greenwater Lake Area (G-724)

Nelson Lake Area (G-745)

RECEIVED
THUNDER BAY
MINING DIVISION
'90 MAR 28 AM 9 29

AMES TWP.
REFER TO TWP PLAN G-642

MOSS TWP
REFER TO TWP PLAN G-676

Burchell Lake

Simpole Lake

Upper Shebandowan Lake

Lower Shebandowan Lake

Firefly Lake

Grouse Lake

Watershed Lake

Squeers Lake

Rainbow Lake

Moss Lake

Sandstrom Lake

Waverly

Wawiog

Cr.

River

REFERENCES

For status of islands in Upper Shebandowan Lake refer to M.N.R. records.

Areas withdrawn from staking under Section 43 of the Mining Act:

	File	Date	Disposition
43	106751	25/6/71	S.R.O.

Surface Rights Only Lease Not Open For Staking Sec. 36(4)

THE INFORMATION THAT APPEARS ON THIS MAP HAS BEEN COMPILED FROM VARIOUS SOURCES, AND ACCURACY IS NOT GUARANTEED. THOSE WISHING TO STAKE MINING CLAIMS SHOULD CONSULT WITH THE MINING RECORDER, MINISTRY OF NORTHERN DEVELOPMENT AND MINES, FOR ADDITIONAL INFORMATION ON THE STATUS OF THE LANDS SHOWN HEREON.

NTO SERVICE DESIGNATION

LEGEND

- HIGHWAY AND ROUTE No.
- OTHER ROADS
- TRAILS
- SURVEYED LINES:
  - TOWNSHIPS, BASE LINES, ETC.
  - LOTS, MINING CLAIMS, PARCELS, ETC.
- UNSURVEYED LINES:
  - LOT LINES
  - PARCEL BOUNDARY
  - MINING CLAIMS ETC.
- RAILWAY AND RIGHT OF WAY
- UTILITY LINES
- NON-PERENNIAL STREAM
- FLOODING OR FLOODING RIGHTS
- SUBDIVISION OR COMPOSITE PLAN
- RESERVATIONS
- ORIGINAL SHORELINE
- MARSH OR MUSKEG.
- MINES
- TRAVERSE MONUMENT

DISPOSITION OF CROWN LANDS

TYPE OF DOCUMENT	SYMBOL
PATENT, SURFACE & MINING RIGHTS	
" , SURFACE RIGHTS ONLY	
" , MINING RIGHTS ONLY	
LEASE, SURFACE & MINING RIGHTS	
" , SURFACE RIGHTS ONLY	
" , MINING RIGHTS ONLY	
LICENCE OF OCCUPATION	
ORDER-IN-COUNCIL	OC
RESERVATION	R
CANCELLED	C
SAND & GRAVEL	

NOTE: MINING RIGHTS IN PARCELS PATENTED PRIOR TO MAY 6, 1913, VESTED IN ORIGINAL PATENTEE BY THE PUBLIC LANDS ACT, R.S.O. 1970, CHAP. 380, SEC. 62, SUBSEC. 1.

SCALE: 1 INCH = 40 CHAINS

FEET 0 1000 2000 4000 6000 8000

METRES 0 200 1000 2000
(1 KM) (2 KM)

AREA
BURCHELL LAKE

M.N.R. ADMINISTRATIVE DISTRICT
THUNDER BAY

MINING DIVISION
THUNDER BAY

LAND TITLES / REGISTRY DIVISION
THUNDER BAY

Ministry of Natural Resources — Land Management Branch
Ontario

Date: OCTOBER 1982

Number: G-706

485903

JPv.K.

Crayfish Lake Area (G-721)

AMES TWP.
REFER TO TWP. PLAN G-642

MOSS TWP.
REFER TO TWP. PLAN G-676

Tilly Lake Area (G-[illegible])

Greenwater Lake Area (G-724)

Nelson Lake Area (G-745)

Burchell Lake

Obabinow

Rainbow Lake

Moss Lake

Spruce I.

Cedar I.

Sneodgrass Lake

Hermo

Fountain

Waving

Waverly

Dreidys

Squares

Firefly Lake

Ghouse Lake

Watershed Lake

Simple Lake

90°45' 90°30' 48°45' 48°30'

REFERENCES

For status of Islands in Upper Shebandowan Lake refer to M.N.R. records.

Areas withdrawn from staking under Section 43 of the Mining Act:

File	Date	Disposition
K2	[illegible]	[illegible]

LEGEND

- HIGHWAY AND ROUTE No.
- OTHER ROADS
- TRAILS
- SURVEYED LINES:
  - TOWNSHIPS, BASE LINES, ETC.
  - LOTS, MINING CLAIMS, PARCELS, ETC.
- UNSURVEYED LINES:
  - LOT LINES
  - PARCEL BOUNDARY
  - MINING CLAIMS ETC.
- RAILWAY AND RIGHT OF WAY
- UTILITY LINES
- NON-PERENNIAL STREAM
- FLOODING OR FLOODING RIGHTS
- SUBDIVISION OR COMPOSITE PLAN
- RESERVATIONS
- ORIGINAL SHORELINE
- MARSH OR MUSKEG
- MINES
- TRAVERSE MONUMENT

DISPOSITION OF CROWN LANDS

TYPE OF DOCUMENT	SYMBOL
PATENT, SURFACE & MINING RIGHTS	
SURFACE RIGHTS ONLY	
MINING RIGHTS ONLY	
LEASE, SURFACE & MINING RIGHTS	
SURFACE RIGHTS ONLY	
MINING RIGHTS ONLY	
LICENCE OF OCCUPATION	
ORDER-IN-COUNCIL	OC
RESERVATION	
CANCELLED	
SAND & GRAVEL	

NOTE: MINING RIGHTS IN PARCELS PATENTED PRIOR TO MAY 6, 1913, VESTED IN ORIGINAL PATENTEE BY THE PUBLIC LANDS ACT, R.S.O. 1970, CHAP. 380, SEC. 63, SUBSEC. 1.

SCALE: 1 INCH = 40 CHAINS

FEET 0 1000 2000 4000 6000 8000

METRES 0 200 400 1000 2000 (1 KM) (2 KM)

AREA

BURCHELL LAKE

M.N.R. ADMINISTRATIVE DISTRICT
THUNDER BAY

MINING DIVISION
THUNDER BAY

LAND TITLES / REGISTRY DIVISION
THUNDER BAY

Ministry of Natural Resources — Land Management Branch — Ontario

Date	Number
OCTOBER 1982	G-706
August 8, 1985	

JPv.K.

Crayfish Lake Area (G-711)

Tilly Lake Area (G-770)

Greenwater Lake Area (G-724)

Nelson Lake Area (G-745)

AMES TWP.
REFER TO TWP PLAN G-642

MOSS TWP.
REFER TO TWP PLAN G-676

Burchell Lake

Upper Shebandowan Lake

Squers Lake

Grouse Lake

Watershed Lake

Simpson Lake

Rainbow Lake

Moss Lake

Shoepack Lake

Waverly

Wawag

Ondaka

Cr.

River

Creek

For status of Islands in Upper Shebandowan Lake refer to M.N.R. records.

Areas withdrawn from staking under Section 43 of the Mining Act:

	File	Date	Disposition
1	103751	25/6/71	S.R.O.

Summer Resort Locations Not Open For Staking See 36(1)

THE INFORMATION THAT APPEARS ON THIS MAP HAS BEEN COMPILED FROM VARIOUS SOURCES, AND ACCURACY IS NOT GUARANTEED. THOSE WISHING TO STAKE MINING CLAIMS SHOULD CONSULT WITH THE MINING RECORDER, MINISTRY OF NORTHERN DEVELOPMENT AND MINES, FOR ADDITIONAL INFORMATION ON THE STATUS OF THE LANDS SHOWN HEREON.

MTO SERVICE DECADRE

LEGEND

- HIGHWAY AND ROUTE No.
- OTHER ROADS
- TRAILS
- SURVEYED LINES:
  - TOWNSHIPS, BASE LINES, ETC.
  - LOTS, MINING CLAIMS, PARCELS, ETC.
- UNSURVEYED LINES:
  - LOT LINES
  - PARCEL BOUNDARY
  - MINING CLAIMS ETC.
- RAILWAY AND RIGHT OF WAY
- UTILITY LINES
- NON-PERENNIAL STREAM
- FLOODING OR FLOODING RIGHTS
- SUBDIVISION OR COMPOSITE PLAN
- RESERVATIONS
- ORIGINAL SHORELINE
- MARSH OR MUSKEG
- MINES
- TRAVERSE MONUMENT

DISPOSITION OF CROWN LANDS

TYPE OF DOCUMENT	SYMBOL
PATENT, SURFACE & MINING RIGHTS	
" , SURFACE RIGHTS ONLY	
" , MINING RIGHTS ONLY	
LEASE, SURFACE & MINING RIGHTS	
" , SURFACE RIGHTS ONLY	
" , MINING RIGHTS ONLY	
LICENCE OF OCCUPATION	
ORDER-IN-COUNCIL	
RESERVATION	
CANCELLED	
SAND & GRAVEL	

NOTE: MINING RIGHTS IN PARCELS PATENTED PRIOR TO MAY 6, 1913, VESTED IN ORIGINAL PATENTEE BY THE PUBLIC LANDS ACT, R.S.O. 1970, CHAP. 380, SEC. 63, SUBSEC. 5.

SCALE: 1 INCH = 40 CHAINS

FEET 0 1000 2000 4000 6000 8000

METRES 0 200 1000 (1 KM) 2000 (2 KM)

AREA

BURCHELL LAKE

M.N.R. ADMINISTRATIVE DISTRICT
THUNDER BAY

MINING DIVISION
THUNDER BAY

LAND TITLES / REGISTRY DIVISION
THUNDER BAY

Ontario Ministry of Natural Resources — Land Management Branch

Date: OCTOBER 1982

Geographic Series

G-706

JPv.K.



REFERENCE

For status of islands in Upper Shebandowan Lake refer to M.N.R. records.

Areas withdrawn from staking under Section 43 of the Mining Act:

File	Date	Disposition
[illegible]	[illegible]	[illegible]

'89 AUG 30 PM 2 32

RECEIVED THUNDER BAY DIVISION

LEGEND

- HIGHWAY AND ROUTE No.
- OTHER ROADS
- TRAILS
- SURVEYED LINES:
  - TOWNSHIPS, BASE LINES, ETC.
  - LOTS, MINING CLAIMS, PARCELS, ETC.
- UNSURVEYED LINES:
  - LOT LINES
  - PARCEL BOUNDARY
  - MINING CLAIMS ETC.
- RAILWAY AND RIGHT OF WAY
- UTILITY LINES
- NON-FERENNIAL STREAM
- FLOODING OR FLOODING RIGHTS
- SUBDIVISION OR COMPOSITE PLAN
- RESERVATIONS
- ORIGINAL SHORELINE
- MARSH OR MUSKEG
- MINES
- TRAVERSE MONUMENT

DISPOSITION OF CROWN LANDS

TYPE OF DOCUMENT	SYMBOL
PATENT, SURFACE & MINING RIGHTS	
SURFACE RIGHTS ONLY	
MINING RIGHTS ONLY	
LEASE, SURFACE & MINING RIGHTS	
SURFACE RIGHTS ONLY	
MINING RIGHTS ONLY	
LICENCE OF OCCUPATION	
ORDER-IN-COUNCIL	OC
RESERVATION	
CANCELLED	
SAND & GRAVEL	

NOTE: MINING RIGHTS IN PARCELS PATENTED PRIOR TO MAY 6, 1913, VESTED IN ORIGINAL PATENTEE BY THE PUBLIC LANDS ACT, R.S.O. 1970, CHAP. 380, SEC. 63, SUBSEC. 1

SCALE: 1 INCH = 40 CHAINS

FEET 0 1000 2000 4000 6000 8000

METRES 0 200 1000 (1 KM) 2000 (2 KM)

AREA

BURCHELL LAKE

M.N.R. ADMINISTRATIVE DISTRICT
THUNDER BAY

MINING DIVISION
THUNDER BAY

LAND TITLES / REGISTRY DIVISION
THUNDER BAY

Ontario Ministry of Natural Resources — Land Management Branch

Date: OCTOBER 1982

August 8, 1985

Number: G-706

485903

JPv.K.

Crayfish Lake Area (G-711)

Lilly Lake Area (G-770)

Greenwater Lake Area (G-724)

Nelson Lake Area (G-745)

AMES TWP.
REFER TO TWP. PLAN G-642

MOSS TWP.
REFER TO TWP. PLAN G-675

Burchell Lake

Strimpole Lake

Upper Sheppardson Lake

Lower Sheppardson Lake

Scubers Lake

Watershed Lake

Moss Lake

Waverly Lake

Firefly Lake

Creek

Cr.

REFERENCES

For status of islands in Upper Sheppardson Lake refer to M.N.R. records.

Areas withdrawn from staking under Section 35 of the Mining Act:

	File	Date	Disposition
①	102751	25/6/73	O.I.C.

Summer Resort Location (see The Mining Act)

THE INFORMATION THAT APPEARS ON THIS MAP HAS BEEN COMPILED FROM VARIOUS SOURCES, AND ACCURACY IS NOT GUARANTEED. THOSE WISHING TO STAKE MINING CLAIMS SHOULD CONSULT WITH THE MINING RECORDER, MINISTRY OF NORTHERN DEVELOPMENT AND MINES, FOR ADDITIONAL INFORMATION ON THE STATUS OF THE LANDS SHOWN HEREON.

MTC SERVICE DEC 20/1989

LEGEND

- HIGHWAY AND ROUTE No.
- OTHER ROADS
- TRAILS
- SURVEYED LINES:
  - TOWNSHIPS, BASE LINES, ETC.
  - LOTS, MINING CLAIMS, PARCELS, ETC.
- UNSURVEYED LINES:
  - LOT LINES
  - PARCEL BOUNDARY
  - MINING CLAIMS ETC.
- RAILWAY AND RIGHT OF WAY
- UTILITY LINES
- NON-PERENNIAL STREAM
- FLOODING OR FLOODING RIGHTS
- SUBDIVISION OR COMPOSITE PLAN
- RESERVATIONS
- ORIGINAL SHORELINE
- MARSH OR MUSKEG
- MINES
- TRAVERSE MONUMENT

DISPOSITION OF CROWN LANDS

TYPE OF DOCUMENT	SYMBOL
PATENT, SURFACE & MINING RIGHTS	
" , SURFACE RIGHTS ONLY	
" , MINING RIGHTS ONLY	
LEASE, SURFACE & MINING RIGHTS	
" , SURFACE RIGHTS ONLY	
" , MINING RIGHTS ONLY	
LICENCE OF OCCUPATION	
ORDER-IN-COUNCIL	OC
RESERVATION	
CANCELLED	
SAND & GRAVEL	

NOTE: MINING RIGHTS IN PARCELS PATENTED PRIOR TO MAY 6, 1913, VESTED IN ORIGINAL PATENTEE BY THE PUBLIC LANDS ACT, R.S.O. 1970, CHAP. 380, SEC. 63, SUBSEC. 1.

SCALE: 1 INCH = 40 CHAINS

FEET 0 1000 2000 4000 6000 8000

METRES 0 200 1000 (1 KM.) 2000 (2 KM.)

AREA
BURCHELL LAKE

M.N.R. ADMINISTRATIVE DISTRICT
THUNDER BAY

MINING DIVISION
THUNDER BAY

LAND TITLES / REGISTRY DIVISION
THUNDER BAY

Ministry of Natural Resources — Land Management Branch — Ontario

Date: OCTOBER 1982

Number: G-706

48596 3

Crayfish Lake Area (G-711)

Tilly Lake Area (G-[illegible])

Greenwater Lake Area (G-724)

Nelson Lake Area (G-745)

AMES TWP.
REFER TO TWP PLAN G-642

MOSS TWP.
REFER TO TWP PLAN G-676

Burchell Lake

Skimpole Lake

Wordsbod Lake

Rainbow Lake

Hermo

Trelly Lake

Spruce Lake

Snodgrass Lake

Fountain River

Waverly Creek

Wavy Creek

Deeley Creek

90°30'

90°37'30"

48°30'

90°45'

90°30'

485903

REFER

for status of [illegible] refer to M.N.R. records.

Areas withdrawn from staking of the Mining Act:

File

LEGEND

- HIGHWAY AND ROUTE No.
- OTHER ROADS
- TRAILS
- SURVEYED LINES:
  - TOWNSHIPS, BASE LINES, ETC.
  - LOTS, MINING CLAIMS, PARCELS, ETC.
- UNSURVEYED LINES:
  - LOT LINES
  - PARCEL BOUNDARY
  - MINING CLAIMS, ETC.
- RAILWAY AND RIGHT OF WAY
- UTILITY LINES
- NON-PERENNIAL STREAM
- FLOODING OR FLOODING RIGHTS
- SUBDIVISION OR COMPOSITE PLAN
- RESERVATIONS
- ORIGINAL SHORELINE
- MARSH OR MUSKEG
- MINES
- TRAVERSE MONUMENT

DISPOSITION OF CROWN LANDS

TYPE OF DOCUMENT	SYMBOL
PATENT, SURFACE & MINING RIGHTS	
SURFACE RIGHTS ONLY	
MINING RIGHTS ONLY	
LEASE, SURFACE & MINING RIGHTS	
SURFACE RIGHTS ONLY	
MINING RIGHTS ONLY	
LICENCE OF OCCUPATION	
ORDER-IN-COUNCIL	OC
RESERVATION	
CANCELLED	
SAND & GRAVEL	

NOTE: MINING RIGHTS IN PARCELS PATENTED PRIOR TO MAY 6, 1913, VESTED IN ORIGINAL PATENTEE BY THE PUBLIC LANDS ACT, R.S.O. 1970, CHAP. 380, SEC. 61(1)(b)(c) (f)

SCALE: 1 INCH = 40 CHAINS

FEET: 0 1000 2000 3000 4000 5000 6000

METRES: 0 200 400 600 800 1000 (1 KM) 1200 1400 1600 1800 2000 (2 KM)

AREA

BURCHELL LAKE

M.N.R. ADMINISTRATIVE DISTRICT

THUNDER BAY

MINING DIVISION

THUNDER BAY

LAND TITLES / REGISTRY DIVISION

THUNDER BAY

Ministry of Natural Resources — Land Management Branch — Ontario

Date	Number
OCTOBER 1982	G-706

August 8, 1985

P.V.K.

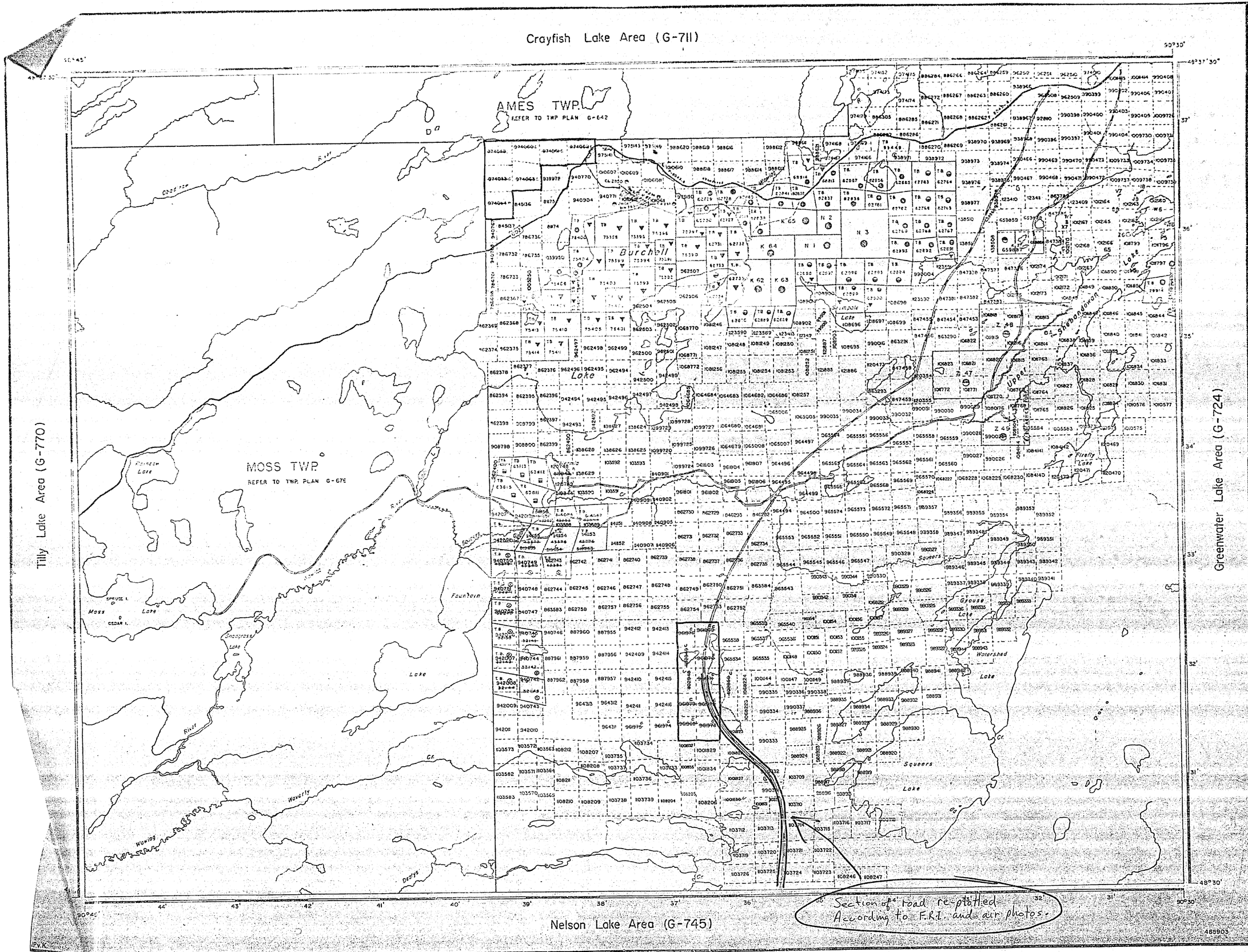

REFERENCES

For status of Islands in Upper Shebandowan Lake refer to M.N.R. records.

Areas withdrawn from staking under Section 43 of the Mining Act:

	File	Date	Disposition
	100781	25/6/71	S.R.O.

Summer Report Locations not Open For Staking Sec. 34(1)

RECEIVED
THUNDER BAY
MINING DIVISION
'90 MAR 5 PM 3 40

NTO SERVICE DEC 30 1983

LEGEND

- HIGHWAY AND ROUTE No.
- OTHER ROADS
- TRAILS
- SURVEYED LINES:
  - TOWNSHIPS, BASE LINES, ETC.
  - LOTS, MINING CLAIMS, PARCELS, ETC.
- UNSURVEYED LINES:
  - LOT LINES
  - PARCEL BOUNDARY
  - MINING CLAIMS ETC.
- RAILWAY AND RIGHT OF WAY
- UTILITY LINES
- NON-PERENNIAL STREAM
- FLOODING OR FLOODING RIGHTS
- SUBDIVISION OR COMPOSITE PLAN
- RESERVATIONS
- ORIGINAL SHORELINE
- MARSH OR MUSKEG
- MINES
- TRAVERSE MONUMENT

DISPOSITION OF CROWN LANDS

TYPE OF DOCUMENT	SYMBOL
PATENT, SURFACE & MINING RIGHTS	
" SURFACE RIGHTS ONLY	
" MINING RIGHTS ONLY	
LEASE, SURFACE & MINING RIGHTS	
" SURFACE RIGHTS ONLY	
" MINING RIGHTS ONLY	
LICENCE OF OCCUPATION	
ORDER-IN-COUNCIL	OC
RESERVATION	
CANCELLED	
SAND & GRAVEL	

NOTE: MINING RIGHTS IN PARCELS PATENTED PRIOR TO MAY 6, 1913, VESTED IN ORIGINAL PATENTEE BY THE PUBLIC LANDS ACT, R.S.O. 1979, CHAP. 380, SEC. 63, SUBSEC. 1.

SCALE: 1 INCH = 40 CHAINS

FEET 0 1000 2000 4000 6000 8000

METRES 0 200 1000 (1 KM) 2000 (2 KM)

AREA

BURCHELL LAKE

M.N.R. ADMINISTRATIVE DISTRICT
THUNDER BAY

MINING DIVISION
THUNDER BAY

LAND TITLES / REGISTRY DIVISION
THUNDER BAY

Ministry of Natural Resources
Land Management Branch
Ontario

Date OCTOBER 1982

Number G-706

2446

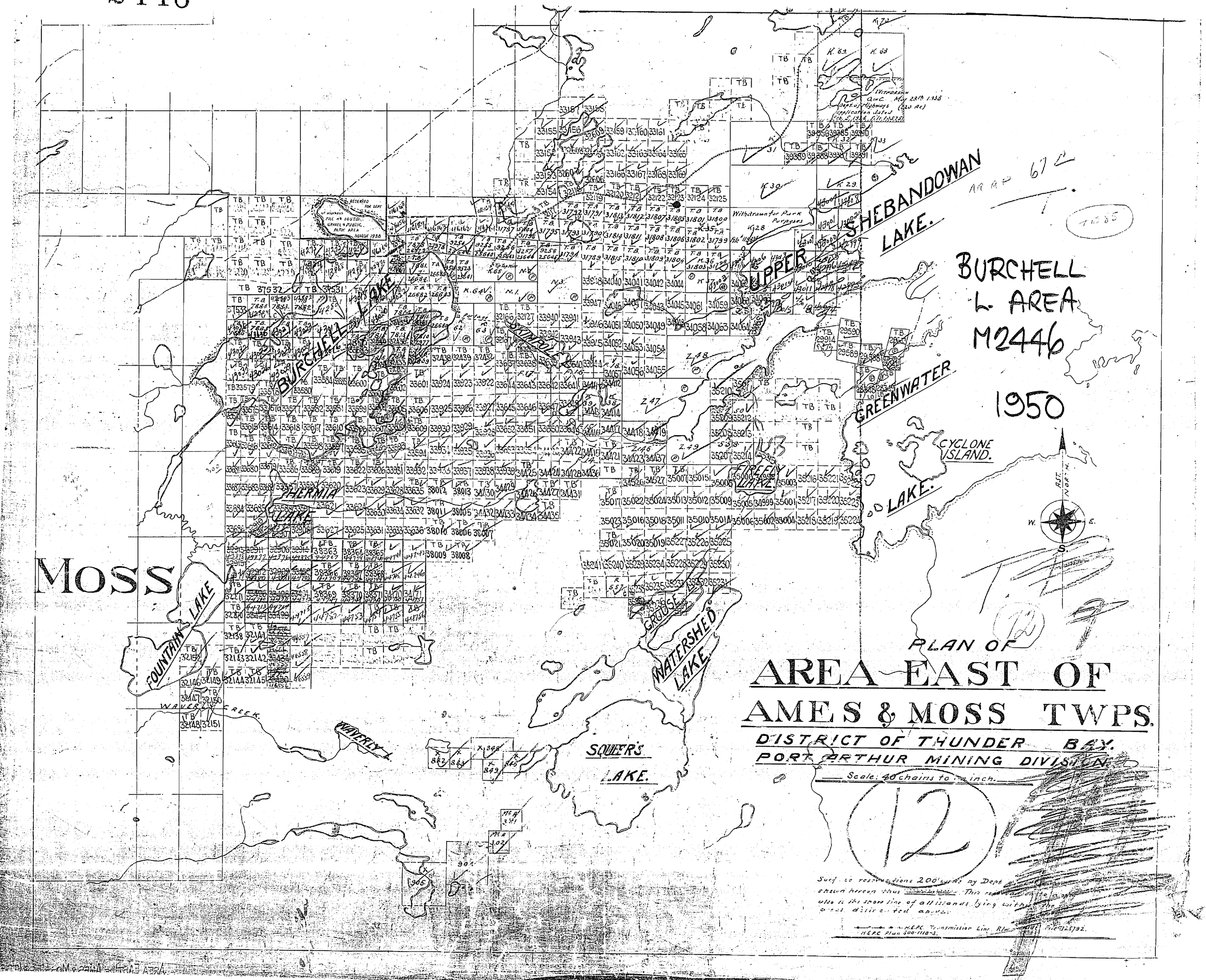

BURCHELL L. AREA
M2446
1950
PLAN OF
AREA EAST OF
AMES & MOSS TWPS.
DISTRICT OF THUNDER BAY.
PORT ARTHUR MINING DIVISION.
Scale: 40 chains to an inch.
12
MOSS
BURCHELL LAKE
UPPER SHEBANDOWAN LAKE.
GREENWATER LAKE.
CYCLONE ISLAND.
FIREFLY LAKE
PHERMIA LAKE
FOUNTAIN LAKE
WATERSHED LAKE
GROUSE
SQUEER'S LAKE.
WAVERLY CREEK.
WAVERLY L.
Withdrawn for Park Purposes

2446

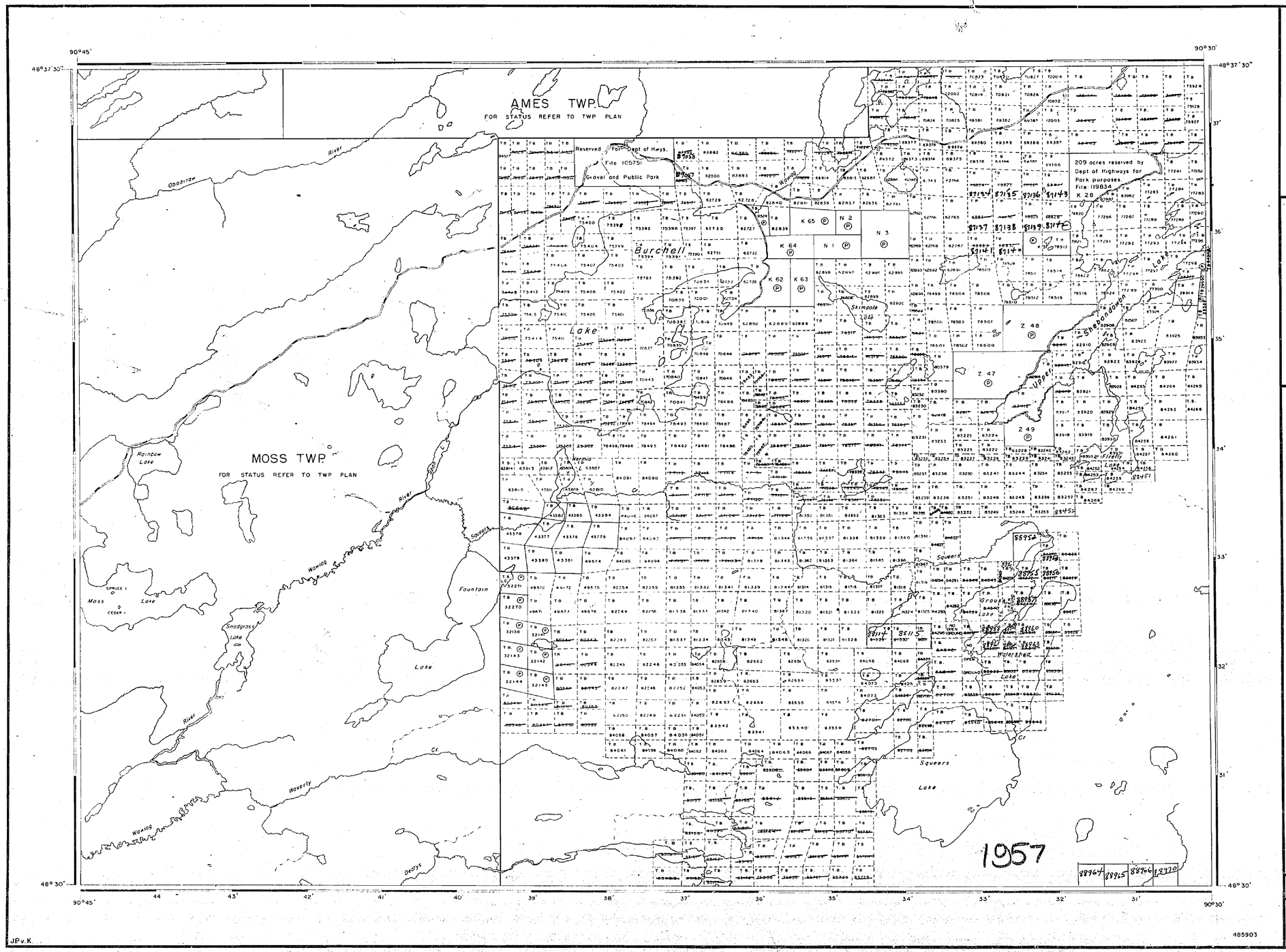

AREA OF

BURCHELL LAKE

DISTRICT OF
THUNDER BAY

PORT ARTHUR
MINING DIVISION

SCALE: 1-INCH = 40 CHAINS

LEGEND

PATENTED LAND	Ⓟ
CROWN LAND SALE	C.S.
LEASES	Ⓛ
LOCATED LAND	Loc.
LICENSE OF OCCUPATION	L.O.
MINING RIGHTS ONLY	M.R.O.
SURFACE RIGHTS ONLY	S.R.O.
ROADS	
IMPROVED ROADS	
KING'S HIGHWAYS	
RAILWAYS	
POWER LINES	
MARSH OR MUSKEG	
MINES	
CANCELLED	C.

NOTES

400' Reserve around all Lakes and Rivers to Dept. of Lands & Forests.

For status of islands in Upper Shebandowan Lake please contact Dept of Lands & Forests.

PLAN NO. M.2446

DEPARTMENT OF MINES
— ONTARIO —

JPv.K.

485903

M.2446 BURCHELL LAKE

2446

Crayfish Lake Area (M-2347)

Tilly Lake Area (M-2442)

Greenwater Lake Area (M-2096)

Nelson Lake Area (M-2111)

AMES TWP.
FOR STATUS REFER TO TWP PLAN
M-1631

MOSS TWP.
FOR STATUS REFER TO TWP PLAN
M-1826

Crown Reserve File 150739

Reserved For Dept of Hwys. File 105751 Gravel and Public Park

209 acres reserved by Dept of Highways for Park purposes File 119834 K. 28

Burchell Lake

Lake

Skimpole Lake

Shebandowan Lake

Firefly Lake

Grouse Lake

Watershed Lake

Squeers Lake

Fountain Lake

Moss Lake

Rainbow Lake

Hermia L.

Waniig River

Waverly Cr.

Deputy Cr.

Squeers River

Spruce I.

Cedar I.

Snodgrass Lake

90°45' 44' 43' 42' 41' 40' 39' 38' 37' 36' 35' 34' 33' 32' 31' 90°30'

48°37'30" 37' 36' 35' 34' 33' 32' 31' 48°30'

AREA OF

BURCHELL LAKE

DISTRICT OF
THUNDER BAY

PORT ARTHUR
MINING DIVISION

SCALE: 1-INCH = 40 CHAINS

LEGEND

PATENTED LAND	(P)
CROWN LAND SALE	C.S.
LEASES	(L)
LOCATED LAND	Loc.
LICENSE OF OCCUPATION	L.O.
MINING RIGHTS ONLY	M.R.O.
SURFACE RIGHTS ONLY	S.R.O.
ROADS	
IMPROVED ROADS	
KING'S HIGHWAYS	
RAILWAYS	
POWER LINES	
MARSH OR MUSKEG	
MINES	
CANCELLED	

PORT ARTHUR RECEIVED AUG 6 1963 MINING DIVISION

NOTES

400' Reserve around all Lakes and Rivers to Dept. of Lands & Forests.

For status of islands in Upper Shebandowan Lake please contact Dept of Lands & Forests.

~~Islands and Lands abutting in Shebandowan Lake withdrawn from staking under Sec 39, Sub (c) of the Mining Act.~~

Islands in Greenwater, Shebandowan & Kashabowie lakes open m.r.o.
J.A.H. July 8/16

1963

PLAN NO. M.2446

DEPARTMENT OF MINES
— ONTARIO —

485903

J.D.v.K.

2446

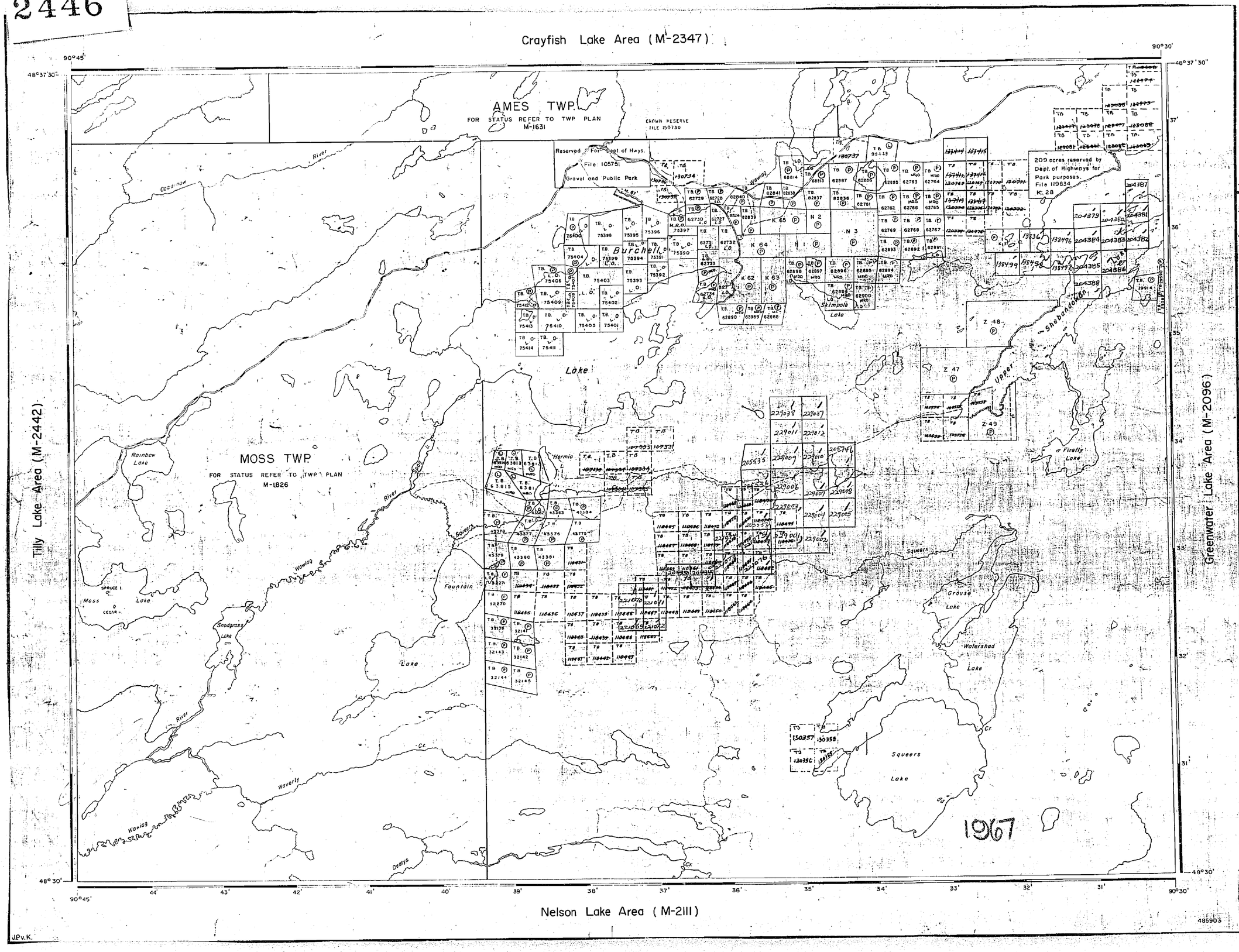

AREA OF

BURCHELL LAKE

DISTRICT OF THUNDER BAY

PORT ARTHUR MINING DIVISION

SCALE: 1-INCH = 40 CHAINS

LEGEND

PATENTED LAND	P
CROWN LAND SALE	C.S.
LEASES	L
LOCATED LAND	Loc.
LICENSE OF OCCUPATION	L.O.
MINING RIGHTS ONLY	M.R.O.
SURFACE RIGHTS ONLY	S.R.O.
ROADS	
IMPROVED ROADS	
KING'S HIGHWAYS	
RAILWAYS	
POWER LINES	
MARSH OR MUSKEG	
MINES	
CANCELLED	

NOTES

400' Reserve around all Lakes and Rivers to Dept. of Lands & Forests.

For status of islands in Upper Shebandowan Lake please contact Dept. of Lands & Forests.

PLAN NO. M.2446

DEPARTMENT OF MINES

– ONTARIO –

485903

JPv.K.

2446

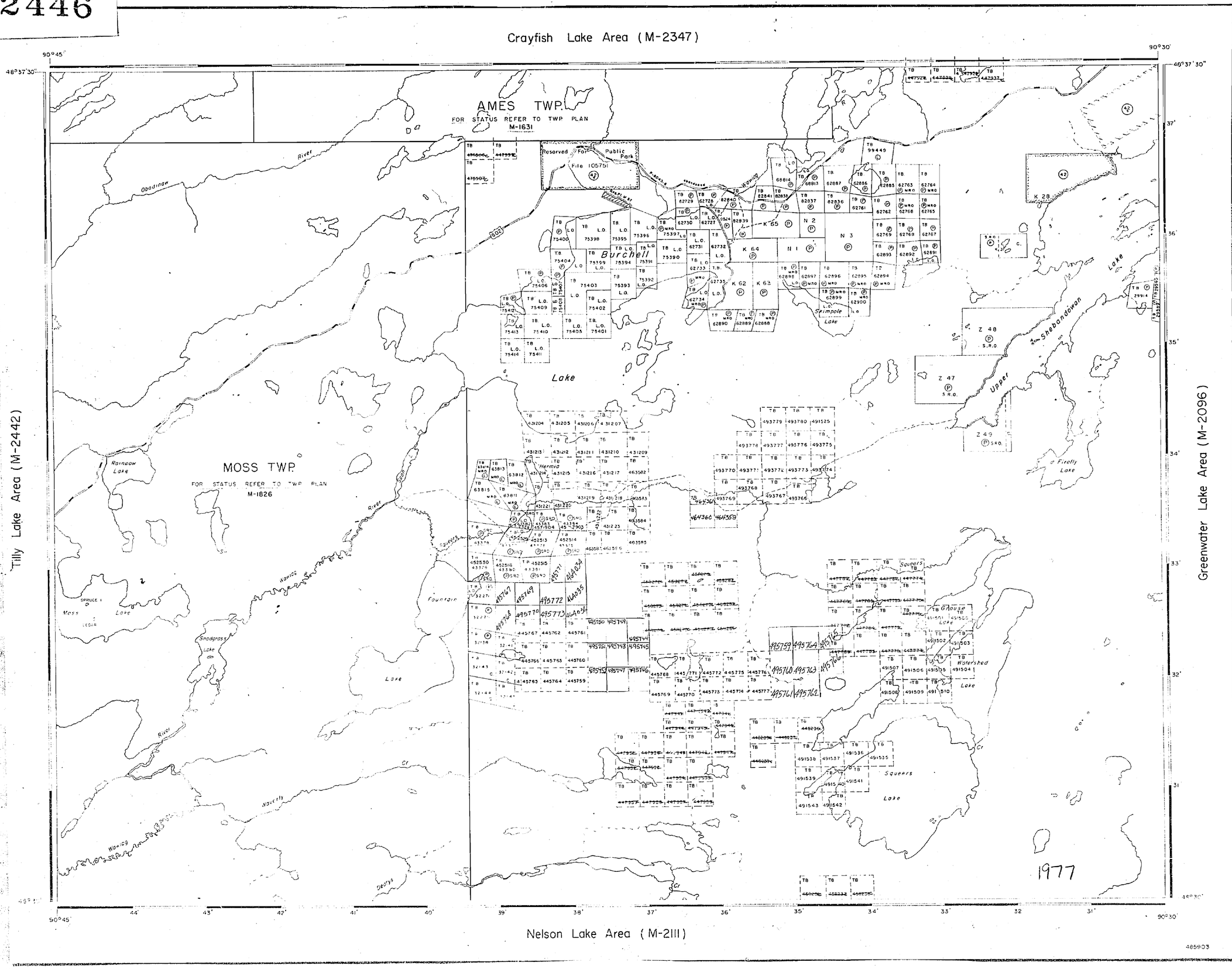

AREA OF

BURCHELL LAKE

DISTRICT OF
THUNDER BAY

THUNDER BAY
MINING DIVISION

SCALE: 1-INCH = 40 CHAINS

LEGEND

PATENTED LAND	Ⓟ
CROWN LAND SALE	C.S.
LEASES	Ⓛ
LOCATED LAND	Loc.
LICENSE OF OCCUPATION	L.O.
MINING RIGHTS ONLY	M.R.O.
SURFACE RIGHTS ONLY	S.R.O.
ROADS	
IMPROVED ROADS	
KING'S HIGHWAYS	
RAILWAYS	
POWER LINES	
MARSH OR MUSKEG	
MINES	
CANCELLED	C.
PATENTED S.R.O.	

NOTES

400' surface rights reservation along the shores of all lakes and rivers.

For status of islands in Upper Shebandowan Lake please refer to M.N.R. records.

Areas withdrawn from staking under Section 43 of the Mining Act (R.S.O. 1970).

	File	Date	Disposition
42	119834	27/5/71	S.R.O.
42	105751	25/6/71	S.R.O.
42 W 56/75	160704	15/10/75	S.R.O.

Feb 17/77

THUNDER BAY DISTRICT
NATIONAL TOPOGRAPHIC SERIES 52 B 10

PLAN NO. M.2446

ONTARIO
MINISTRY OF NATURAL RESOURCES
SURVEYS AND MAPPING BRANCH

2446

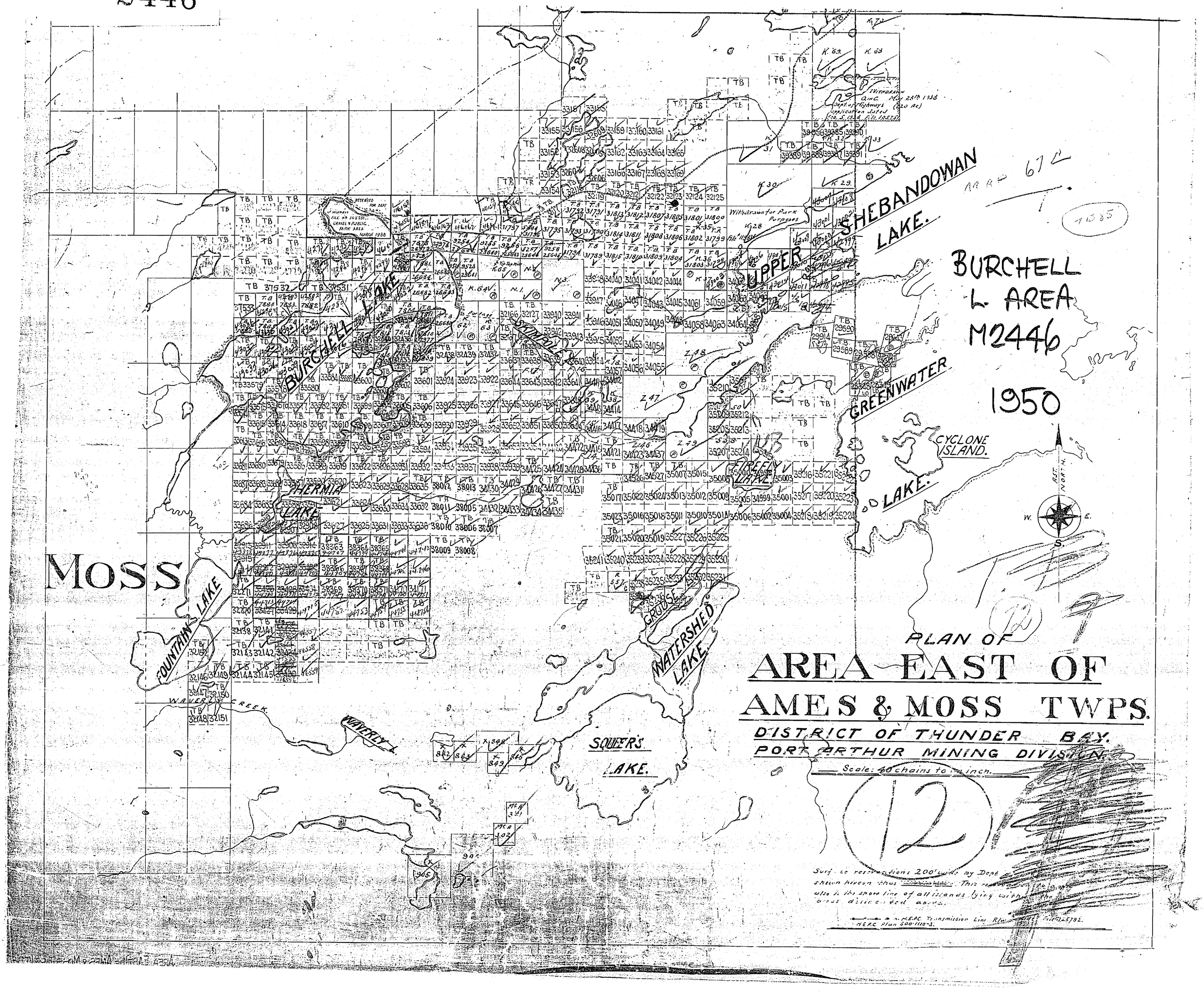

BURCHELL L. AREA M2446
1950
PLAN OF
AREA EAST OF
AMES & MOSS TWPS.
DISTRICT OF THUNDER BAY.
PORT ARTHUR MINING DIVISION.
Scale: 40 chains to an inch.
12
MOSS
BURCHELL LAKE
UPPER SHEBANDOWAN LAKE.
GREENWATER LAKE.
CYCLONE ISLAND.
FIREFLY LAKE
SKIMPOLE
THERMIA LAKE
FOUNTAIN LAKE
WAVERLY CREEK
WAVERLY L.
GROUSE
WATERSHED LAKE.
SQUEER'S LAKE.
Withdrawn for Park Purposes

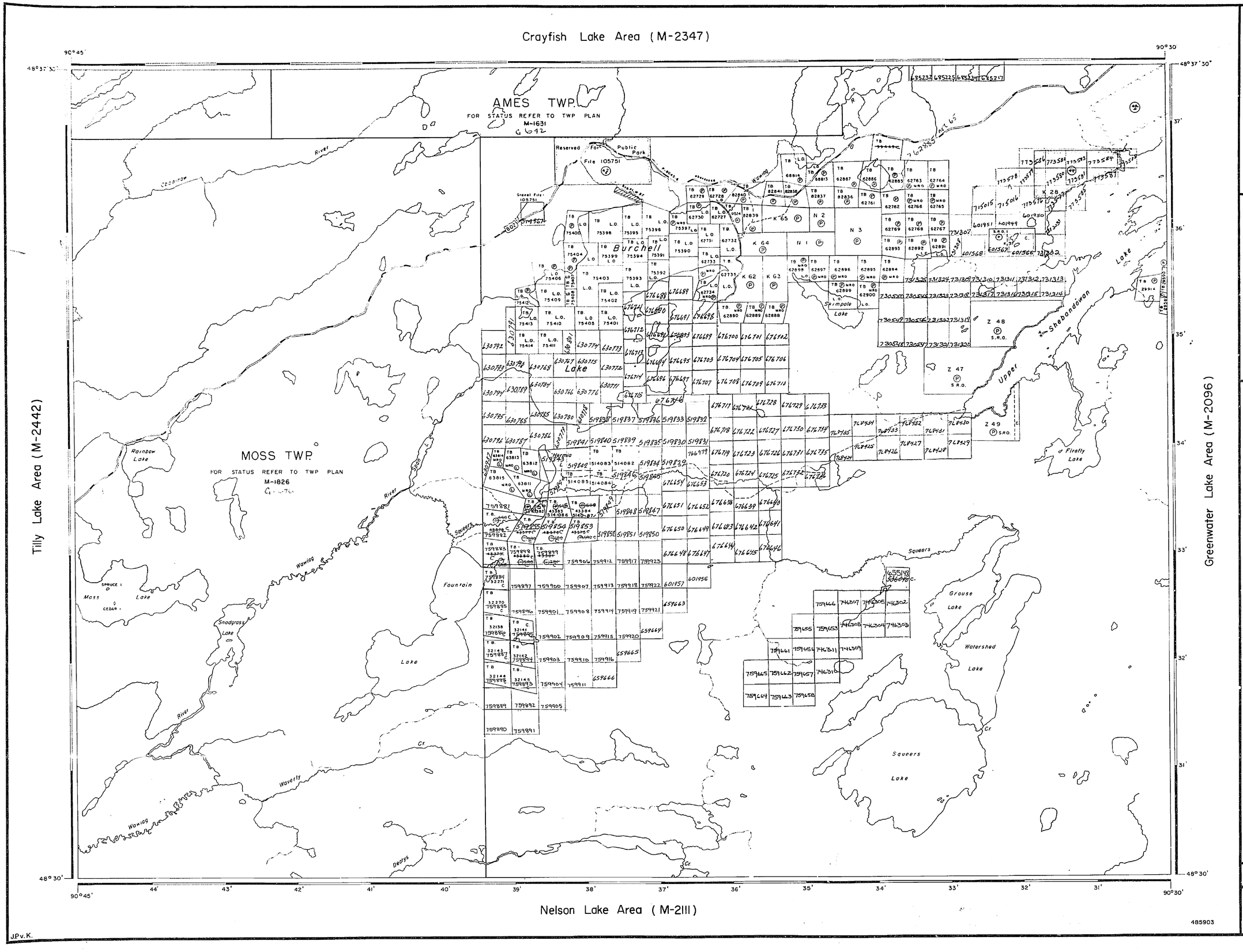

AREA OF

BURCHELL LAKE

DISTRICT OF
THUNDER BAY

THUNDER BAY
MINING DIVISION

SCALE: 1-INCH = 40 CHAINS

LEGEND

PATENTED LAND	Ⓟ
CROWN LAND SALE	C.S.
LEASES	Ⓛ
LOCATED LAND	Loc.
LICENSE OF OCCUPATION	L.O.
MINING RIGHTS ONLY	M.R.O.
SURFACE RIGHTS ONLY	S.R.O.
ROADS	
IMPROVED ROADS	
KING'S HIGHWAYS	
RAILWAYS	
POWER LINES	
MARSH OR MUSKEG	
MINES	
CANCELLED	C.
PATENTED S.R.O.	

NOTES

400' surface rights reservation along the shores of all lakes and rivers.

For status of islands in Upper Shebandowan Lake please refer to M.N.R. records.

Areas withdrawn from staking under Section 43 of the Mining Act (R.S.O. 1970)

Grid. No.	File	Date	Disposition
42	~~11-1634~~	~~27/5/71~~	~~S.R.O.~~
42	105751	25/6/71	S.R.O.
42	W.56/75 160704	15/10/75	S.R.O.

42 reopened ONCR 61/81 Nov 17/81
42b reopened ONCR 59/81 Nov 17/81

THUNDER BAY DIST MAY 30/79
NATIONAL TOPOGRAPHIC SERIES 52 B 10

PLAN NO. M.2446

ONTARIO
MINISTRY OF NATURAL RESOURCES
SURVEYS AND MAPPING BRANCH

485903

J.P.v.K.

Crayfish Lake Area (G-711)

Tilly Lake Area (G-770)

Greenwater Lake Area (G-724)

Nelson Lake Area (G-745)

AMES TWP.
REFER TO TWP. PLAN G-642

MOSS TWP.
REFER TO TWP. PLAN G-676

RESERVE
DEPT. OF LANDS & FORESTS
DATE: 13/8/71

Burchell Lake

Lake

Hornia Lake

Skimpole Lake

Upper Shebandowan Lake

Firefly Lake

Rainbow Lake

Moss Lake

Snodgrass Lake

Fountain Lake

Grouse Lake

Watershed Lake

Squeers Lake

Waniog River

Waverly Cr.

Dadys Cr.

K 65 N 2 N 3 K 64 N 1 K 62 K 63 K 61 N 4 N 5 N 6 N 7 N 8 N 9 N 10 N 11 N 12 N 13 N 14 N 15 N 16 N 17 N 18 N 19 N 20 N 21 N 22 N 23 N

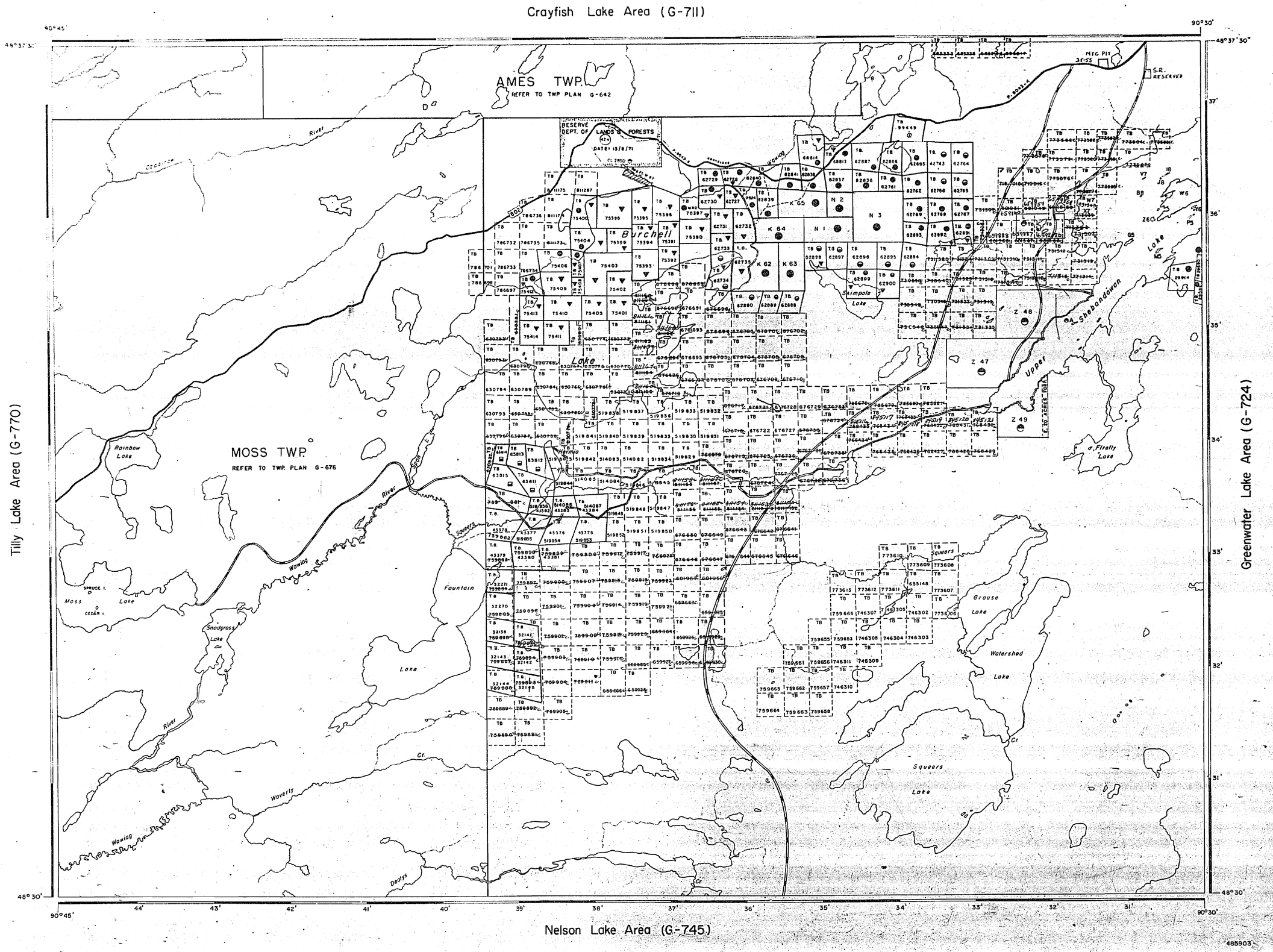

REFERENCES

For status of islands in Upper Shebandowan Lake refer to M.N.R. records.

Areas withdrawn from staking under Section 43 of the Mining Act:

	File	Date	Disposition
(42)	109731	25/6/71	S.R.D.

LEGEND

- HIGHWAY AND ROUTE No
- OTHER ROADS
- TRAILS
- SURVEYED LINES:
  - TOWNSHIPS, BASE LINES, ETC.
  - LOTS, MINING CLAIMS, PARCELS, ETC.
- UNSURVEYED LINES:
  - LOT LINES
  - PARCEL BOUNDARY
  - MINING CLAIMS ETC.
- RAILWAY AND RIGHT OF WAY
- UTILITY LINES
- NON-PERENNIAL STREAM
- FLOODING OR FLOODING RIGHTS
- SUBDIVISION OR COMPOSITE PLAN
- RESERVATIONS
- ORIGINAL SHORELINE
- MARSH OR MUSKEG
- MINES
- TRAVERSE MONUMENT

DISPOSITION OF CROWN LANDS

TYPE OF DOCUMENT	SYMBOL
PATENT, SURFACE & MINING RIGHTS	●
" , SURFACE RIGHTS ONLY	◓
" , MINING RIGHTS ONLY	◒
LEASE, SURFACE & MINING RIGHTS	■
" , SURFACE RIGHTS ONLY	▭
" , MINING RIGHTS ONLY	▭
LICENCE OF OCCUPATION	▼
ORDER-IN-COUNCIL	OC
RESERVATION	◯
CANCELLED	⊗
SAND & GRAVEL	◯

NOTE: MINING RIGHTS IN PARCELS PATENTED PRIOR TO MAY 6, 1913, VESTED IN ORIGINAL PATENTEE BY THE PUBLIC LANDS ACT, R.S.O. 1970, CHAP. 380, SEC. 63, SUBSEC. 1.

SCALE: 1 INCH = 40 CHAINS

FEET 0 1000 2000 4000 6000 8000

METRES 0 200 1000 (1 KM) 2000 (2 KM)

AREA

BURCHELL LAKE

M.N.R. ADMINISTRATIVE DISTRICT

THUNDER BAY

MINING DIVISION

THUNDER BAY

LAND TITLES / REGISTRY DIVISION

THUNDER BAY

Ontario Ministry of Natural Resources — Land Management Branch

August 22, 1984

Date OCTOBER 1982

Number **G-706**

485903

JPv.K.

Crayfish Lake Area (G-2711)

AMES TWP.
REFER TO TWP. PLAN G-642

MOSS TWP.
REFER TO TWP. PLAN G-676

Burchell Lake

Oskondaga River

Rainbow Lake

Moss Lake

Snodgrass Lake

Wawiag River

Fountain River

Waverly Creek

Trilly Lake Area (G-[illegible])

Greenwater Lake Area (G-724)

Nelson Lake Area (G-745)

90°45' 44' 43' 42' 41' 40' 39' 38' 37' 36' 35' 34' 33' 32' 31' 90°30'

48°37'30" 48°30'

REFERENCES

For status of claims in Upper Shebandowan Lake refer to M.N.R. records.

Areas withdrawn from staking under Section 43 of the Mining Act:

File	Date	Disposition
M.C.		
K2	Sec 21/80	41S/157 MCR 17/08/82 Sec. 43 Shebandowan Lake Area

RECEIVED
THUNDER BAY
MINING DIVISION
'82 JUL 27 AM 8 10

LEGEND

- HIGHWAY AND ROUTE No.
- OTHER ROADS
- TRAILS
- SURVEYED LINES:
  - TOWNSHIPS, BASE LINES, ETC.
  - LOTS, MINING CLAIMS, PARCELS, ETC.
- UNSURVEYED LINES:
  - LOT LINES
  - PARCEL BOUNDARY
  - MINING CLAIMS ETC.
- RAILWAY AND RIGHT OF WAY
- UTILITY LINES
- NON-PERENNIAL STREAM
- FLOODING OR FLOODING RIGHTS
- SUBDIVISION OR COMPOSITE PLAN
- RESERVATIONS
- ORIGINAL SHORELINE
- MARSH OR MUSKEG
- MINES
- TRAVERSE MONUMENT

DISPOSITION OF CROWN LANDS

TYPE OF DOCUMENT	SYMBOL
PATENT, SURFACE & MINING RIGHTS	
SURFACE RIGHTS ONLY	
MINING RIGHTS ONLY	
LEASE, SURFACE & MINING RIGHTS	
SURFACE RIGHTS ONLY	
MINING RIGHTS ONLY	
LICENCE OF OCCUPATION	
ORDER-IN-COUNCIL	OC
RESERVATION	
CANCELLED	
SAND & GRAVEL	

NOTE: MINING RIGHTS IN PARCELS PATENTED PRIOR TO MAY 6, 1913, VESTED IN ORIGINAL PATENTEE BY THE PUBLIC LANDS ACT, R.S.O. 1970, CHAP. 380, SEC. 63, SUBSEC 1.

SCALE: 1 INCH = 40 CHAINS

FEET 0 1000 2000 4000 6000 8000

METRES 0 200 1000 2000
(1 KM) (2 KM)

AREA

BURCHELL LAKE

M.N.R. ADMINISTRATIVE DISTRICT
THUNDER BAY

MINING DIVISION
THUNDER BAY

LAND TITLES / REGISTRY DIVISION
THUNDER BAY

Ministry of Natural Resources — Land Management Branch
Ontario

Date: OCTOBER 1982

Number: G-706

Crayfish Lake Area (G-711)

Tilly Lake Area (G-562)

Greenwater Lake Area (G-2713)

Nixon Lake Area (G-745)

AMES TWP.
REFER TO TWP PLAN G-642

MOSS TWP.
REFER TO TWP PLAN G-675

Crayfish

Burchell

Lake

Simpson Lake

Upper Barrel Narrows

Squiers Lake

Groome Lake

Watershed Lake

Fountain Lake

Waverly

Moss Lake

Tilly Lake

Stringer Lake

Rice Lake

Nixon

Dog

Ox

Fe

TB

K 65

K 64

K 63

N 1

N 2

N 3

P 47

P 48

P 49

P 50

P 51

P 52

P 53

P 54

P 55

P 56

P 57

P 58

P 59

P 60

P 61

P 62

P 63

P 64

P 65

P 66

P