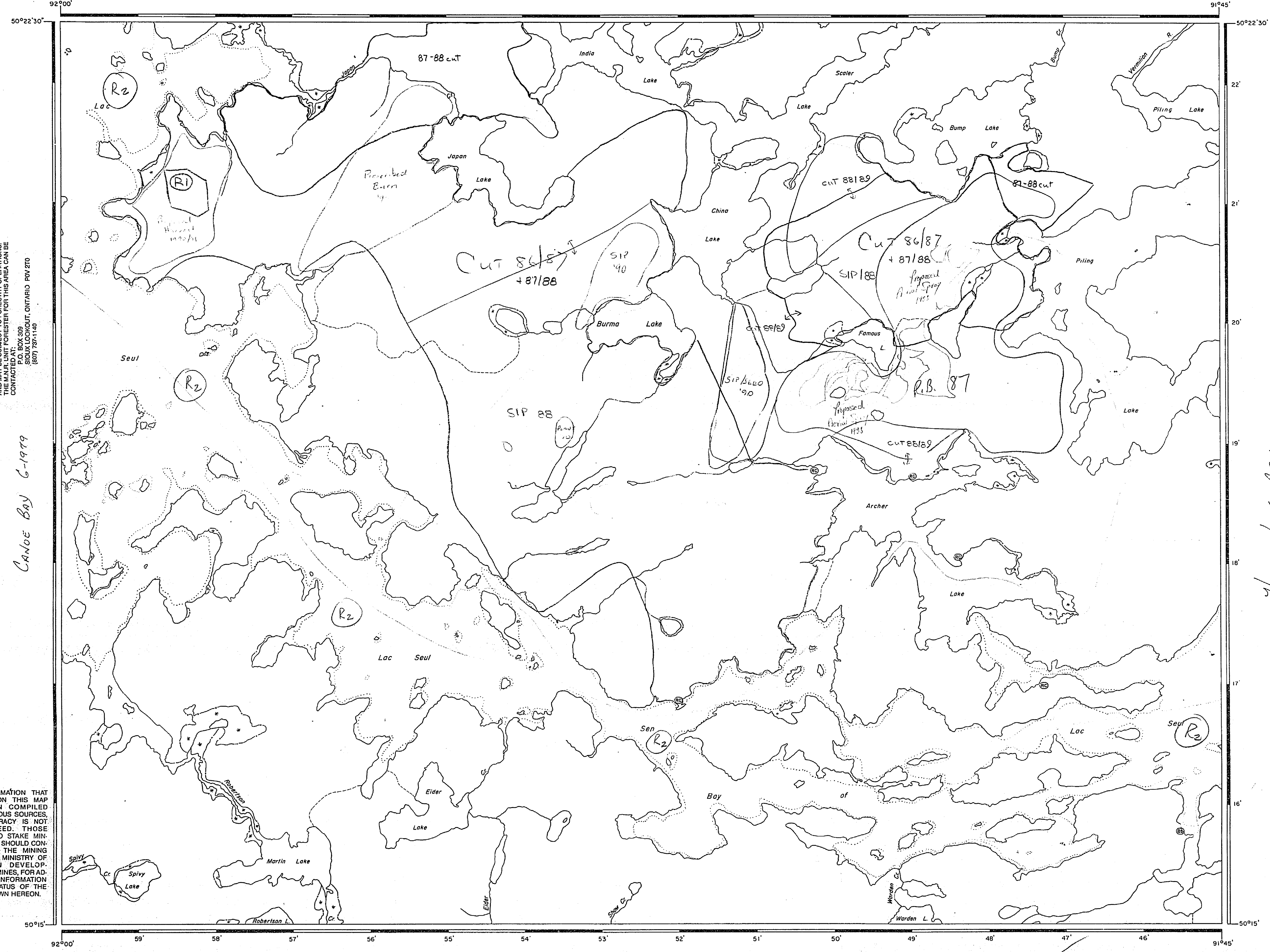


Jan 25/91

### SCALER LAKE G-2201



FOREST ACTIVITY INFORMATION  
 THIS TOWNSHIP AREA FALLS WITHIN THE  
 L.A.C. SEUL FOREST MGT. UNIT  
 AND MAY BE SUBJECT TO FORESTRY OPERATIONS.  
 THE M.N.R. UNIT FORESTER FOR THIS AREA CAN BE  
 CONTACTED AT:  
 P.O. BOX 308  
 SIOUX LOOKOUT ONTARIO R1V 2T0  
 (819) 764-1110

CHANGE BY G-1973

THE INFORMATION THAT APPEARS ON THIS MAP HAS BEEN COMPILED FROM VARIOUS SOURCES AND ACCURACY IS NOT GUARANTEED. THOSE WISHING TO STAKE MINING CLAIMS SHOULD CONSULT WITH THE MINING RECORDER, MINISTRY OF NORTHERN DEVELOPMENT AND MINES, FOR ADDITIONAL INFORMATION ON THE STATUS OF THE LANDS SHOWN HEREON.

### GROVE LAKE M-2604

#### LEGEND

- HIGHWAY AND ROUTE No.
- OTHER ROADS
- TRAILS
- SURVEYED LINES:
  - TOWNSHIPS, BASE LINES, ETC.
  - LOTS, MINING CLAIMS, PARCELS, ETC.
- UNSURVEYED LINES:
  - LOT LINES
  - PARCEL BOUNDARY
  - MINING CLAIMS ETC.
- RAILWAY AND RIGHT OF WAY
- UTILITY LINES
- NON-PERENNIAL STREAM
- FLOODING OR FLOODING RIGHTS
- SUBDIVISION OR COMPOSITE PLAN
- RESERVATIONS
- ORIGINAL SHORELINE
- MARSH OR MUSKEG
- MINES
- TRAVERSE MONUMENT
- REMOTE COTTAGE

#### DISPOSITION OF CROWN LANDS

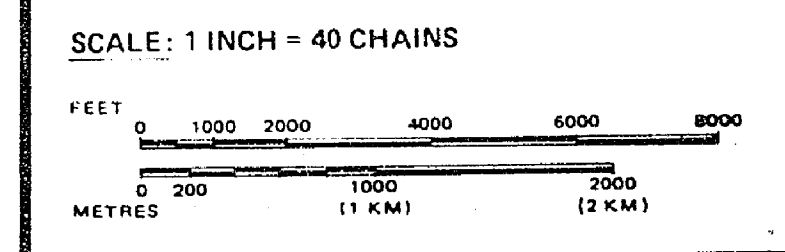
TYPE OF DOCUMENT	SYMBOL
PATENT, SURFACE & MINING RIGHTS	●
" SURFACE RIGHTS ONLY	○
" MINING RIGHTS ONLY	◐
LEASE, SURFACE & MINING RIGHTS	◑
" SURFACE RIGHTS ONLY	◒
" MINING RIGHTS ONLY	◓
LICENCE OF OCCUPATION	○
ORDER-IN-COUNCIL RESERVATION	OC
CANCELLED	⊘
SAND & GRAVEL	⊙

NOTE: MINING RIGHTS IN PARCELS PATENTED PRIOR TO MAY 6, 1923, VESTED IN ORIGINAL PATENTEES BY THE PUBLIC LANDS ACT, R.S.O. 1970, CHAP. 380, SEC. 63, SUBSEC. 1.

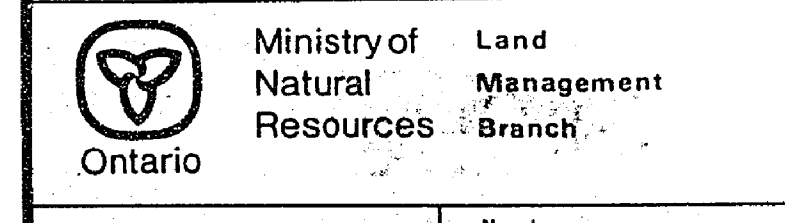
#### REFERENCES

AREAS WITHDRAWN FROM DISPOSITION			
Description	Order No.	Date	File
M.R.O. - MINING RIGHTS ONLY			
S.R.O. - SURFACE RIGHTS ONLY			
M+S - MINING AND SURFACE RIGHTS			
REG. P. 187	U-69187	JUN 19/87	M45 188555
SEC 35 W-L-0231799 CUT MAY 17/99			
COMPRISES ALL ISLANDS IN LAKE SEUL EXCEPT THOSE MARKED M.S.			

FLOODING  
 Reserving the right to flood & overflow said lands without compensation to contour elev. 1172' above mean sea level.  
 (Used for storage basin purposes. Lac Seul-file 14990).



AREA  
**BURMA LAKE**  
 M.N.R. ADMINISTRATIVE DISTRICT  
**SIOUX LOOKOUT**  
 MINING DIVISION  
**PATRICIA**  
 LAND TITLES / REGISTRY DIVISION  
**KENORA**

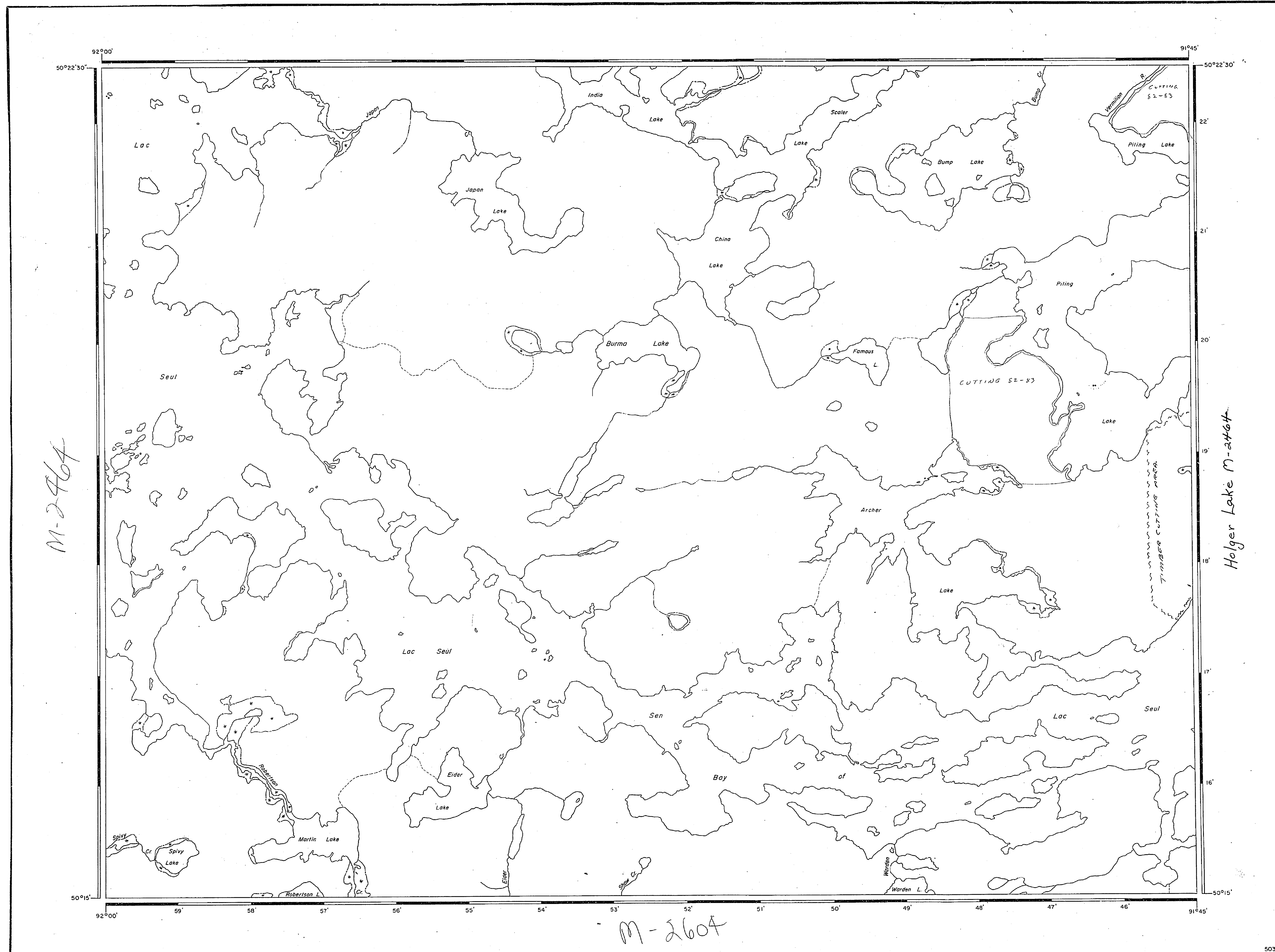


Date: FEBRUARY, 1984  
 Number: **G-1973**

HOLGER LAKE G-2069

G-1973

BURMA LAKE AREA G 1973



AREA OF  
**BURMA LAKE**

DISTRICT OF  
KENORA

PATRICIA  
MINING DIVISION

SCALE: 1-INCH = 40 CHAINS

**LEGEND**

PATENTED LAND	⊙
CROWN LAND SALE	⊙
LEASES	⊙
LOCATED LAND	⊙
LICENSE OF OCCUPATION	L.O.
MINING RIGHTS ONLY	M.R.O.
SURFACE RIGHTS ONLY	S.R.O.
ROADS	—
IMPROVED ROADS	—
KING'S HIGHWAYS	—
RAILWAYS	—
POWER LINES	—
MARSH OR MUSKEG	—
MINES	—
CANCELLED	—

**NOTES**

400' Reserve around all lakes & rivers to Dept. of Lands & Forests.

#1

**6-1973**

**PLAN NO. M-2468**

DEPARTMENT OF MINES  
— ONTARIO —