

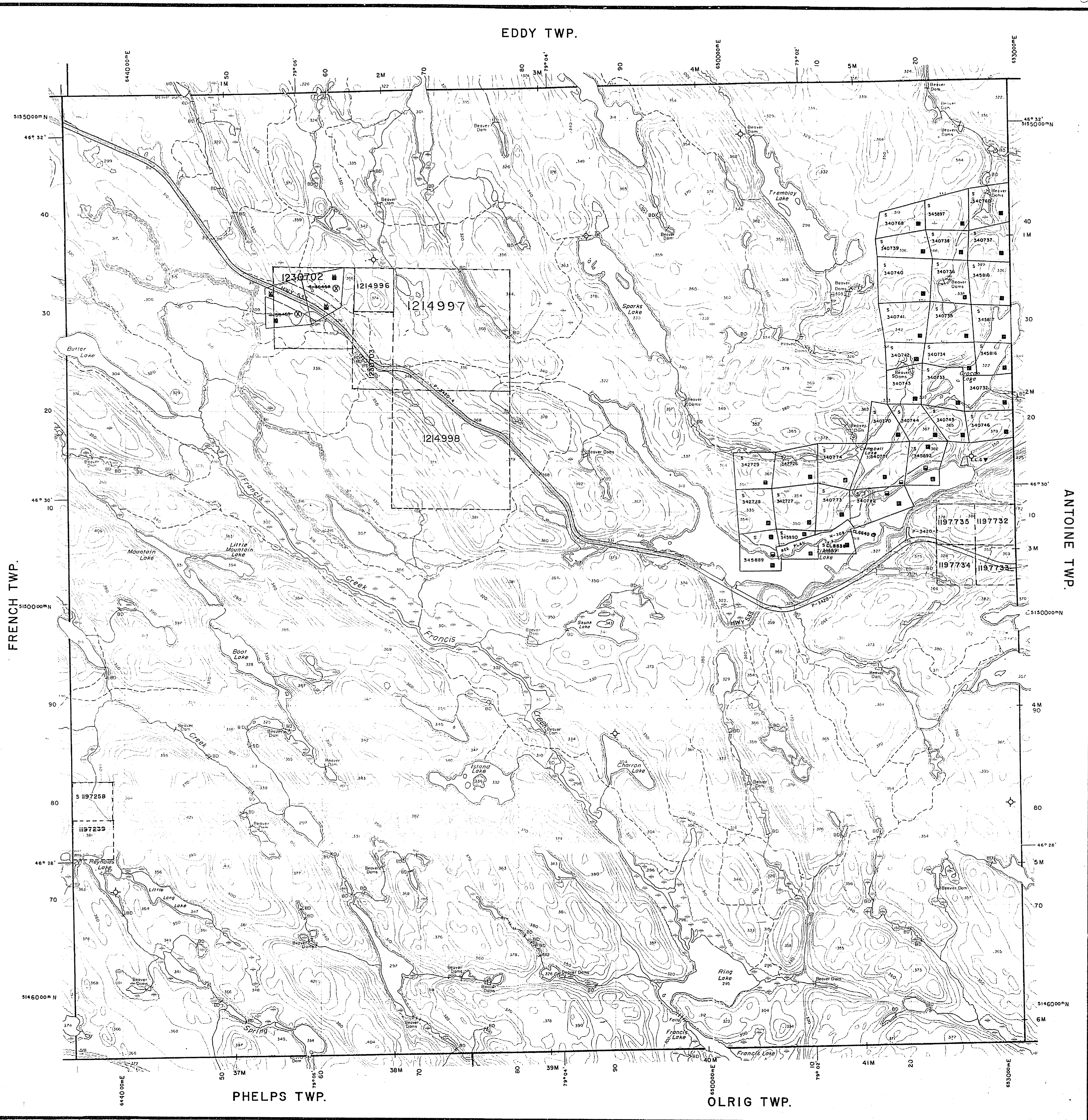
Jan 1/88

MAP SYMBOLOLOGY

Aerial Cableway	Pipeline (Open channel)
Boundary	Railroad
Interpretation	Single Track
District, Township, Indian Reserve	Double Track
Approach	Abandoned
Levee, Contention, Appropriation	Road
Park Boundary	Highway, County, Township
Barrage, Intake	Access (road of doubtful importance or significant driveway)
Bridge	Trail, Back Road (Service, Alley)
Building	Rapid
Chimney	Double line river with multiple rapids
Cliff, Pit, Filling	Double line river with multiple rapids
Contours	Reservoir
Interpretation	River, Stream, Canal
Approach	Approximate boundary
Depression	Traction of line
Control Points	Rock
Horizontal	Towers
Vertical	Spot Elevation (Open stream)
Calvert	Fence
Falls	Transmission Line
Double line river	Pipes
Fence, Hedge, Wall	Tunnel
Feature Outline (Contour, etc.)	Utility Poles
Flooded Land	Wharf, Dock, Pier
Lock	Wooded Area
Marsh or Swamp	
Mast	
Mine Head Frame	
Outcrop	

AREAS WITHDRAWN FROM DISPOSITION

M.R.O. - MINING RIGHTS ONLY	
S.R.O. - SURFACE RIGHTS ONLY	
M+S - MINING AND SURFACE RIGHTS	
Description	Order No. Date Disposition File



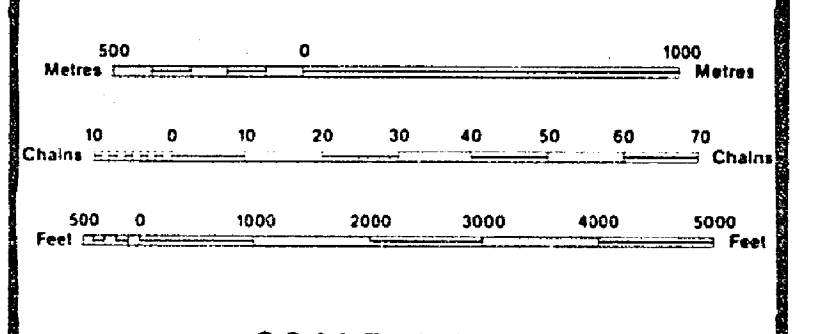
LEGEND

HIGHWAY AND ROUTE No.	OTHER ROADS
TRAILS	SURVEYED LINES: TOWNSHIPS, BASE LINES, ETC.
LOTS, MINING CLAIMS, PARCELS, ETC.	UNSURVEYED LINES: LOT LINES
PARCEL BOUNDARY	MINING CLAIMS ETC.
RAILWAY AND RIGHT OF WAY	UTILITY LINES
NON-PERENNIAL STREAM	FLOODING OR FLOODING RIGHTS
SUBDIVISION OR COMPOSITE PLAN	RESERVATIONS
ORIGINAL SHORELINE	MARSH OR MUSKEG
MINES	TRAVERSE MONUMENT

DISPOSITION OF CROWN LANDS

TYPE OF DOCUMENT	SYMBOL
PATENT, SURFACE & MINING RIGHTS	
" SURFACE RIGHTS ONLY	
" MINING RIGHTS ONLY	
LEASE, SURFACE & MINING RIGHTS	
" SURFACE RIGHTS ONLY	
" MINING RIGHTS ONLY	
LICENCE OF OCCUPATION	
ORDER-IN-COUNCIL	
RESERVATION	
CANCELLED	
SAND & GRAVEL	
LAND USE PERMIT	

NOTE: MINING RIGHTS IN PARCELS PATENTED PRIOR TO MAY 16, 1915, VESTED IN ORIGINAL PATENTEE BY THE PUBLIC LANDS ACT, R.S.O. 1910, CHAP. 380, SEC. 63, SUBSEC. 1.



THE INFORMATION THAT APPEARS ON THIS MAP HAS BEEN COMPILED FROM VARIOUS SOURCES, AND ACCURACY IS NOT GUARANTEED. THOSE WISHING TO STAKE MINING CLAIMS SHOULD CONSULT WITH THE MINING RECORDER, MINISTRY OF NORTHERN DEVELOPMENT AND MINES, FOR ADDITIONAL INFORMATION ON THE STATUS OF THE LANDS SHOWN HEREON.

TOWNSHIP
BUTLER

M.N.R. ADMINISTRATIVE DISTRICT
NORTH BAY
MINING DIVISION
SUDBURY
LAND TITLES / REGISTRY DIVISION
NIPISSING

Ministry of Natural Resources
Land Management Branch
Ontario

Date: NOVEMBER, 1984 Number: **G-1722**

G-1555

BUTLER L.M.P.

G-1555

G-1555

BUTLER L.M.P.

G-1555

Aug 22/87

THE TOWNSHIP OF BUTLER

DISTRICT OF NIPISSING

SUDBURY MINING DIVISION

SCALE: 1-INCH=40 CHAINS

LEGEND

PATENTED LAND	⊙ or ⊕
CROWN LAND SALE	C.S.
LEASES	⊙
LOCATED LAND	Loc
LICENSE OF OCCUPATION	L.O.
MINING RIGHTS ONLY	M.R.O.
SURFACE RIGHTS ONLY	S.R.O.
ROADS	—
IMPROVED ROADS	—
KING'S HIGHWAYS	—
RAILWAYS	—
POWER LINES	—
MARSH OR MUSKEG	—
MINES	—
CANCELLED	—
PATENTED S.R.O.	—

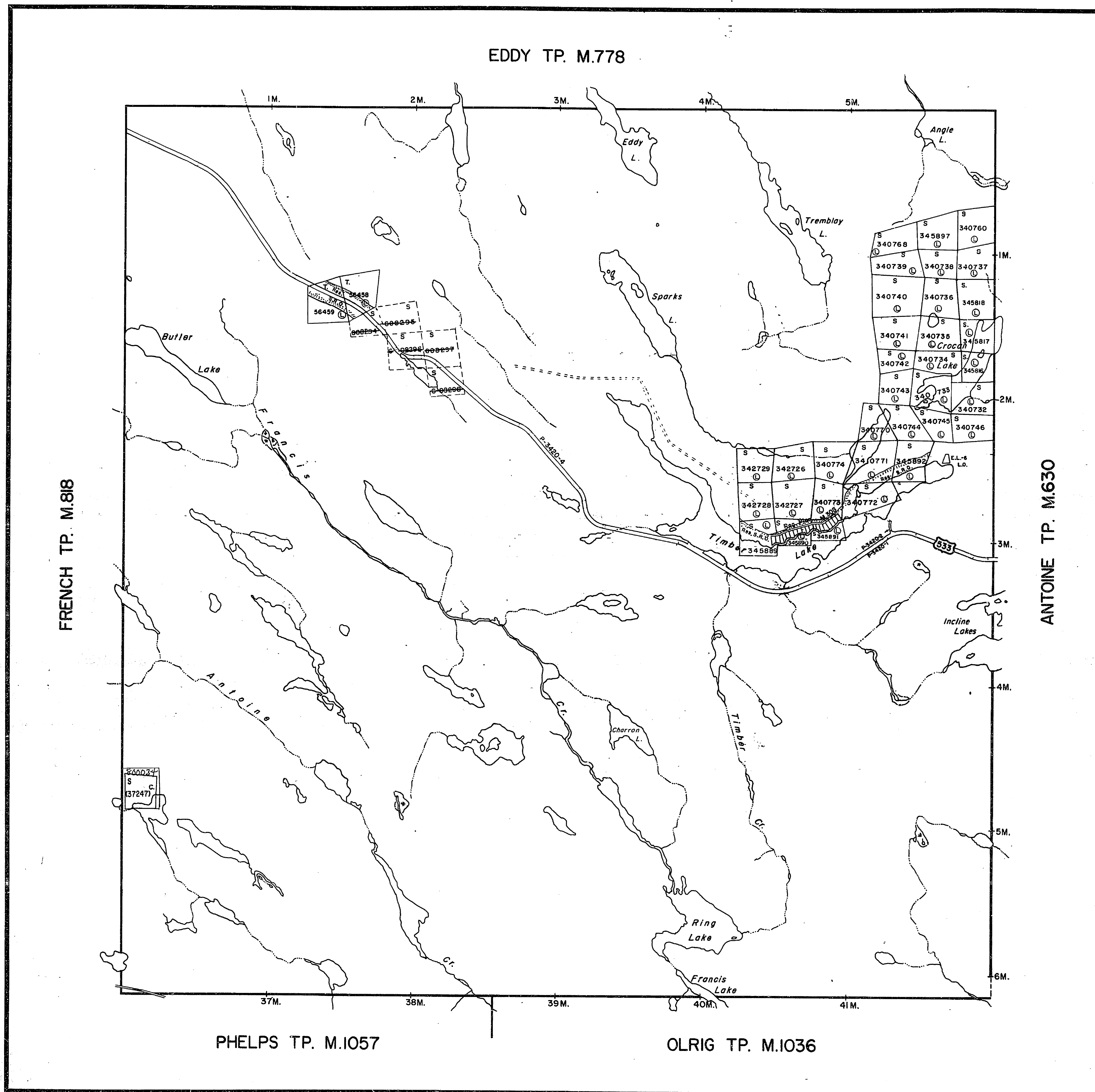
NOTES

400' surface rights reservation along the shores of all lakes and rivers.

BUTLER

PLAN NO. M.693

ONTARIO
MINISTRY OF NATURAL RESOURCES
SURVEYS AND MAPPING BRANCH



M.693

M.693

BUTLER TP

BUTLER TP

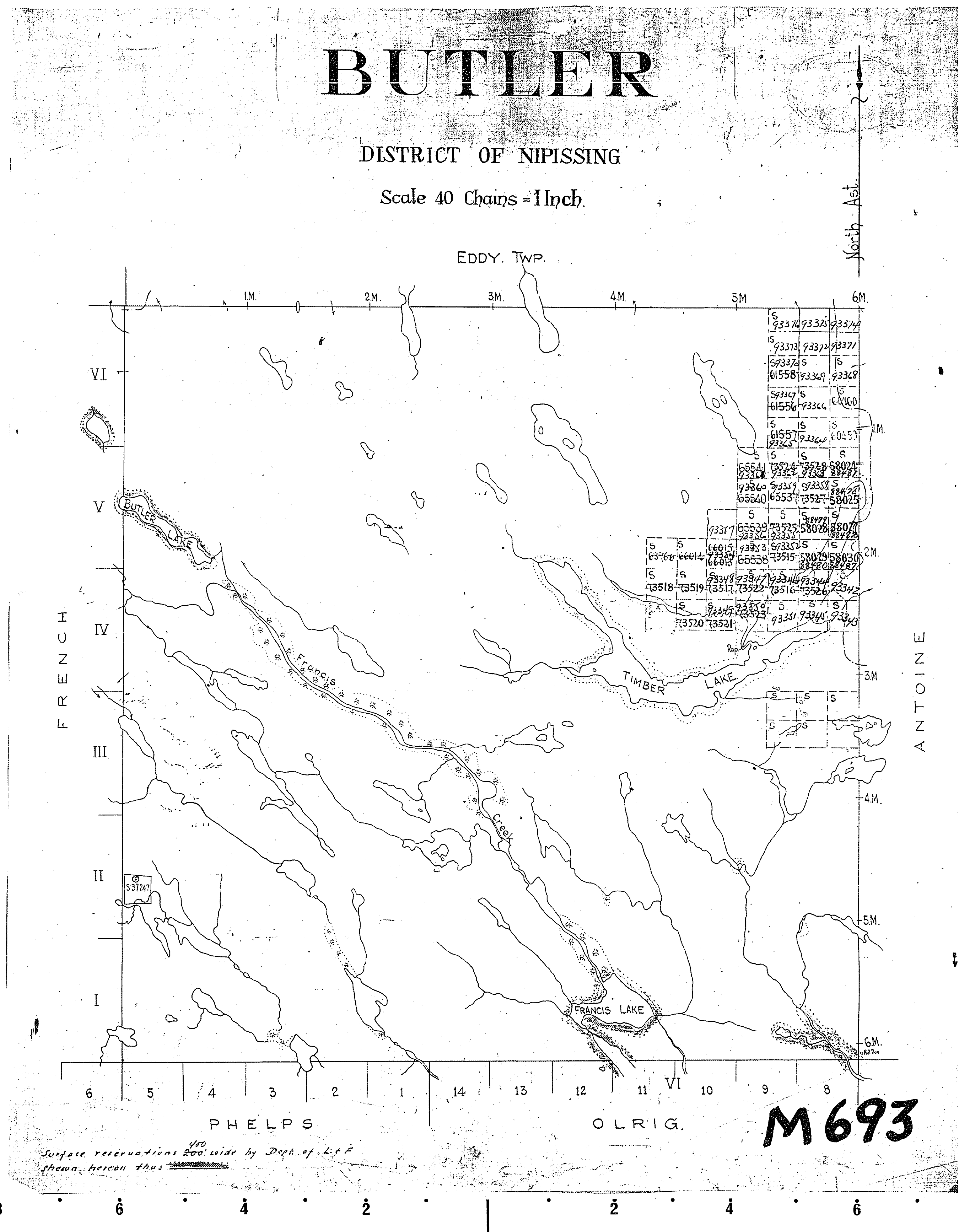
M.693

M.693

BUTLER

DISTRICT OF NIPISSING

Scale 40 Chains = 1 Inch



TRIM LINE

Aug 84

M.693

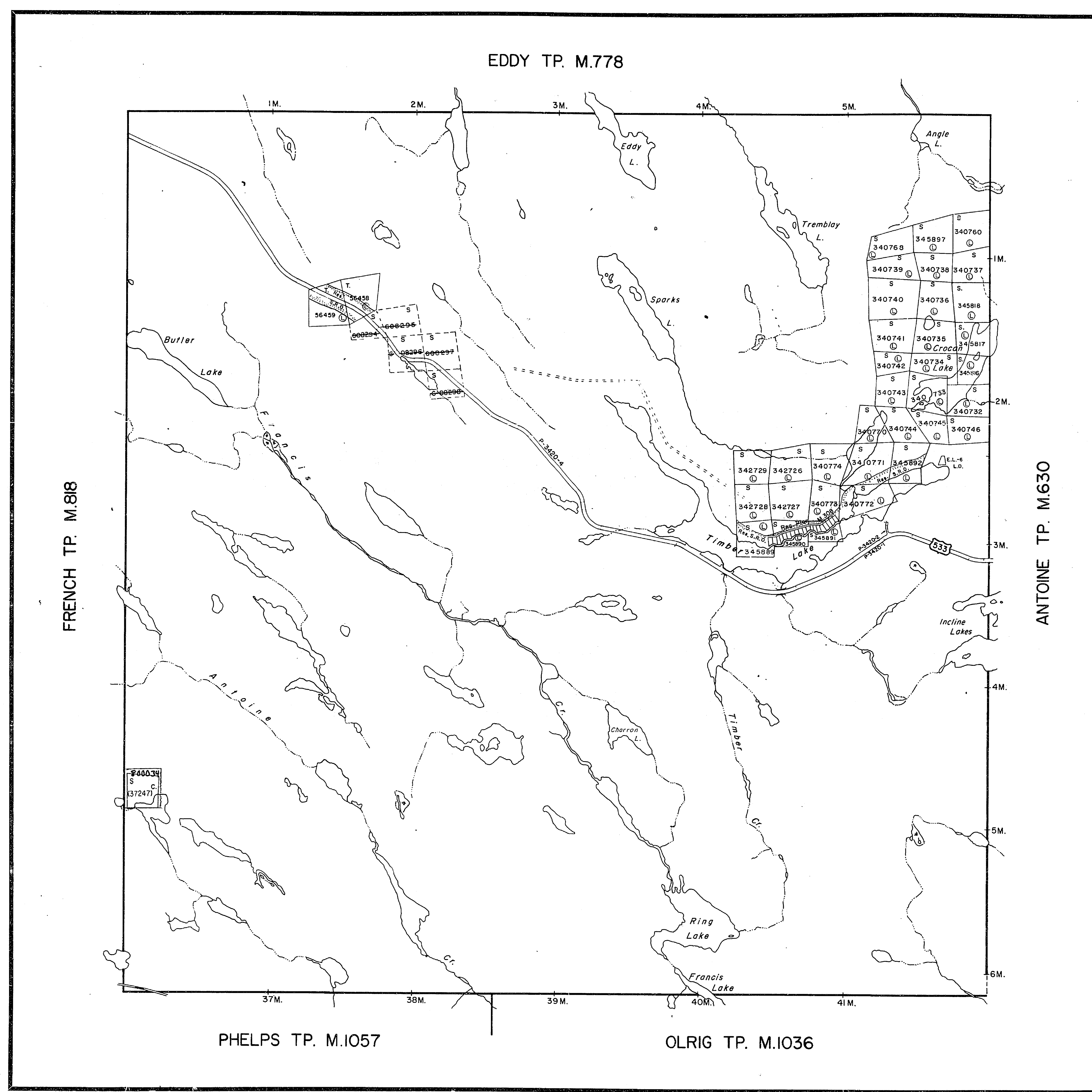
M.693

BUTLER TP

BUTLER TP

M.693

M.693



THE TOWNSHIP OF

BUTLER

DISTRICT OF NIPISSING

SUDBURY MINING DIVISION

SCALE: 1-INCH=40 CHAINS

LEGEND

PATENTED LAND	⊙ or ⊚
CROWN LAND SALE	C.S.
LEASES	⊙
LOCATED LAND	Loc.
LICENSE OF OCCUPATION	L.O.
MINING RIGHTS ONLY	M.R.O.
SURFACE RIGHTS ONLY	S.R.O.
ROADS	—
IMPROVED ROADS	—
KING'S HIGHWAYS	—
RAILWAYS	—
POWER LINES	—
MARSH OR MUSKEG	—
MINES	⊙
CANCELLED	⊙
PATENTED S.R.O.	⊙

NOTES

400' surface rights reservation along the shores of all lakes and rivers.

BUTLER
PLAN NO.-M.693

ONTARIO
MINISTRY OF NATURAL RESOURCES
SURVEYS AND MAPPING BRANCH

PHELPS TP. M.1057

OLRIG TP. M.1036

FRENCH TP. M.818

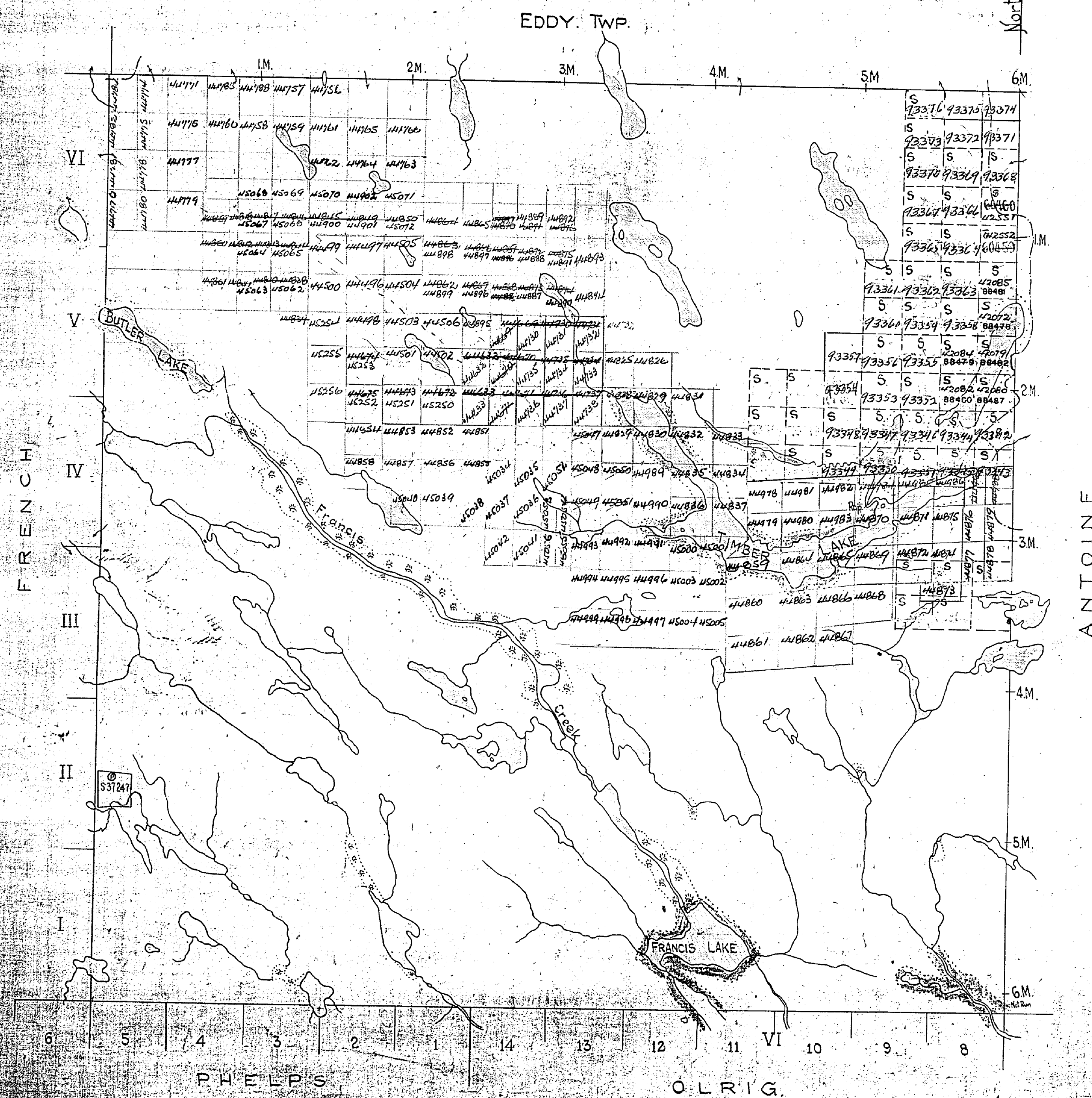
ANTOINE TP. M.630

BUTLER

DISTRICT OF NIPISSING

Scale 40 Chains = 1 Inch

M-693
400'



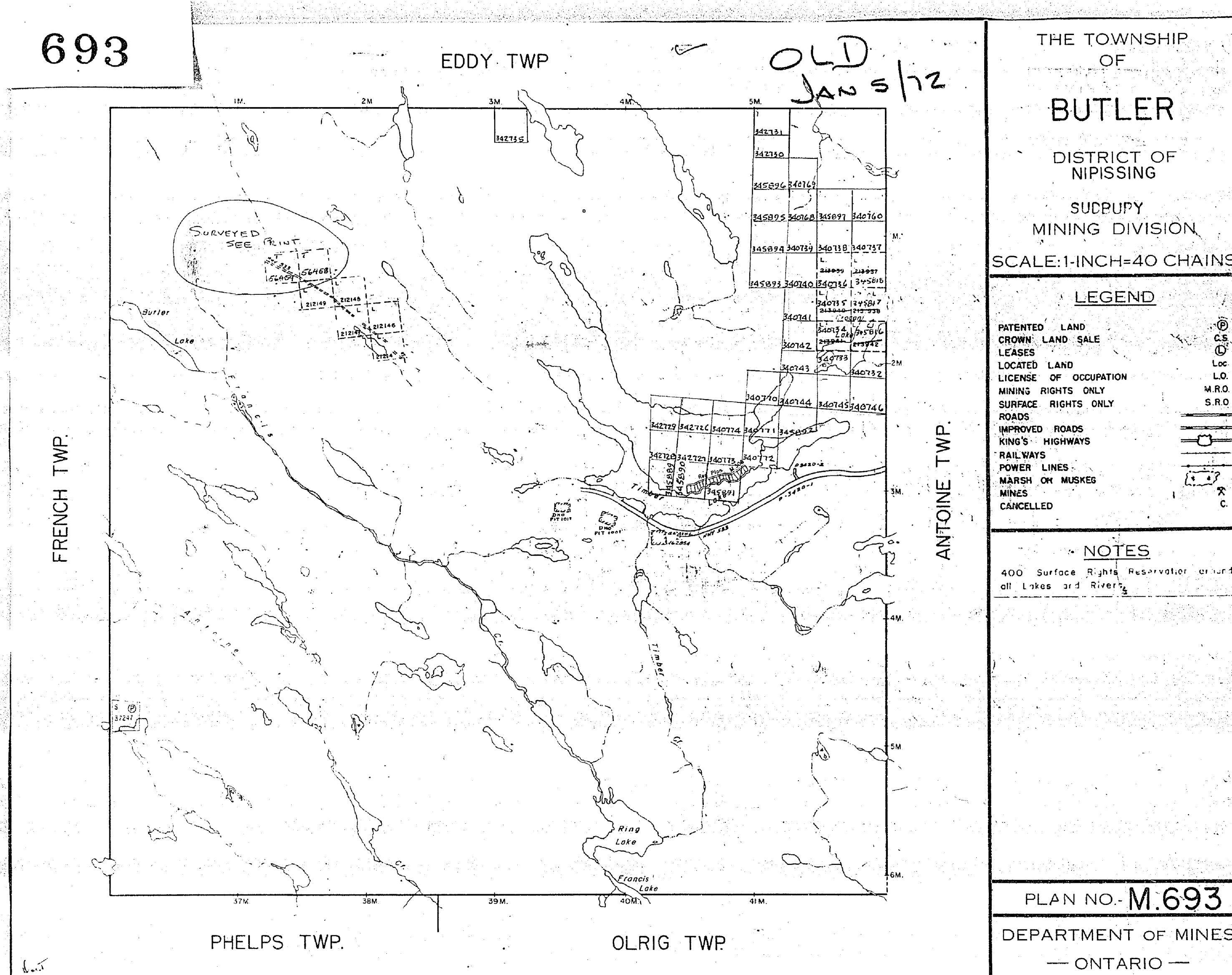
PHILIPPS & CO. LTD. SOLE AGENTS
100, WATERLOO ST. TORONTO, ONT.

BUTLER TWP. M.C.

693

EDDY TWP

OLD
JAN 5/12



THE TOWNSHIP OF

BUTLER

DISTRICT OF NIPISSING

SUBURBY MINING DIVISION

SCALE: 1-INCH=40 CHAINS

LEGEND

PATENTED LAND	⊙
CROWN LAND SALE	⊙ C.S.
LEASES	⊙
LOCATED LAND	⊙ L.C.
LICENSE OF OCCUPATION	⊙ L.O.
MINING RIGHTS ONLY	⊙ M.R.O.
SURFACE RIGHTS ONLY	⊙ S.R.O.
ROADS	—
IMPROVED ROADS	—
KING'S HIGHWAYS	—
RAILWAYS	—
POWER LINES	—
MARSH OR MUSKES	—
MINES	—
CANCELLED	—

NOTES

400 Surface Rights Reservoir chart of Lakes and Rivers

PLAN NO. **M.693**

DEPARTMENT OF MINES

— ONTARIO —

693


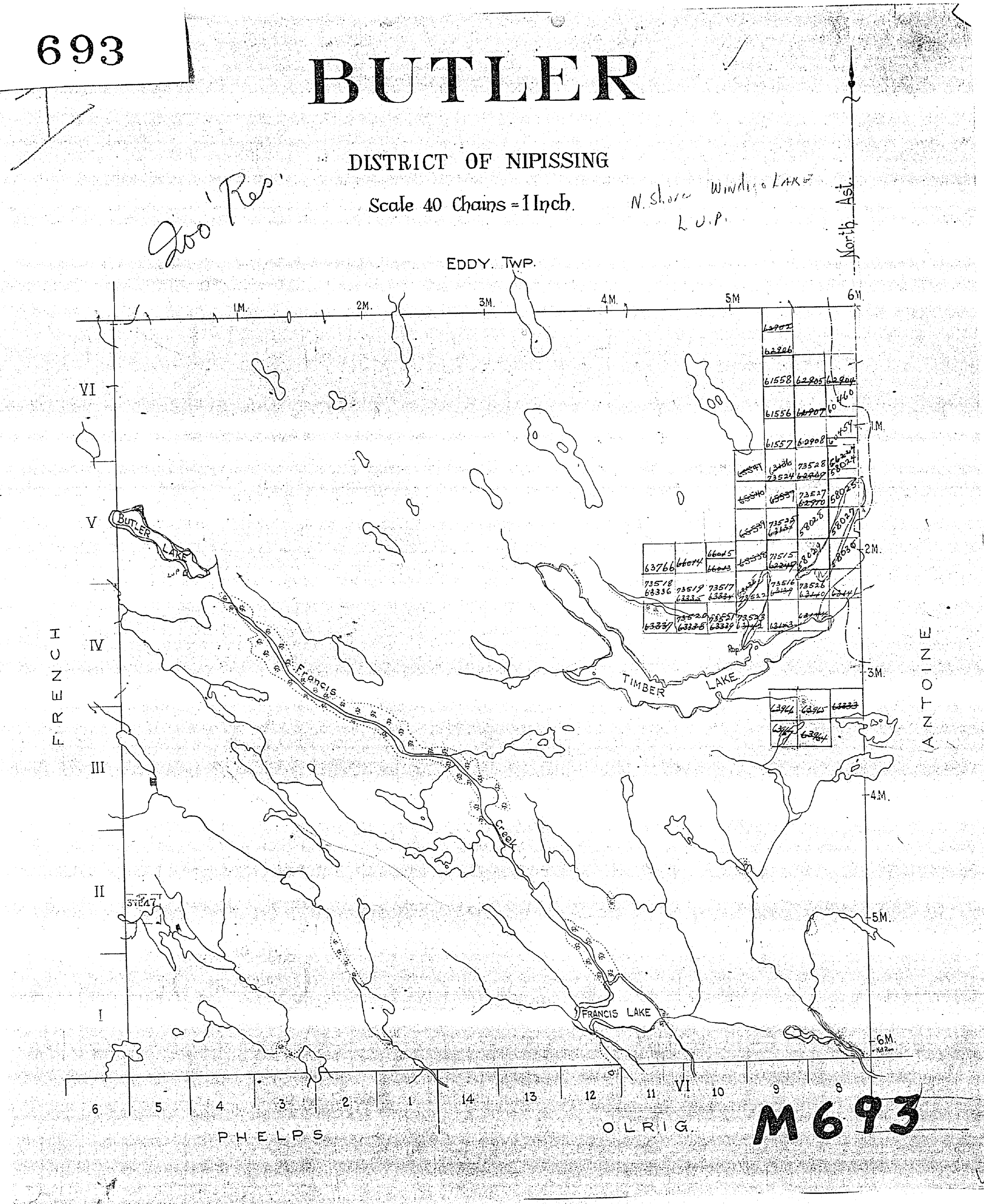
BUTLER

DISTRICT OF NIPISSING

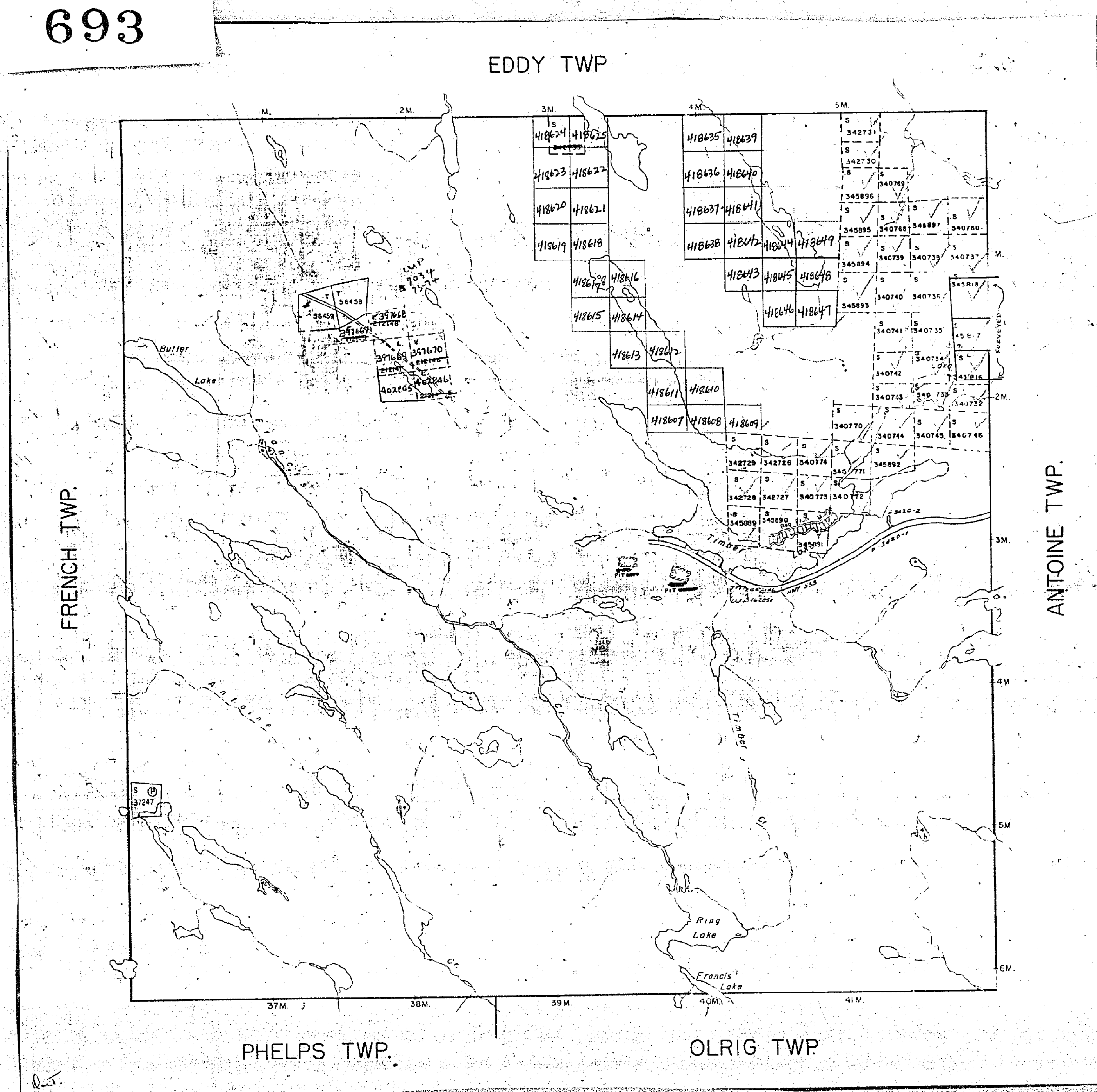
Scale 40 Chains = 1 Inch

*N. Shore Windigo Lake
L.U.P.*

Geo. Rep.



693



THE TOWNSHIP OF
OF
BUTLER
DISTRICT OF
NIPISSING
SUBURRY
MINING DIVISION
SCALE: 1-INCH=40 CHAINS

LEGEND

PATENTED LAND	⊙
CROWN LAND SALE	⊙
LEASES	⊙
LOCATED LAND	⊙
LICENSE OF OCCUPATION	⊙
MINING RIGHTS ONLY	⊙
SURFACE RIGHTS ONLY	⊙
ROADS	—
IMPROVED ROADS	—
KING'S HIGHWAYS	—
RAILWAYS	—
POWER LINES	—
MARSH OR MUSKED	—
MINES	—
CANCELLED	—

NOTES

400' Surface Rights Reservation around
all Lakes and Rivers.

SUBURRY
RECEIVED
JAN 5 1973
7800002123456

BUTLER
PLAN NO. M.693


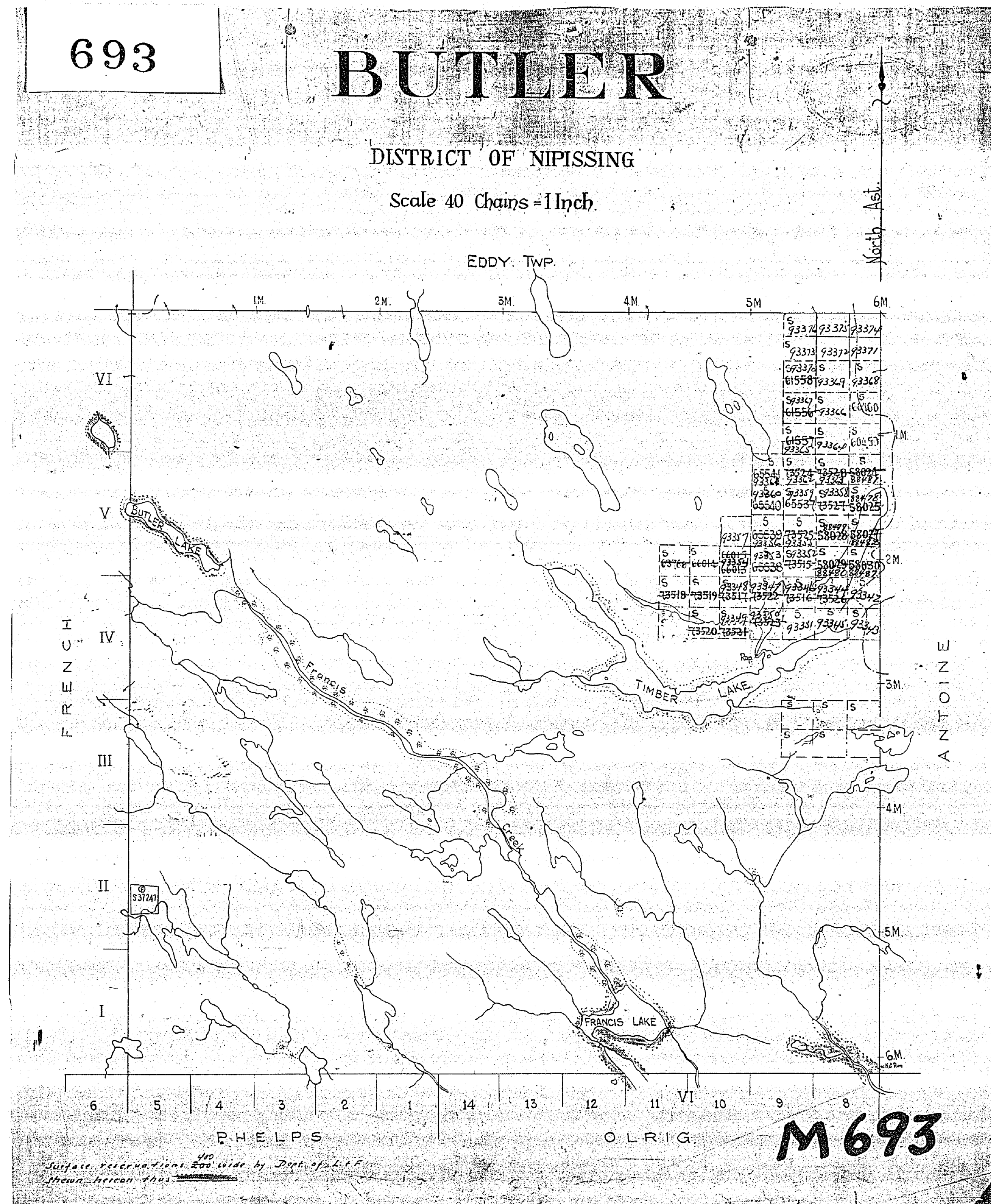
ONTARIO
DEPARTMENT OF MINES
AND NORTHERN AFFAIRS

693

BUTLER

DISTRICT OF NIPISSING

Scale 40 Chains = 1 Inch.



693 M

693

693

BUTLER TWP

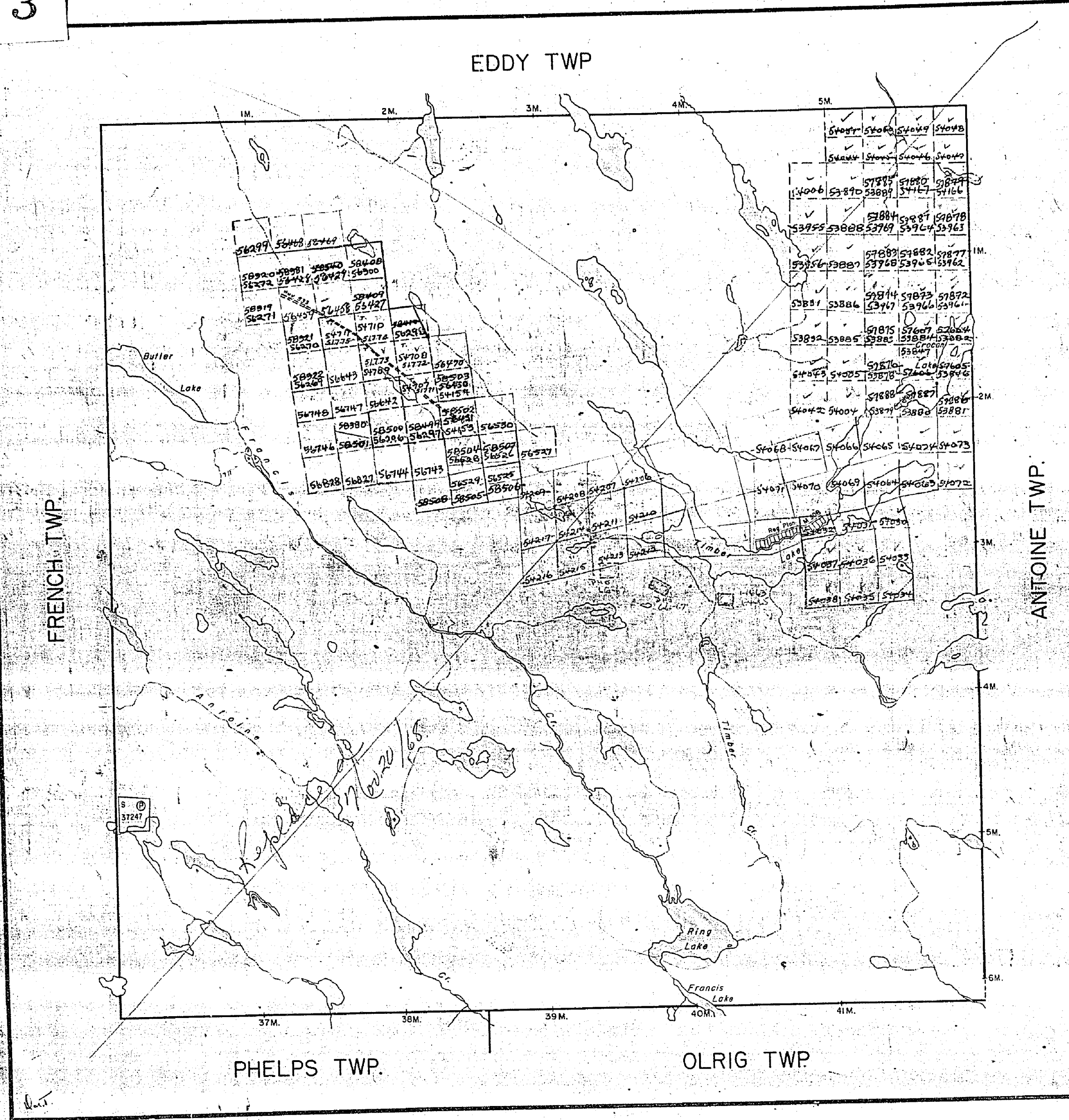
FRENCH TWP

ANTOINE TWP

BUTLER TWP

693 M

693 M

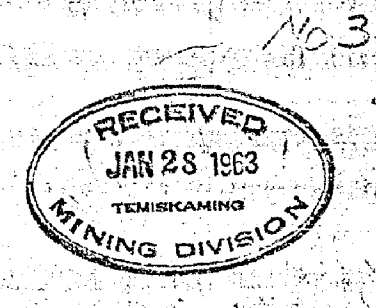


THE TOWNSHIP
OF
BUTLER
DISTRICT OF
NIPISSING
TIMISKAMING
MINING DIVISION
SCALE: 1-INCH=40 CHAINS


LEGEND

PATENTED LAND	CS
CROWN LAND SALE	CS
LEASES	LO
LOCATED LAND	LO
LICENSE OF OCCUPATION	M.R.O.
MINING RIGHTS ONLY	S.R.O.
SURFACE RIGHTS ONLY	S.R.O.
ROADS	
IMPROVED ROADS	
KING'S HIGHWAYS	
RAILWAYS	
POWER LINES	
MARSH OR MUSKATO	
MINES	
CANCELLED	

NOTES
400' Surface Rights Reservation around
all Lakes and Rivers.



PLAN NO. **M.693**
DEPARTMENT OF MINES
— ONTARIO —




693

BUTLER

DISTRICT OF NIPISSING

Scale 40 Chains = 1 Inch

400' res



BUTLER TWP. M.S.

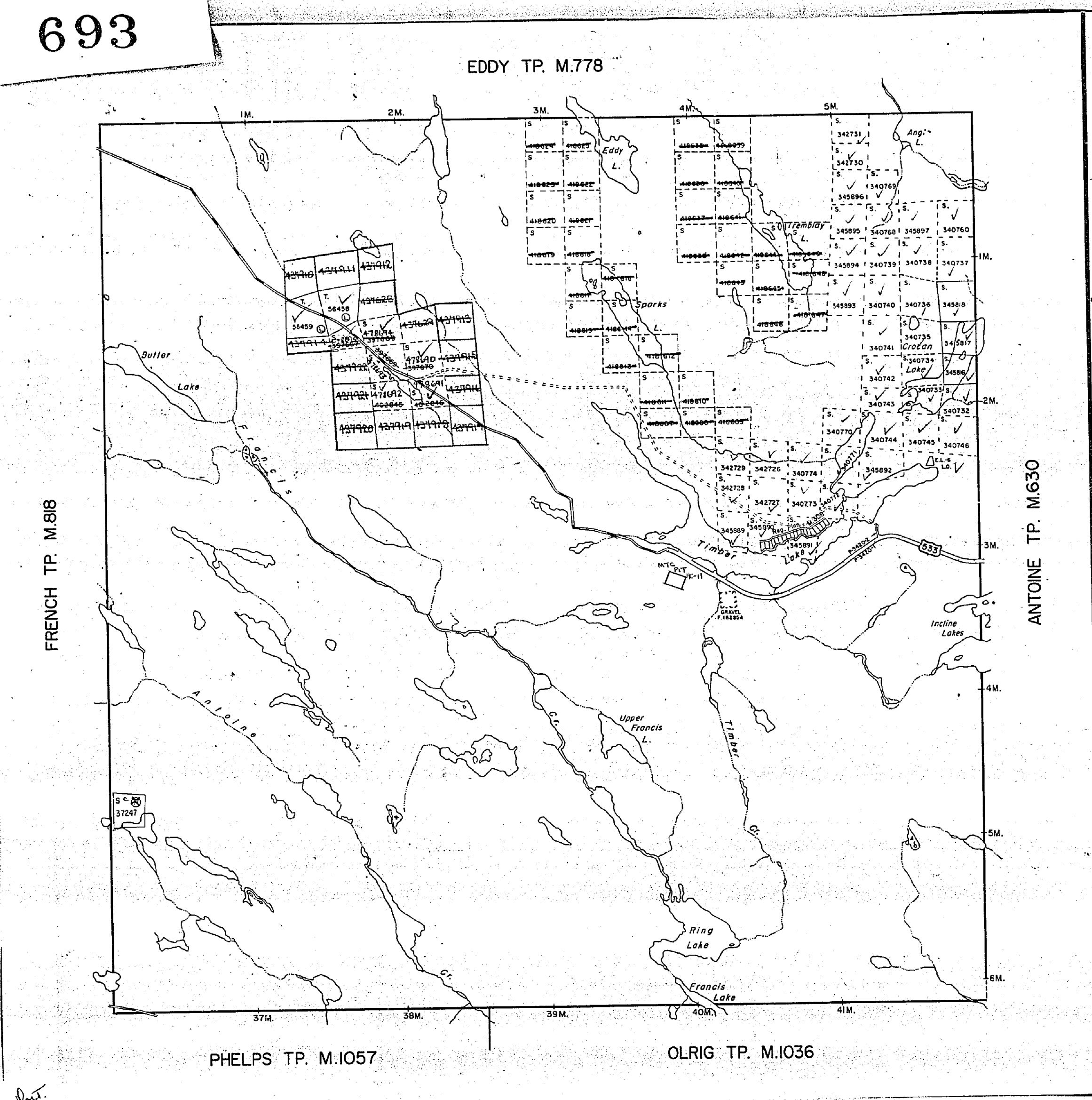
PHELPS

OLRIG

ANTOINE



693




THE TOWNSHIP
OF
BUTLER
DISTRICT OF
NIPISSING
SUBURRY
MINING DIVISION
SCALE: 1-INCH=40 CHAINS

LEGEND

- PATENTED LAND
- CROWN LAND SALE
- LEASES
- LOCATED LAND
- LICENSE OF OCCUPATION
- MINING RIGHTS ONLY
- SURFACE RIGHTS ONLY
- ROADS
- IMPROVED ROADS
- KING'S HIGHWAYS
- RAILWAYS
- POWER LINES
- MARSH OR MUSKES
- MINES
- CANCELLED
- PATENTED S.R.O.

NOTES

400' surface rights reservation along the shores of all lakes and rivers.



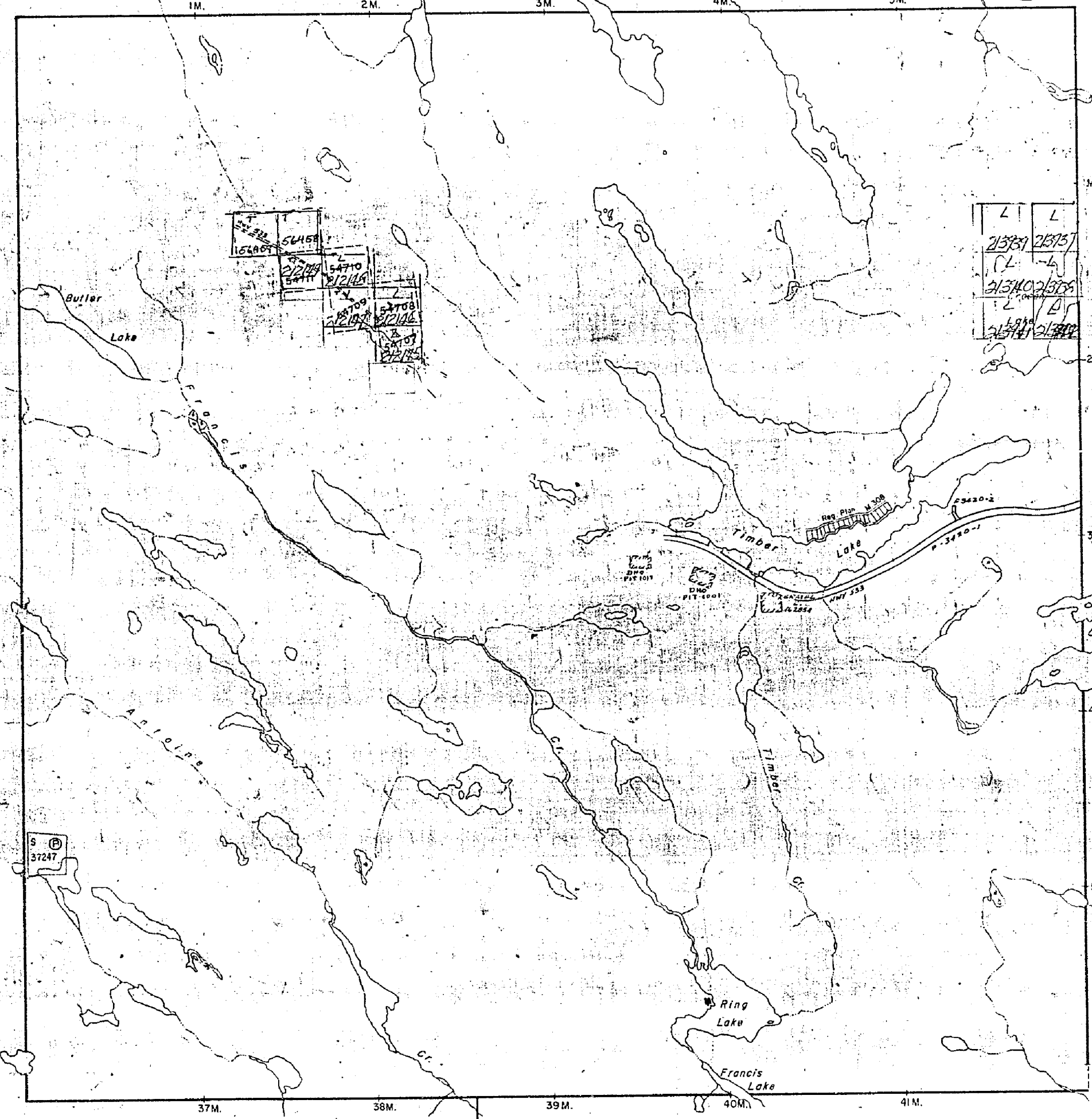
BUTLER
PLAN NO.- **M.693**

ONTARIO
MINISTRY OF NATURAL RESOURCES
SURVEYS AND MAPPING BRANCH

693

EDDY TWP

Old



FRENCH TWP.

ANTOINE TWP.

PHELPS TWP.

ORLIG TWP

THE TOWNSHIP OF

BUTLER

DISTRICT OF NIPISSING

LARDER LAKE MINING DIVISION

SCALE: 1-INCH=40 CHAINS

LEGEND

PREMISED LAND	⊙
CROWN LAND SALE	⊙
LEASES	⊙
LOCATED LAND	L.C.
LICENSE OF OCCUPATION	L.O.
MINING RIGHTS ONLY	M.R.O.
SURFACE RIGHTS ONLY	S.R.O.
ROADS	—
IMPROVED ROADS	—
KING'S HIGHWAYS	—
RAILWAYS	—
POWER LINES	—
MARSH OR MUSKIEG	—
MINES	—
CANCELLED	—



NOTES

400' Surface Rights Reservation around all Lakes and Rivers.

RECEIVED
NOV 20 1958
70.9.10.11.12.13.14.15

PLAN NO. M.693

DEPARTMENT OF MINES
— ONTARIO —



M.693

693

EDDY TWP

THE TOWNSHIP OF
OF

BUTLER

DISTRICT OF
NIPISSING

TIMISKAMING
MINING DIVISION

SCALE: 1-INCH=40 CHAINS

LEGEND

- PATENTED LAND Ⓢ
- CROWN LAND SALE C.S.
- LEASES Ⓛ
- LOCATED LAND Loc.
- LICENSE OF OCCUPATION L.O.
- MINING RIGHTS ONLY M.R.O.
- SURFACE RIGHTS ONLY S.R.O.
- ROADS —
- IMPROVED ROADS —
- KING'S HIGHWAYS —
- RAILWAYS —
- POWER LINES —
- MARSH OR MUSKEG —
- MINES —
- CANCELLED —

NOTES

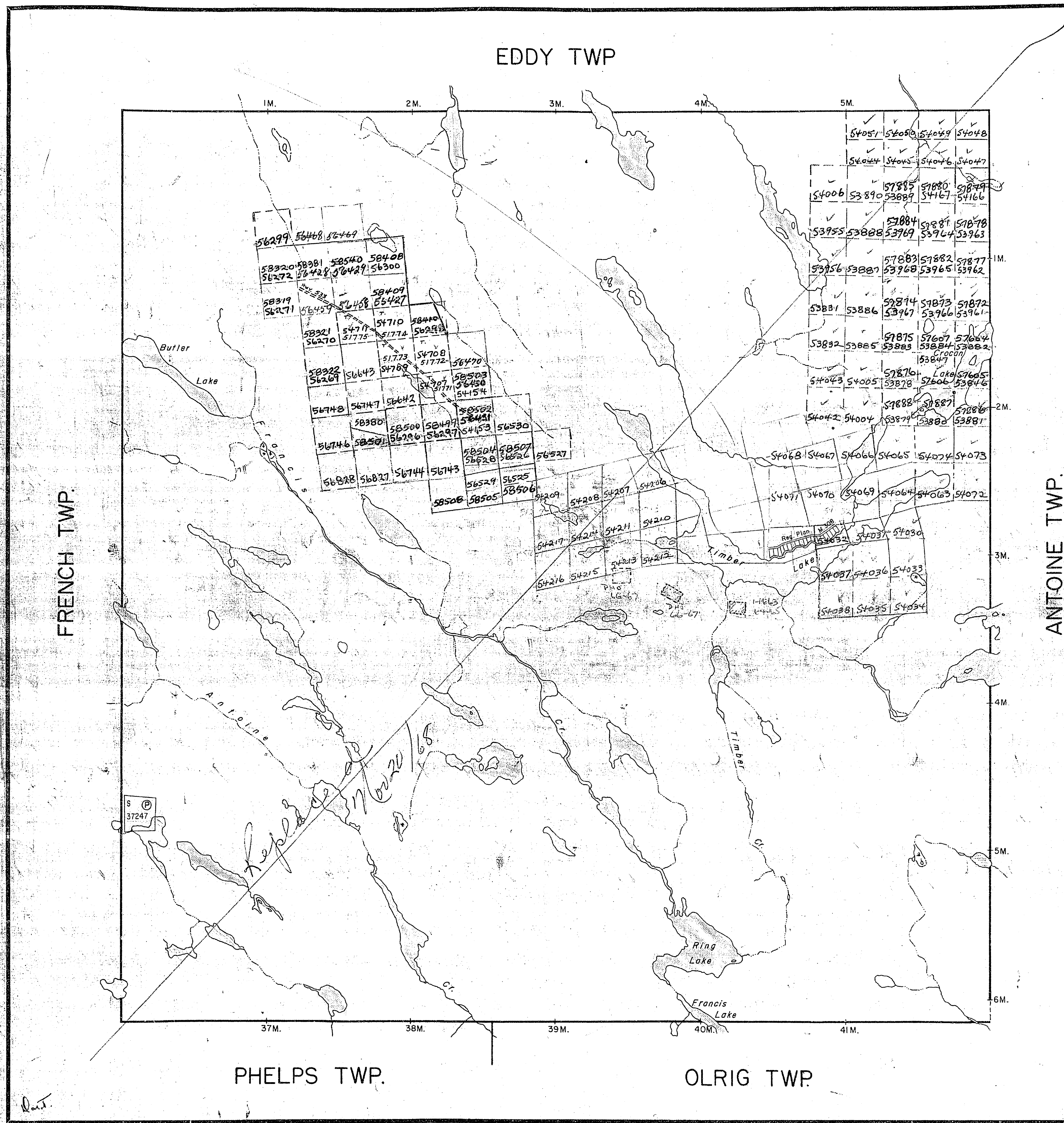
400' Surface Rights Reservation around
all Lakes and Rivers.



PLAN NO. M.693

DEPARTMENT OF MINES

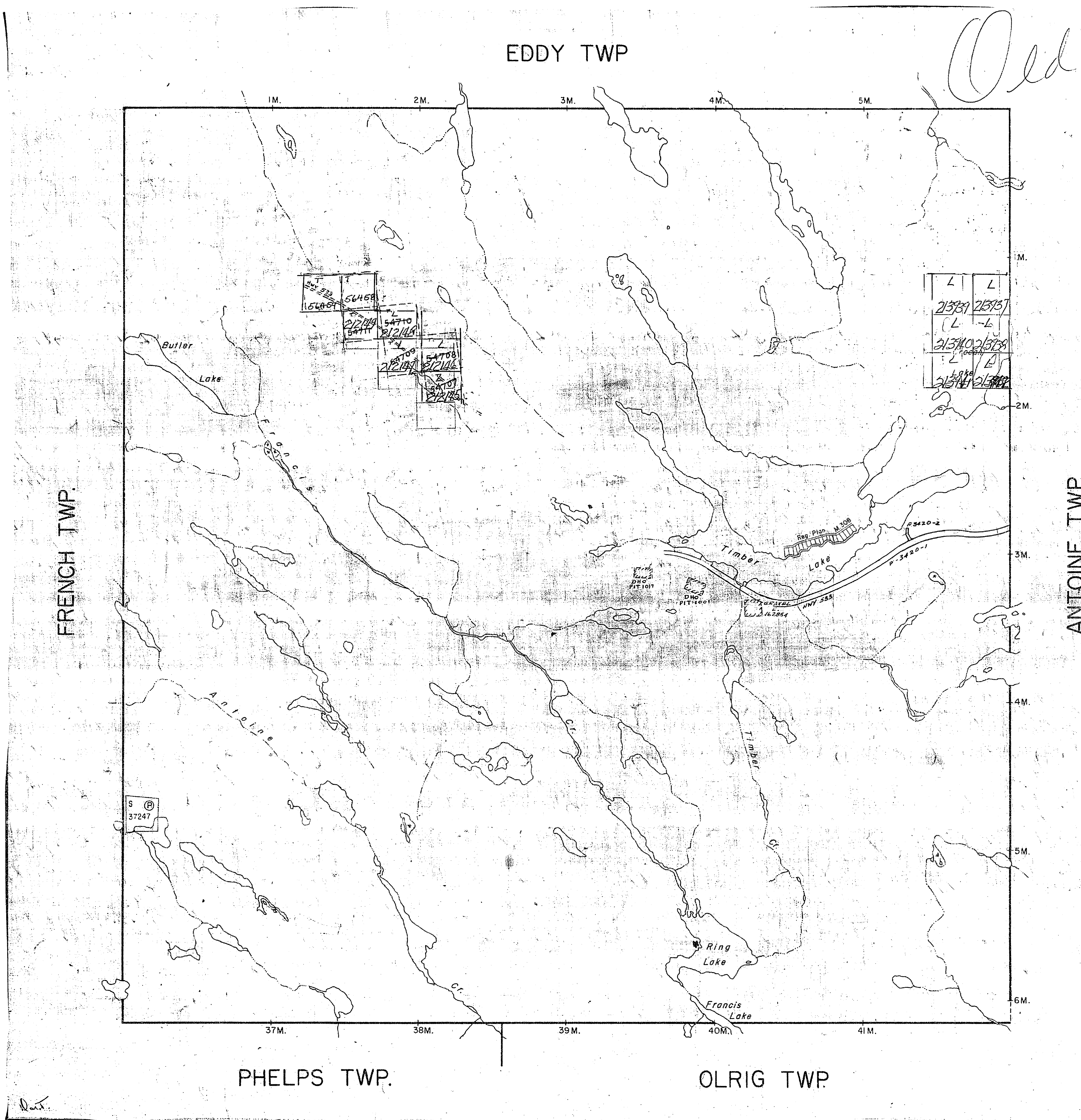
— ONTARIO —



BUTLER TWP

BUTLER TWP

693



Old

THE TOWNSHIP OF
OF

BUTLER

DISTRICT OF
NIPISSING

LARDER LAKE
MINING DIVISION

SCALE: 1-INCH=40 CHAINS

LEGEND

PATENTED LAND	(P)
CROWN LAND SALE	C.S.
LEASES	(L)
LOCATED LAND	Loc.
LICENSE OF OCCUPATION	L.O.
MINING RIGHTS ONLY	M.R.O.
SURFACE RIGHTS ONLY	S.R.O.
ROADS	
IMPROVED ROADS	=====
KING'S HIGHWAYS	=====
RAILWAYS	=====
POWER LINES	=====
MARSH OR MUSKEG	=====
MINES	*
CANCELLED	C.

NOTES

400' Surface Rights Reservation around all Lakes and Rivers.

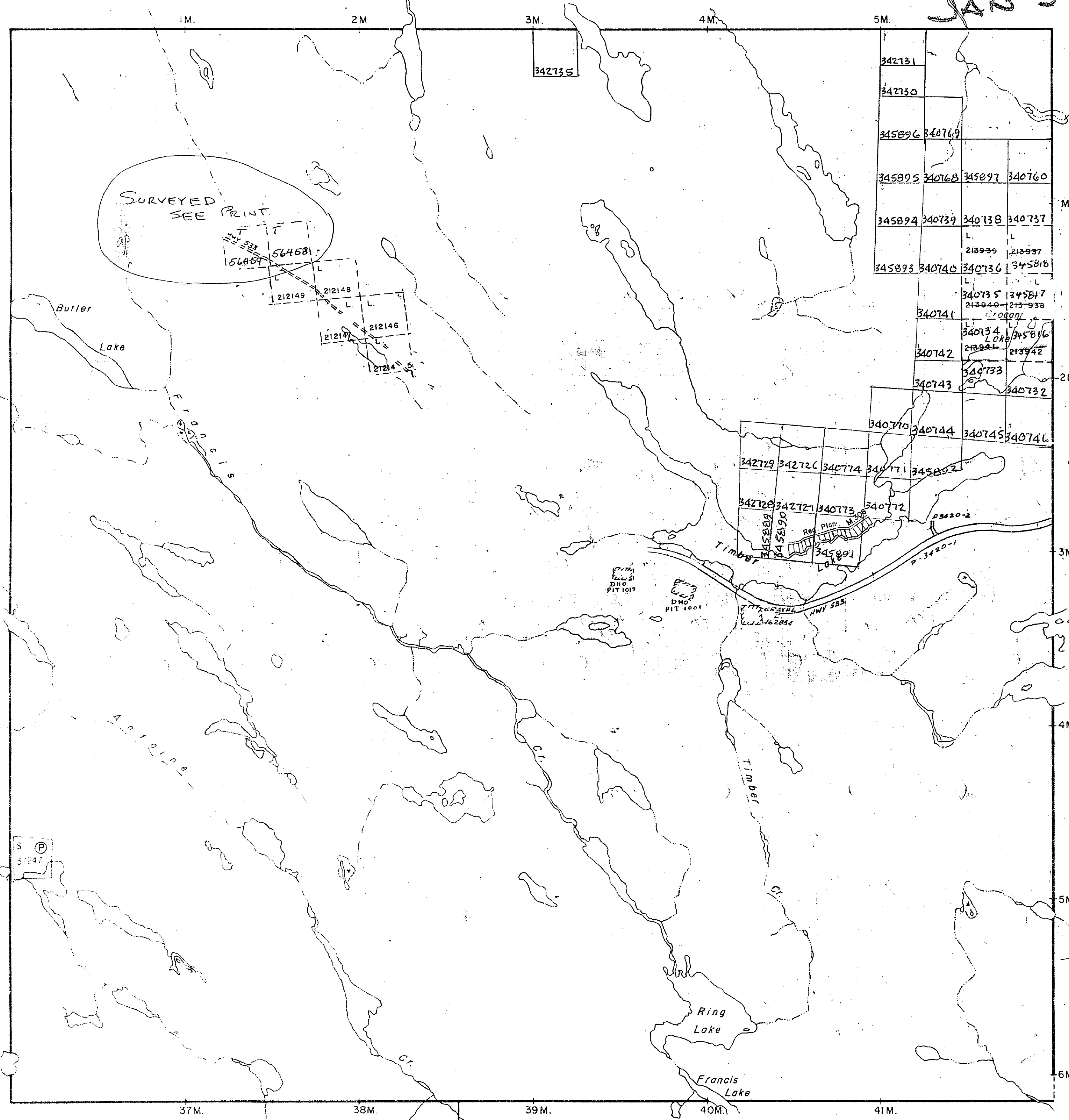
LARDER LAKE
MINING DIV.
RECEIVED
NOV 20 1968
AM 7 8 9 10 11 12 1 2 3 4 5 6 PM

PLAN NO. **M.693**

DEPARTMENT OF MINES
— ONTARIO —

EDDY TWP

OLD
Jan 5/72



THE TOWNSHIP
OF

BUTLER

DISTRICT OF
NIPISSING

SUDRUPY
MINING DIVISION

SCALE: 1-INCH=40 CHAINS

LEGEND

PATENTED LAND	Ⓟ
CROWN LAND SALE	CS
LEASES	Ⓢ
LOCATED LAND	Loc.
LICENSE OF OCCUPATION	L.O.
MINING RIGHTS ONLY	M.R.O.
SURFACE RIGHTS ONLY	S.R.O.
ROADS	— — — — —
IMPROVED ROADS	— — — — —
KING'S HIGHWAYS	— — — — —
RAILWAYS	— — — — —
POWER LINES	— — — — —
MARSH OR MUSKEG	— — — — —
MINES	ⓧ
CANCELLED	C.

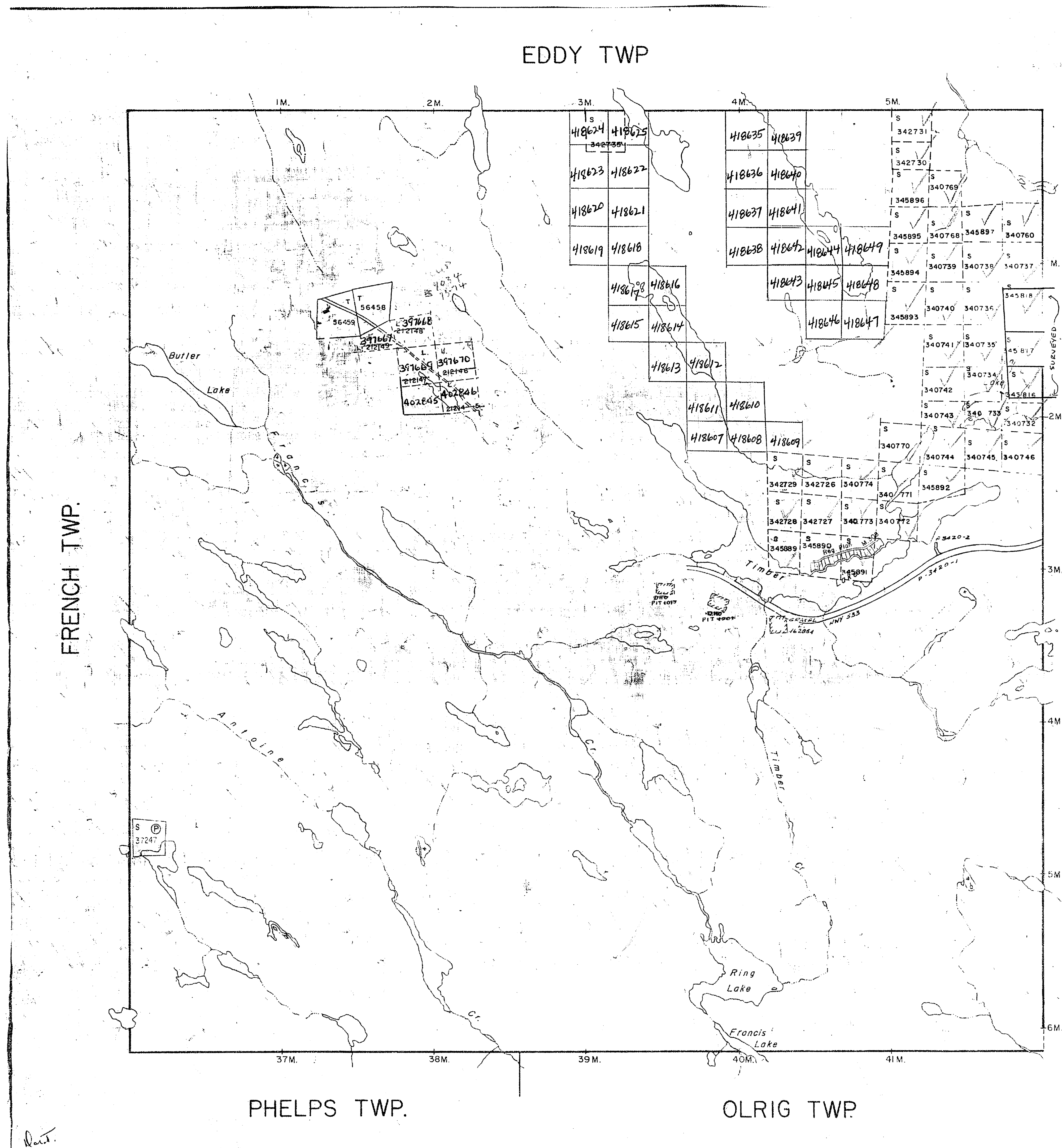
NOTES

400' Surface Rights Reservation around
all Lakes and Rivers.

PLAN NO. - **M.693**

DEPARTMENT OF MINES

— ONTARIO —



THE TOWNSHIP OF
OF
BUTLER
DISTRICT OF NIPISSING
SUBURRY
MINING DIVISION
SCALE: 1-INCH=40 CHAINS

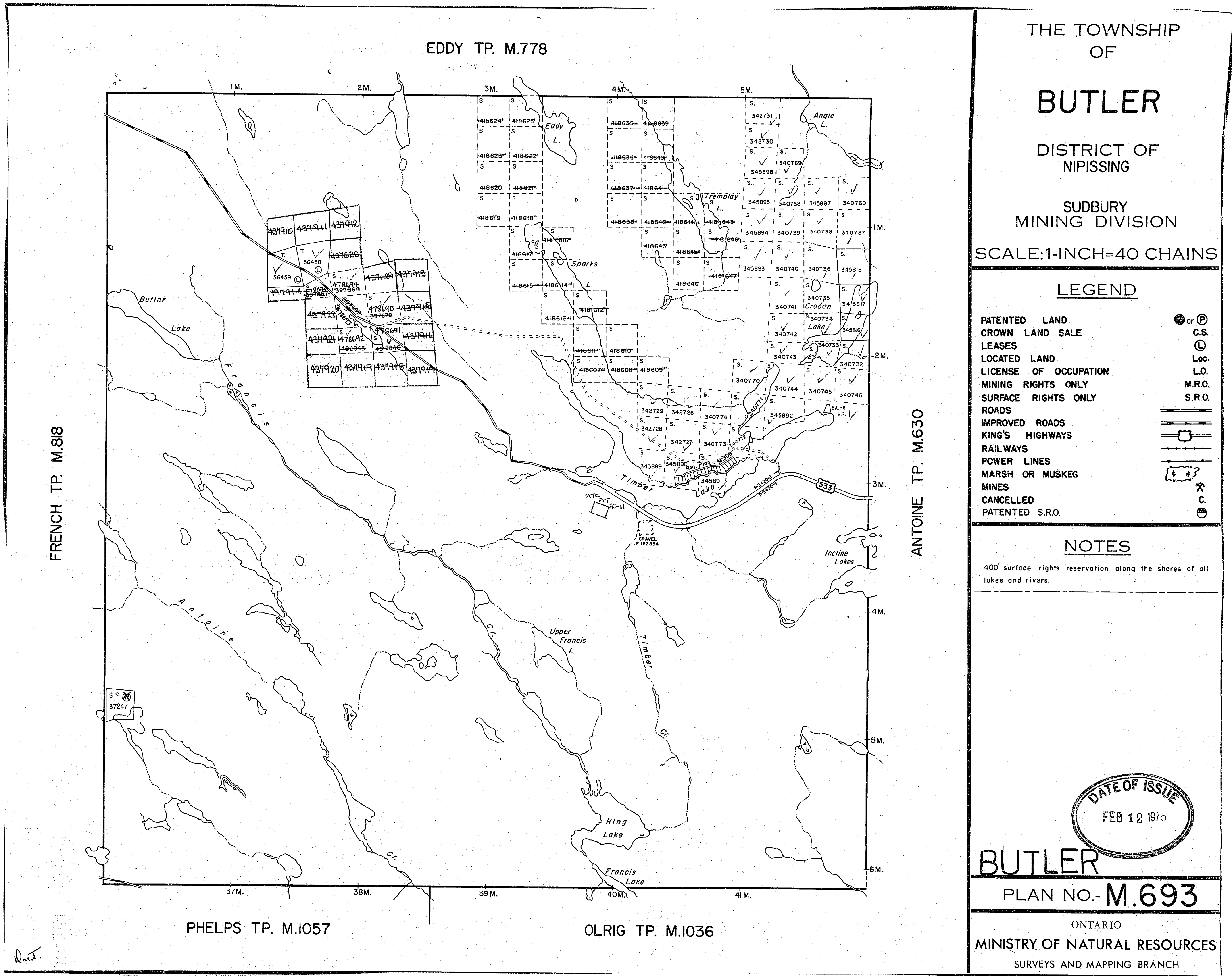
LEGEND

PATENTED LAND	Ⓟ
CROWN LAND SALE	Ⓢ
LEASES	Ⓛ
LOCATED LAND	Ⓛ
LICENSE OF OCCUPATION	L.O.
MINING RIGHTS ONLY	M.R.O.
SURFACE RIGHTS ONLY	S.R.O.
ROADS	—
IMPROVED ROADS	—
KING'S HIGHWAYS	—
RAILWAYS	—
POWER LINES	—
MARSH OR MUSKOGEE	—
MINES	Ⓜ
CANCELLED	Ⓧ

NOTES
400' Surface Rights Reservation around all Lakes and Rivers.

SUBURRY
RECEIVED
JAN 5 1973
7:18 P.M.

BUTLER
PLAN NO. M.693
ONTARIO
DEPARTMENT OF MINES
AND NORTHERN AFFAIRS



THE TOWNSHIP
OF

BUTLER

DISTRICT OF
NIPISSING

SUDBURY
MINING DIVISION


SCALE: 1-INCH=40 CHAINS

LEGEND

- | | |
|-----------------------|--------|
| PATENTED LAND | ● or ⊙ |
| CROWN LAND SALE | C.S. |
| LEASES | ⊙ |
| LOCATED LAND | Loc. |
| LICENSE OF OCCUPATION | L.O. |
| MINING RIGHTS ONLY | M.R.O. |
| SURFACE RIGHTS ONLY | S.R.O. |
| ROADS | — |
| IMPROVED ROADS | — |
| KING'S HIGHWAYS | — |
| RAILWAYS | — |
| POWER LINES | — |
| MARSH OR MUSKEG | — |
| MINES | — |
| CANCELLED | — |
| PATENTED S.R.O. | — |

NOTES

400' surface rights reservation along the shores of all lakes and rivers.



BUTLER

PLAN NO.- **M.693**

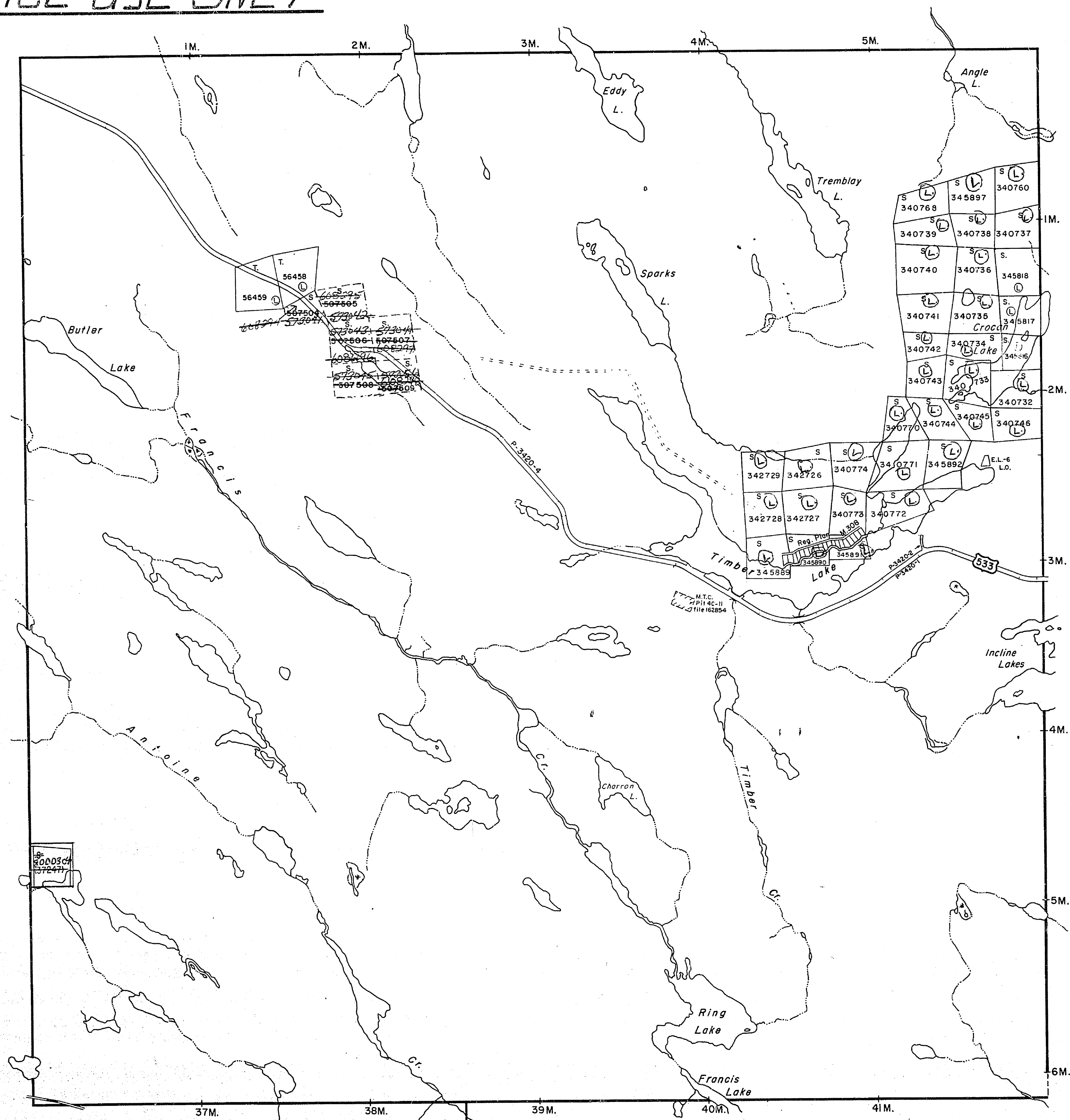
ONTARIO
MINISTRY OF NATURAL RESOURCES
SURVEYS AND MAPPING BRANCH

OFFICE USE ONLY

EDDY TP. M.778

FRENCH TP. M.818

ANTOINE TP. M.630



PHELPS TP. M.1057

OLRIG TP. M.1036

THE TOWNSHIP
OF

BUTLER

DISTRICT OF
NIPISSING

SUDBURY
MINING DIVISION


SCALE: 1-INCH=40 CHAINS

LEGEND

PATENTED LAND	● or ○
CROWN LAND SALE	C.S.
LEASES	⊙
LOCATED LAND	⊙
LICENSE OF OCCUPATION	L.O.
MINING RIGHTS ONLY	M.R.O.
SURFACE RIGHTS ONLY	S.R.O.
ROADS	—
IMPROVED ROADS	—
KING'S HIGHWAYS	—
RAILWAYS	—
POWER LINES	—
MARSH OR MUSKEG	—
MINES	—
CANCELLED	—
PATENTED S.R.O.	—

NOTES

400' surface rights reservation along the shores of all lakes and rivers.



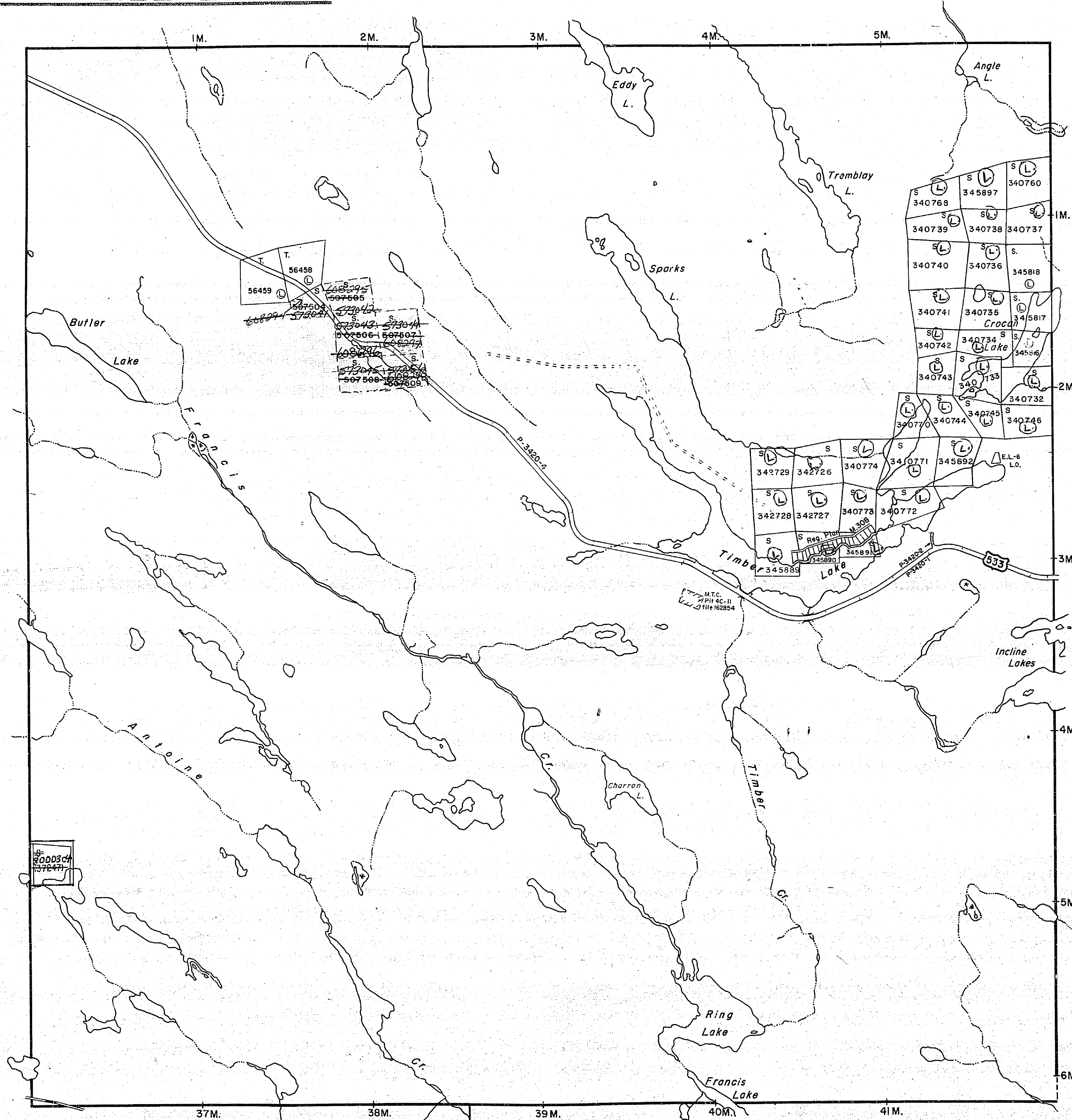
BUTLER

PLAN NO.- **M.693**

ONTARIO
MINISTRY OF NATURAL RESOURCES
SURVEYS AND MAPPING BRANCH

OFFICE USE ONLY

EDDY TP. M.778



FRENCH TP. M.818

ANTOINETTE TP. M.630

PHELPS TP. M.1057

OLRIG TP. M.1036

THE TOWNSHIP
OF

BUTLER

DISTRICT OF
NIPISSING

SUDBURY
MINING DIVISION


SCALE: 1-INCH=40 CHAINS

LEGEND

PATENTED LAND	● or ⊕
CROWN LAND SALE	C.S.
LEASES	⊙
LOCATED LAND	Loc.
LICENSE OF OCCUPATION	L.O.
MINING RIGHTS ONLY	M.R.O.
SURFACE RIGHTS ONLY	S.R.O.
ROADS	—
IMPROVED ROADS	—
KING'S HIGHWAYS	—
RAILWAYS	—
POWER LINES	—
MARSH OR MUSKEG	—
MINES	—
CANCELLED	—
PATENTED S.R.O.	—

NOTES

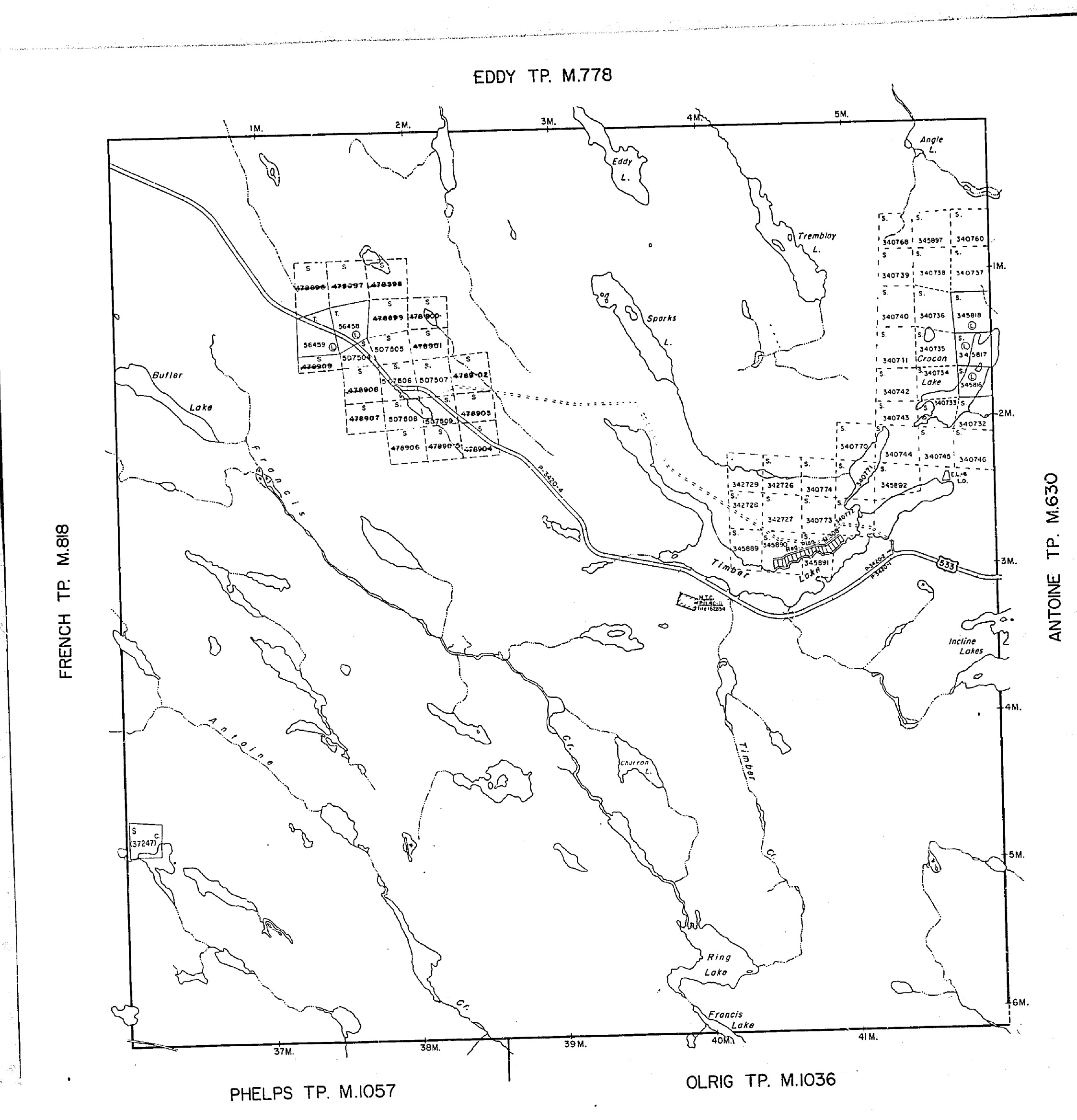
400' surface rights reservation along the shores of all lakes and rivers.



BUTLER

PLAN NO.- M.693

ONTARIO
MINISTRY OF NATURAL RESOURCES
SURVEYS AND MAPPING BRANCH



THE TOWNSHIP OF
OF
BUTLER
DISTRICT OF
NIPISSING
SUDBURY
MINING DIVISION
SCALE: 1-INCH=40 CHAINS

LEGEND

PATENTED LAND	● or ○
CROWN LAND SALE	C.S.
LEASES	⊙
LOCATED LAND	Loc.
LICENSE OF OCCUPATION	L.O.
MINING RIGHTS ONLY	M.R.O.
SURFACE RIGHTS ONLY	S.R.O.
ROADS	—
IMPROVED ROADS	—
KING'S HIGHWAYS	—
RAILWAYS	—
POWER LINES	—
MARSH OR MUSKEG	—
MINES	—
CANCELLED	—
PATENTED S.R.O.	—

NOTES

400' surface rights reservation along the shores of all lakes and rivers.

DATE OF ISSUE
FEB 21 1979

BUTLER
PLAN NO. M.693

ONTARIO
MINISTRY OF NATURAL RESOURCES
SURVEYS AND MAPPING BRANCH

MAP SYMBOLOGY

Aerial Cowlway	Pipeline (leave ground)
Boundary	Railroad
International	Single Track
State, Territory, Federal Reserve	Double Track
Arrestable	Arrestable
Lat. Correction	Road
Park Boundary	Highway, County Township
Bridge	Rapid (crossed out)
Road, Railroad Building	Rapid (crossed out)
Chimney	Rapid (crossed out)
Cliff, Fill, Pile	Rapid (crossed out)
Contours	Rapid (crossed out)
Intersected	Rapid (crossed out)
Approximate	Rapid (crossed out)
Watermark	Rapid (crossed out)
Control Points	Rapid (crossed out)
Vertical	Rapid (crossed out)
Culvert	Rapid (crossed out)
Falls	Rapid (crossed out)
Fence, Hedge, Wall	Rapid (crossed out)
Feature Outline	Rapid (crossed out)
Flooded Land	Rapid (crossed out)
Lock	Rapid (crossed out)
Marsh or Swamp	Rapid (crossed out)
Mast	Rapid (crossed out)
Mine Head Frame	Rapid (crossed out)
Outcrop	Rapid (crossed out)

AREAS WITHDRAWN FROM DISPOSITION

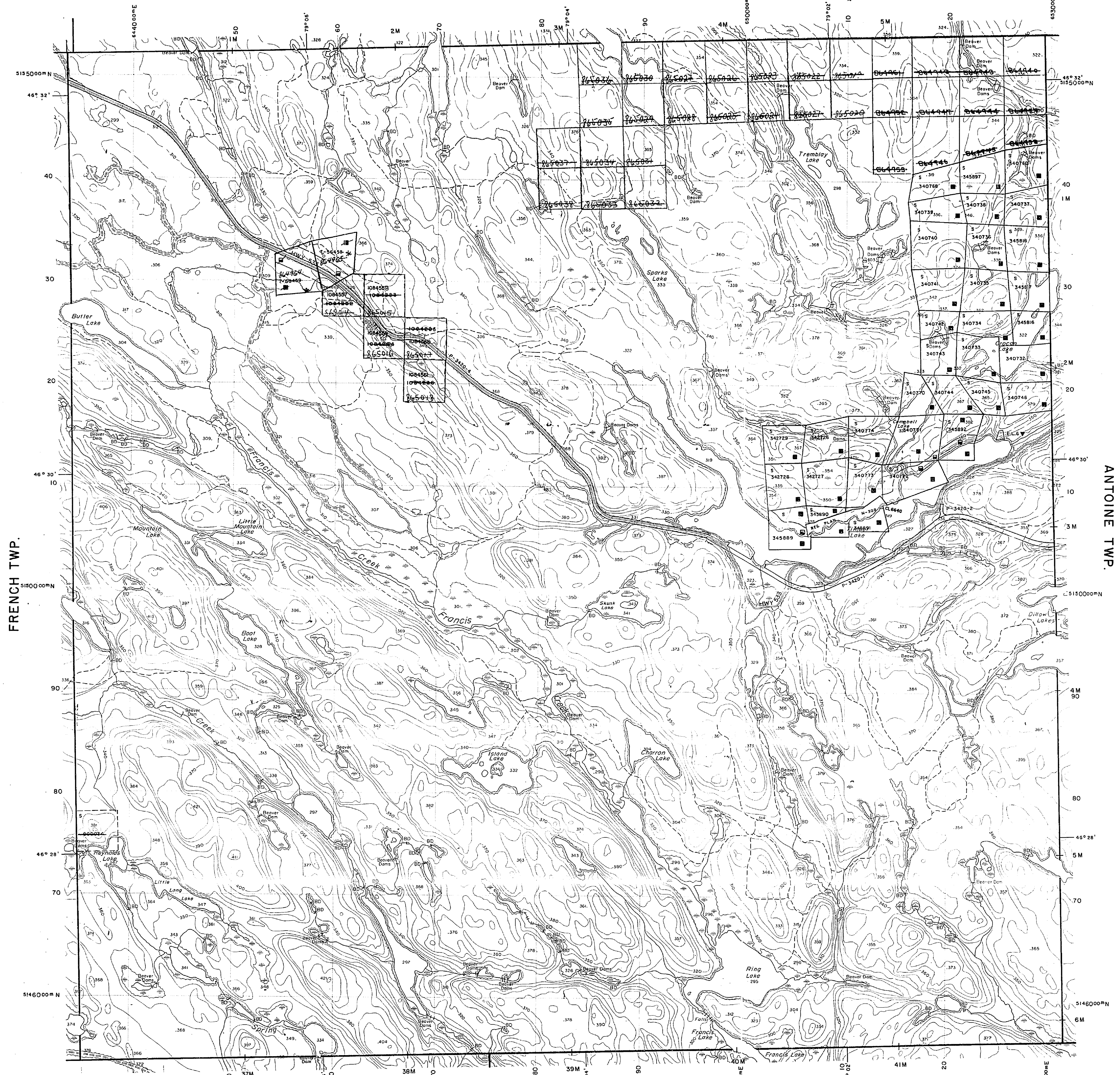
- M.R.O. - MINING RIGHTS ONLY
- S.R.O. - SURFACE RIGHTS ONLY
- M.+S. - MINING AND SURFACE RIGHTS

Description	Order No.	Date	Disposition	File

* T. 56458-59 determined by Instrument #231652 on Apr. 17/84. Lands not shown open for staking until published in G.O. Gazette.

Mag. Clin. T. 56458+59 OPEN FOR STAKING ON June 1, 1985 - ONT. GAZETTE DATED MAY 4, 1985 40(14) SEC. 95(2) OF THE MINING ACT, R.S.O. 1980. 198(2)

EDDY TWP.



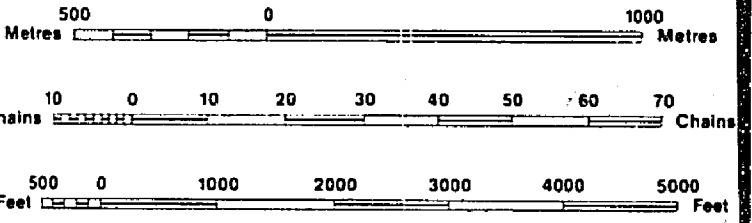
LEGEND

HIGHWAY AND ROUTE No.	OTHER ROADS
TRAILS	SURVEYED LINES
TOWNSHIPS, BASE LINES, ETC.	LOTS, MINING CLAIMS, PARCELS, ETC.
UNSURVEYED LINES	LOT LINES
PARCEL BOUNDARY	MINING CLAIMS ETC.
RAILWAY AND RIGHT OF WAY	UTILITY LINES
NON-PERENNIAL STREAM	FLOODING OR FLOODING RIGHTS
SUBDIVISION OR COMPOSITE PLAN	RESERVATIONS
ORIGINAL SHORELINE	MARSH OR MUSKEG
TRAVERSE MONUMENT	TRAVERSE MONUMENT

DISPOSITION OF CROWN LANDS

TYPE OF DOCUMENT	SYMBOL
PATENT, SURFACE & MINING RIGHTS	
" SURFACE RIGHTS ONLY	
" MINING RIGHTS ONLY	
LEASE, SURFACE & MINING RIGHTS	
" SURFACE RIGHTS ONLY	
" MINING RIGHTS ONLY	
LICENCE OF OCCUPATION	
ORDER-IN-COUNCIL	
RESERVATION	
CANCELLED	
SAND & GRAVEL	

NOTE: MINING RIGHTS IN PARCELS PATENTED PRIOR TO MAY 6, 1913, VESTED IN ORIGINAL PATENTEE BY THE PUBLIC LANDS ACT, R.S.O. 1970, CHAP. 260, SEC. 63, SUBSEC. 1

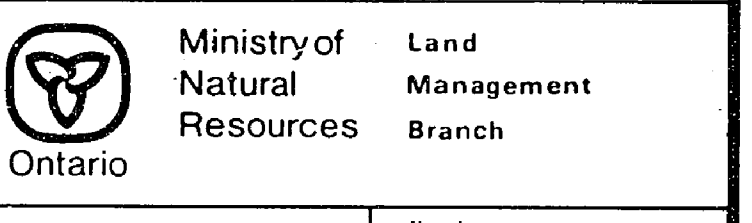


SCALE 1:20 000

DATE OF ISSUE
MAR 10 1984
SUDBURY
MINING RECORDS OFFICE

THE INFORMATION THAT APPEARS ON THIS MAP HAS BEEN COMPILED FROM VARIOUS SOURCES, AND ACCURACY IS NOT GUARANTEED. THOSE WISHING TO STAKE MINING CLAIMS SHOULD CONSULT WITH THE MINING RECORDER, MINISTRY OF NORTHERN DEVELOPMENT AND MINES, FOR ADDITIONAL INFORMATION ON THE STATUS OF THE LANDS SHOWN HEREON.

TOWNSHIP
BUTLER
M.N.R. ADMINISTRATIVE DISTRICT
NORTH BAY
MINING DIVISION
SUDBURY
LAND TITLES / REGISTRY DIVISION
NIPISSING



Ministry of Natural Resources
Land Management Branch
Date NOVEMBER, 1984
Number **G-1722**

1555

BUTLER TWP.

1555

1555

BUTLER TWP.

1555

G-1355

BUTLER TWP.

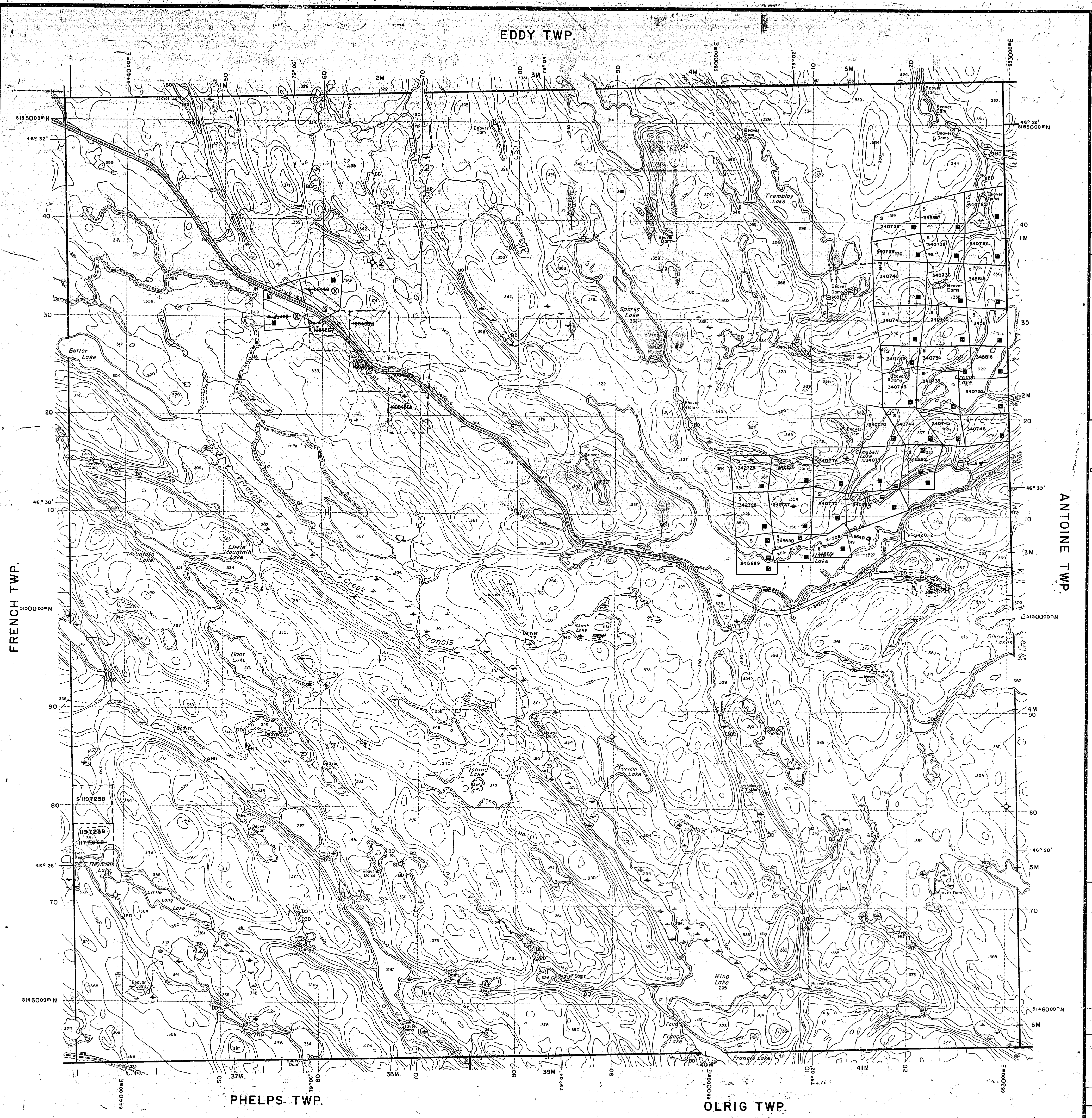
G-1355

MAP SYMBOLS

Aerial Cableway	Pipeline (over ground)
Boundary	Railroad
Imagined	Single track
Stationed, Township	Double track
Section Reserve	Interlocking
Appropriate	Turntable
Leif, Caisson	Road
Appropriate	Highway, County
Path Boundary	Traverse
Bridge	Foot, Bush Road
Wood, Railroad	(with bridge, viaduct)
Building	Rapids
Chimney	Double line river
Cliff, Pit, Hole	with multiple rapids
Contour	Reservoir
Interpretation	River, Stream, Canal
Appropriate	Approximate
Appropriate	approximate
Control Points	approximate
Horizontal	direction of flow
Vertical	Rock
Culvert	Vertical
Falls	Spot Elevation
Double line river	(base elevations) 100.0
Single line river	Tower
Fence, Hedge, Wall	Transmission Line
Feature Outline	Poles
(Construction features, etc.)	Pylons
Flooded Land	Tunnel
Lock	Utility Poles
Marsh or Swamp	Wharf, Dock, Pier
Mast	Wooded Area
Mine Head Frame	
Outcrop	

AREAS WITHDRAWN FROM DISPOSITION

M.R.O. - MINING RIGHTS ONLY	
S.R.O. - SURFACE RIGHTS ONLY	
M.+S. - MINING AND SURFACE RIGHTS	
Description	Order No. Date Disposition File



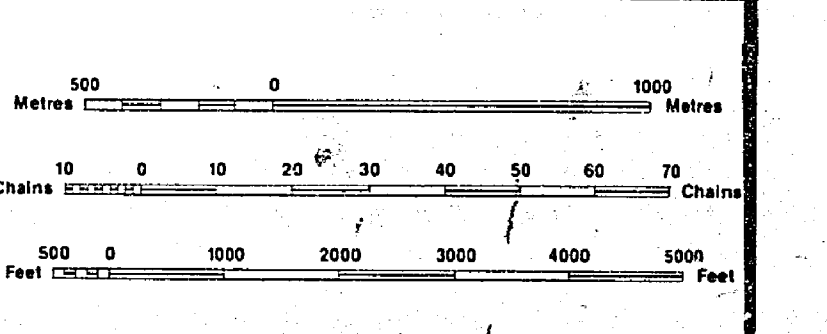
LEGEND

HIGHWAY AND ROUTE NO.	
OTHER ROADS	
TRAILS	
SURVEYED LINES:	
TOWNSHIPS, BASE LINES, ETC.	
LOTS, MINING CLAIMS, PARCELS, ETC.	
UNSURVEYED LINES:	
LOT LINES	
PARCEL BOUNDARY	
MINING CLAIMS, ETC.	
RAILWAY AND RIGHT OF WAY	
UTILITY LINES	
NON-PERENNIAL STREAM	
FLOODING OR FLOODING RIGHTS	
SUBDIVISION OR COMPOSITE PLAN	
RESERVATIONS	
ORIGINAL SHORELINE	
MARSH OR MUSKEG	
MINES	
TRAVERSE MONUMENT	

DISPOSITION OF CROWN LANDS

TYPE OF DOCUMENT	SYMBOL
PATENT, SURFACE & MINING RIGHTS	○
" SURFACE RIGHTS ONLY	○
" MINING RIGHTS ONLY	○
LEASE, SURFACE & MINING RIGHTS	○
" SURFACE RIGHTS ONLY	○
" MINING RIGHTS ONLY	○
LICENCE OF OCCUPATION	OC
ORDER-IN-COUNCIL	OC
RESERVATION	○
CANCELLED	○
SAND & GRAVEL	○
LAND USE PERMIT	○

NOTE: MINING RIGHTS IN PARCELS PATENTED PRIOR TO MAY 1913, VESTED IN ORIGINAL PATENTEES BY THE PUBLIC LANDS ACT, R.S.O. 1910, CHAP. 305, SEC. 63, SUBSEC. 1.



DATE OF ISSUE

DEC 13 1955

SUBBURY
MINING RECORDER'S OFFICE

THE INFORMATION THAT APPEARS ON THIS MAP HAS BEEN COMPILED FROM VARIOUS SOURCES, AND ACCURACY IS NOT GUARANTEED. THOSE WISHING TO STAKE MINING CLAIMS SHOULD CONSULT WITH THE MINING RECORDER, MINISTRY OF NORTHERN DEVELOPMENT AND MINES, FOR ADDITIONAL INFORMATION ON THE STATUS OF THE LANDS SHOWN HEREON.

TOWNSHIP
BUTLER

M.N.R. ADMINISTRATIVE DISTRICT
NORTH BAY
MINING DIVISION
SUBBURY
LAND TITLES / REGISTRY DIVISION
NIPITISSING

Ministry of Natural Resources
Land Management Branch
Ontario

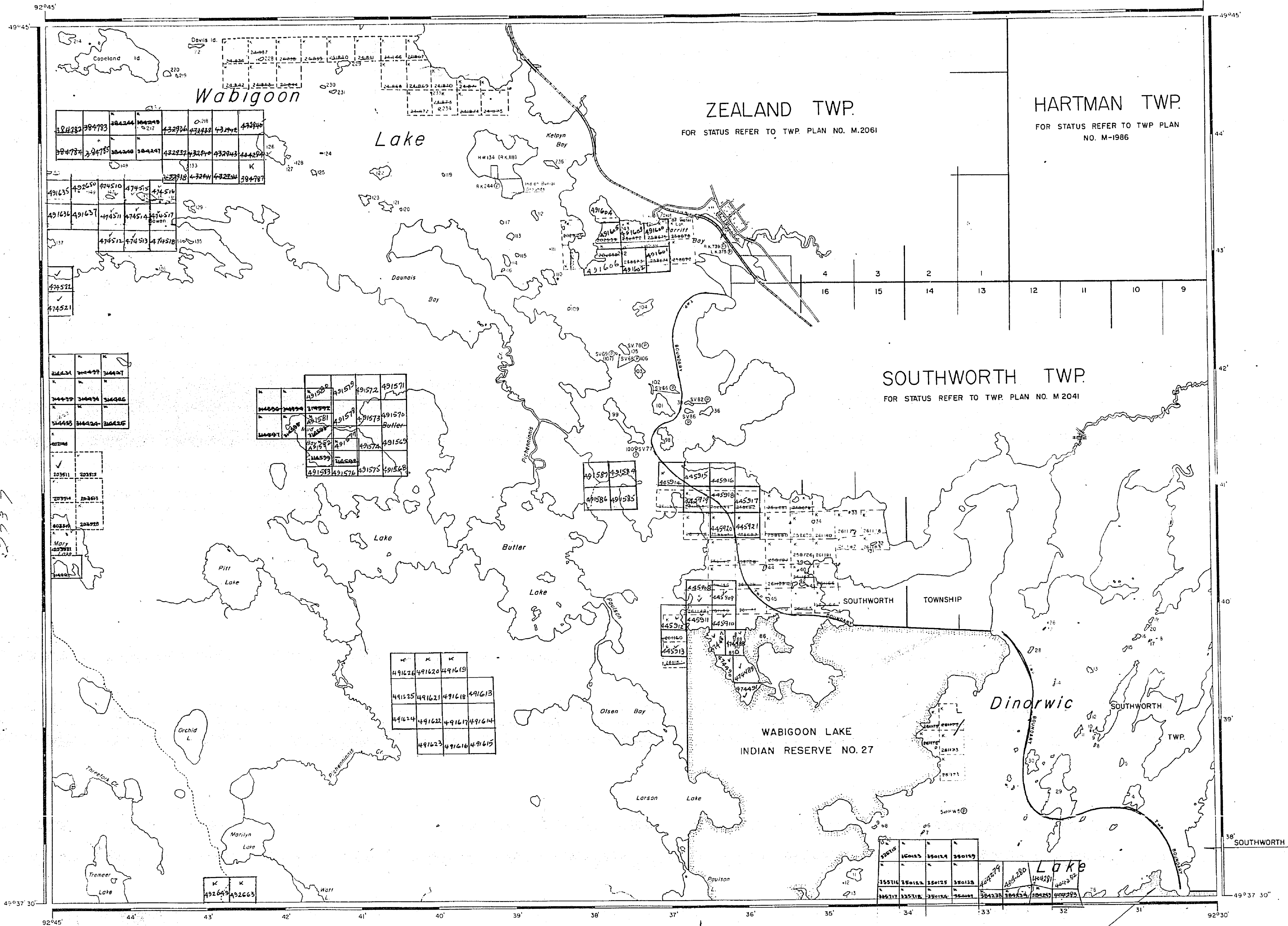
Date: NOVEMBER, 1984
Number: **G-1722**

G-1355

BUTLER TWP.

G-1355

2723



AREA OF
BUTLER LAKE
 DISTRICT OF
 KENORA
 KENORA
 MINING DIVISION
 SCALE: 1-INCH = 40 CHAINS

LEGEND

PATENTED LAND	Ⓢ
CROWN LAND SALE	CS
LEASES	Ⓛ
LOCATED LAND	LOC
LICENSE OF OCCUPATION	L.O.
MINING RIGHTS ONLY	M.R.O.
SURFACE RIGHTS ONLY	S.R.O.
ROADS	—
IMPROVED ROADS	—
KING'S HIGHWAYS	—
RAILWAYS	—
POWER LINES	—
MARKS OF MUSKEG	—
MINES	—
CANCELLED	—

NOTES

400' Reserve around all lakes and rivers to Dept. of Lands & Forests.

All islands in Wabigoon Lake withdrawn from staking under Sec. 39 Sub. C. of Mining Act.

KENORA
 FILED
 FEB. 21 1972
 RECEIPT No.
 MINING DIVISION

1/5/72
2/16/72
4/16/72
 MAY 22/73
 APRIL 21/74
 MAY 2/78

NATIONAL TOPOGRAPHIC SERIES 52 F 10
 PLAN NO. **M.2723**

ONTARIO
 DEPARTMENT OF MINES
 AND NORTHERN AFFAIRS

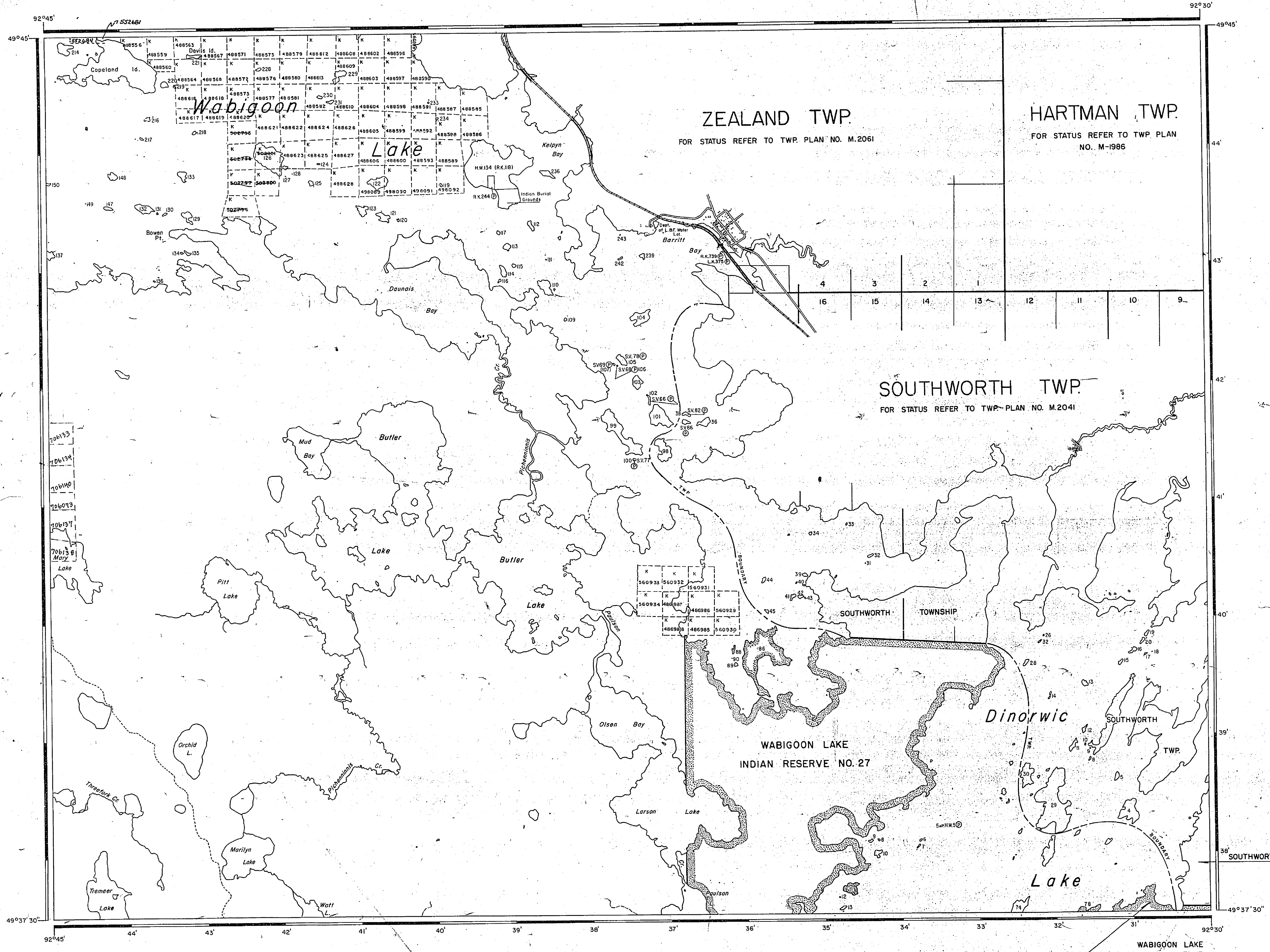
2737

M-2723 BUTLER L.

2663

BUTLER

2723 2301



AREA OF
BUTLER LAKE

DISTRICT OF
 KENORA

KENORA
 MINING DIVISION

SCALE: 1-INCH = 40 CHAINS

LEGEND

PATENTED LAND	Ⓟ
CROWN LAND SALE	Ⓞ
LEASES	Ⓛ
LOCATED LAND	Ⓛ
LICENSE OF OCCUPATION	Ⓛ
MINING RIGHTS ONLY	M.R.O.
SURFACE RIGHTS ONLY	S.R.O.
ROADS	—
IMPROVED ROADS	—
KING'S HIGHWAYS	—
RAILWAYS	—
POWER LINES	—
MARSH OR MUSKEG	—
MINES	Ⓜ
CANCELLED	Ⓞ

NOTES

400' Surface rights reservation along the shores of all lakes and rivers.

All islands in Wabigoon Lake withdrawn from staking under Sec. 39 Sub. C. of Mining Act.

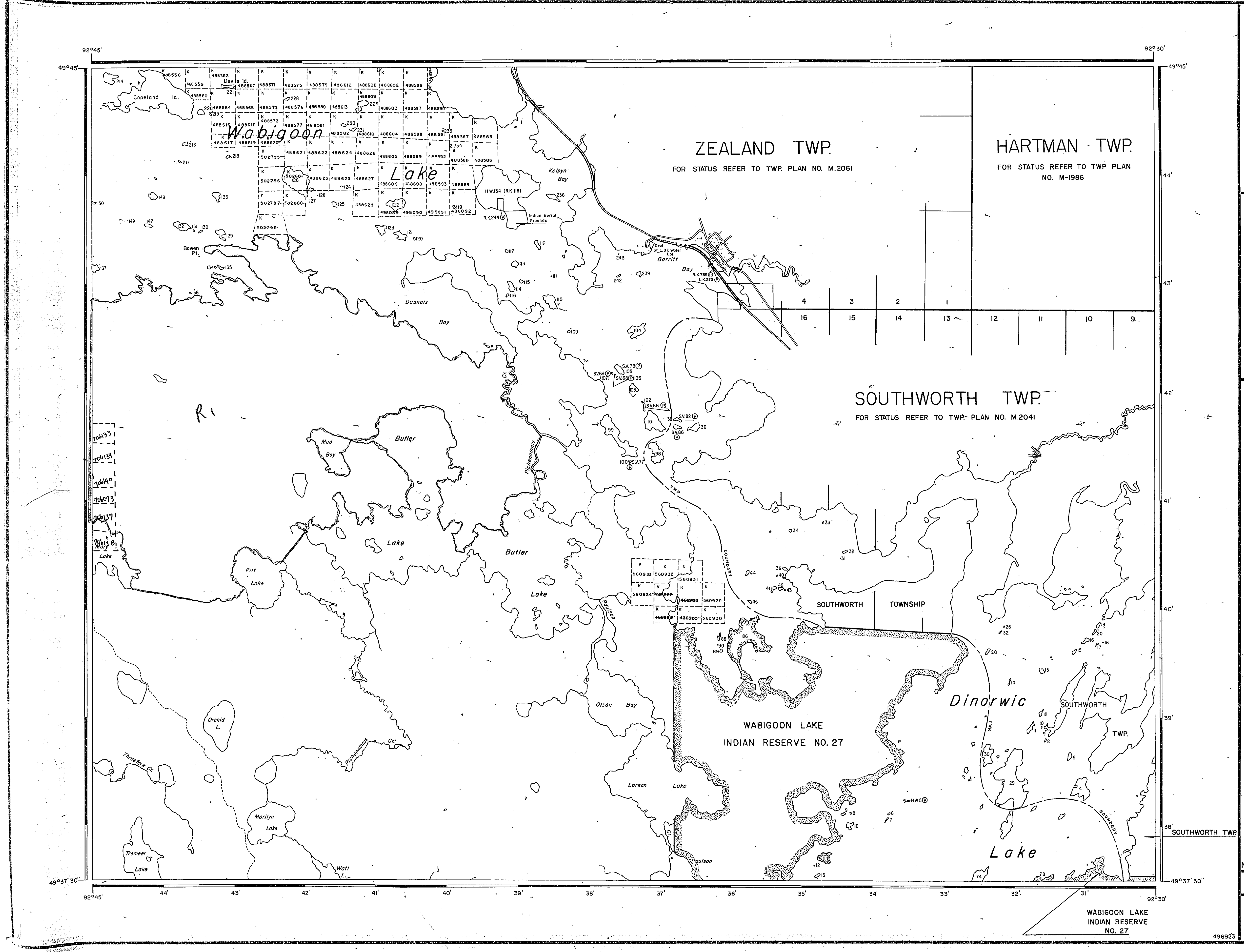
DATE OF ISSUE
 MAR 1 1983
 Ministry of Natural Resources
 (1980-175)

KENORA
 MINING DIV.
RECEIVED
 APR 8 1983
 7:09:10:11:12:1:2:3:4:5:6

EFFECTIVE
 #3

NATIONAL TOPOGRAPHIC SERIES 52 F10
PLAN NO. M.2723

ONTARIO
 MINISTRY OF NATURAL RESOURCES
 SURVEYS AND MAPPING BRANCH



AREA OF
BUTLER LAKE
 DISTRICT OF
 KENORA
 KENORA
 MINING DIVISION
 SCALE: 1-INCH = 40 CHAINS

LEGEND

PATENTED LAND	Ⓟ
CROWN LAND SALE	Ⓢ
LEASES	Ⓣ
LOCATED LAND	Ⓛ
LICENSE OF OCCUPATION	Ⓛ.O.
MINING RIGHTS ONLY	M.R.O.
SURFACE RIGHTS ONLY	S.R.O.
ROADS	—
IMPROVED ROADS	—
KING'S HIGHWAYS	—
RAILWAYS	—
POWER LINES	—
MARSH OR MUSKIEG	—
MINES	—
CANCELLED	—

NOTES

400' Surface rights reservation along the shores of all lakes and rivers.

All islands in Wabigoon Lake withdrawn from staking under Sec. 39 Sub. C. of Mining Act.

R1 odm w 38/13 s+mr Aug 23/83

DATE OF ISSUE
 JUN 16 1983
 Ministry of Natural Resources
 TORONTO

KENORA
 MINING DIV.
 JUN 24 1983
 1:23:45.0
Effective as shown

NATIONAL TOPOGRAPHIC SERIES 52 F10
 PLAN NO. **M.2723**
 ONTARIO
 MINISTRY OF NATURAL RESOURCES
 SURVEYS AND MAPPING BRANCH

AREA OF
BUTLER LAKE

DISTRICT OF
KENORA

KENORA
MINING DIVISION

SCALE: 1-INCH = 40 CHAINS

LEGEND

- PATENTED LAND CS
- CROWN LAND SALE C
- LEASES L
- LOCATED LAND L.O.
- LICENSE OF OCCUPATION M.R.O.
- MINING RIGHTS ONLY S.R.O.
- SURFACE RIGHTS ONLY S.R.O.
- ROADS —
- IMPROVED ROADS —
- KING'S HIGHWAYS —
- RAILWAYS —
- POWER LINES —
- MARSH OR MUSKEG —
- MINES M
- CANCELLED C

NOTES

400' Reserve around all lakes and rivers to
Dept. of Lands & Forests.

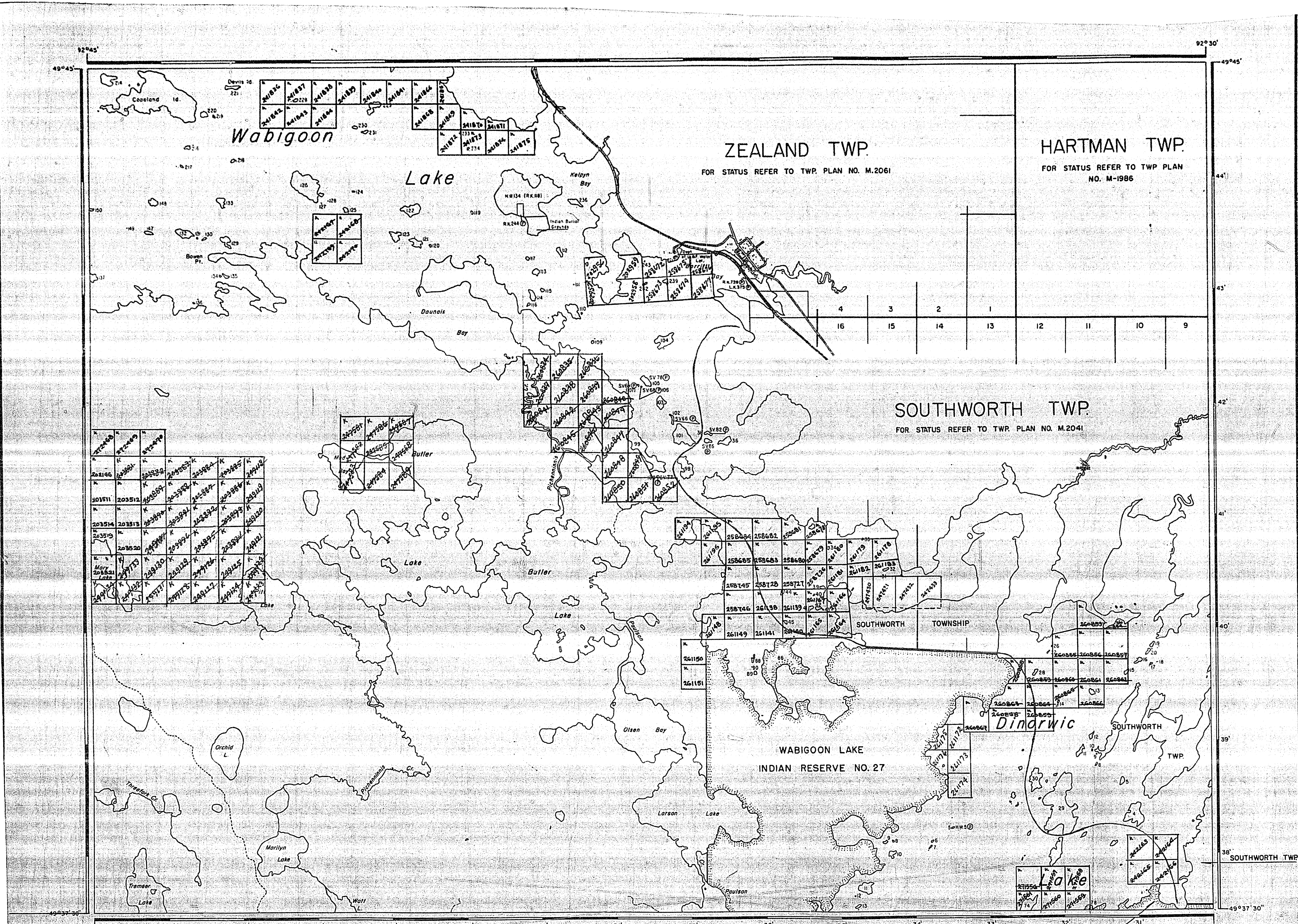
All islands in Wabigoon Lake withdrawn from
staking under Sec. 39 Sub. C. of Mining Act.

RECEIVED
APR 24 1961
KENORA MINING DIV.

Dec 15/59
July 1/70
July 22/71

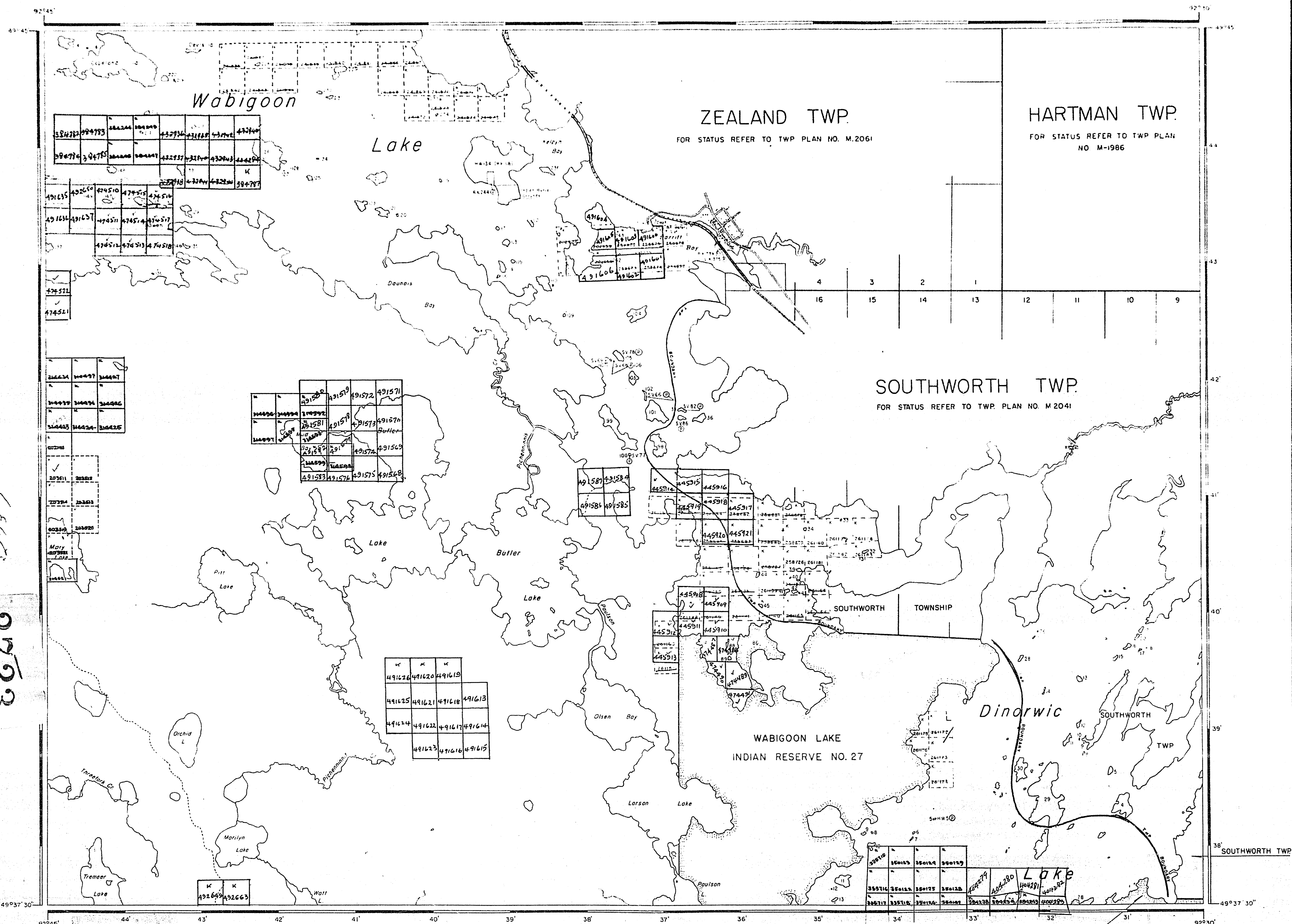
PLAN NO. **M.2723**

DEPARTMENT OF MINES
— ONTARIO —



WABIGOON LAKE
INDIAN RESERVE
NO. 27

496923



AREA OF
BUTLER LAKE

DISTRICT OF
KENORA

KENORA
MINING DIVISION
SCALE: 1-INCH = 40 CHAINS

LEGEND

PATENTED LAND	⊕
CROWN LAND SALE	CS
LEASES	⊙
LOCATED LAND	Loc
LICENSE OF OCCUPATION	LO
MINING RIGHTS ONLY	MRO
SURFACE RIGHTS ONLY	SRO
ROADS	—
IMPROVED ROADS	—
KING'S HIGHWAYS	—
RAILWAYS	—
POWER LINES	—
MARSH OR MUSKEG	—
MINES	⊗
CANCELLED	C

NOTES
400' Reserve around all lakes and rivers to Dept. of Lands & Forests.
All islands in Wabigoon Lake withdrawn from staking under Sec 39 Sub. C. of Mining Act

KENORA
FILED:
REC'D. FEB 21 1972

RECEIPT No.
MINING DIVISION
April 2/72
4/15/72
May 1/72
4/16/73
April 11/73
MAY 22/73
April 2/74
May 2/74

NATIONAL TOPOGRAPHIC SERIES 52 F 10
PLAN NO. **M.2723**

ONTARIO
DEPARTMENT OF MINES
AND NORTHERN AFFAIRS

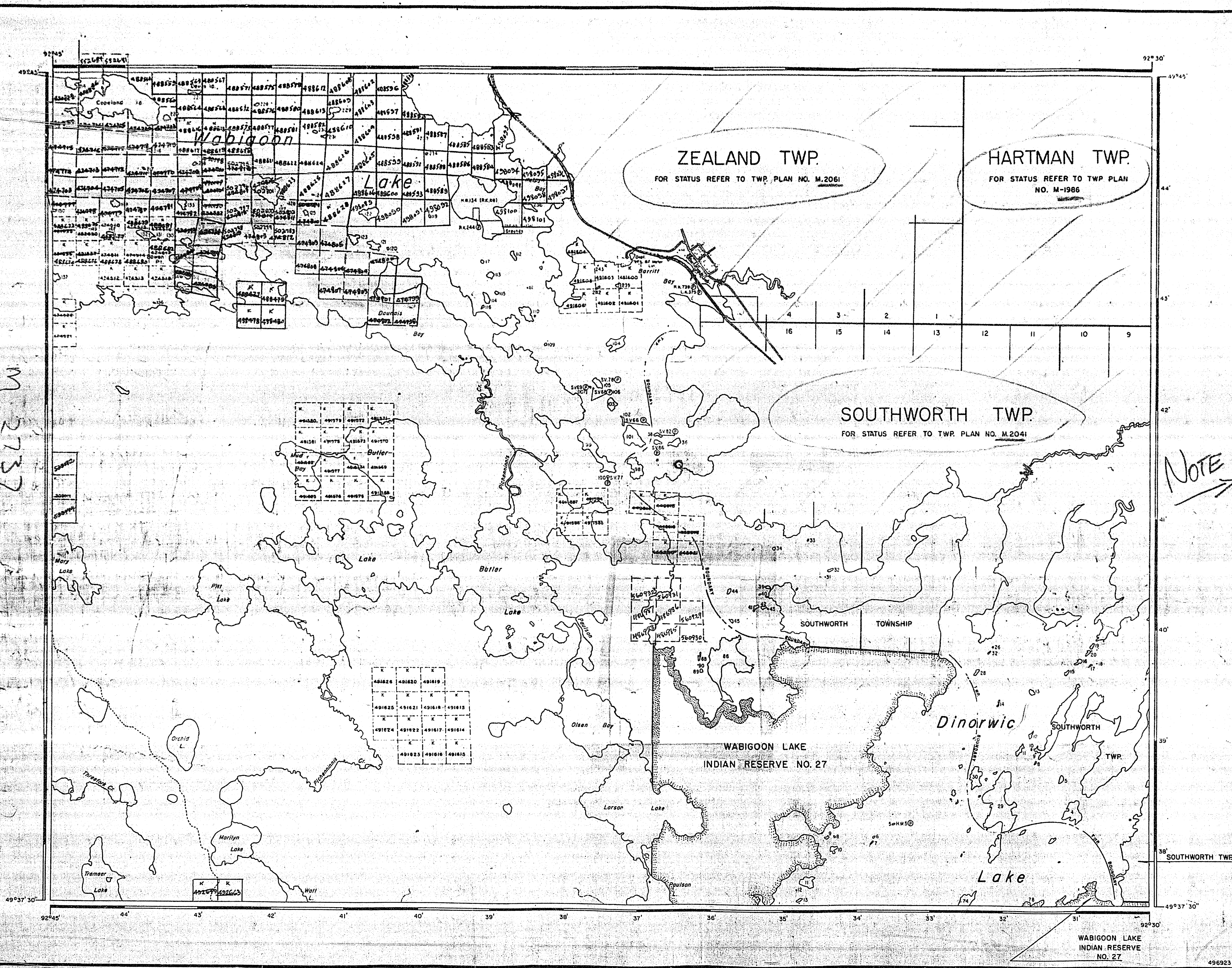
2723

2723

BUTLER

2663

23 Butler L.



M 2723

AREA OF
BUTLER LAKE
 DISTRICT OF
 KENORA
 KENORA
 MINING DIVISION
 SCALE: 1-INCH = 40 CHAINS

LEGEND

PATENTED LAND	⊙
CROWN LAND SALE	CS
LEASES	⊖
LOCATED LAND	Loc
LICENSE OF OCCUPATION	L.O.
MINING RIGHTS ONLY	M.R.O.
SURFACE RIGHTS ONLY	S.R.O.
ROADS	—
IMPROVED ROADS	—
KING'S HIGHWAYS	—
RAILWAYS	—
POWER LINES	—
MARSH OR MUSKEG	—
MINES	—
CANCELLED	—

NOTES

400' Reserve around all lakes and rivers to Dept. of Lands & Forests.

All islands in Wabigoon Lake withdrawn from staking under Sec 39 Sub. C. of Mining Act.

NOTE →

Jan. 10 / 78
 KENORA
 MINING DIV.
RECEIVED
 JUN 30 1977
 AM 7:8.9.10.11.12.1.2.3.4.5.6 PM

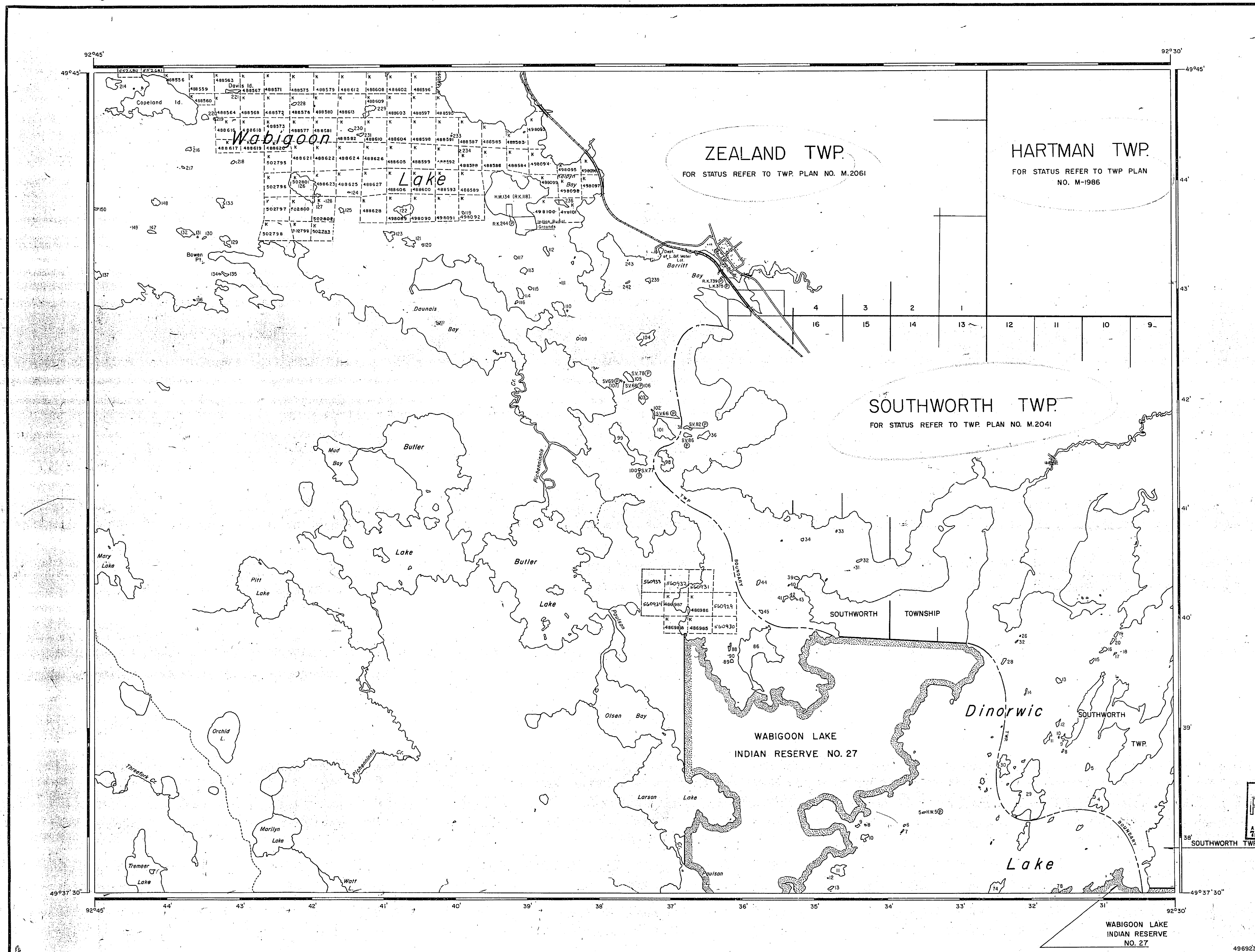
DATE OF ISSUE
 FEB 9 1977

april 7/77 #1
 KENORA
 MINING DIV.
RECEIVED
 FEB 10 1977
 AM 7:8.9.10.11.12.1.2.3.4.5.6 PM

F.L. 5178
 Plan. 3178
 NATIONAL TOPOGRAPHIC SERIES 52 F 10
PLAN NO. M.2723
 ONTARIO
 MINISTRY OF NATURAL RESOURCES
 SURVEYS AND MAPPING BRANCH

WABIGOON LAKE
 INDIAN RESERVE
 NO. 27
 496923

2723



AREA OF
BUTLER LAKE
 DISTRICT OF
 KENORA
 KENORA
 MINING DIVISION
 SCALE: 1-INCH = 40 CHAINS

LEGEND

PATENTED LAND	⊙
CROWN LAND SALE	C.S.
LEASES	⊖
LOCATED LAND	Loc.
LICENSE OF OCCUPATION	L.O.
MINING RIGHTS ONLY	M.R.O.
SURFACE RIGHTS ONLY	S.R.O.
ROADS	
IMPROVED ROADS	▬
KING'S HIGHWAYS	▬
RAILWAYS	▬
POWER LINES	▬
MARSH OR MUSKEG	▬
MINES	✕
CANCELLED	C.

NOTES

400' Surface rights reservation along the shores of all lakes and rivers.

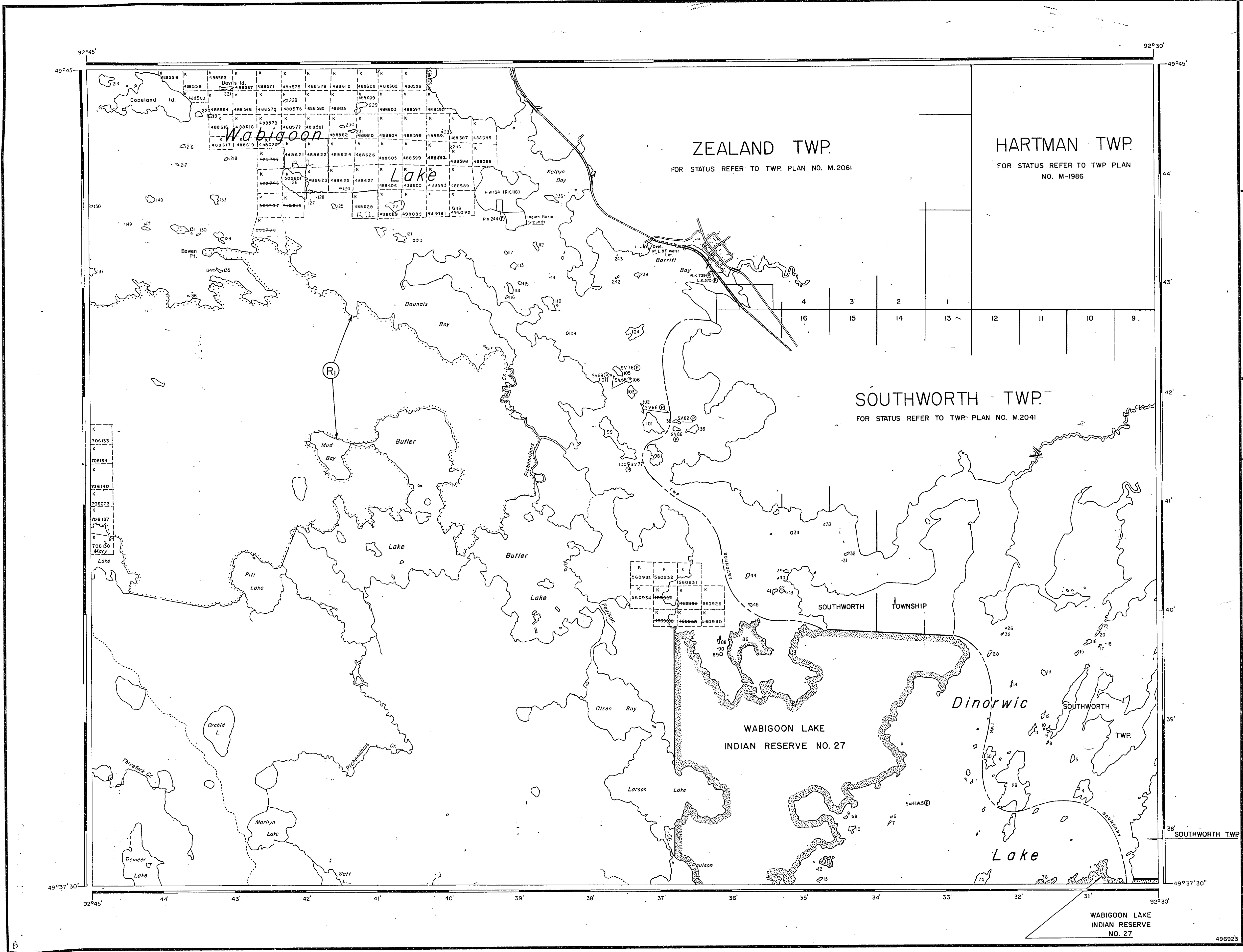
All islands in Wabigoon Lake withdrawn from staking under Sec. 39 Sub. C. of Mining Act.

KENORA MINING DIV.
 JUL 20 1981
 DATE OF ISSUE
 JUL 10 1981
 Ministry of Natural Resources
 NATIONAL TOPOGRAPHIC SERIES 52 F10
PLAN NO. M.2723
 ONTARIO
 MINISTRY OF NATURAL RESOURCES
 SURVEYS AND MAPPING BRANCH

M.S.S.2

BUTLER LAKE

E.S.T.M.



AREA OF
BUTLER LAKE
 DISTRICT OF
 KENORA
 KENORA
 MINING DIVISION
 SCALE: 1-INCH = 40 CHAINS

LEGEND

PATENTED LAND	⊗
CROWN LAND SALE	C.S.
LEASES	Ⓞ
LOCATED LAND	Loc.
LICENSE OF OCCUPATION	L.O.
MINING RIGHTS ONLY	M.R.O.
SURFACE RIGHTS ONLY	S.R.O.
ROADS	—
IMPROVED ROADS	—
KING'S HIGHWAYS	—
RAILWAYS	—
POWER LINES	—
MARKS OR MUSKEG	—
MINES	—
CANCELLED	C.

NOTES

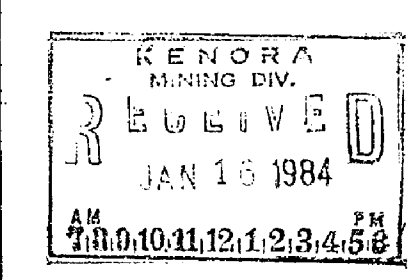
400' Surface rights reservation along the shores of all lakes and rivers.

All islands in Wabigoon Lake withdrawn from staking under Sec. 39 Sub. C. of Mining Act.

AREAS WITHDRAWN FROM DISPOSITION

M.R.O. - MINING RIGHTS ONLY
S.R.O. - SURFACE RIGHTS ONLY
M.+S. - MINING AND SURFACE RIGHTS

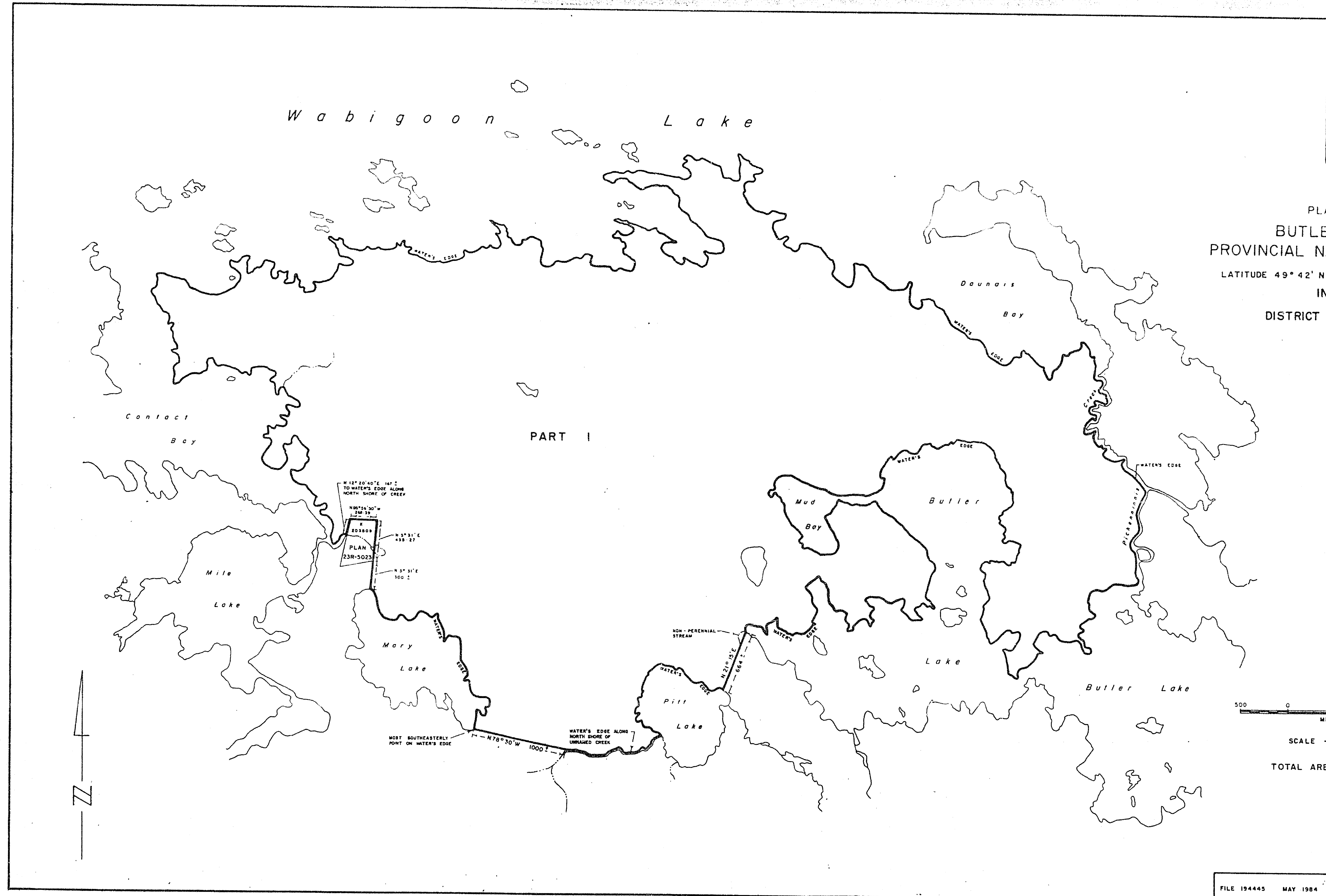
Description	Order No.	Date	Disposition	File
Ⓞ PARK RESERVE	W 36/83	8/23/83	M.B.S.	188513
R2.W.N.W.R. 2784 S.T.M.R. MAR. 14/84				

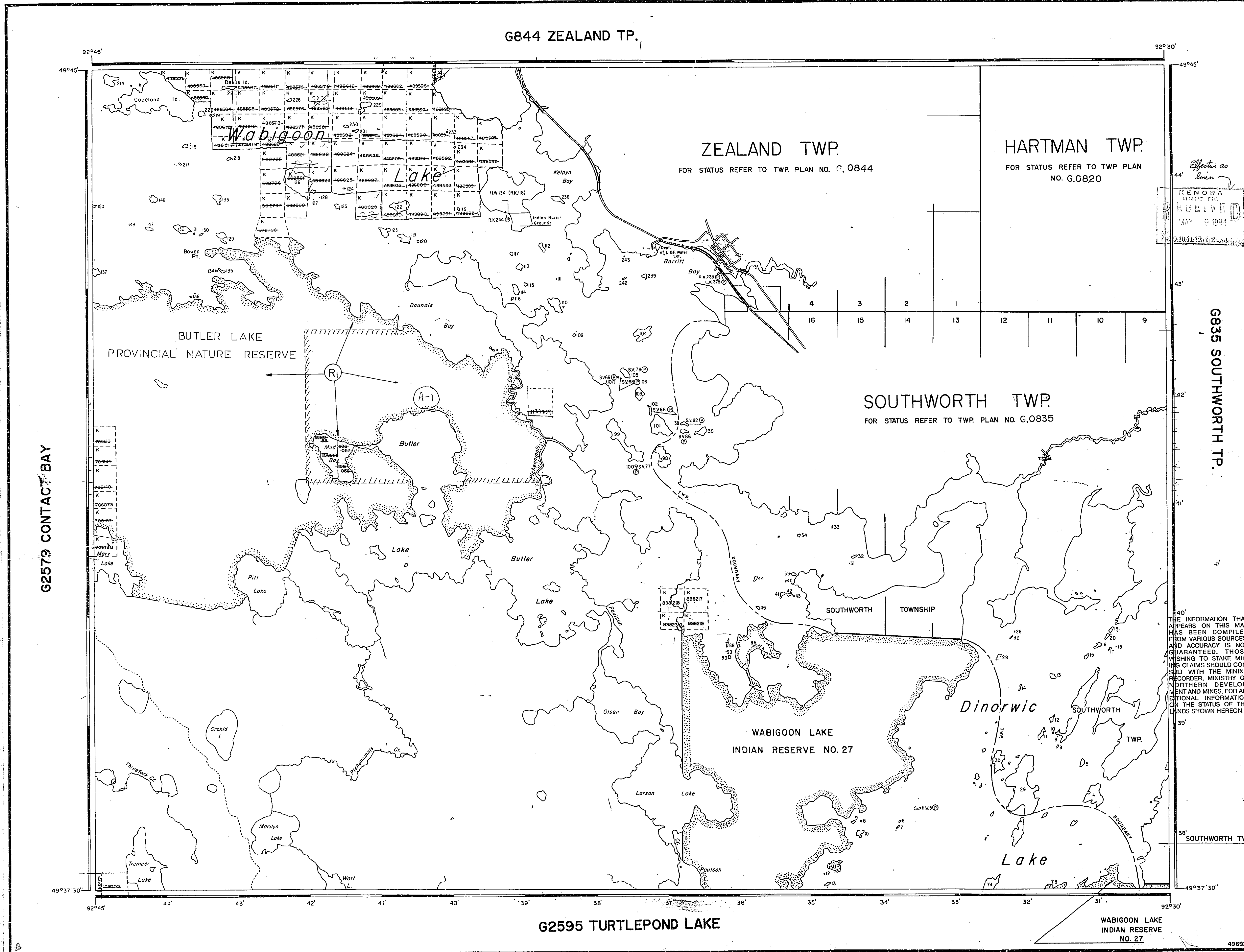


NATIONAL TOPOGRAPHIC SERIES 52 F 10
PLAN NO. M.2723
 ONTARIO
 MINISTRY OF NATURAL RESOURCES
 SURVEYS AND MAPPING BRANCH

NORTHWESTERN-BUTLER
 LAKE
 PLAN
 APPROVED: *R. D. [Signature]*
 REGIONAL DIRECTOR
 NORTHWESTERN REGION
 MINISTRY OF NATURAL RESOURCES
 KENORA
 DATE: *April 12, 87*
 ONTARIO REGULATION No. 45/85
 SCHEDULE No. 135

PLAN OF
 BUTLER LAKE
 PROVINCIAL NATURE RESERVE
 LATITUDE 49° 42' N - LONGITUDE 92° 45' W
 IN THE
 DISTRICT OF KENORA





LEGEND

HIGHWAY AND ROUTE No.
OTHER ROADS
TRAILS
SURVEYED LINES:
TOWNSHIPS, BASE LINES, ETC.
LOTS, MINING CLAIMS, PARCELS, ETC.
UNSURVEYED LINES:
LOT LINES
PARCEL BOUNDARY
MINING CLAIMS ETC.
RAILWAY AND RIGHT OF WAY
UTILITY LINES
NON-PERENNIAL STREAM
FLOODING OR FLOODING RIGHTS
SUBDIVISION OR COMPOSITE
RESERVATIONS
ORIGINAL SHORELINE
MARSH OR MUSKIE
MINES
TRAVERSE MONUMENT

DISPOSITION OF CROWN LANDS

TYPE OF DOCUMENT	SYMBOL
PATENT, SURFACE & MINING RIGHTS	○ or ●
SURFACE RIGHTS ONLY	○
MINING RIGHTS ONLY	●
LEASE, SURFACE & MINING RIGHTS	○ or ●
SURFACE RIGHTS ONLY	○
MINING RIGHTS ONLY	●
LICENSE OF OCCUPATION	○
ORDER-IN-COUNCIL	○
RESERVATION	○
CANCELLED	○
SAND & GRAVEL	○

REFERENCES

AREAS WITHDRAWN FROM DISPOSITION

M.R.O. - MINING RIGHTS ONLY
S.R.O. - SURFACE RIGHTS ONLY
M.S. - MINING AND SURFACE RIGHTS

Description	Order No.	Date	Disposition	File
WATER RESERVE	W 31/83	8/23/83	M.S.	18913
PHONIC APPLICATION				

FLOODING

RESERVED THE RIGHT TO HOLD THE WATERS OF WABIGOON LAKE TO ELEVATION NOT EXCEEDING 1209.92 FEET THE SAID ELEVATION OF 1209.92 FEET IS RELATED TO A READING OF 725 FEET ON THE FORMER GAUGE AS ESTABLISHED BY THE DEPARTMENT OF PUBLIC WORKS, ONTARIO, IN THE YEAR 1917. ON THE DOMINION GOVERNMENT DOCK AT DRYDEN, AND IS REFERRED TO A BENCH MARK BEING A BRASS PIN AT ELEVATION 123.44 FEET ON TOP OF THE EAST END OF THE DAM AT DRYDEN.

WATER POWER LEASE AGREEMENT NO. 1,
20 YEARS, FROM 15th AUG, 1947 TO 14th AUG, 1967
FILES 11916 53499

SCALE: 1 INCH = 40 CHAINS

0 1000 2000 4000 8000
METRES (1 KM)

AREA
BUTLER LAKE
M.N.R. ADMINISTRATIVE DISTRICT
DRYDEN
MINING DIVISION
KENORA
LAND TITLES / REGISTRY DIVISION
KENORA

Ministry of Natural Resources
INDIAN RESERVE NO. 27

Date: 1994
G2576

G-5216

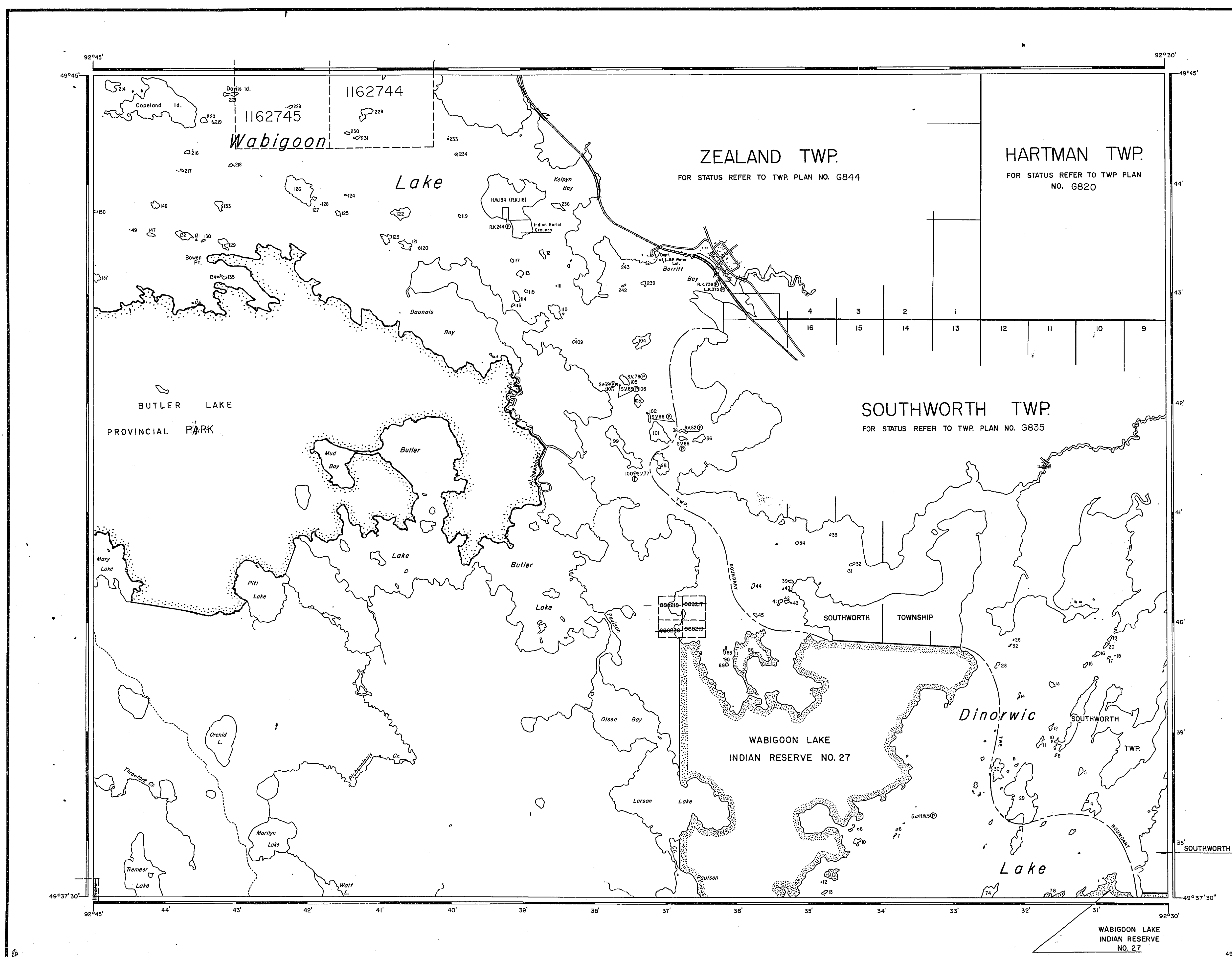
G-5216

BUTLER LAKE

BUTLER LAKE

025-0

025-0



LEGEND

HIGHWAY AND ROUTE No.	
OTHER ROADS	
TRAILS	
SURVEYED LINES:	
TOWNSHIPS, BASE LINES, ETC.	
LOTS, MINING CLAIMS, PARCELS, ETC.	
UNSURVEYED LINES:	
LOT LINES	
PARCEL BOUNDARY	
MINING CLAIMS ETC.	
RAILWAY AND RIGHT OF WAY	
UTILITY LINES	
NON-PERENNIAL STREAM	
FLOODING OR FLOODING RIGHTS	
SUBDIVISION OR COMPOSITE PLAN	
RESERVATIONS	
ORIGINAL SHORELINE	
MARSH OR MUSKEG	
MINES	
TRAVERSE MONUMENT	

DISPOSITION OF CROWN LANDS

TYPE OF DOCUMENT	SYMBOL
PATENT, SURFACE & MINING RIGHTS	
" SURFACE RIGHTS ONLY	
" MINING RIGHTS ONLY	
LEASE, SURFACE & MINING RIGHTS	
" SURFACE RIGHTS ONLY	
" MINING RIGHTS ONLY	
LICENCE OF OCCUPATION	
ORDER-IN-COUNCIL	
RESERVATION	
CANCELLED	
SAND & GRAVEL	

NOTE: MINING RIGHTS IN PARCELS PATENTED PRIOR TO MAY 6, 1913, VESTED IN ORIGINAL PATENTEE BY THE PUBLIC LANDS ACT, R.S.O. 1970, CHAP. 380, SEC. 63, SUBSEC. 1.

REFERENCES

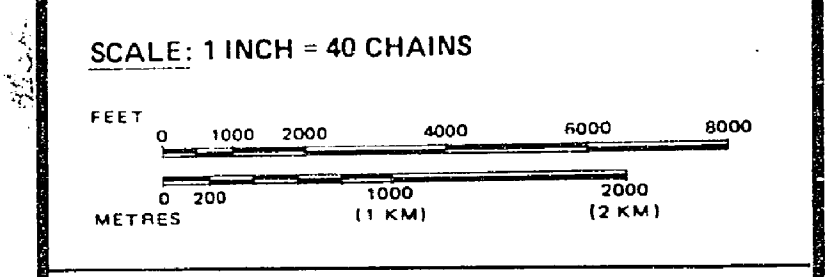
AREAS WITHDRAWN FROM DISPOSITION

Description	Order No.	Date	Disposition	File
M.R.O. - MINING RIGHTS ONLY				
S.R.O. - SURFACE RIGHTS ONLY				
M.F.S. - MINING AND SURFACE RIGHTS				

FLOODING

RESERVED THE RIGHT TO HOLD THE WATERS OF WABIGOON LAKE TO ELEVATION NOT EXCEEDING 1209.92 FEET THE SAID ELEVATION OF 1209.92 FEET IS RELATED TO A READING OF 725 FEET ON THE FORMER GAUGE AS ESTABLISHED BY THE DEPARTMENT OF PUBLIC WORKS, ONTARIO, IN THE YEAR 1917, ON THE DOMINION GOVERNMENT DOCK AT DRYDEN, AND IS REFERRED TO A BENCH MARK SHOW A BRASS PIN AT ELEVATION 103.44 FEET ON TOP OF THE EAST END OF THE DAM AT DRYDEN

WATER POWER LEASE AGREEMENT NO. 1,
20 YEARS, FROM 15th AUG. 1947 TO 14th AUG. 1967
FILES 11916, 53499



AREA

BUTLER LAKE

M.N.R. ADMINISTRATIVE DISTRICT

DRYDEN

MINING DIVISION

KENORA

LAND TITLES / REGISTRY DIVISION

KENORA

Effective: FEB 15 1994

165 10 11 12 1 2 3 4 5 6

Ministry of Land Management
Natural Resources Branch
Ontario

Date: JANUARY, 1984

Number: **G-2576**

DATE OF ISSUE
JAN 27 1988
PROVINCIAL RECORDING
OFFICE - SUDBURY

THE INFORMATION THAT APPEARS ON THIS MAP HAS BEEN COMPILED FROM VARIOUS SOURCES AND ACCURACY IS NOT GUARANTEED. THOSE WISHING TO STAKE MINING CLAIMS SHOULD CONSULT WITH THE MINING RECORDER, MINISTRY OF NORTHERN DEVELOPMENT AND MINES, FOR ADDITIONAL INFORMATION ON THE STATUS OF THE LANDS SHOWN HEREON.

TRIM LINE



G-5216

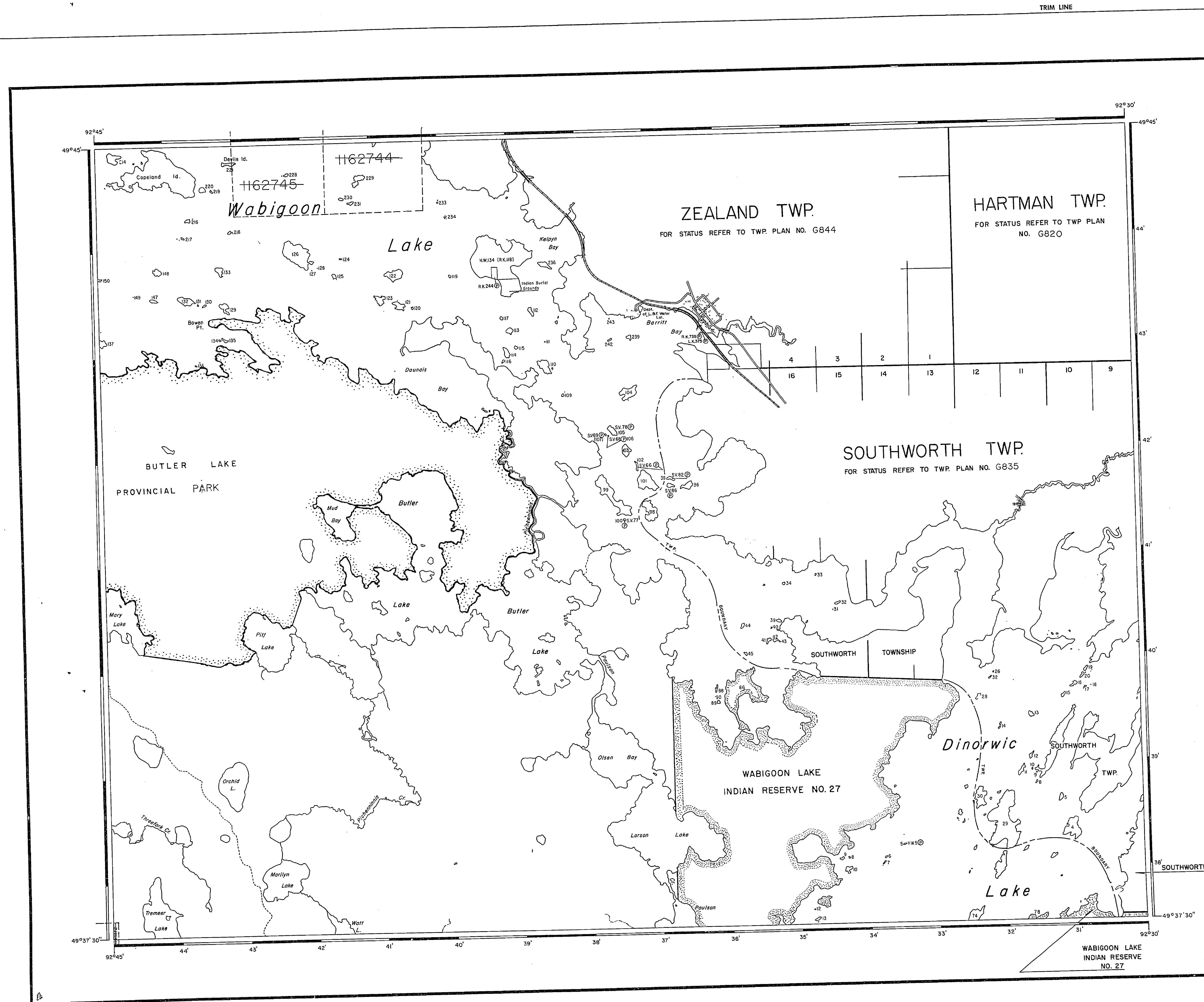
G-5216

BUTLER LAKE

BUTLER LAKE

G-5216

G-5216



LEGEND

HIGHWAY AND ROUTE No.

OTHER ROADS

TRAILS

SURVEYED LINES: TOWNSHIPS, BASE LINES, ETC.

LOTS, MINING CLAIMS, PARCELS, ETC.

UNSURVEYED LINES: LOT LINES

PARCEL BOUNDARY

MINING CLAIMS ETC.

RAILWAY AND RIGHT OF WAY

UTILITY LINES

NON-PERENNIAL STREAM

FLOODING OR FLOODING RIGHTS

SUBDIVISION OR COMPOSITE PLAN RESERVATIONS

ORIGINAL SHORELINE

MARSH OR MUSKEG

MINES

TRAVERSE MONUMENT

DISPOSITION OF CROWN LANDS

TYPE OF DOCUMENT	SYMBOL
PATENT, SURFACE & MINING RIGHTS	
" SURFACE RIGHTS ONLY	
" MINING RIGHTS ONLY	
LEASE, SURFACE & MINING RIGHTS	
" SURFACE RIGHTS ONLY	
" MINING RIGHTS ONLY	
LICENCE OF OCCUPATION	
ORDER-IN-COUNCIL	
RESERVATION	
CANCELLED	
SAND & GRAVEL	

NOTE: MINING RIGHTS IN PARCELS PATENTED PRIOR TO MAY 6, 1913, VESTED IN ORIGINAL PATENTEES BY THE PUBLIC LANDS ACT, R.S.O. 1910, CHAP. 380, SEC. 63, SUBSEC. 1.

REFERENCES

AREAS WITHDRAWN FROM DISPOSITION

Description	Order No.	Date	Disposition	File
M.R.O. - MINING RIGHTS ONLY				
S.R.O. - SURFACE RIGHTS ONLY				
M+S. - MINING AND SURFACE RIGHTS				

FLOODING

RESERVED THE RIGHT TO HOLD THE WATERS OF WABIGOON LAKE TO ELEVATION NOT EXCEEDING 1209.92 FEET THE SAID ELEVATION OF 1209.92 FEET IS RELATED TO A READING OF 725 FEET ON THE FORMER GAUGE AS ESTABLISHED BY THE DEPARTMENT OF PUBLIC WORKS, ONTARIO, IN THE YEAR 1917. ON THE DOMINION GOVERNMENT DOCK AT DRYDEN, AND IS REFERRED TO A BENCH MARK BEING A BRASS PIN AT ELEVATION 123.44 FEET ON TOP OF THE EAST END OF THE DAM AT DRYDEN.

WATER POWER LEASE AGREEMENT NO. 1, 20 YEARS, FROM 15th AUG. 1947 TO 14th AUG. 1967
FILES: 11316, 13459

SCALE: 1 INCH = 40 CHAINS

FEET: 0 1000 2000 4000 6000 8000

METRES: 0 100 200 400 600 800

AREA

BUTLER LAKE

M.N.R. ADMINISTRATIVE DISTRICT: DRYDEN

MINING DIVISION: KENORA

LAND TITLES / REGISTRY DIVISION: KENORA

Ministry of Natural Resources Ontario

Land Management Branch

Date: JANUARY, 1984

Number: G-2576


THE INFORMATION THAT APPEARS ON THIS MAP HAS BEEN COMPILED FROM VARIOUS SOURCES AND ACCURACY IS NOT GUARANTEED. THOSE WISHING TO STAKE MINING CLAIMS SHOULD CONSULT WITH THE MINING RECORDER, MINISTRY OF NORTHERN DEVELOPMENT AND MINES FOR ADDITIONAL INFORMATION ON THE STATUS OF THE LANDS SHOWN HEREON.

DATE OF ISSUE

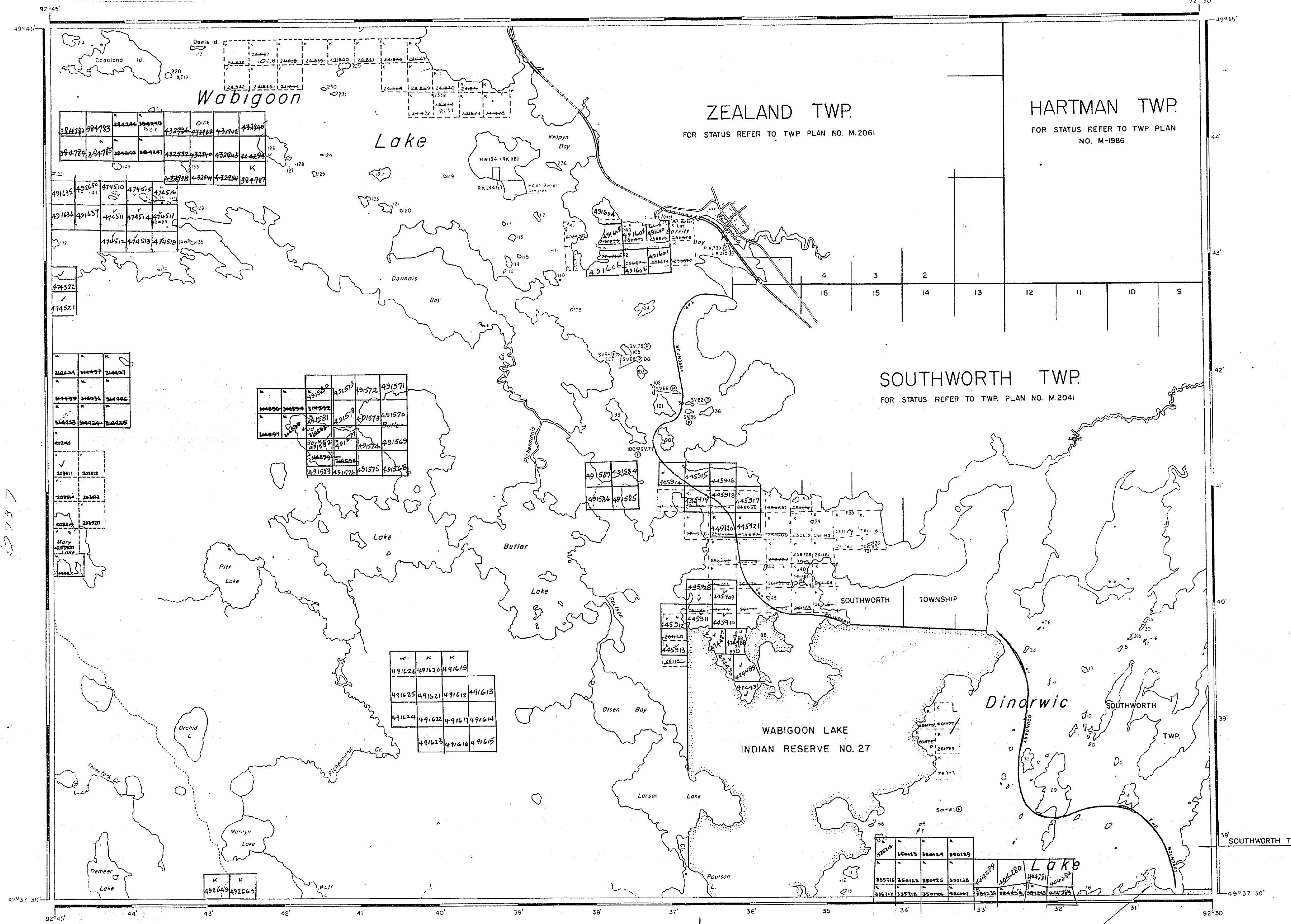
FEB 27 1998

PROVINCIAL RECORDING OFFICE - SUDBURY

TRIM LINE



2723



AREA OF
BUTLER LAKE

DISTRICT OF
KENORA

KENORA
MINING DIVISION
SCALE: 1-INCH = 40 CHAINS

LEGEND

PATENTED LAND	⊙
CROWN LAND SALE	CS
LEASES	⊕
LOCATED LAND	⊖
LICENSE OF OCCUPATION	L.O.
MINING RIGHTS ONLY	M.R.O.
SURFACE RIGHTS ONLY	S.R.O.
ROADS	—
IMPROVED ROADS	—
KING'S HIGHWAYS	—
RAILWAYS	—
POWER LINES	—
MARSH OR MUSKEG	—
MINES	⊗
CANCELLED	C

NOTES

400' Reserve around all lakes and rivers to Dept. of Lands & Forests.

All islands in Wabigoon Lake withdrawn from staking under Sec. 39 Sub. C. of Mining Act.

KENORA

FILED
REPT. FEB 21 1872
RECEIPT NO.
MINING DIVISION

Apr 25/72
4/5/72
4/11/72
4/14/73
Apr 21/73
MAY 22/73
Apr 21/74
May 2/74

2723 2341

NATIONAL TOPOGRAPHIC SERIES 52 F 10
PLAN NO. **M.2723**

ONTARIO
DEPARTMENT OF MINES
AND NORTHERN AFFAIRS

M.2723 Butler L.

2663

G-5210

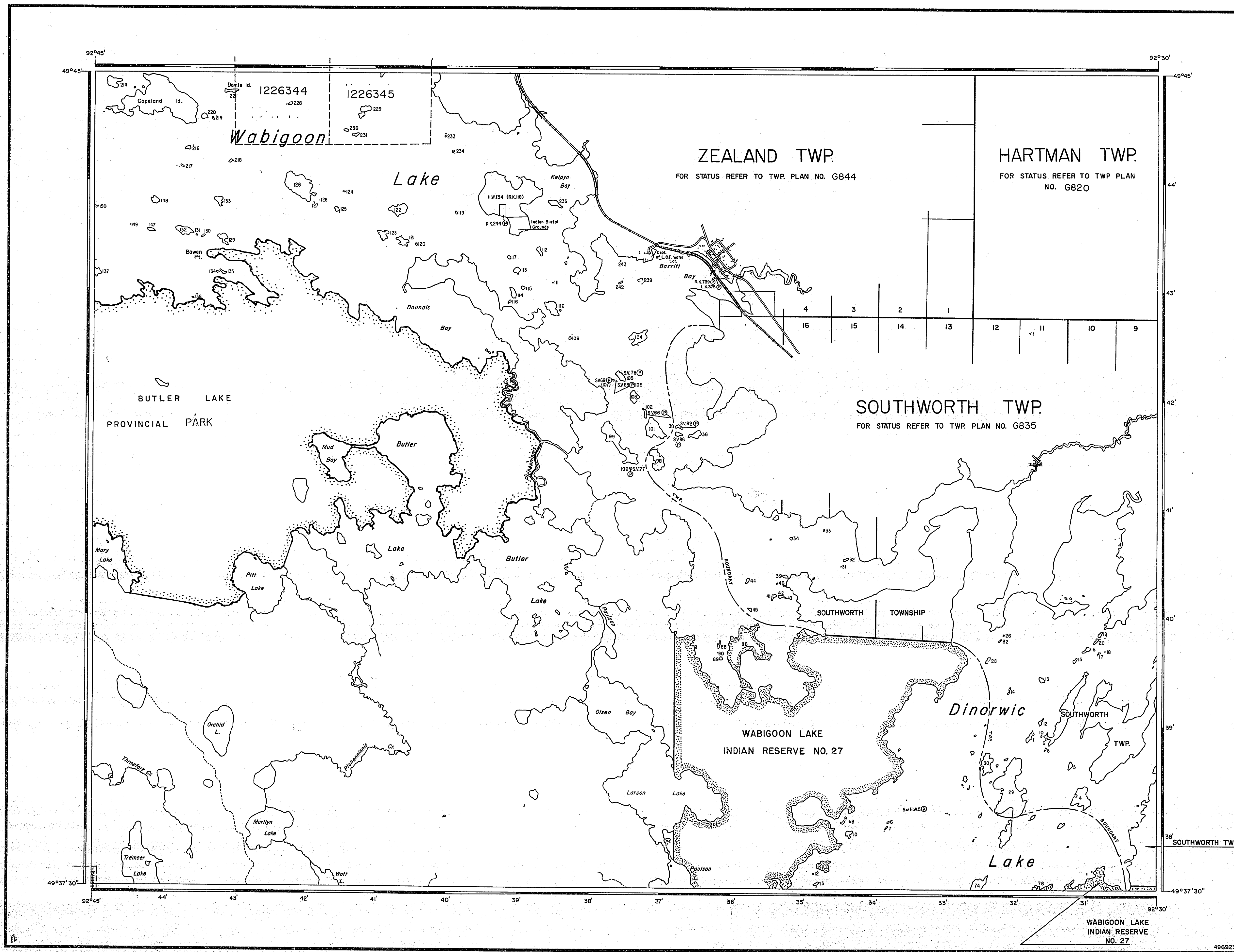
BUTLER LAKE

G-5210

G-5210

BUTLER LAKE

G-5210



TRIM LINE

TRIM LINE

LEGEND

- HIGHWAY AND ROUTE No.
- OTHER ROADS
- TRAILS
- SURVEYED LINES:
 - TOWNSHIPS, BASE LINES, ETC.
 - LOTS, MINING CLAIMS, PARCELS, ETC.
- UNSURVEYED LINES:
 - LOT LINES
 - PARCEL BOUNDARY
 - MINING CLAIMS ETC.
- RAILWAY AND RIGHT OF WAY
- UTILITY LINES
- NON-PERENNIAL STREAM
- FLOODING OR FLOODING RIGHTS
- SUBDIVISION OR COMPOSITE PLAN
- RESERVATIONS
- ORIGINAL SHORELINE
- MARSH OR MUSKEG
- MINES
- TRAVERSE MONUMENT

DISPOSITION OF CROWN LANDS

TYPE OF DOCUMENT	SYMBOL
PATENT, SURFACE & MINING RIGHTS	
" SURFACE RIGHTS ONLY	
" MINING RIGHTS ONLY	
LEASE, SURFACE & MINING RIGHTS	
" SURFACE RIGHTS ONLY	
" MINING RIGHTS ONLY	
LICENSE OF OCCUPATION	
ORDER-IN-COUNCIL	
RESERVATION	
CANCELLED	
SAND & GRAVEL	

NOTE: MINING RIGHTS IN PARCELS PATENTED PRIOR TO MAY 6, 1913, VESTED IN ORIGINAL PATENTEES BY THE PUBLIC LANDS ACT, R.S.O. 1970, CHAP. 380, SEC. 63, SUBSEC. 1.

REFERENCES

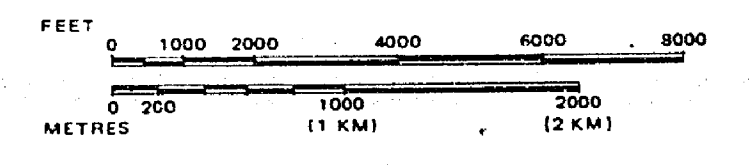
AREAS WITHDRAWN FROM DISPOSITION				
M.R.O. - MINING RIGHTS ONLY				
S.R.O. - SURFACE RIGHTS ONLY				
M.+S. - MINING AND SURFACE RIGHTS				
Description	Order No.	Date	Disposition	File

FLOODING

RESERVED THE RIGHT TO HOLD THE WATERS OF WABIGOON LAKE TO ELEVATION NOT EXCEEDING 1203.92 FEET. THE SAID ELEVATION OF 1203.92 FEET IS RELATED TO A READING OF 72.5 FEET ON THE FORMER GAUGE AS ESTABLISHED BY THE DEPARTMENT OF PUBLIC WORKS, ONTARIO, IN THE YEAR 1917, ON THE DOMINION GOVERNMENT DAM AT DRYDEN, AND IS REFERRED TO A BENCH MARK BEING A BRASS PIN AT ELEVATION 1203.44 FEET ON TOP OF THE EAST END OF THE DAM AT DRYDEN.

WATER POWER LEASE AGREEMENT NO. 1,
20 YEARS, FROM 15th AUG. 1947 TO 14th AUG. 1967
FILES 11916, 53499

SCALE: 1 INCH = 40 CHAINS

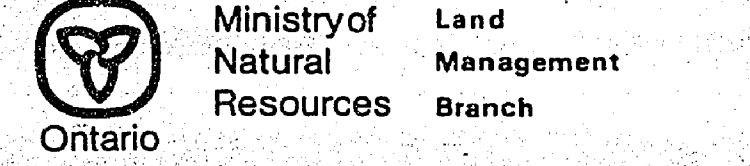


AREA

BUTLER LAKE

M.N.R. ADMINISTRATIVE DISTRICT
DRYDEN
 MINING DIVISION
KENORA
 LAND TITLES / REGISTRY DIVISION
KENORA

THE INFORMATION THAT APPEARS ON THIS MAP HAS BEEN COMPILED FROM VARIOUS SOURCES AND ACCURACY IS NOT GUARANTEED. THOSE WISHING TO STAKE MINING CLAIMS SHOULD CONSULT WITH THE MINING RECORDER, MINISTRY OF NORTHERN DEVELOPMENT AND MINES FOR ADDITIONAL INFORMATION ON THE STATUS OF THE LANDS SHOWN HEREON.



Ministry of Natural Resources
 Land Management Branch
 Date JANUARY, 1984
 Number **G-2576**

496923


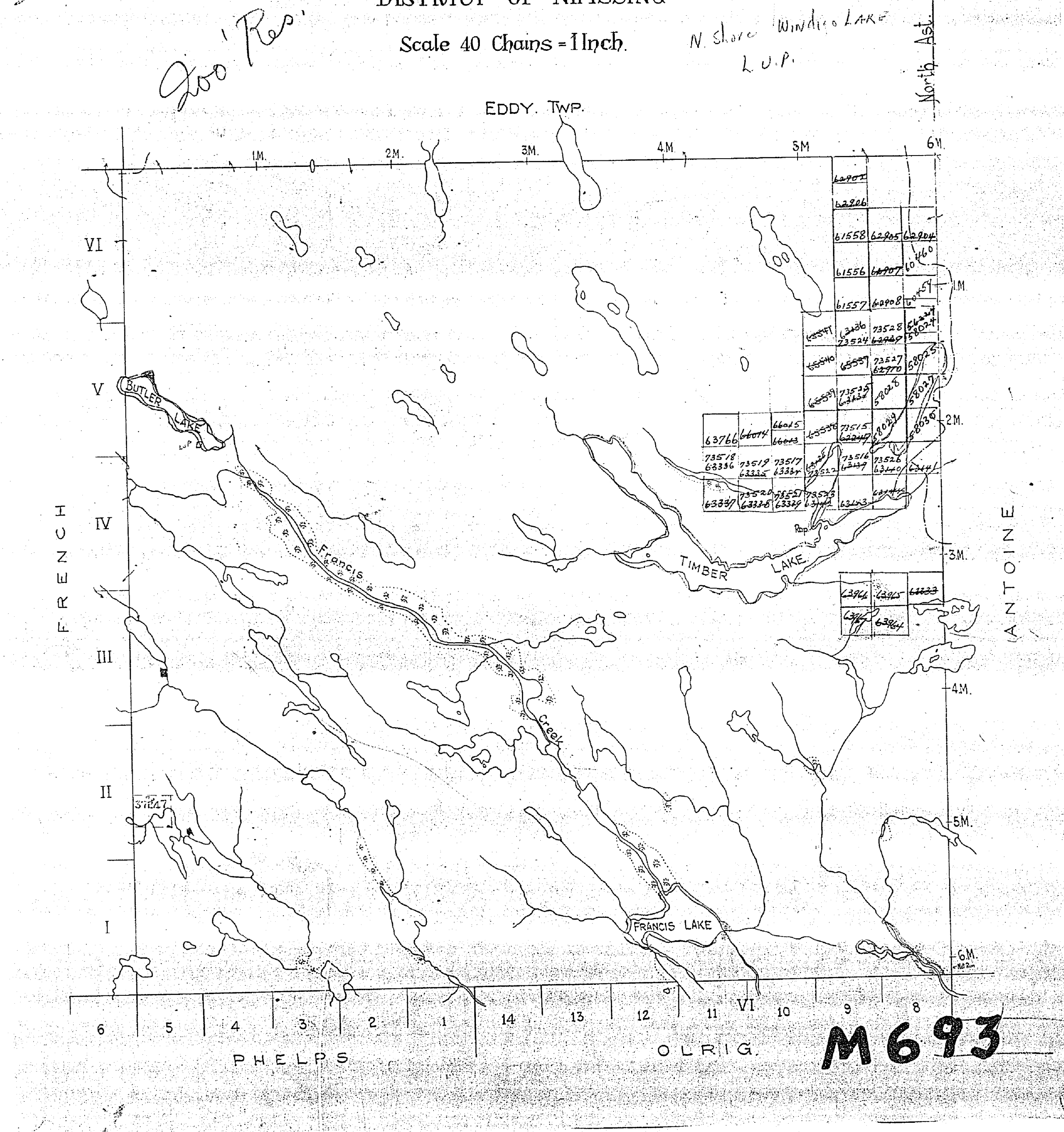
693

BUTLER

DISTRICT OF NIPISSING

Scale 40 Chains = 1 Inch

*N. Shore Windigo Lake
L.U.P.*

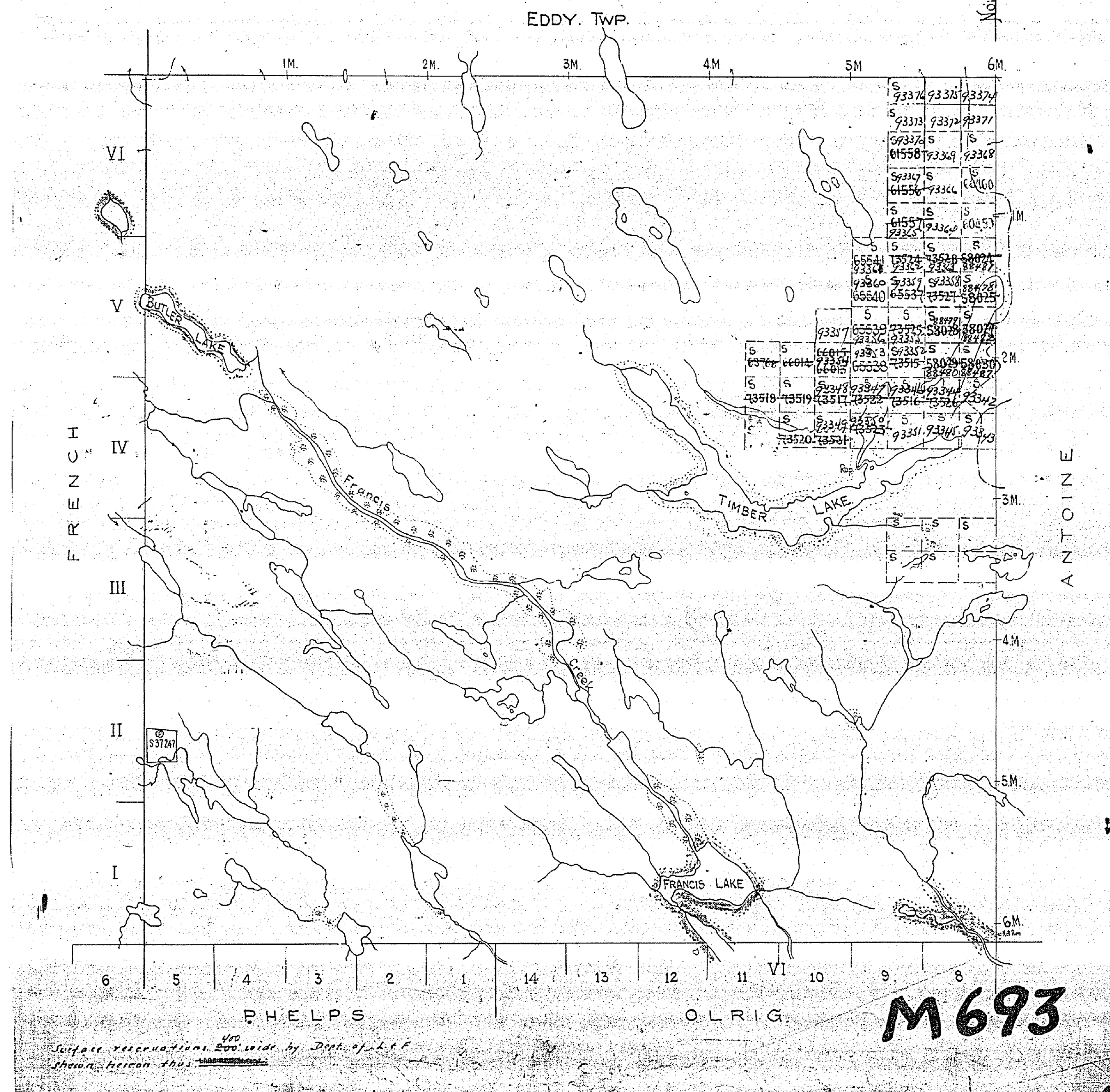


693

BUTLER

DISTRICT OF NIPISSING

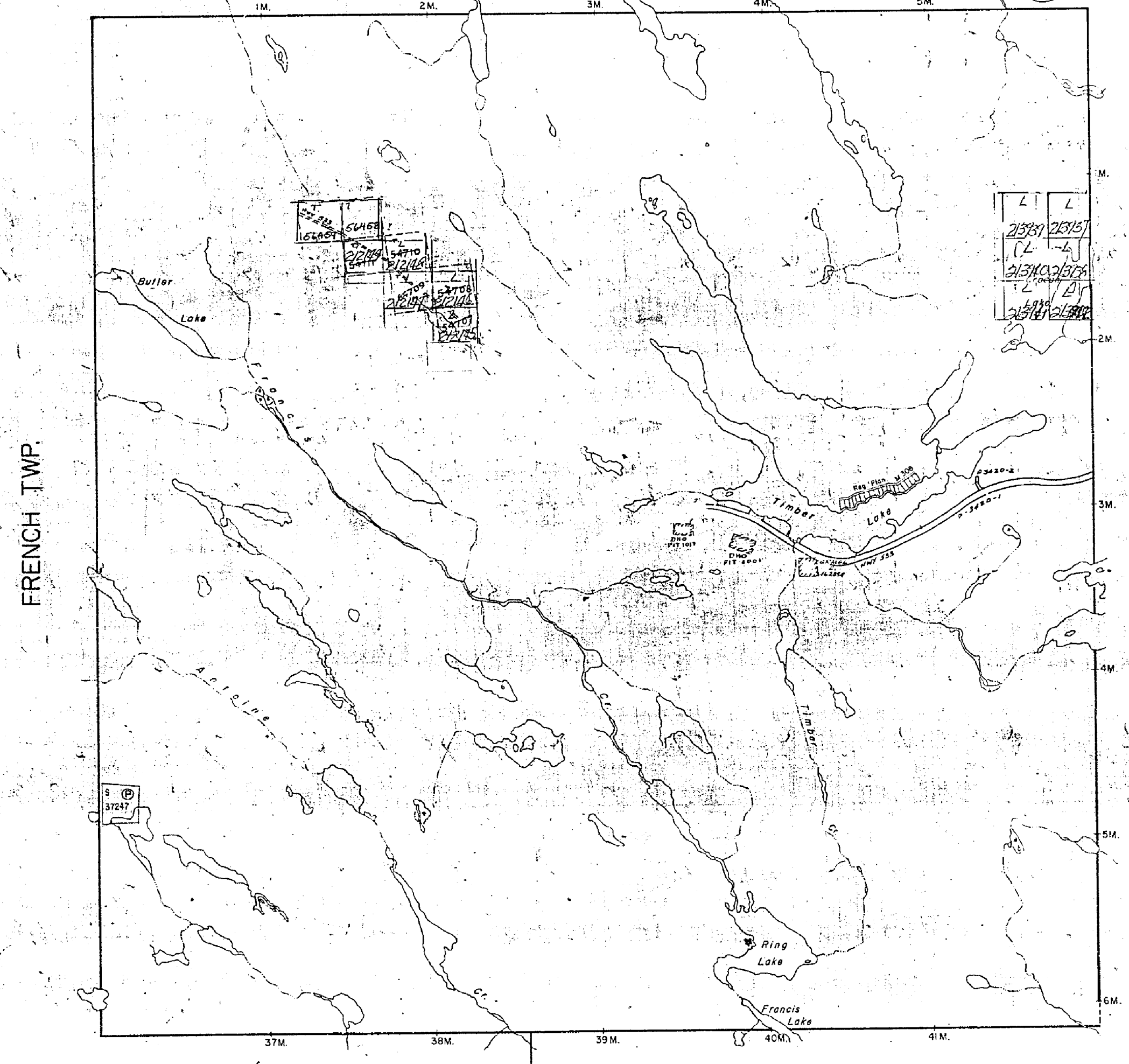
Scale 40 Chains = 1 Inch



693

EDDY TWP

Old




FRENCH TWP.

ANTOINE TWP.

PHELPS TWP.

OLRIG TWP.

THE TOWNSHIP
OF
BUTLER
DISTRICT OF
NIPISSING
LARDER LAKE
MINING DIVISION



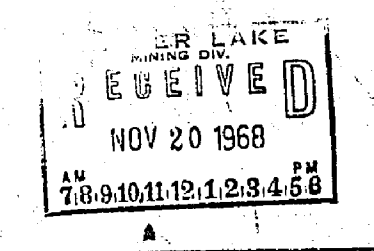
SCALE: 1-INCH=40 CHAINS

LEGEND

PATENTED LAND	⊙
CROWN LAND SALE	CS
LEASES	⊙
LOCATED LAND	Loc
LICENSE OF OCCUPATION	LO
MINING RIGHTS ONLY	M.R.O.
SURFACE RIGHTS ONLY	S.R.O.
ROADS	—
IMPROVED ROADS	—
KINGS HIGHWAYS	—
RAILWAYS	—
POWER LINES	—
MARSH OR MUSKOG	—
MINES	—
CANCELLED	—


NOTES

400' Surface Rights Reservation around all Lakes and Rivers.



PLAN NO. **M.693**

DEPARTMENT OF MINES
— ONTARIO —

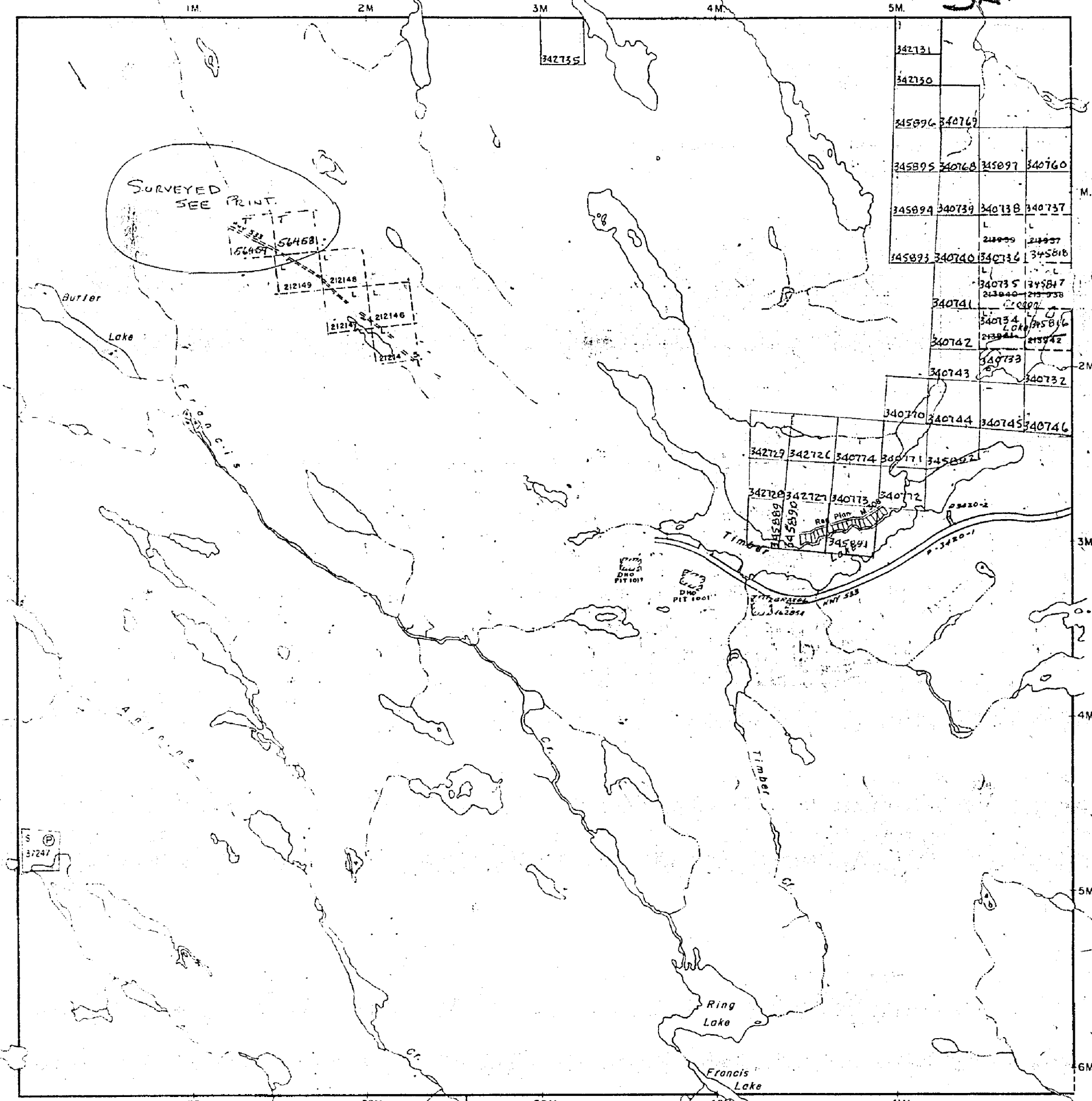


693

EDDY TWP

OLD
Jan 5/12

FRENCH TWP.



PHELPS TWP.

OLRIG TWP

ANTONE TWP.

THE TOWNSHIP
OF

BUTLER

DISTRICT OF
NIPISSING

SUDBURY
MINING DIVISION

SCALE: 1-INCH=40 CHAINS

LEGEND

PATENTED LAND	⊙
CROWN LAND SALE	CS
LEASES	⊙
LOCATED LAND	LOC
LICENSE OF OCCUPATION	L.O.
MINING RIGHTS ONLY	M.R.O.
SURFACE RIGHTS ONLY	S.R.O.
ROADS	—
IMPROVED ROADS	—
KING'S HIGHWAYS	—
RAILWAYS	—
POWER LINES	—
MARSH OR MUSKIEG	—
MINES	—
CANCELLED	—

NOTES

400' Surface Rights Reservoir around
of Lakes and Rivers

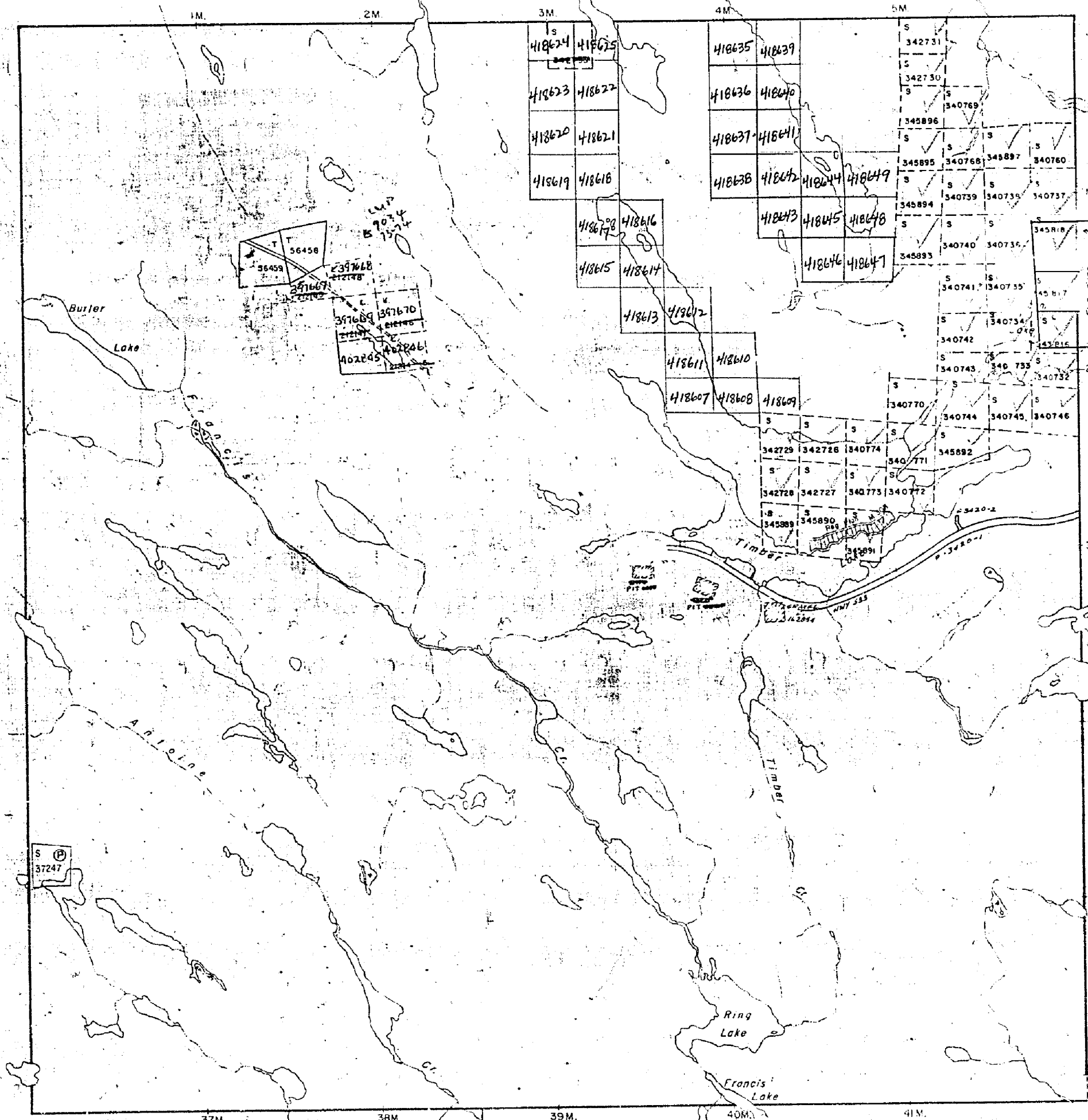
PLAN NO. **M.693**

DEPARTMENT OF MINES

— ONTARIO —

693

EDDY TWP



PHELPS TWP.

OLRIG TWP

THE TOWNSHIP OF

BUTLER

DISTRICT OF NIPISSING

SURVEY MINING DIVISION

SCALE: 1-INCH=40 CHAINS

LEGEND

PATENTED LAND	⊙
CROWN LAND SALE	⊙
LEASES	⊙
LOCATED LAND	⊙
LICENSE OF OCCUPATION	⊙
MINING RIGHTS ONLY	⊙
SURFACE RIGHTS ONLY	⊙
ROADS	—
IMPROVED ROADS	—
KING'S HIGHWAYS	—
TRAILWAYS	—
POWER LINES	—
MARSH OR MUSKES	—
MINES	—
CANCELLED	—

NOTES

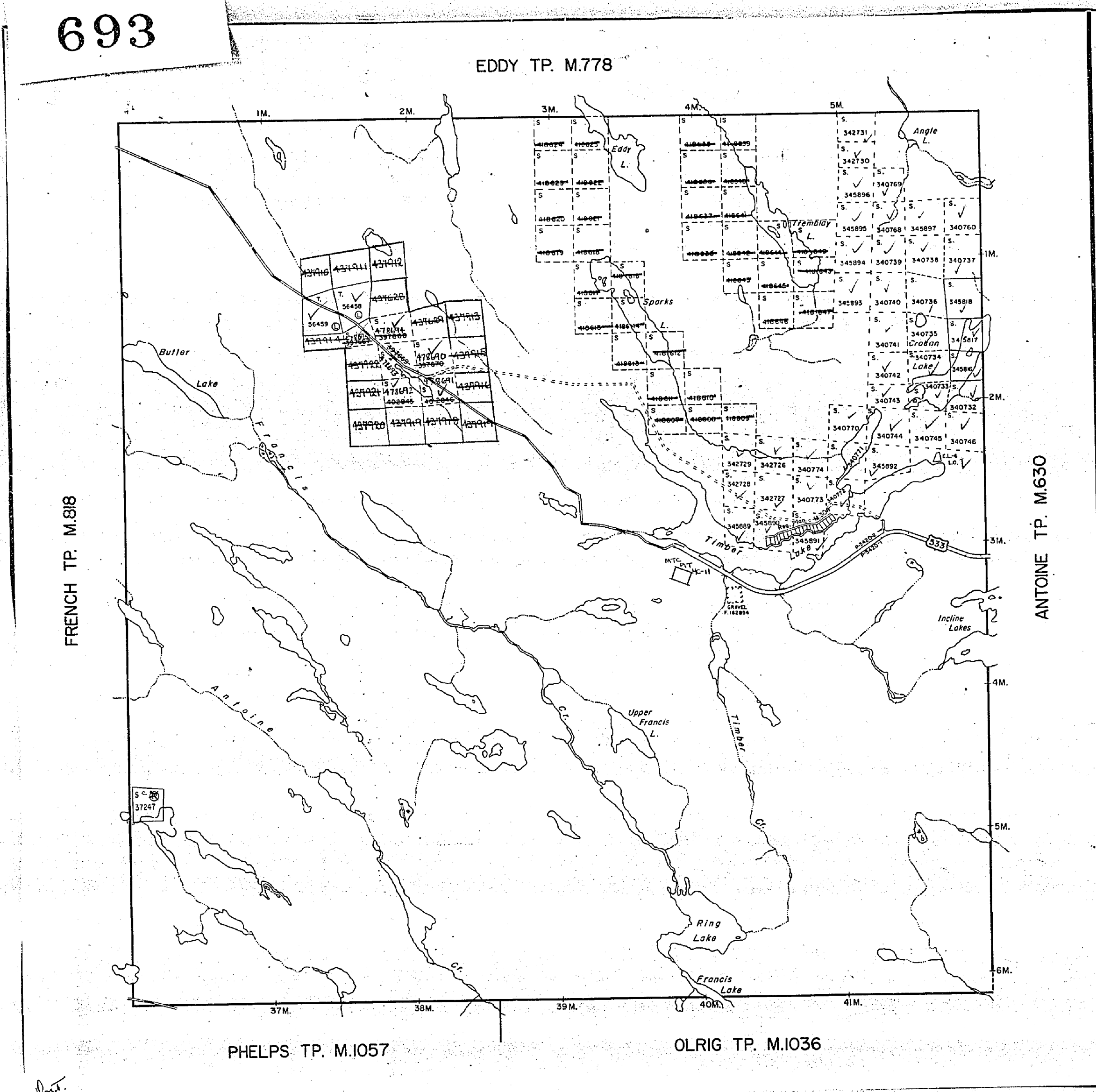
400 Surface Rights Reservation around
of Lakes and Rivers.

SURVEY RECEIVED
JAN 5 1973

BUTLER
PLAN NO. M.693

ONTARIO
DEPARTMENT OF MINES
AND NORTHERN AFFAIRS

693




THE TOWNSHIP OF
BUTLER
 DISTRICT OF
 NIPISSING
 SUBBURY
 MINING DIVISION
 SCALE: 1-INCH=40 CHAINS

LEGEND

- PATENTED LAND
- CROWN LAND SALE
- LEASES
- LOCATED LAND
- LICENSE OF OCCUPATION
- MINING RIGHTS ONLY
- SURFACE RIGHTS ONLY
- ROADS
- IMPROVED ROADS
- KING'S HIGHWAYS
- RAILWAYS
- POWER LINES
- MARSH OR MUSKEG
- MINES
- CANCELLED
- PATENTED S.R.O.

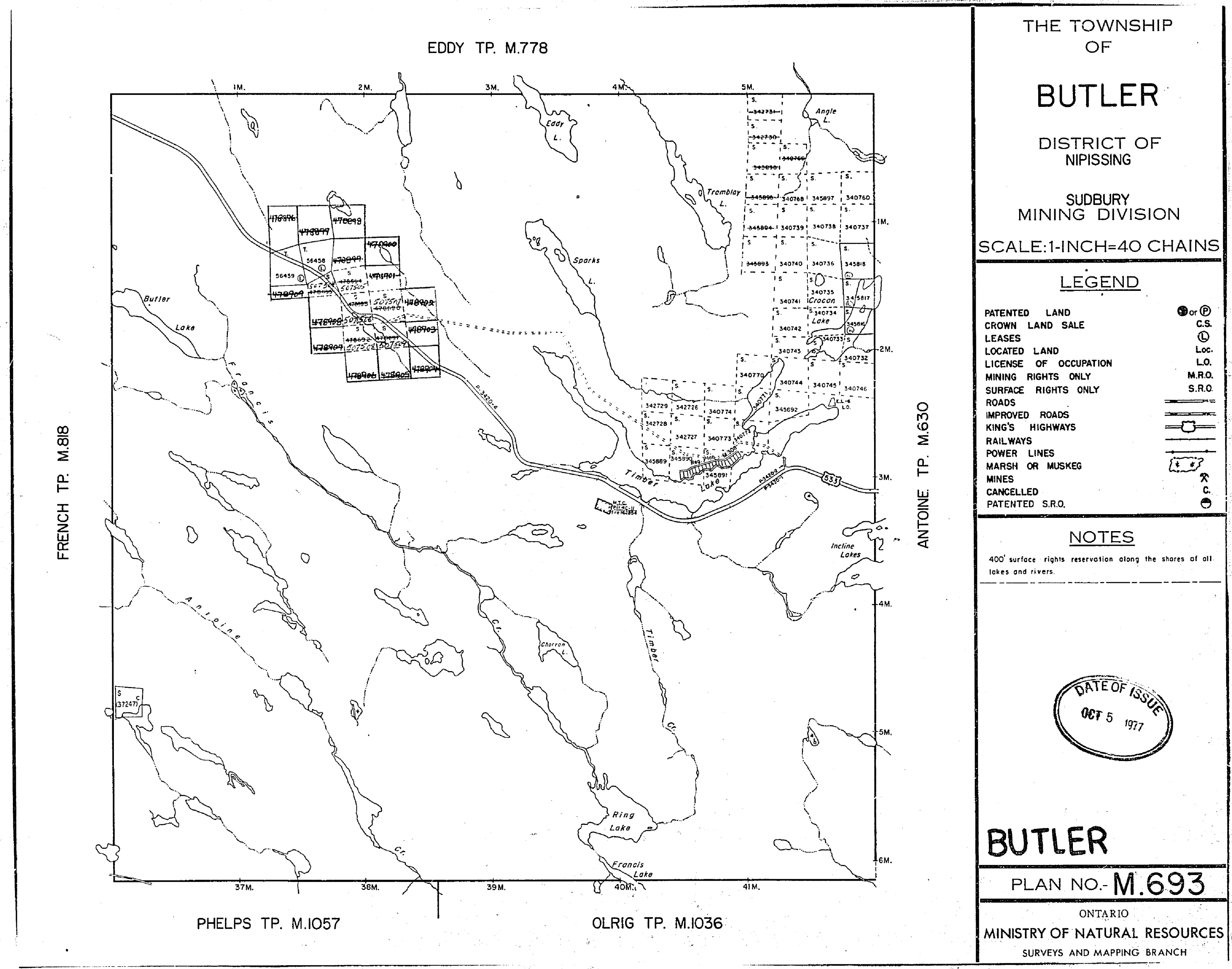
NOTES

400' surface rights reservation along the shores of all lakes and rivers.



BUTLER
 PLAN NO. **M.693**

ONTARIO
 MINISTRY OF NATURAL RESOURCES
 SURVEYS AND MAPPING BRANCH



THE TOWNSHIP
OF
BUTLER
DISTRICT OF
NIPISSING
SUBBURY
MINING DIVISION
SCALE: 1-INCH=40 CHAINS


LEGEND

PATENTED LAND	⊙ or ⊗
CROWN LAND SALE	C.S.
LEASES	⊙
LOCATED LAND	Loc.
LICENSE OF OCCUPATION	L.O.
MINING RIGHTS ONLY	M.R.O.
SURFACE RIGHTS ONLY	S.R.O.
ROADS	—
IMPROVED ROADS	—
KING'S HIGHWAYS	—
RAILWAYS	—
POWER LINES	—
MARSH OR MUSKEG	—
MINES	—
CANCELLED	—
PATENTED S.R.O.	⊙ or ⊗

NOTES
400' surface rights reservation along the shores of all lakes and rivers.

DATE OF ISSUE
OCT 5 1977

BUTLER
PLAN NO. M.693
ONTARIO
MINISTRY OF NATURAL RESOURCES
SURVEYS AND MAPPING BRANCH



I

BUTLER

DISTRICT OF NIPISSING

Scale 40 Chains = 1 Inch.

N. Shore Windigo LAKE
L.O.P.

200' Res.

