Paxton Twp.

Proudfoot Twp.

Devine Twp.

Mc Craney Twp.

ALGONQUIN PROVINCIAL PARK

BUTT LAKE

Kwonishi L.
Chibiabos L.
Chibiabos Cr.
Nipissing
North Astr.
Tim L.
Tim Lake
Shawshaw L.
Tim R.
Little Butt Lake
Ano L.
Musie L.
Canty L.
Popukiwis L.
Betty L.
Bee L.
Golitche L.
Magnetawan R.
Iagoo L.
Iagoo Cr.
Perhaki L.
Pugawagun L.
Little Pugawagun L.
Notagon L.
Muskrat Lake
David Cr.
David Lake
Bijou L.
Jewel L.
Graphite
Middle Lake
Shanty
Attree
Hambone L.
Magnetawan Lake
Acme L.
Hepburn Cr.
Patawawa R.
Mack L.
Mack
Mack Cr.
Petawawa R.
Ceres L.

1191255
1191256
1191254
1191252
1191253
1191258
1191259
1077367
1077366
1106393
1077369
1077370
1077371
1077372
1077373
1077374
1077375
1077376
1077377
1077378
1077379
1077380
1077381
1077382
1077383
1077384
1077385
1077386
1077387
1077388
1077389
1077390
1077391
1077392
1077393
1077394
1077395
1077396
1077397
1077398
1077399
1077400
1077401
1077402
1077403
1077404
1077405
1077406
1077407
1077408

64

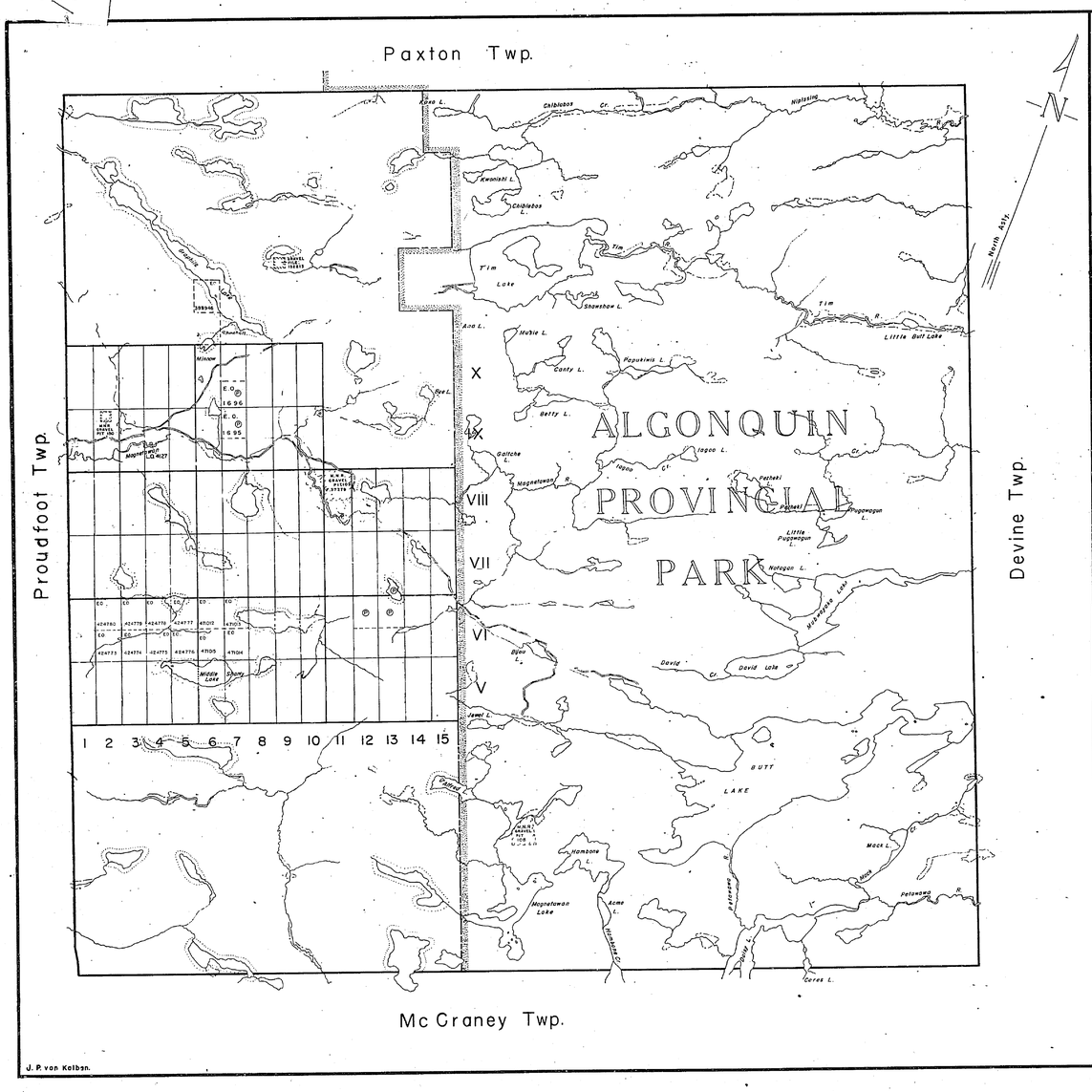

J. P. van Kalban.

THE TOWNSHIP OF

BUTT

DISTRICT OF NIPISSING

EASTERN ONTARIO MINING DIVISION

SCALE: 1-INCH=40 CHAINS

LEGEND

PATENTED LAND	P
CROWN LAND SALE	C.S.
LEASES	L
LOCATED LAND	Loc.
LICENSE OF OCCUPATION	L.O.
MINING RIGHTS ONLY	M.R.O.
SURFACE RIGHTS ONLY	S.R.O.
ROADS	
IMPROVED ROADS	
KING'S HIGHWAYS	
RAILWAYS	
POWER LINES	
MARSH OR MUSKEG	
MINES	
CANCELLED	c.

NOTES

400' Surface Rights Reservation around all lakes and rivers.

This Map Is Not To Be Used For Survey Purposes.

Mining Claims in the Sub-divided portion of this Township are accepted subject to section 53 of the Mining Act.

AREA WITHIN THE ALGONQUIN PROVINCIAL PARK WITHDRAWN FROM STAKING

DATE OF ISSUE
JAN - 4 1978
SURVEYS AND MAPPING BRANCH

PLAN NO.- M. 64

ONTARIO
MINISTRY OF NATURAL RESOURCES
SURVEYS AND MAPPING BRANCH

Paxton Twp.

Proudfoot Twp.

Devine Twp.

Mc Craney Twp.

ALGONQUIN PROVINCIAL PARK

BUTT LAKE

Little Butt Lake

Tim Lake

Tim R.

Chibiabos Cr.

Nipissing

Kwonishi L.

Chibiabos L.

Showshow L.

Ano L.

Musie L.

Canty L.

Papukimis L.

Betty L.

Gee L.

Golfche L.

Magnetawan R.

Iogoo L.

Iogoo Cr.

Pezhaki L.

Pugawagun L.

Little Pugawagun L.

Nofagan L.

Muskrat Lake

Bigo L.

David Cr.

David Lake

Jewel L.

Patten L.

Hambone L.

Magnetawan Lake

Acme L.

Hambone Cr.

Petawawa R.

Mack L.

Mack Cr.

Dale L.

Ceres L.

North Astr.

N

X

IX

VIII

VII

VI

V

1 2 3 4 5 6 7 8 9 10 11 12 13 14 15

SO 1191255 SO 1191256 SO 1191254 SO 1191252 SO 1191253 SO 1191258 SO 1191259

Middle Lake Shanty

M.N.R. GRAVEL PIT 1 LOT A CON. 1

M.N.R. GRAVEL PIT 1 LOT 1 CON. A

J. P. von Kalben.

THE TOWNSHIP OF

BUTT

DISTRICT OF NIPISSING

SOUTHERN ONTARIO MINING DIVISION

SCALE: 1-INCH=40 CHAINS

DATE OF ISSUE AUG 28 1997 PROVINCIAL RECORDING OFFICE - SUDBURY

LEGEND

PATENTED LAND	P
CROWN LAND SALE	C.S.
LEASES	L
LOCATED LAND	Loc.
LICENSE OF OCCUPATION	L.O.
MINING RIGHTS ONLY	M.R.O.
SURFACE RIGHTS ONLY	S.R.O.
ROADS	
IMPROVED ROADS	
KING'S HIGHWAYS	
RAILWAYS	
POWER LINES	
MARSH OR MUSKEG	
MINES	
CANCELLED	C.

NOTES

400' Surface Rights Reservation around all lakes and rivers.

This Map Is Not To Be Used For Survey Purposes.

Mining Claims in the Sub-divided portion of this Township are accepted subject to section 53 of the Mining Act.

AREA WITHIN THE ALGONQUIN PROVINCIAL PARK WITHDRAWN FROM STAKING

SAND AND GRAVEL

(G) QUARRY PERMIT

AREAS WITHDRAWN FROM DISPOSITION

M.R.O. — MINING RIGHTS ONLY
S.R.O. — SURFACE RIGHTS ONLY
M. & S. — MINING AND SURFACE RIGHTS

DESCRIPTION	ORDER NO.	DATE	DISPOSITION	FILE
(R)	W-50-103/94	NOV. 1/94	S&MR	19515O

THE INFORMATION THAT APPEARS ON THIS MAP HAS BEEN COMPILED FROM VARIOUS SOURCES, AND ACCURACY IS NOT GUARANTEED. THOSE WISHING TO STAKE MINING CLAIMS SHOULD CONSULT WITH THE MINING RECORDER, MINISTRY OF NORTHERN DEVELOPMENT AND MINES, FOR ADDITIONAL INFORMATION ON THE STATUS OF THE LANDS SHOWN HEREON.

PLAN NO.- M. 64

ONTARIO
MINISTRY OF NATURAL RESOURCES
SURVEYS AND MAPPING BRANCH

RES. GEO. W.OF PARK-SUDBURY / E.OF PARK-TWEED
M.N.R. DISTS. BRACEBRIDGE and ALGONQUIN PARK

42 M

BUTT TWP.

18 16 14 12 10 8 6 4 2

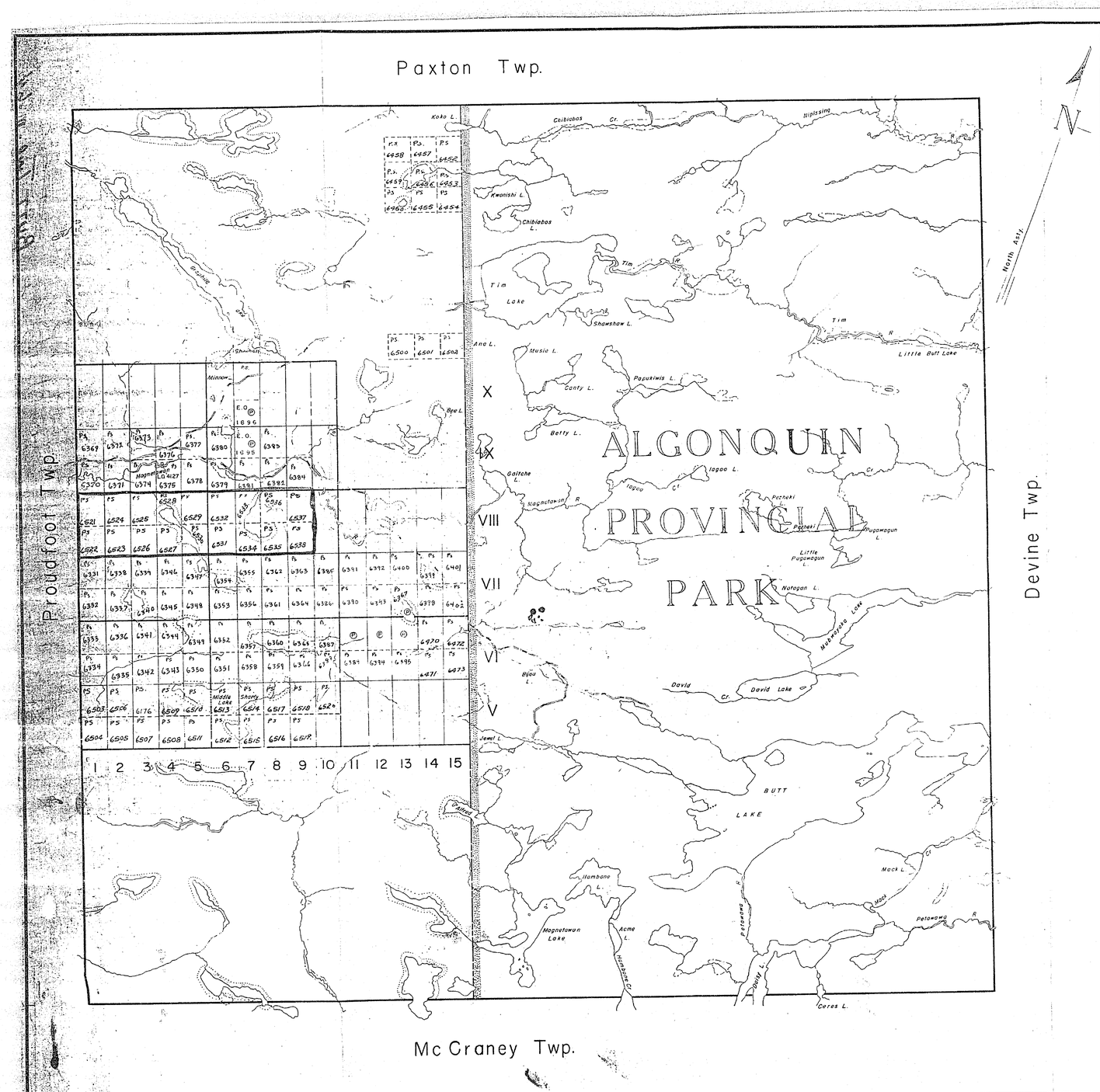

THE TOWNSHIP
OF

BUTT

DISTRICT OF
NIPISSING

PARRY SOUND
MINING DIVISION

SCALE: 1-INCH=40 CHAINS

LEGEND

PATENTED LAND	(P)
CROWN LAND SALE	C.S.
LEASES	(L)
LOCATED LAND	Loc.
LICENSE OF OCCUPATION	L.O.
MINING RIGHTS ONLY	M.R.O.
SURFACE RIGHTS ONLY	S.R.O.
ROADS	
IMPROVED ROADS	
KING'S HIGHWAYS	
RAILWAYS	
POWER LINES	
MARSH OR MUSKEG	
MINES	
CANCELLED	C.

NOTES

400' Surface Rights Reservation around all lakes and rivers

This Map Is Not To Be Used For Survey Purposes.

Mining Claims in the Sub-divided portion of this Township are accepted subject to section 53 of the Mining Act

LAND WITHIN THE ALGONQUIN PROVINCIAL PARK WITHDRAWN FROM STAKING

DEPT. OF MINES

ONT. DEPT. OF MINES
MINING LANDS BR.
THIS MAP FOR CHECKING PURPOSES ONLY – MUST NOT BE SOLD.

PLAN NO.- M. 64

DEPARTMENT OF MINES
— ONTARIO —

J. P. von Kalben.

Paxton Twp.

Proudfoot Twp.

Devine Twp.

Mc Craney Twp.

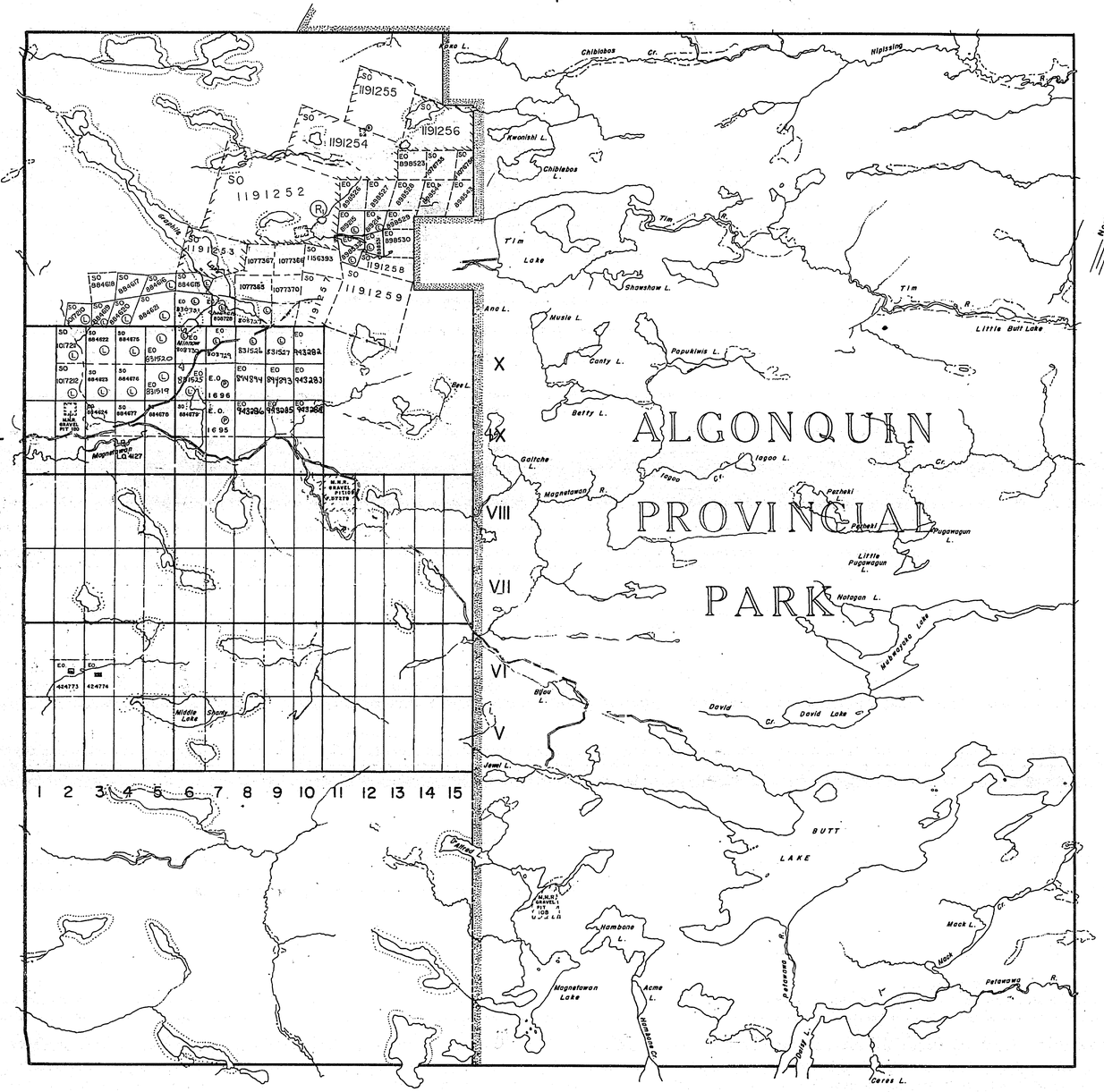

J. P. von Kalben.

THE TOWNSHIP
OF

BUTT

DISTRICT OF
NIPISSING

SOUTHERN ONTARIO
MINING DIVISION

SCALE: 1-INCH=40 CHAINS

LEGEND

PATENTED LAND	P
CROWN LAND SALE	C.S.
LEASES	L
LOCATED LAND	Loc.
LICENSE OF OCCUPATION	L.O.
MINING RIGHTS ONLY	M.R.O.
SURFACE RIGHTS ONLY	S.R.O.
ROADS	
IMPROVED ROADS	
KING'S HIGHWAYS	
RAILWAYS	
POWER LINES	
MARSH OR MUSKEG	
MINES	
CANCELLED	C.

NOTES

400' Surface Rights Reservation around all lakes and rivers.

This Map Is Not To Be Used For Survey Purposes.

Mining Claims in the Sub-divided portion of this Township are accepted subject to section 53 of the Mining Act.

AREA WITHIN THE ALGONQUIN PROVINCIAL PARK WITHDRAWN FROM STAKING

SAND AND GRAVEL

Ⓠ QUARRY PERMIT

AREAS WITHDRAWN FROM DISPOSITION

M.R.O. — MINING RIGHTS ONLY
S.R.O. — SURFACE RIGHTS ONLY
M. & S. — MINING AND SURFACE RIGHTS

DESCRIPTION	ORDER NO.	DATE	DISPOSITION	FILE
Ⓡ	W-50-103/94	NOV. 1/94	SBMR	13550

THE INFORMATION THAT APPEARS ON THIS MAP HAS BEEN COMPILED FROM VARIOUS SOURCES, AND ACCURACY IS NOT GUARANTEED. THOSE WISHING TO STAKE MINING CLAIMS SHOULD CONSULT WITH THE MINING RECORDER, MINISTRY OF NORTHERN DEVELOPMENT AND MINES, FOR ADDITIONAL INFORMATION ON THE STATUS OF THE LANDS SHOWN HEREON.

PLAN NO.- M. 64

ONTARIO
MINISTRY OF NATURAL RESOURCES
SURVEYS AND MAPPING BRANCH

RES. GEO. W.OF PARK-SUDBURY / E.OF PARK-TWEED
M.N.R. DISTS. BRACEBRIDGE
and
ALGONQUIN PARK

Paxton Twp.

Mc Crancy Twp.

Devine Twp.

North Arm

ALGONQUIN PROVINCIAL PARK

THE TOWNSHIP OF BUTT

DISTRICT OF NIPISSING

EASTERN ONTARIO MINING DIVISION

SCALE: 1-INCH=40 CHAINS

LEGEND

PATENTED LAND	(P)
CROWN LAND SALE	C.S.
LEASES	(L)
LOCATED LAND	Loc.
LICENSE OF OCCUPATION	L.O.
MINING RIGHTS ONLY	M.R.O.
SURFACE RIGHTS ONLY	S.R.O.
ROADS	
IMPROVED ROADS	
KING'S HIGHWAYS	
RAILWAYS	
POWER LINES	
MARSH OR MUSKEG	
MINES	
CANCELLED	C.

NOTES

400' Surface Rights Reservation around all lakes and rivers

This Map Is Not To Be Used For Survey Purposes.

Mining Claims in the Sub-divided portion of this Township are accepted subject to section 53 of the Mining Act.

THIS PART OF THE ALGONQUIN PROVINCIAL PARK WITHDRAWN FROM STAKING

DATE OF ISSUE NOV 9 1967 ONTARIO DEPT. OF MINES

ONT. DEPT. OF MINES MINING LANDS BR. THIS MAP FOR CHECKING PURPOSES ONLY – MUST NOT BE SOLD.

PLAN NO.- M. 64

DEPARTMENT OF MINES ONTARIO —

ORIGINAL – VERY POOR QUALITY

Paxton Twp.

Proudfoot Twp.

Devine Twp.

Mc Cranery Twp.

ALGONQUIN PROVINCIAL PARK

Chibiabos Cr.

Nipissing R.

Chibiabos L.

Tim Lake

Tim R.

Shawshaw L.

Little Butt Lake

North Arm

Conty L.

Pogamasing

Betty L.

Goitche L.

Tagoo L.

Tagoo Cr.

Kagnetawan R.

Pogamagun L.

Little Pogamagun L.

Notagon L.

Mackenzie Lake

Pigou L.

David Cr.

David Lake

Jewel L.

BUTT LAKE

Hambone L.

Magnetawan Lake

Acme L.

Petawawa R.

Mack L.

Petawawa

Spirit L.

Cerus L.

Kagnetawan R.

Fuzzies L.

Pogamagun L.

Little Pogamagun L.

Notagon L.

Mackenzie Lake

Pigou L.

David Cr.

David Lake

Jewel L.

Hambone L.

Magnetawan Lake

Acme L.

Petawawa R.

Mack L.

Petawawa

Spirit L.

Cerus L.

Roads

Magnetawan Lake Rd.

Middle Lake Rd.

Mack L. Rd.

Spirit L. Rd.

Cerus L. Rd.

Lots

1 2 3 4 5 6 7 8 9 10 11 12 13 14 15

Concessions

VIII VII VI V

Patented Lots

6498 6497 6490 6491 6492 6486 6487 6484 6483 6481 6495 6479 6477 6500 6501 6502 6373 6377 6380 6383 6369 6372 6376 6384 6370 6371 6374 6375 6378 6379 6381 6382 6528 6529 6532 6536 6521 6525 6531 6534 6535 6538 6331 6338 6339 6346 6347 6355 6362 6363 6385 6391 6392 6401 6332 6337 6340 6345 6348 6353 6361 6364 6398 6402 6333 6336 6341 6344 6349 6352 6357 6360 6366 6387 6389 6394 6395 6334 6335 6342 6343 6350 6351 6358 6359 6365 6503 6506 6509 6510 6513 6514 6517 6518 6520 6504 6505 6507 6508 6511 6512 6515 6516 6519 6762 6764 6752 6749 6750 6756 6763 6765 6753 6754 6755 6757 6761 6758 6759 6760

Crown Land Sale

37293

Lots 36001 36000 35990 35991

Mining Claims

L.O. 4627

Mining Claims

1696

THE TOWNSHIP OF

BUTT

DISTRICT OF NIPISSING

EASTERN ONTARIO MINING DIVISION

SCALE: 1-INCH=40 CHAINS

LEGEND

PATENTED LAND	(P)
CROWN LAND SALE	C.S.
LEASES	(L)
LOCATED LAND	Loc.
LICENSE OF OCCUPATION	L.O.
MINING RIGHTS ONLY	M.R.O.
SURFACE RIGHTS ONLY	S.R.O.
ROADS	
IMPROVED ROADS	
KING'S HIGHWAYS	
RAILWAYS	
POWER LINES	
MARSH OR MUSKEG	
MINES	X
CANCELLED	C.

NOTES

400' Surface Rights Reservation around all lakes and rivers

This Map Is Not To Be Used For Survey Purposes.

Mining Claims in the Subdivided portion of this Township are accepted subject to section 53 of the Mining Act.

AREA WITHIN THE ALGONQUIN PROVINCIAL PARK WITHDRAWN FROM STAKING

ONT. DEPT. OF MINES MINING LANDS BR. THIS MAP FOR CHECKING PURPOSES ONLY – MUST NOT BE SOLD.

DATE OF ISSUE FEB 5 1968 ONTARIO DEPT. OF MINES

PLAN NO.- M. 64

DEPARTMENT OF MINES — ONTARIO —

J. P. von Kolben.

ORIGINAL – VERY POOR QUALITY

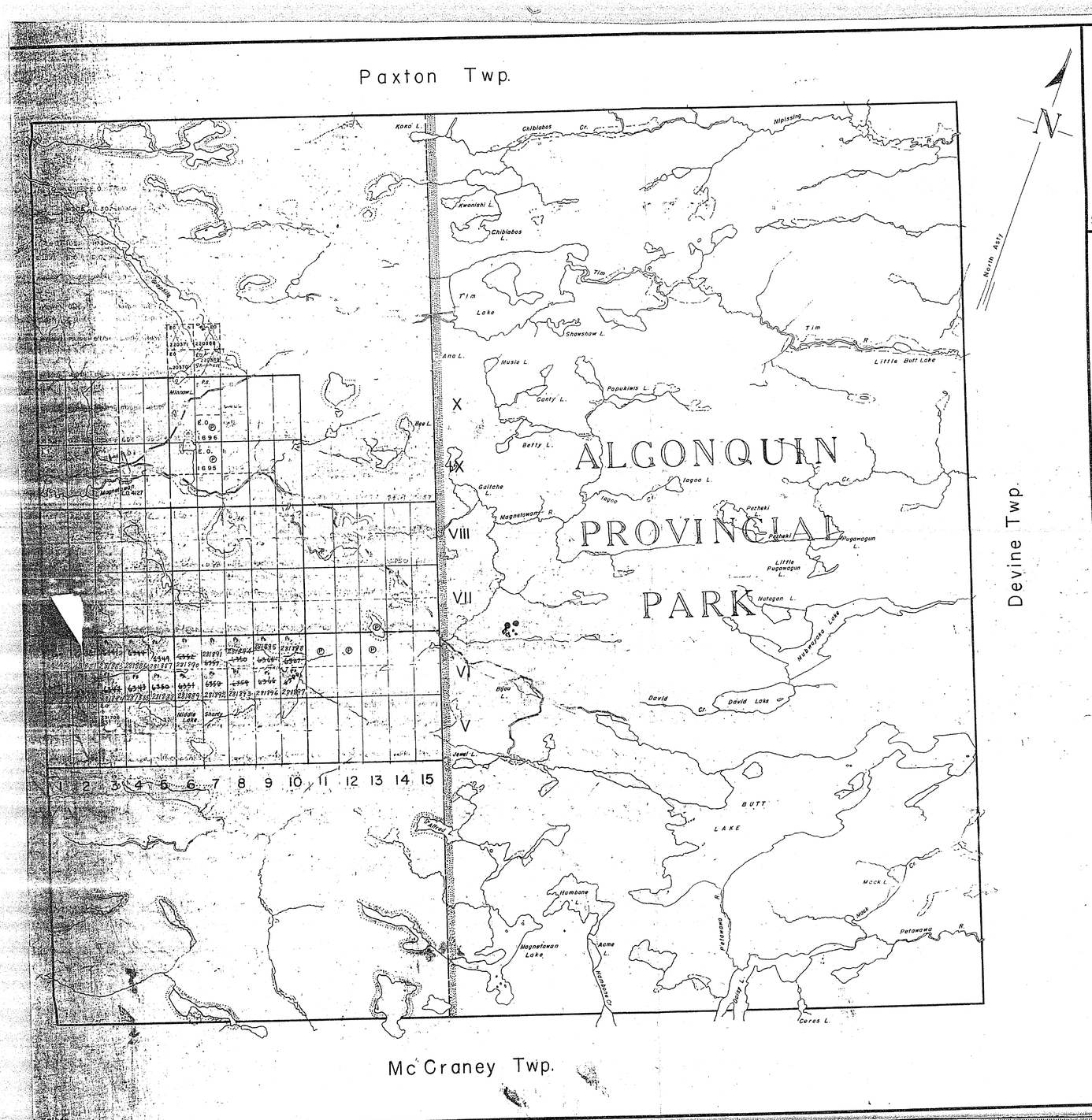

THE TOWNSHIP OF

BUTT

DISTRICT OF NIPISSING

EASTERN ONTARIO MINING DIVISION

SCALE: 1-INCH=40 CHAIN

LEGEND

PATENTED LAND	P
CROWN LAND SALE	C.S.
LEASES	L
LOCATED LAND	Loc.
LICENSE OF OCCUPATION	L.O.
MINING RIGHTS ONLY	M.R.O.
SURFACE RIGHTS ONLY	S.R.O.
ROADS	
IMPROVED ROADS	
KING'S HIGHWAYS	
RAILWAYS	
POWER LINES	
MARSH OR MUSKEG	
MINES	
CANCELLED	

NOTES

400' Surface Rights Reservation around all lakes and rivers.

This Map Is Not To Be Used For Survey Purposes.

Mining Claims in the Sub-divided portion of this Township are accepted subject to section 53 of the Mining Act.

AREA WITHIN THE ALGONQUIN PROVINCIAL PARK WITHDRAWN FROM STAKING

DATE OF ISSUE
JUL 14 1970
ONTARIO DEPT. OF MINES

PLAN NO.- M 64

DEPARTMENT OF MINES
— ONTARIO —

ORIGINAL – VERY POOR QUALITY

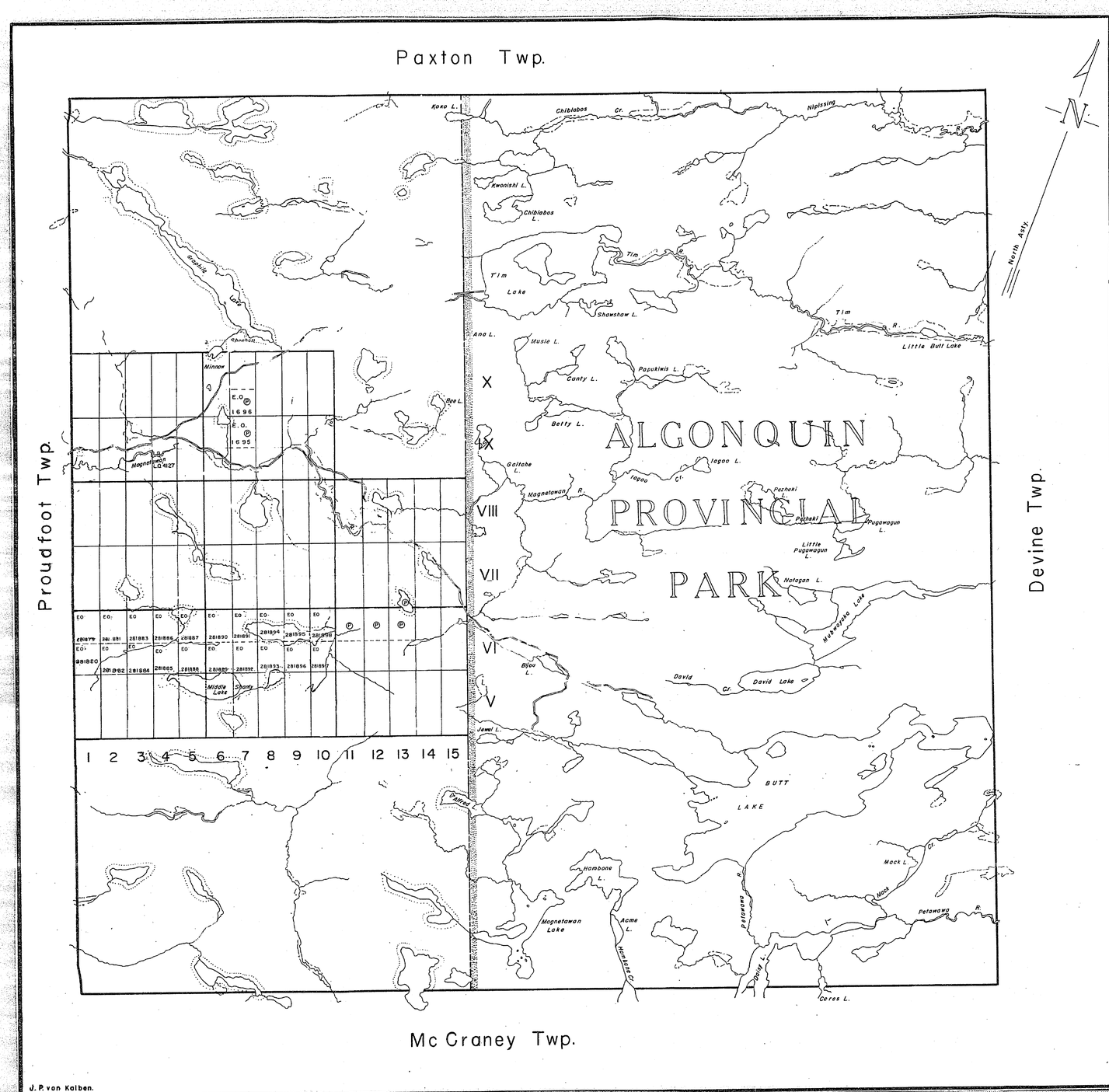

THE TOWNSHIP OF

BUTT

DISTRICT OF NIPISSING

EASTERN ONTARIO MINING DIVISION

SCALE: 1-INCH=40 CHAINS

LEGEND

PATENTED LAND	Ⓟ
CROWN LAND SALE	C.S.
LEASES	Ⓛ
LOCATED LAND	Loc.
LICENSE OF OCCUPATION	L.O.
MINING RIGHTS ONLY	M.R.O.
SURFACE RIGHTS ONLY	S.R.O.
ROADS	
IMPROVED ROADS	
KING'S HIGHWAYS	
RAILWAYS	
POWER LINES	
MARSH OR MUSKEG	
MINES	
CANCELLED	C.

NOTES

400' Surface Rights Reservation around all lakes and rivers.

This Map Is Not To Be Used For Survey Purposes.

Mining Claims in the Sub-divided portion of this Township are accepted subject to section 53 of the Mining Act.

AREA WITHIN THE ALGONQUIN PROVINCIAL PARK WITHDRAWN FROM STAKING

DATE OF ISSUE
DEC 8 1971
ONT. DEPT. OF MINES AND NORTHERN AFFAIRS

PLAN NO.- M. 64

ONTARIO DEPARTMENT OF MINES AND NORTHERN AFFAIRS

J. P. von Kalben.

Paxton Twp.

Proudfoot Twp.

Devine Twp.

Mc Craney Twp.

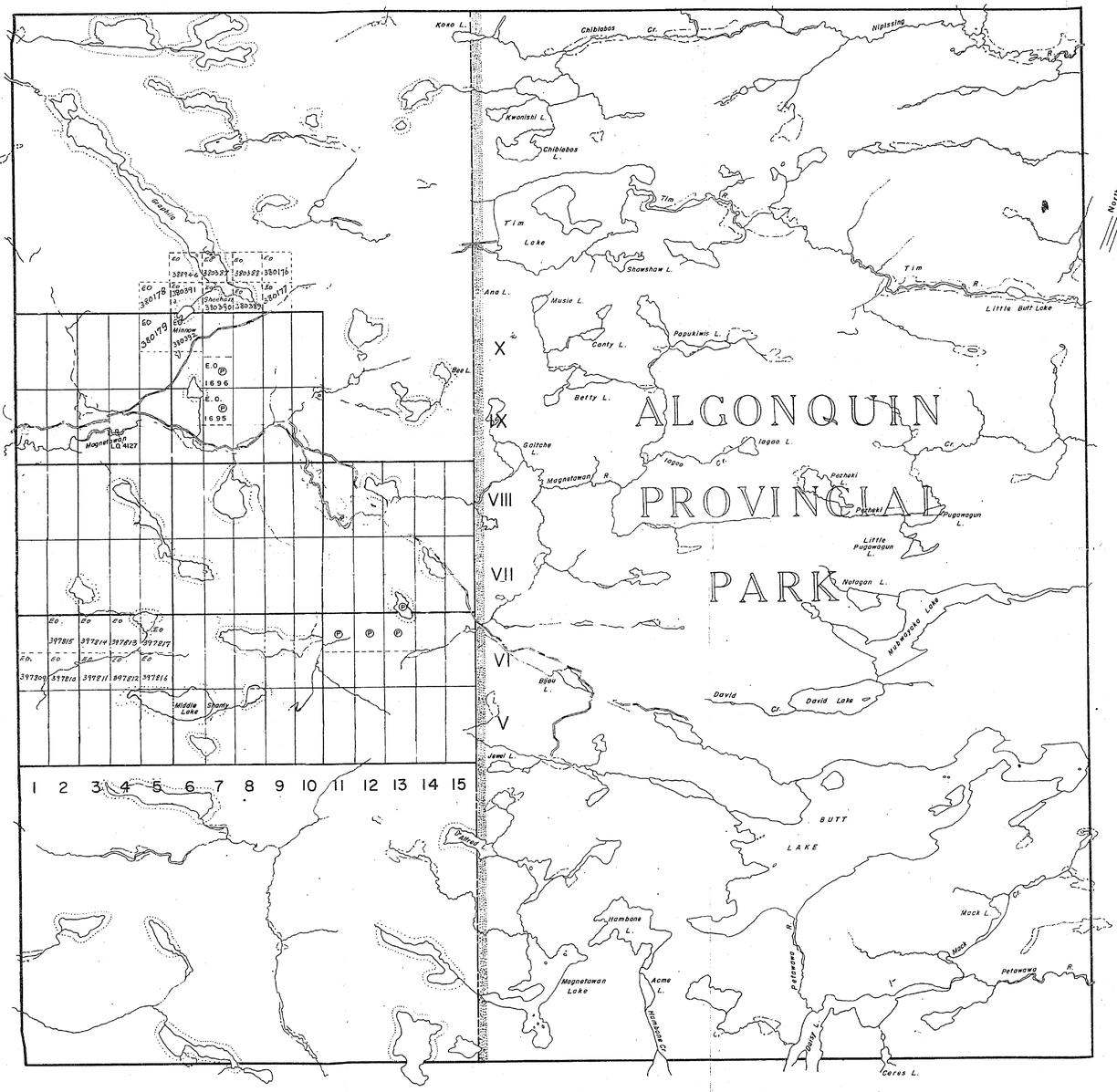

J. P. van Kalben.

THE TOWNSHIP OF

BUTT

DISTRICT OF NIPISSING

EASTERN ONTARIO MINING DIVISION

SCALE: 1-INCH=40 CHAINS

LEGEND

PATENTED LAND	(P)
CROWN LAND SALE	C.S.
LEASES	(L)
LOCATED LAND	Loc.
LICENSE OF OCCUPATION	L.O.
MINING RIGHTS ONLY	M.R.O.
SURFACE RIGHTS ONLY	S.R.O.
ROADS	
IMPROVED ROADS	
KING'S HIGHWAYS	
RAILWAYS	
POWER LINES	
MARSH OR MUSKEG	
MINES	
CANCELLED	C.

NOTES

400' Surface Rights Reservation around all lakes and rivers

This Map Is Not To Be Used For Survey Purposes.

Mining Claims in the Sub-divided portion of this Township are accepted subject to section 53 of the Mining Act.

AREA WITHIN THE ALGONQUIN PROVINCIAL PARK WITHDRAWN FROM STAKING

DATE OF ISSUE
DEC 13 1972
ONT. DEPT. OF MINES AND NORTHERN AFFAIRS

PLAN NO.- M. 64

ONTARIO
DEPARTMENT OF MINES
AND NORTHERN AFFAIRS

Paxton Twp.

Proudfoot Twp.

Devine Twp.

Mc Craney Twp.

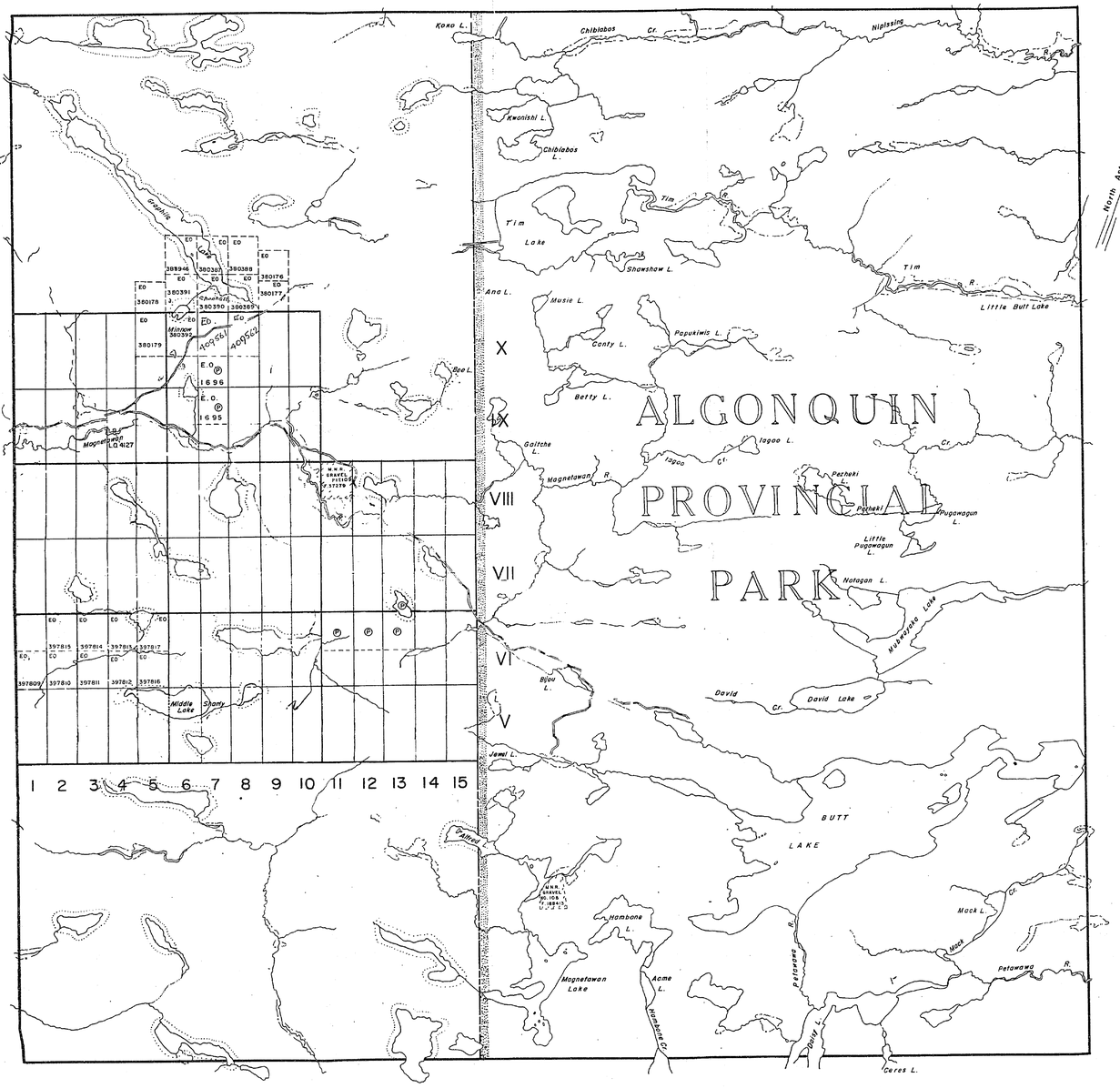

J. P. van Kalben.

THE TOWNSHIP OF

BUTT

DISTRICT OF NIPISSING

EASTERN ONTARIO MINING DIVISION

SCALE: 1-INCH=40 CHAINS

LEGEND

PATENTED LAND	(P)
CROWN LAND SALE	C.S.
LEASES	(L)
LOCATED LAND	Loc.
LICENSE OF OCCUPATION	L.O.
MINING RIGHTS ONLY	M.R.O.
SURFACE RIGHTS ONLY	S.R.O.
ROADS	
IMPROVED ROADS	
KING'S HIGHWAYS	
RAILWAYS	
POWER LINES	
MARSH OR MUSKEG	
MINES	
CANCELLED	C.

NOTES

400' Surface Rights Reservation around all lakes and rivers

This Map Is Not To Be Used For Survey Purposes..

Mining Claims in the Sub-divided portion of this Township are accepted subject to section 53 of the Mining Act.

AREA WITHIN THE ALGONQUIN PROVINCIAL PARK WITHDRAWN FROM STAKING

MINING LANDS
DATE OF ISSUE
JUN 28 1974
MINISTRY OF NATURAL RESOURCES

PLAN NO.- M. 64

ONTARIO
MINISTRY OF NATURAL RESOURCES
SURVEYS AND MAPPING BRANCH

Paxton Twp.

Proudfoot Twp.

Devine Twp.

Mc Craney Twp.

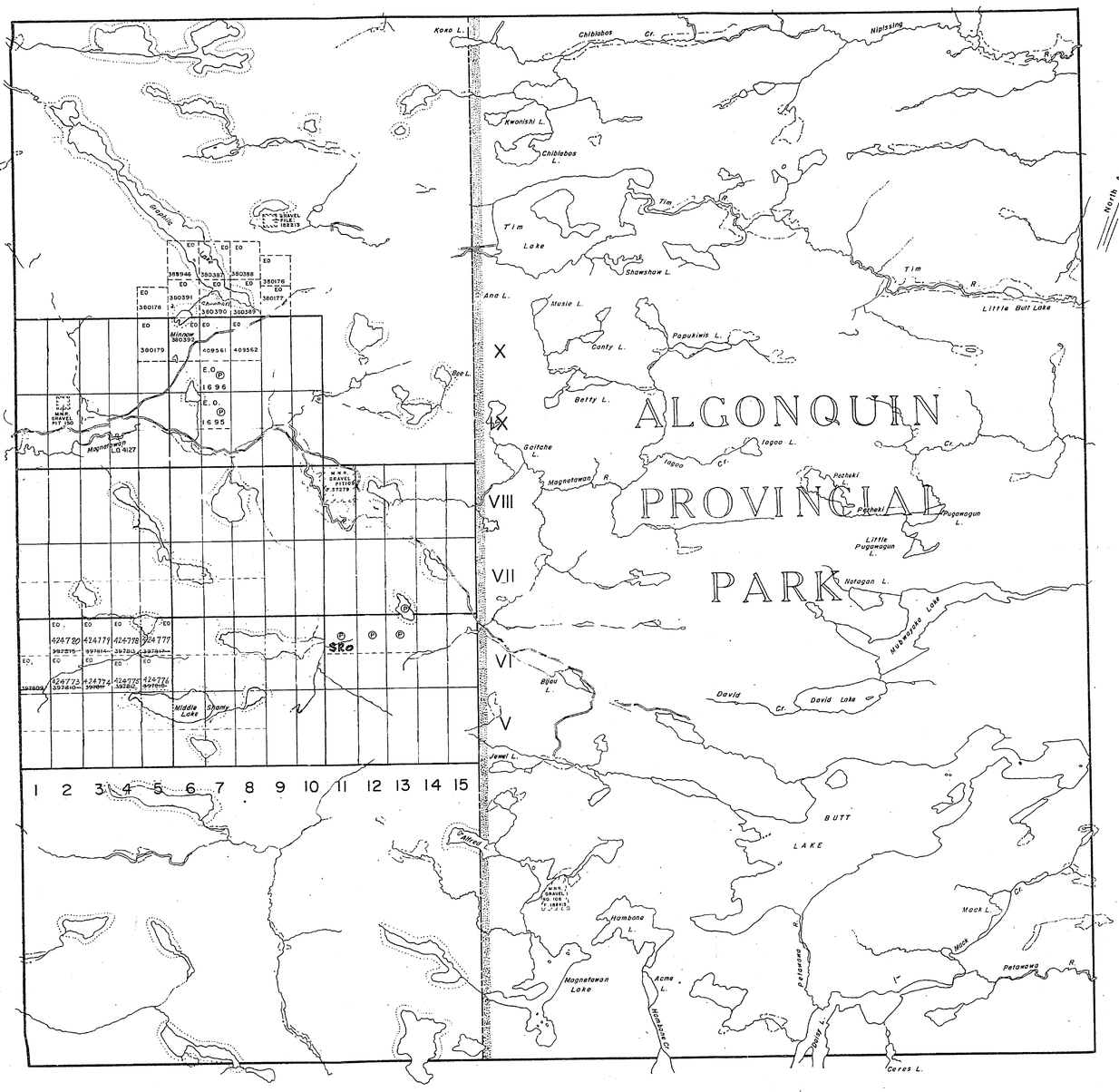

THE TOWNSHIP OF

BUTT

DISTRICT OF NIPISSING

EASTERN ONTARIO MINING DIVISION

SCALE: 1-INCH=40 CHAINS

LEGEND

PATENTED LAND	(P)
CROWN LAND SALE	C.S.
LEASES	(L)
LOCATED LAND	Loc.
LICENSE OF OCCUPATION	L.O.
MINING RIGHTS ONLY	M.R.O.
SURFACE RIGHTS ONLY	S.R.O.
ROADS	
IMPROVED ROADS	
KING'S HIGHWAYS	
RAILWAYS	
POWER LINES	
MARSH OR MUSKEG	
MINES	
CANCELLED	C.

NOTES

400' Surface Rights Reservation around all lakes and rivers.

This Map Is Not To Be Used For Survey Purposes.

Mining Claims in the Sub-divided portion of this Township are accepted subject to section 53 of the Mining Act.

AREA WITHIN THE ALGONQUIN PROVINCIAL PARK WITHDRAWN FROM STAKING

- MINING LANDS -
DATE OF ISSUE
MAY - 7 1975
MINISTRY OF NATURAL RESOURCES

PLAN NO.- M. 64

ONTARIO
MINISTRY OF NATURAL RESOURCES
SURVEYS AND MAPPING BRANCH

J. P. von Kolben.

Paxton Twp.

Proudfoot Twp.

Devine Twp.

Mc Craney Twp.

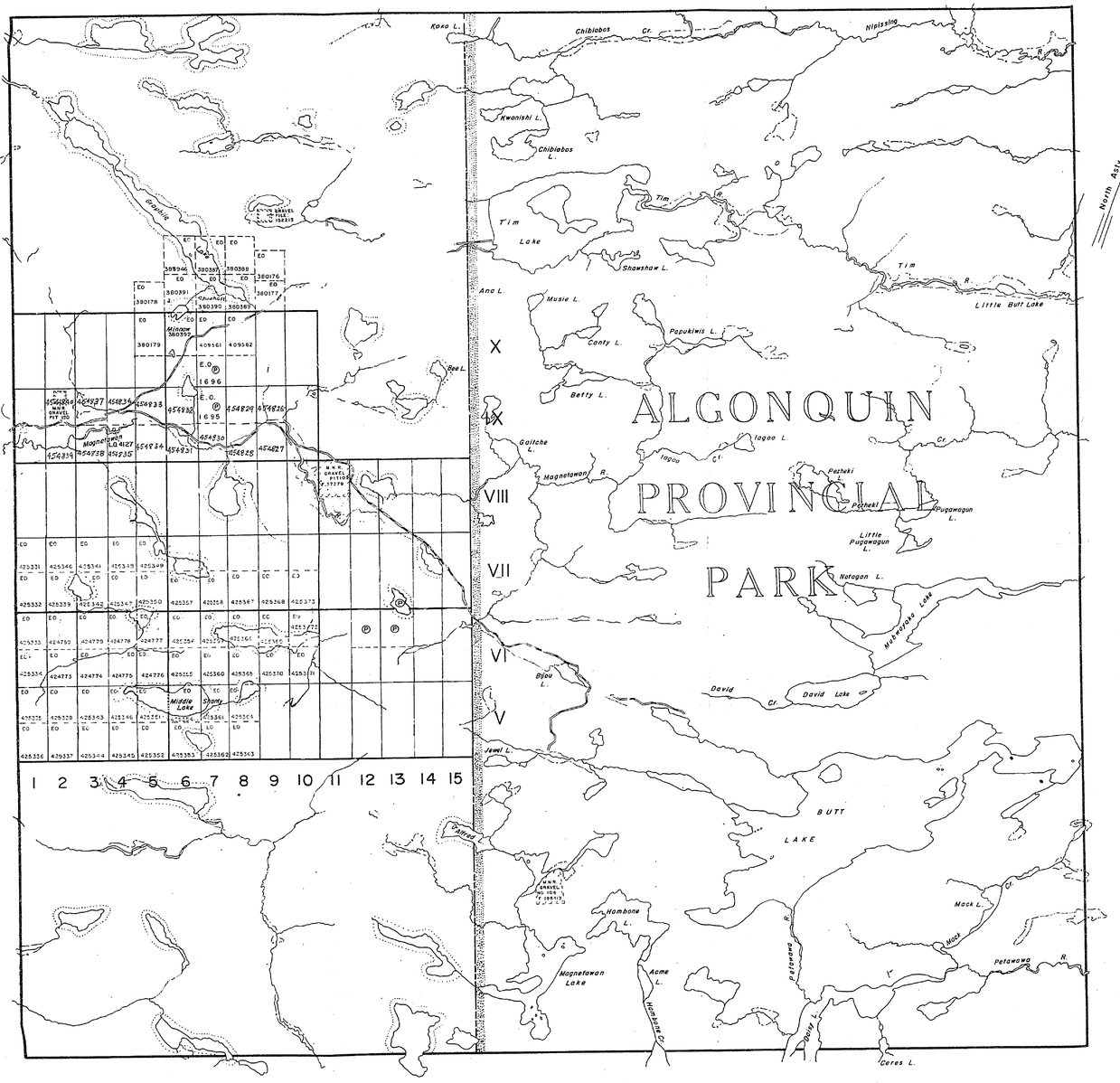

THE TOWNSHIP OF

BUTT

DISTRICT OF NIPISSING

EASTERN ONTARIO MINING DIVISION

SCALE: 1-INCH=40 CHAINS

LEGEND

PATENTED LAND	P
CROWN LAND SALE	C.S.
LEASES	L
LOCATED LAND	Loc.
LICENSE OF OCCUPATION	L.O.
MINING RIGHTS ONLY	M.R.O.
SURFACE RIGHTS ONLY	S.R.O.
ROADS	
IMPROVED ROADS	
KING'S HIGHWAYS	
RAILWAYS	
POWER LINES	
MARSH OR MUSKEG	
MINES	
CANCELLED	C.

NOTES

400' Surface Rights Reservation around all lakes and rivers

This Map Is Not To Be Used For Survey Purposes.

Mining Claims in the Sub-divided portion of this Township are accepted subject to section 53 of the Mining Act.

AREA WITHIN THE ALGONQUIN PROVINCIAL PARK WITHDRAWN FROM STAKING

MINING LANDS
DATE OF ISSUE
SEP 8 1975
MINISTRY OF NATURAL RESOURCES

PLAN NO.- M. 64

ONTARIO
MINISTRY OF NATURAL RESOURCES

J. P. von Kolben.

Paxton Twp.

Proudfoot Twp.

Devine Twp.

Mc Craney Twp.

J. Campbell
Steve Fellows

N

North Arm

Kaxa L.
Chiblabos Cr.
Nipissing
Kwonishi L.
Chiblabos L.
Tim
Tim Lake
Showshow L.
Tim R.
Little Bull Lake
Ana L.
Musie L.
Conty L.
Papukiwis L.
Bee L.
Betty L.
Galtche L.
Magnetawan R.
Iagoo L.
Iagoo Cr.
Petheki L.
Pugawagun L.
Little Pugawagun L.
Natagan L.
Mukwahke Lake
David Cr.
David Lake
Bijou L.
Jewel L.
Middle Lake
Shanty
Minnow
Magnetawan L.
Gravelle
Pilling
Hambone L.
Magnetawan Lake
Acme L.
Hambone Cr.
Petawawa R.
Mack L.
Mack
Petawawa
Ceres L.

ALGONQUIN PROVINCIAL PARK

BUTT LAKE

I II III IV V VI VII VIII IX X XI XII

1 2 3 4 5 6 7 8 9 10 11 12 13 14 15

J. P. van Kalben.

THE TOWNSHIP OF BUTT

185213

Y14-2

REV. JUNE 6/75

DISTRICT OF NIPISSING

EASTERN ONTARIO MINING DIVISION

SCALE: 1-INCH=40 CHAINS

LEGEND

PATENTED LAND	(P)
CROWN LAND SALE	C.S.
LEASES	(L)
LOCATED LAND	Loc.
LICENSE OF OCCUPATION	L.O.
MINING RIGHTS ONLY	M.R.O.
SURFACE RIGHTS ONLY	S.R.O.
ROADS	
IMPROVED ROADS	
KING'S HIGHWAYS	
RAILWAYS	
POWER LINES	
MARSH OR MUSKEG	
MINES	
CANCELLED	C.

NOTES

400' Surface Rights Reservation around all lakes and rivers

This Map Is Not To Be Used For Survey Purposes.

Mining Claims in the Sub-divided portion of this Township are accepted subject to section 53 of the Mining Act.

AREA WITHIN THE ALGONQUIN PROVINCIAL PARK WITHDRAWN FROM STAKING

MINING LANDS
DATE OF ISSUE
NOV 17 1975
MINISTRY OF NATURAL RESOURCES

PLAN NO.- M. 64

ONTARIO
MINISTRY OF NATURAL RESOURCES
SURVEYS AND MAPPING BRANCH

Paxton Twp.

Proudfoot Twp.

Devine Twp.

Mc Craney Twp.

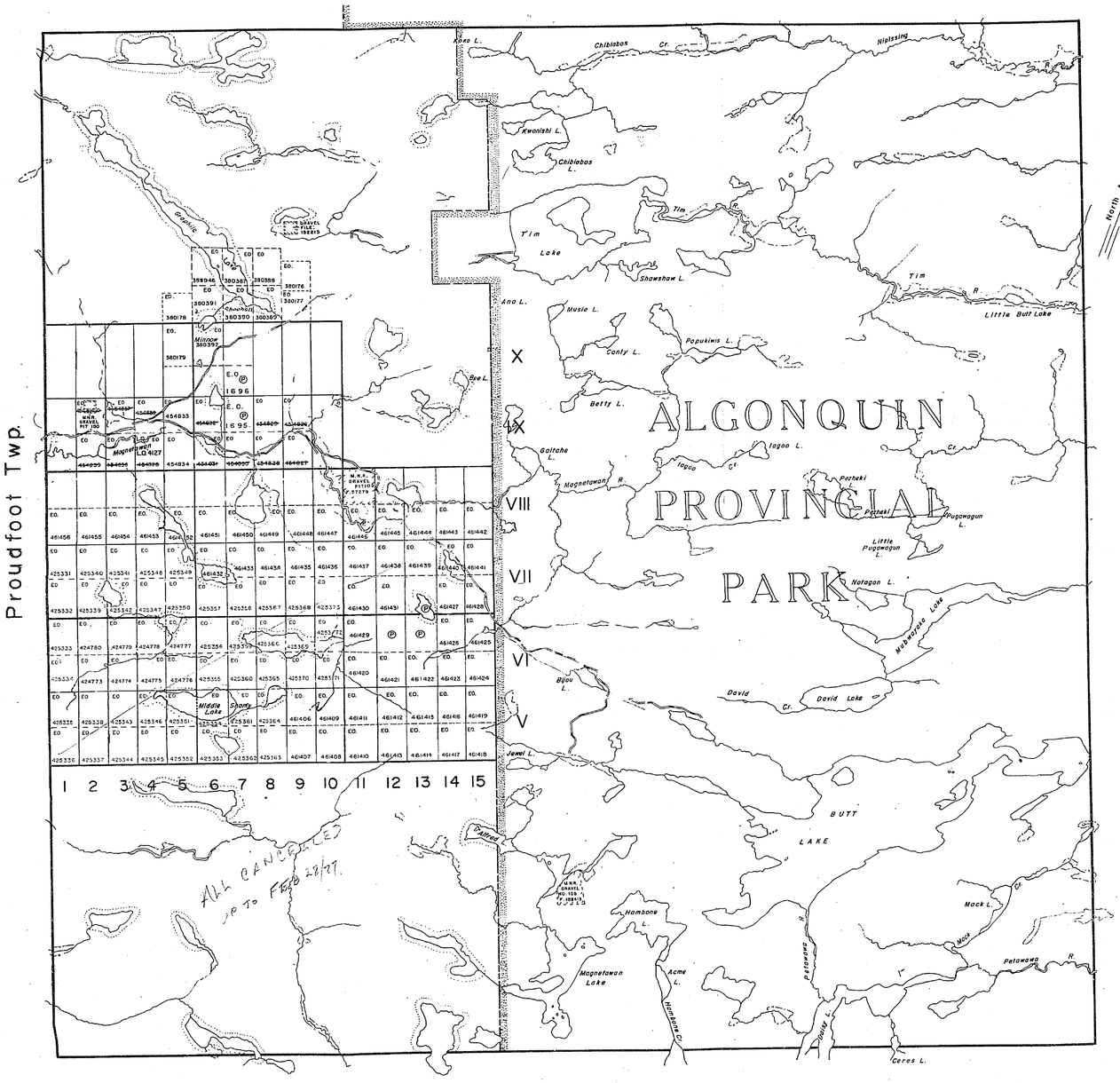

J. P. von Kalben.

THE TOWNSHIP OF

BUTT

DISTRICT OF NIPISSING

EASTERN ONTARIO MINING DIVISION

SCALE: 1-INCH=40 CHAINS

LEGEND

PATENTED LAND	(P)
CROWN LAND SALE	C.S.
LEASES	(L)
LOCATED LAND	Loc.
LICENSE OF OCCUPATION	L.O.
MINING RIGHTS ONLY	M.R.O.
SURFACE RIGHTS ONLY	S.R.O.
ROADS	
IMPROVED ROADS	
KING'S HIGHWAYS	
RAILWAYS	
POWER LINES	
MARSH OR MUSKEG	
MINES	
CANCELLED	C.

NOTES

400' Surface Rights Reservation around all lakes and rivers.

This Map Is Not To Be Used For Survey Purposes.

Mining Claims in the Sub-divided portion of this Township are accepted subject to section 53 of the Mining Act.

AREA WITHIN THE ALGONQUIN PROVINCIAL PARK WITHDRAWN FROM STAKING

DATE OF ISSUE
APR 14 1976
SURVEYS AND MAPPING BRANCH

PLAN NO.- M. 64

ONTARIO
MINISTRY OF NATURAL RESOURCES
SURVEYS AND MAPPING BRANCH

Paxton Twp.

Proudfoot Twp.

Devine Twp.

Mc Craney Twp.

ALGONQUIN PROVINCIAL PARK

BUTT LAKE

Kwo L.
Chiblabos Cr.
Nipissing R.
Kwonishi L.
Chiblabos L.
Tim R.
Tim Lake
Shawshaw L.
Little Butt Lake
Ano L.
Musie L.
Popukiwis L.
Canty L.
Betty L.
Ree L.
Galtche L.
Iagoo L.
Iagoo Cr.
Magnetawan R.
Petobeki L.
Pugawagun L.
Little Pugawagun L.
Natagan L.
Manatagon Lake
Bigwi L.
Davis Cr.
David Lake
Jewel L.
Dillon L.
Hambone L.
Magnetawan Lake
Acme L.
Hambone Cr.
Petawawa R.
Mack L.
Mack Cr.
Daisy L.
Ceres L.
Grouthia
Shawkeag
Minnow
Magnetawan
Middle
Shanty
North Asp.

X
IX
VIII
VII
VI
V

1 2 3 4 5 6 7 8 9 10 11 12 13 14 15

454833 454834 454835 454836 454837 454838 454839 454840 454841 454842 454843 454844 454845 454846 454847 454848 454849 454850 454851 454852 454853 454854 454855 454856 454857 454858 454859 454860 454861 454862 454863 454864 454865 454866 454867 454868 454869 454870 454871 454872 454873 454874 454875 454876 454877 454878 454879 454880 454881 454882 454883 454884 454885 454886 454887 454888 454889 454890 454891 454892 454893 454894 454895 454896 454897 454898 454899 454900 454901 454902 454903 454904 454905 454906 454907 454908 454909 454910 454911 454912 454913 454914 454915 454916 454917 454918 454919 454920 454921 454922 454923 454924 454925 454926 454927 454928 454929 454930 454931 454932 454933 454934 454935 454936 454937 454938 454939 454940 454941 454942 454943 454944 454945 454946 454947 454948 454949 454950 454951 454952 454953 454954 454955 454956 454957 454958 454959 454960 454961 454962 454963 454964 454965 454966 424773 424774 424775 424776 424777 424778 424779 424780 471012 471013 471014 471015 380176 380177 380178 380179 380388 380389 380390 380391 380392 380393 380394 380395 388946 1696 1695

J. P. von Kalben.

THE TOWNSHIP OF

BUTT

DISTRICT OF NIPISSING

EASTERN ONTARIO MINING DIVISION

SCALE: 1-INCH=40 CHAINS

LEGEND

PATENTED LAND	(P)
CROWN LAND SALE	C.S.
LEASES	(L)
LOCATED LAND	Loc.
LICENSE OF OCCUPATION	L.O.
MINING RIGHTS ONLY	M.R.O.
SURFACE RIGHTS ONLY	S.R.O.
ROADS	
IMPROVED ROADS	
KING'S HIGHWAYS	
RAILWAYS	
POWER LINES	
MARSH OR MUSKEG	
MINES	
CANCELLED	C.

NOTES

400' Surface Rights Reservation around all lakes and rivers

This Map Is Not To Be Used For Survey Purposes.

Mining Claims in the Sub-divided portion of this Township are accepted subject to section 53 of the Mining Act.

AREA WITHIN THE ALGONQUIN PROVINCIAL PARK WITHDRAWN FROM STAKING

DATE OF ISSUE
FEB 28 1977
SURVEYS AND MAPPING BRANCH

PLAN NO.- M. 64

ONTARIO
MINISTRY OF NATURAL RESOURCES
SURVEYS AND MAPPING BRANCH

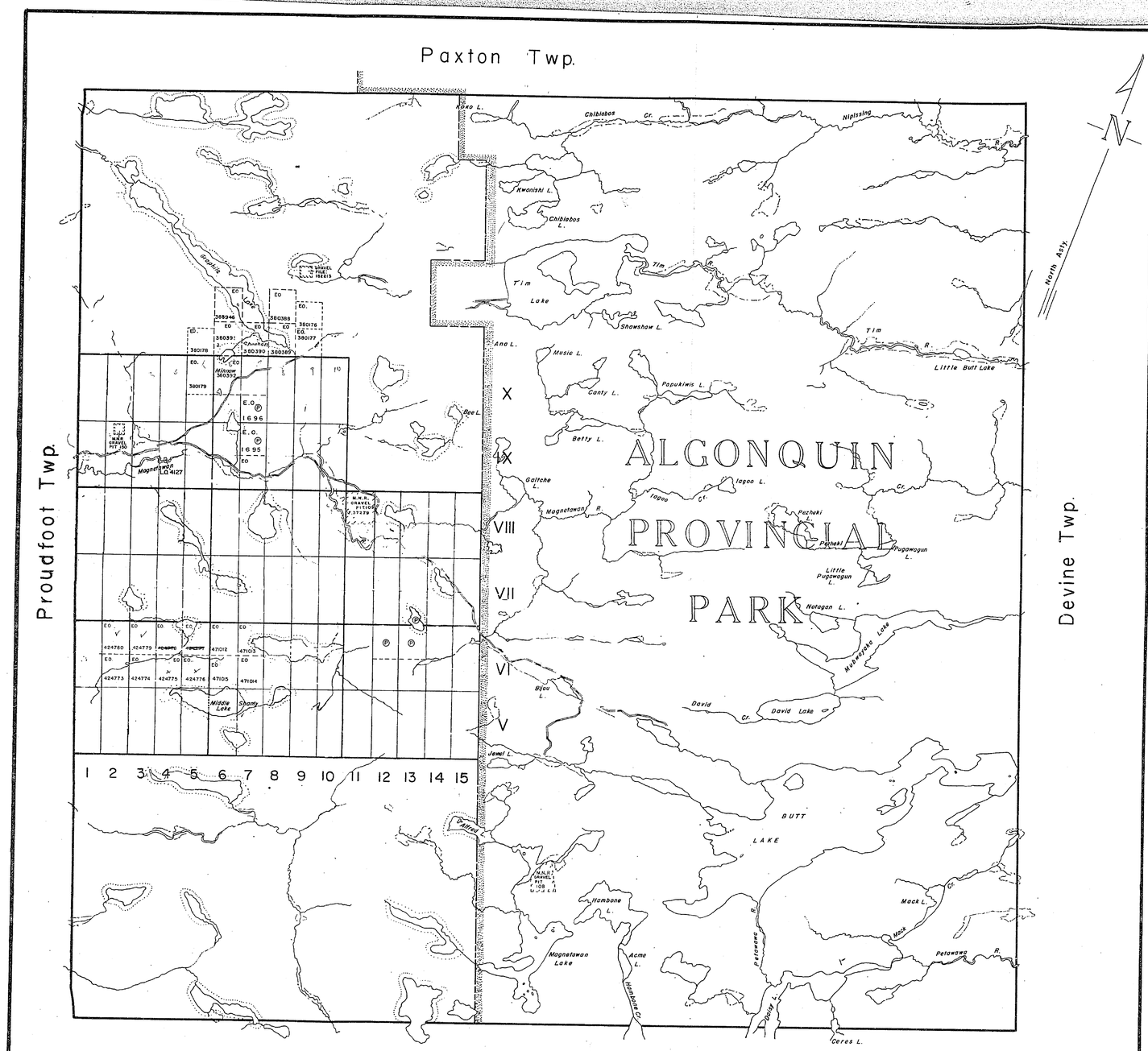

J. P. von Kolben.

THE TOWNSHIP OF

BUTT

DISTRICT OF NIPISSING

EASTERN ONTARIO MINING DIVISION

SCALE: 1-INCH=40 CHAINS

LEGEND

PATENTED LAND	P
CROWN LAND SALE	C.S.
LEASES	L
LOCATED LAND	Loc.
LICENSE OF OCCUPATION	L.O.
MINING RIGHTS ONLY	M.R.O.
SURFACE RIGHTS ONLY	S.R.O.
ROADS	
IMPROVED ROADS	
KING'S HIGHWAYS	
RAILWAYS	
POWER LINES	
MARSH OR MUSKEG	
MINES	
CANCELLED	C.

NOTES

400' Surface Rights Reservation around all lakes and rivers.

This Map Is Not To Be Used For Survey Purposes.

Mining Claims in the Sub-divided portion of this Township are accepted subject to section 53 of the Mining Act.

AREA WITHIN THE ALGONQUIN PROVINCIAL PARK WITHDRAWN FROM STAKING

DATE OF ISSUE
AUG - 8 1977
SURVEYS AND MAPPING BRANCH

PLAN NO.- M. 64

ONTARIO
MINISTRY OF NATURAL RESOURCES
SURVEYS AND MAPPING BRANCH

Paxton Twp.

Proudfoot Twp.

Devine Twp.

Mc Craney Twp.

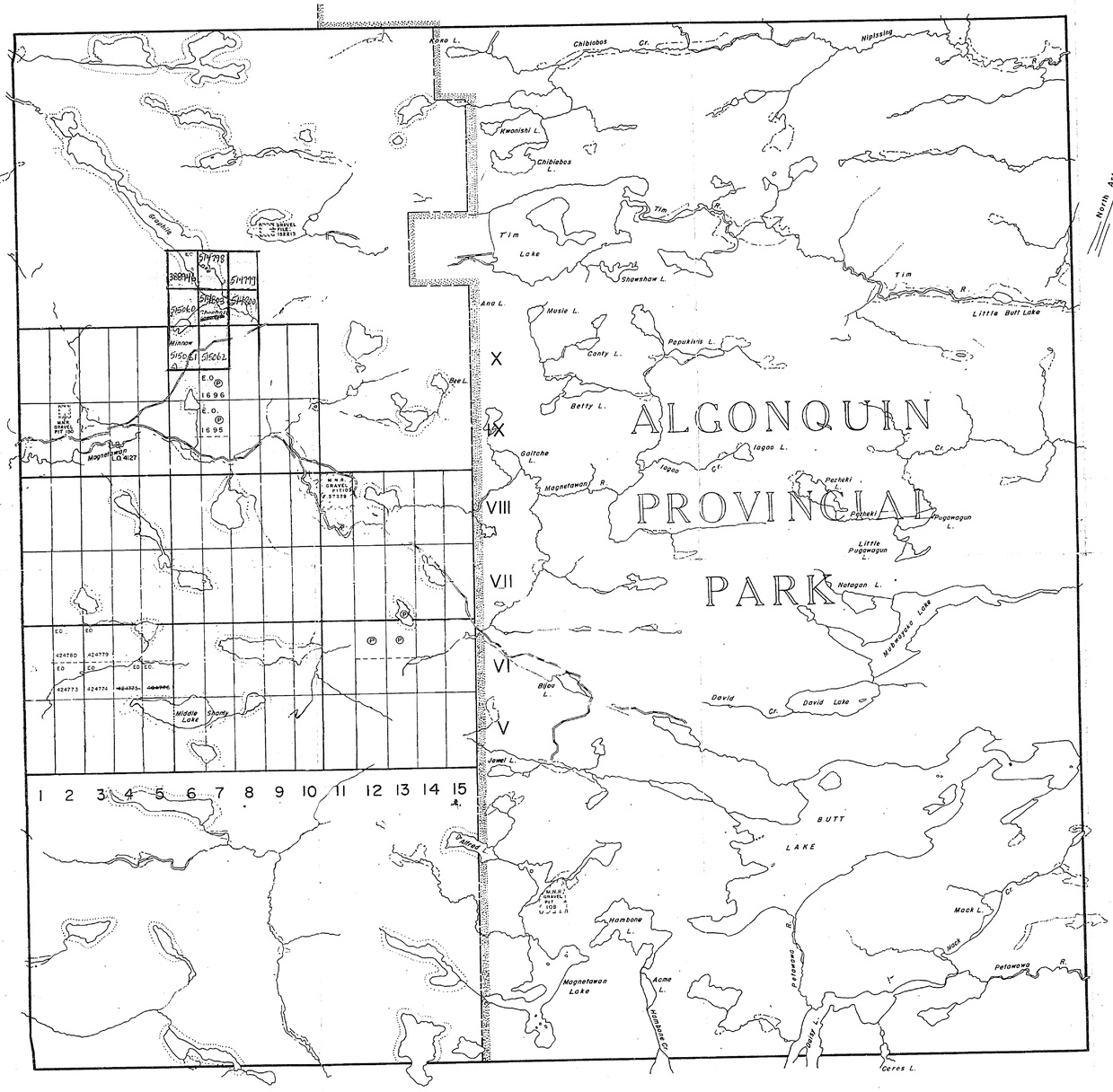

THE TOWNSHIP OF

BUTT

A M-64

DISTRICT OF NIPISSING

EASTERN ONTARIO MINING DIVISION

SCALE: 1-INCH=40 CHAINS

LEGEND

PATENTED LAND	P.
CROWN LAND SALE	C.S.
LEASES	L.
LOCATED LAND	Loc.
LICENSE OF OCCUPATION	L.O.
MINING RIGHTS ONLY	M.R.O.
SURFACE RIGHTS ONLY	S.R.O.
ROADS	
IMPROVED ROADS	
KING'S HIGHWAYS	
RAILWAYS	
POWER LINES	
MARSH OR MUSKEG	
MINES	
CANCELLED	C.

NOTES

400' Surface Rights Reservation around all lakes and rivers

This Map Is Not To Be Used For Survey Purposes.

Mining Claims in the Sub-divided portion of this Township are accepted subject to section 53 of the Mining Act.

AREA WITHIN THE ALGONQUIN PROVINCIAL PARK WITHDRAWN FROM STAKING

DATE OF ISSUE
JUN 29 1978
SURVEYS AND MAPPING BRANCH

PLAN NO.- M. 64

ONTARIO
MINISTRY OF NATURAL RESOURCES
SURVEYS AND MAPPING BRANCH

J. P. von Kaiben.

Paxton Twp.

Proudfoot Twp.

Devine Twp.

Mc Craney Twp.

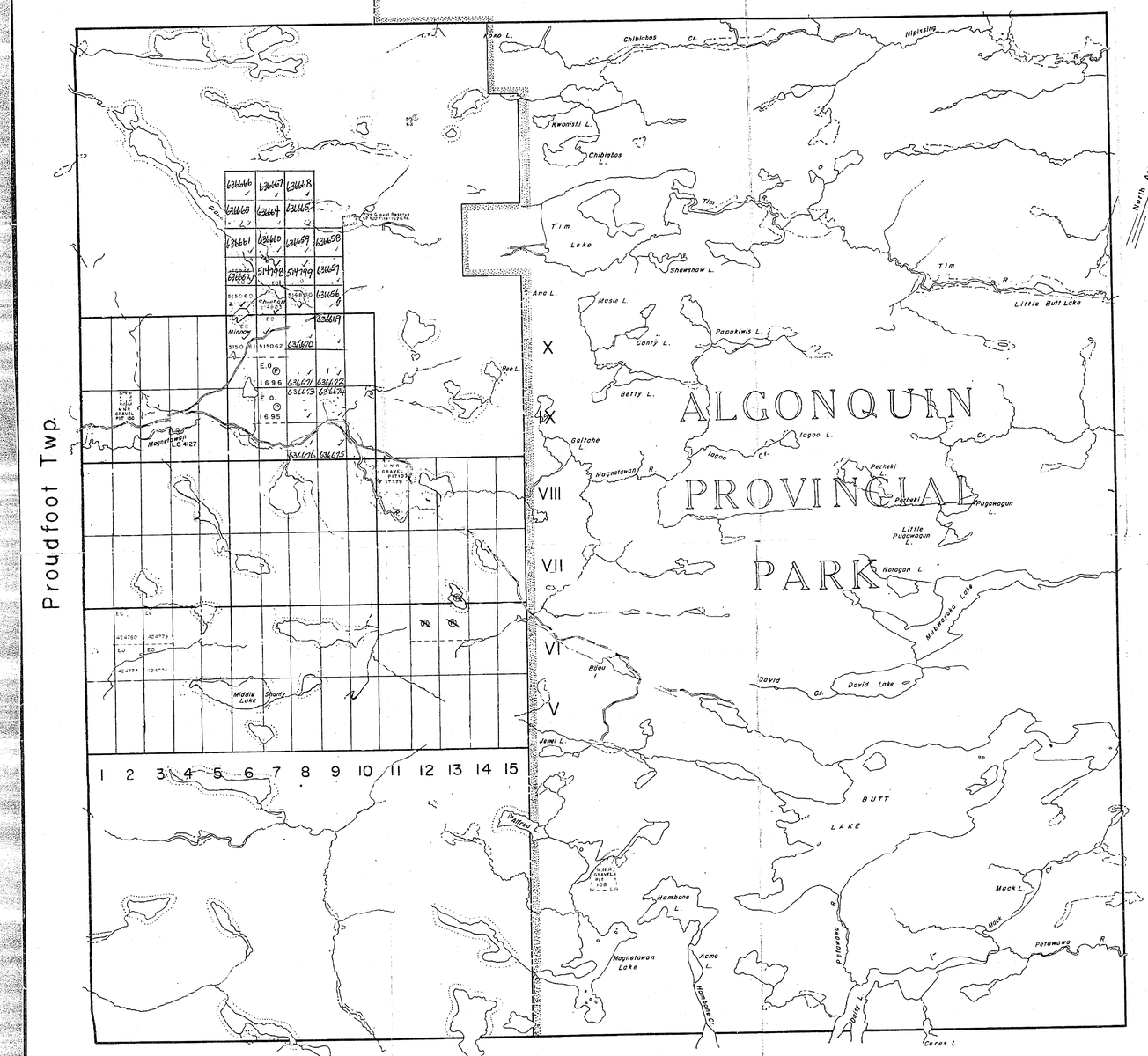

J. P. von Kalben.

THE TOWNSHIP OF

BUTT

DISTRICT OF NIPISSING

EASTERN ONTARIO MINING DIVISION

SCALE: 1-INCH=40 CHAINS

J.M.S BRACEBRIDGE + ALGONQUIN PARK (WHITNEY) M-64

A

LEGEND

PATENTED LAND	P
CROWN LAND SALE	C.S.
LEASES	L
LOCATED LAND	Loc.
LICENSE OF OCCUPATION	L.O.
MINING RIGHTS ONLY	M.R.O.
SURFACE RIGHTS ONLY	S.R.O.
ROADS	
IMPROVED ROADS	
KING'S HIGHWAYS	
RAILWAYS	
POWER LINES	
MARSH OR MUSKEG	
MINES	
CANCELLED	C.

NOTES

400' Surface Rights Reservation around all lakes and rivers

This Map Is Not To Be Used For Survey Purposes.

Mining Claims in the Sub-divided portion of this Township are accepted subject to section 53 of the Mining Act.

AREA WITHIN THE ALGONQUIN PROVINCIAL PARK WITHDRAWN FROM STAKING

SAND AND GRAVEL

Q QUARRY PERMIT

DATE OF ISSUE
JUN 23 1980
SURVEYS AND MAPPING BRANCH

PLAN NO.- M. 64

ONTARIO
MINISTRY OF NATURAL RESOURCES

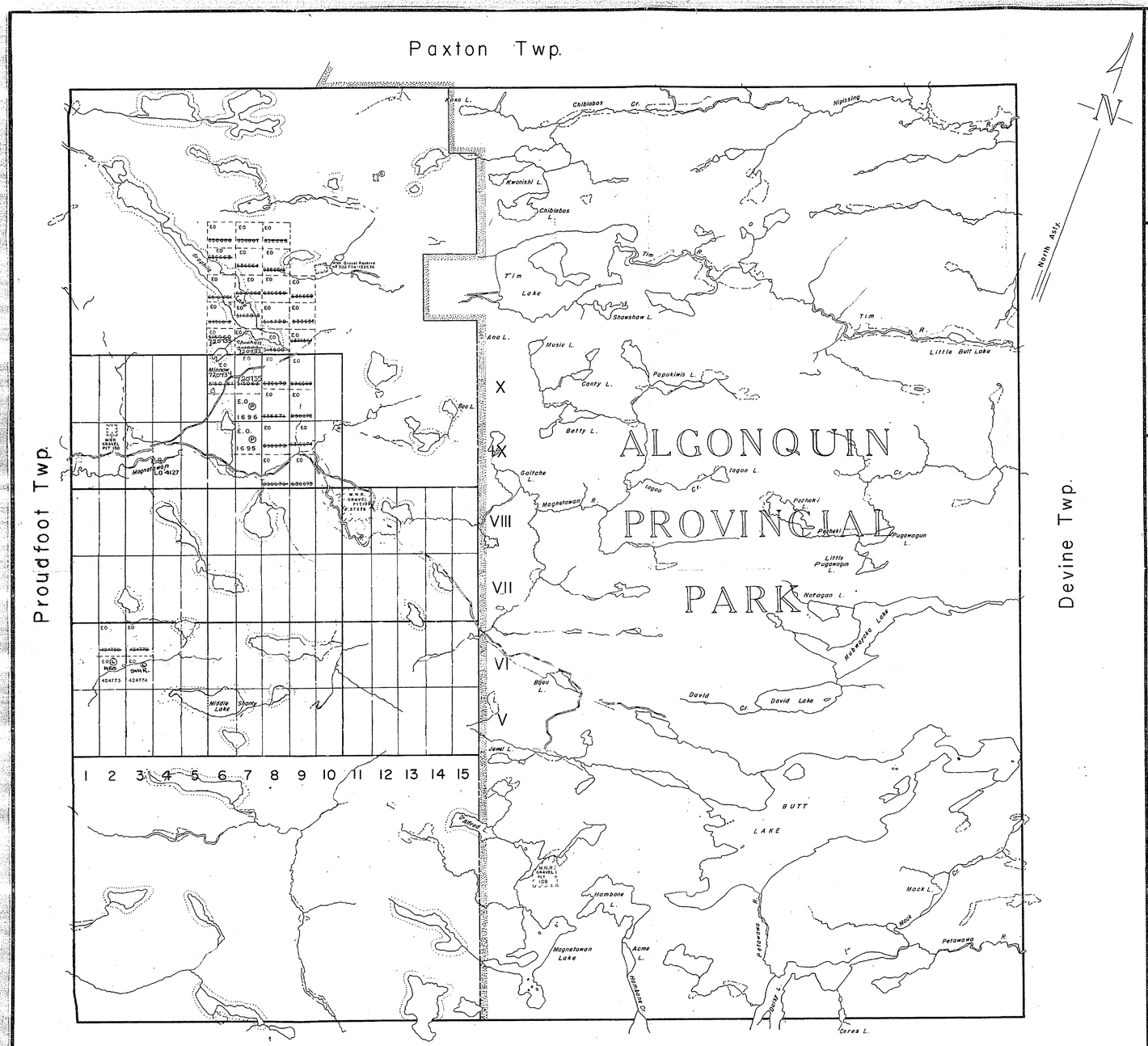

J. P. von Kalben.

THE TOWNSHIP OF "A"

D.M's Bracebridge + Algonquin Park (Whitney)

BUTT M-64

DISTRICT OF NIPISSING

EASTERN ONTARIO MINING DIVISION

SCALE: 1-INCH=40 CHAINS

LEGEND

PATENTED LAND	Ⓟ
CROWN LAND SALE	C.S.
LEASES	Ⓛ
LOCATED LAND	Loc.
LICENSE OF OCCUPATION	L.O.
MINING RIGHTS ONLY	M.R.O.
SURFACE RIGHTS ONLY	S.R.O.
ROADS	
IMPROVED ROADS	
KING'S HIGHWAYS	
RAILWAYS	
POWER LINES	
MARSH OR MUSKEG	
MINES	
CANCELLED	C.

NOTES

400' Surface Rights Reservation around all lakes and rivers.

This Map Is Not To Be Used For Survey Purposes.

Mining Claims in the Sub-divided portion of this Township are accepted subject to section 53 of the Mining Act.

AREA WITHIN THE ALGONQUIN PROVINCIAL PARK WITHDRAWN FROM STAKING

SAND AND GRAVEL

Ⓖ QUARRY PERMIT

DATE OF ISSUE
JUN 30 1982
Ministry of Natural Resources
TORONTO

PLAN NO.- M. 64

ONTARIO
MINISTRY OF NATURAL RESOURCES

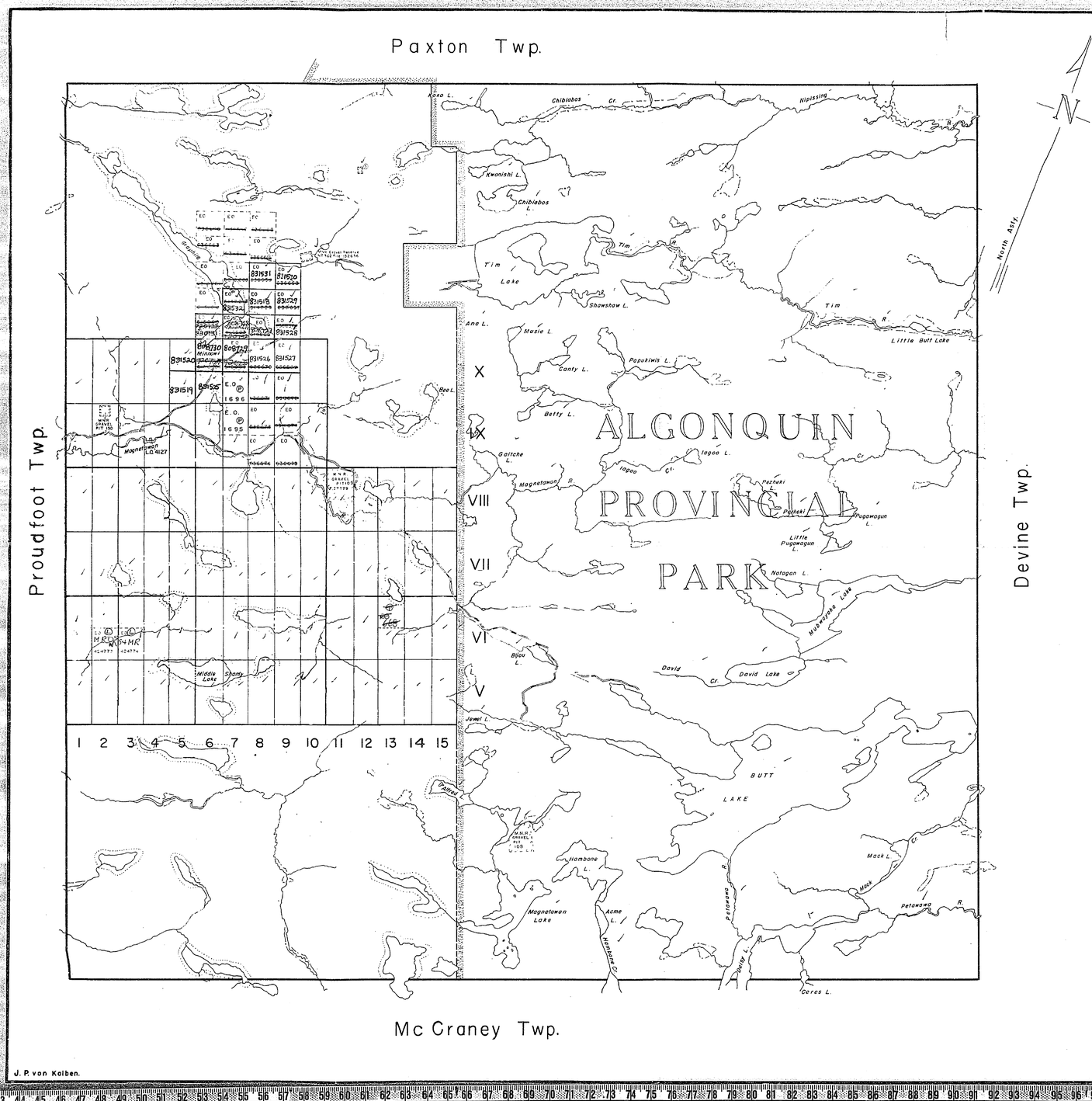

J. P. von Kaiben.

THE TOWNSHIP
OF
"A" M-64

BUTT

DISTRICT OF
NIPISSING
D.M. BRACEBRIDGE / ALGONQUIN PARK
EASTERN ONTARIO
MINING DIVISION

SCALE: 1-INCH=40 CHAINS

LEGEND

PATENTED LAND	(P)
CROWN LAND SALE	C.S.
LEASES	(L)
LOCATED LAND	Loc.
LICENSE OF OCCUPATION	L.O.
MINING RIGHTS ONLY	M.R.O.
SURFACE RIGHTS ONLY	S.R.O.
ROADS	
IMPROVED ROADS	
KING'S HIGHWAYS	
RAILWAYS	
POWER LINES	
MARSH OR MUSKEG	
MINES	
CANCELLED	C.

NOTES

400' Surface Rights Reservation around all lakes and rivers

This Map Is Not To Be Used For Survey Purposes.

Mining Claims in the Sub-divided portion of this Township are accepted subject to section 53 of the Mining Act.

AREA WITHIN THE ALGONQUIN PROVINCIAL PARK WITHDRAWN FROM STAKING

SAND AND GRAVEL

(G) QUARRY PERMIT

DATE OF ISSUE
JUN 23 1983
Ministry of Natural Resources
TORONTO

PLAN NO.- M. 64

ONTARIO
MINISTRY OF NATURAL RESOURCES

Paxton Twp.

Proudfoot Twp

Devine Twp.

Mc Craney Twp.

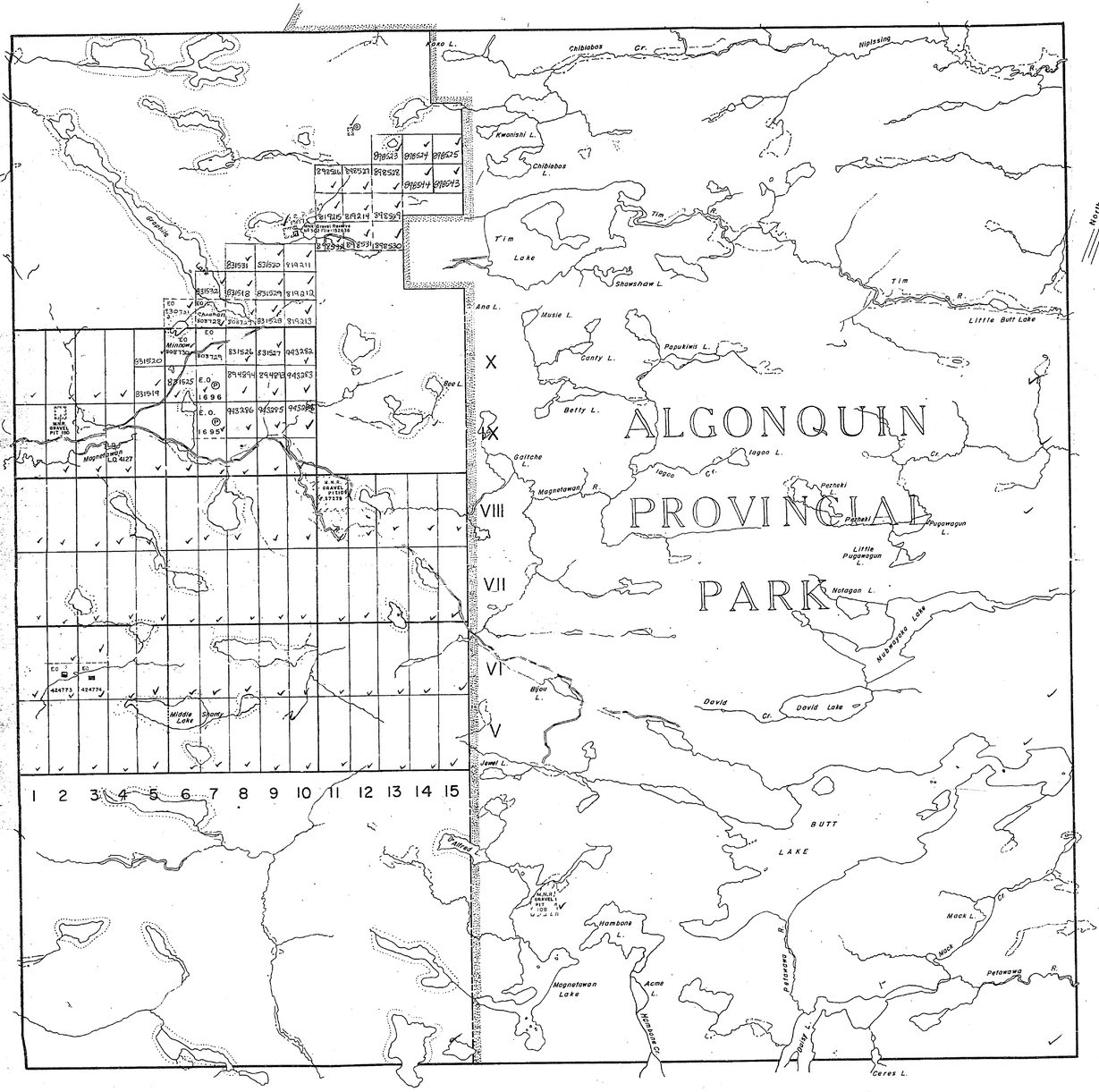

J. P. van Kalben.

THE TOWNSHIP OF A 64

BUTT

BRACEBRIDGE / ALGONQUIN PARK DISTRICTS

DISTRICT OF NIPISSING

SOUTHERN ONTARIO MINING DIVISION

RESIDENT GEOLOGIST- DORSET.

SCALE: 1-INCH=40 CHAINS

LEGEND

PATENTED LAND	(P)
CROWN LAND SALE	C.S.
LEASES	(L)
LOCATED LAND	Loc.
LICENSE OF OCCUPATION	L.O.
MINING RIGHTS ONLY	M.R.O.
SURFACE RIGHTS ONLY	S.R.O.
ROADS	
IMPROVED ROADS	
KING'S HIGHWAYS	
RAILWAYS	
POWER LINES	
MARSH OR MUSKEG	
MINES	
CANCELLED	C.

NOTES

400' Surface Rights Reservation around all lakes and rivers

This Map Is Not To Be Used For Survey Purposes.

Mining Claims in the Sub-divided portion of this Township are accepted subject to section 53 of the Mining Act.

AREA WITHIN THE ALGONQUIN PROVINCIAL PARK WITHDRAWN FROM STAKING

SAND AND GRAVEL

(G) QUARRY PERMIT

MINING RECORDS OFFICE - TORONTO
RECEIVED
SEP 27 1985
AM 7 8 9 10 11 12 1 2 3 4 5 6 PM

NATURAL RESOURCES
SEP 24 1985
TITLES SECTION

PLAN NO.- M. 64

ONTARIO
MINISTRY OF NATURAL RESOURCES
SURVEYS AND MAPPING BRANCH

Paxton Twp.

Proudfoot Twp.

Devine Twp.

Mc Craney Twp.

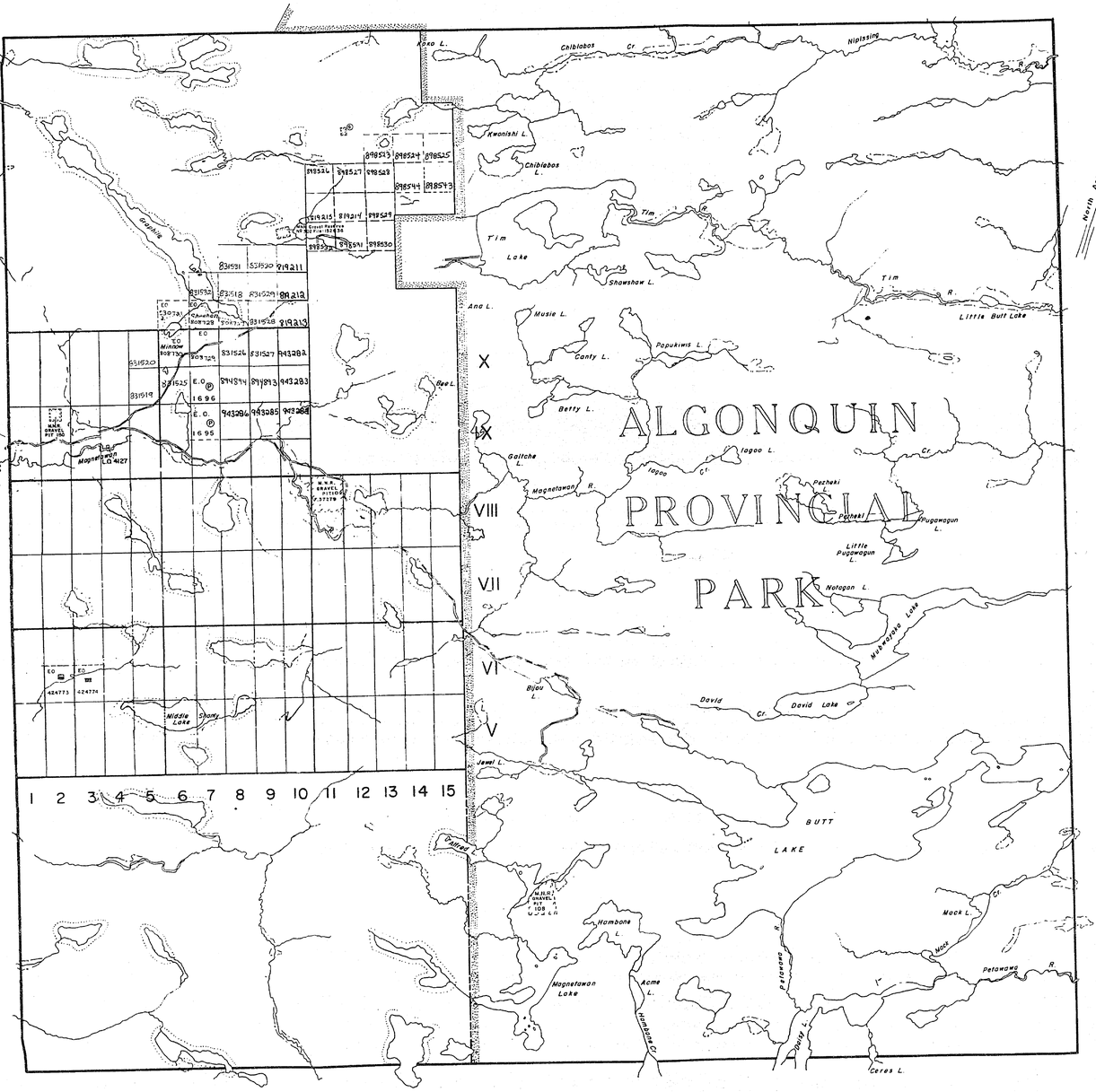

THE TOWNSHIP OF

BUTT

DISTRICT OF NIPISSING

SOUTHERN ONTARIO MINING DIVISION

SCALE: 1-INCH=40 CHAINS

LEGEND

PATENTED LAND	(P)
CROWN LAND SALE	C.S.
LEASES	(L)
LOCATED LAND	Loc.
LICENSE OF OCCUPATION	L.O.
MINING RIGHTS ONLY	M.R.O.
SURFACE RIGHTS ONLY	S.R.O.
ROADS	
IMPROVED ROADS	
KING'S HIGHWAYS	
RAILWAYS	
POWER LINES	
MARSH OR MUSKEG	
MINES	
CANCELLED	C.

NOTES

400' Surface Rights Reservation around all lakes and rivers.

This Map Is Not To Be Used For Survey Purposes.

Mining Claims in the Sub-divided portion of this Township are accepted subject to section 53 of the Mining Act.

AREA WITHIN THE ALGONQUIN PROVINCIAL PARK WITHDRAWN FROM STAKING

SAND AND GRAVEL

(G) QUARRY PERMIT

DATE OF ISSUE
NOV 13 1987
SOUTHERN ONTARIO MINING DIVISION

PLAN NO.- M. 64

ONTARIO
MINISTRY OF NATURAL RESOURCES
... MAPPING BRANCH

J. P. von Kolben.

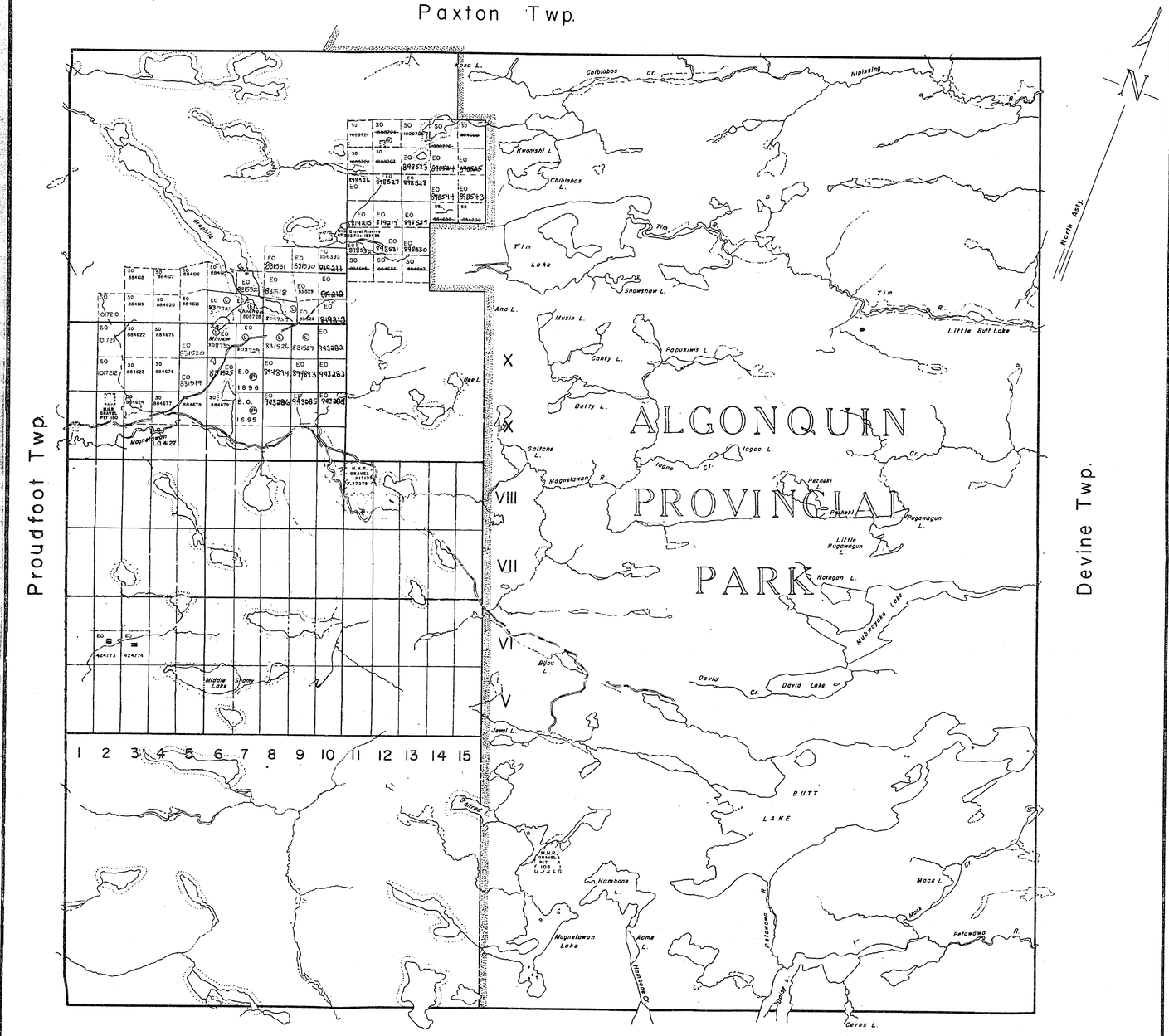

J. P. von Kalben.

THE TOWNSHIP OF

BUTT

DISTRICT OF NIPISSING

SOUTHERN ONTARIO MINING DIVISION

SCALE: 1-INCH=40 CHAINS

LEGEND

PATENTED LAND	(P)
CROWN LAND SALE	C.S.
LEASES	(L)
LOCATED LAND	Loc.
LICENSE OF OCCUPATION	L.O.
MINING RIGHTS ONLY	M.R.O.
SURFACE RIGHTS ONLY	S.R.O.
ROADS	
IMPROVED ROADS	
KING'S HIGHWAYS	
RAILWAYS	
POWER LINES	
MARSH OR MUSKEG	
MINES	
CANCELLED	C.

NOTES

400' Surface Rights Reservation around all lakes and rivers

This Map Is Not To Be Used For Survey Purposes.

Mining Claims in the Sub-divided portion of this Township are accepted subject to section 53 of the Mining Act.

AREA WITHIN THE ALGONQUIN PROVINCIAL PARK WITHDRAWN FROM STAKING

SAND AND GRAVEL

(G) QUARRY PERMIT

AREAS WITHDRAWN FROM DISPOSITION

M.R.O. — MINING RIGHTS ONLY
S.R.O. — SURFACE RIGHTS ONLY
M. & S. — MINING AND SURFACE RIGHTS

DESCRIPTION	ORDER NO.	DATE	DISPOSITION	FILE

THE INFORMATION THAT APPEARS ON THIS MAP HAS BEEN COMPILED FROM VARIOUS SOURCES AND ACCURACY IS NOT GUARANTEED. THOSE WISHING TO STAKE MINING CLAIMS SHOULD CONSULT WITH THE MINING RECORDER, MINISTRY OF NORTHERN DEVELOPMENT AND MINES, FOR ADDITIONAL INFORMATION ON THE STATUS OF THE LANDS SHOWN HEREON.

DATE OF ISSUE
JUL 30 1991
SOUTHERN ONTARIO MINING DIVISION

PLAN NO.- M. 64

ONTARIO
MINISTRY OF NATURAL RESOURCES

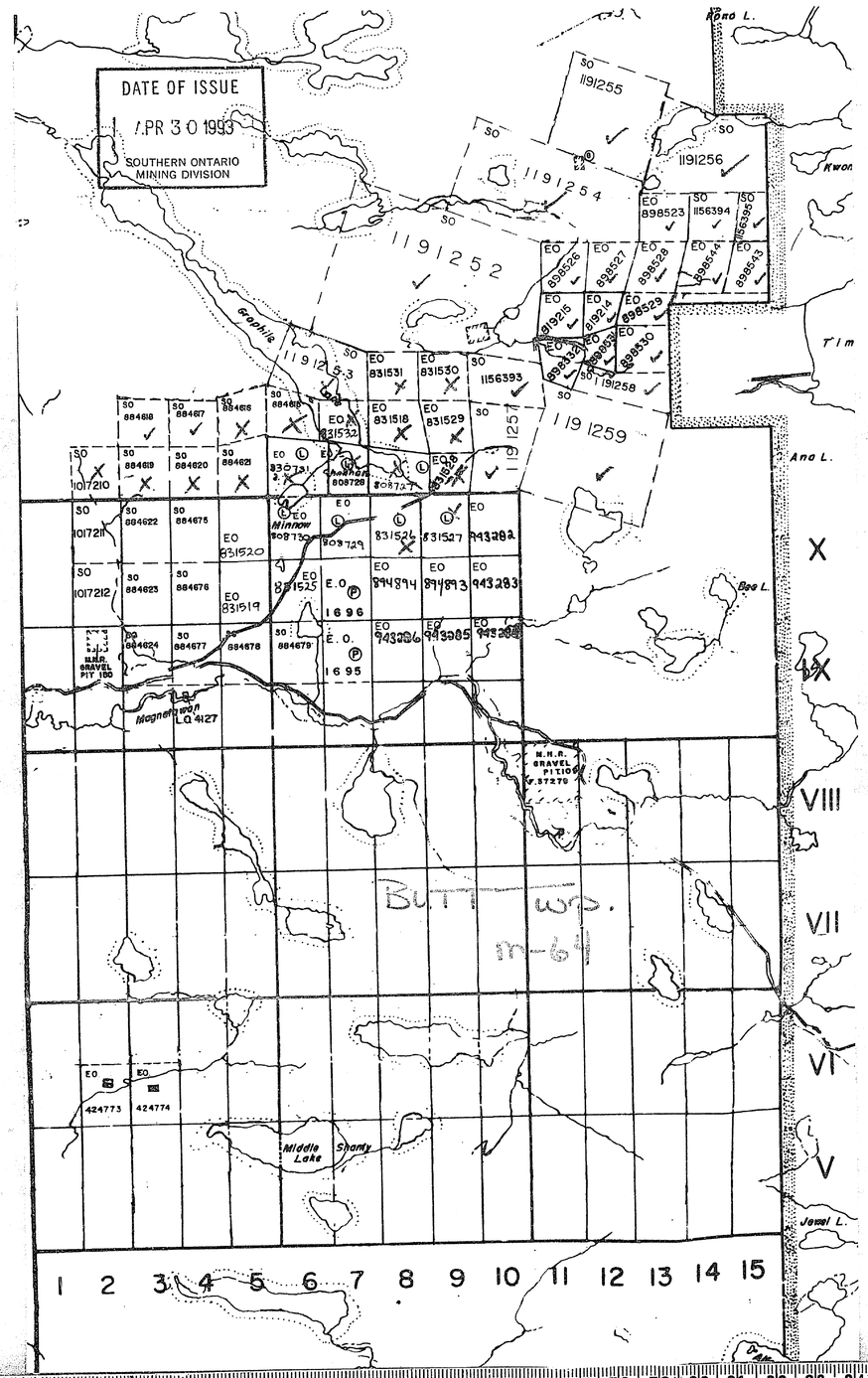
DATE OF ISSUE
APR 30 1993
SOUTHERN ONTARIO
MINING DIVISION
Kono L.
Kwon
Tim
Ana L.
Bee L.
Jewel L.
Graphite
Minnow
Magnetawan
Middle Lake
Shanty
M.N.R. GRAVEL PIT 150
M.N.R. GRAVEL PIT 100
1191255
1191256
1191254
1191252
1191253
1191259
1191257
1191258
1156393
1156394
1156395
1017210
1017211
1017212
1696
1695
X
IX
VIII
VII
VI
V
1 2 3 4 5 6 7 8 9 10 11 12 13 14 15

BUTT TWP.
m-64

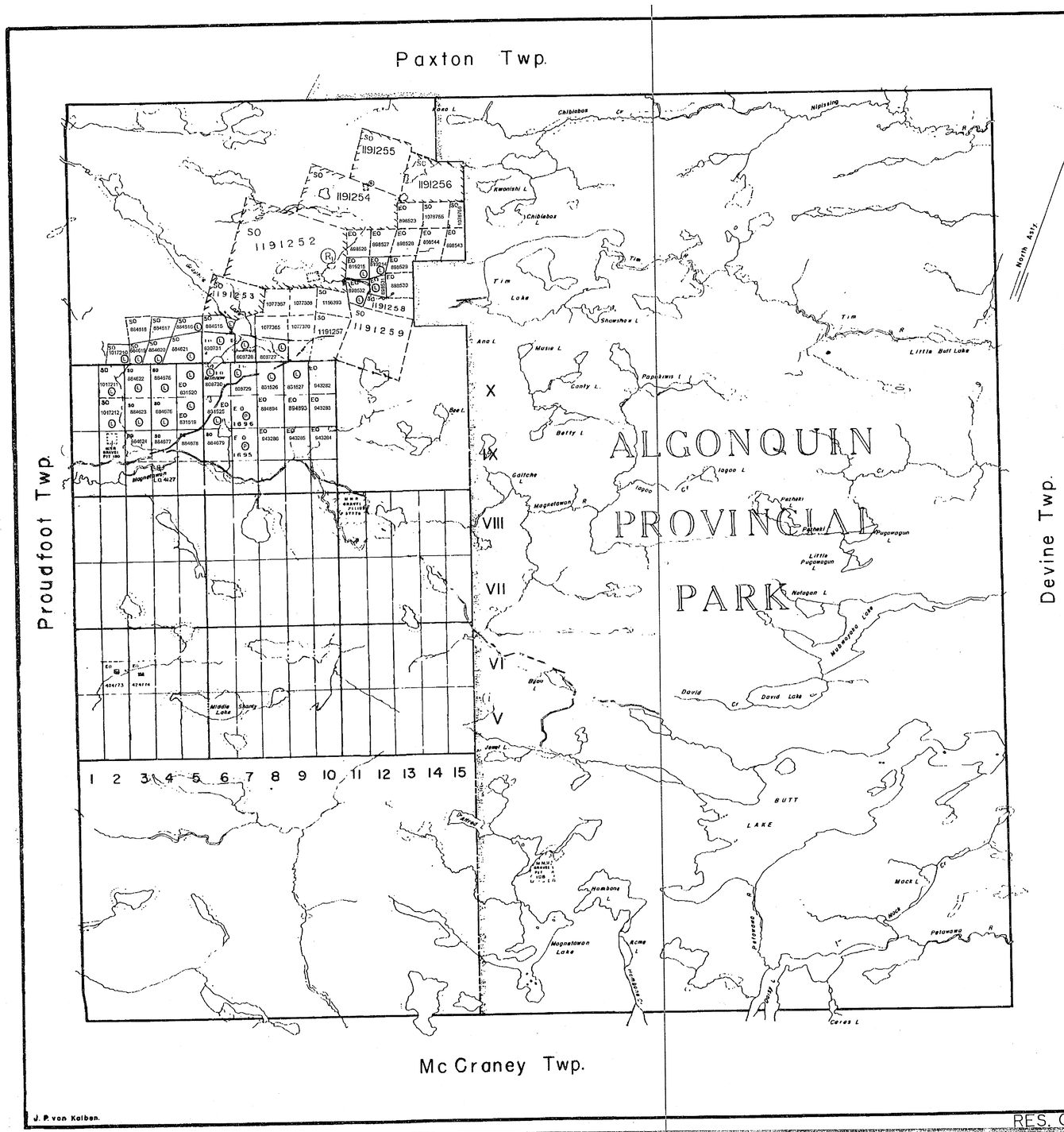

THE TOWNSHIP OF

BUTT

DISTRICT OF NIPISSING

SOUTHERN ONTARIO
MINING DIVISION

SCALE: 1-INCH=40 CHAINS

LEGEND

PATENTED LAND	(P)
CROWN LAND SALE	C.S.
LEASES	(L)
LOCATED LAND	Loc.
LICENSE OF OCCUPATION	L.O.
MINING RIGHTS ONLY	M.R.O.
SURFACE RIGHTS ONLY	S.R.O.
ROADS	
IMPROVED ROADS	
KING'S HIGHWAYS	
RAILWAYS	
POWER LINES	
MARSH OR MUSKEG	
MINES	
CANCELLED	C.

NOTE:

400' Surface Rights Reservation around all lakes and rivers

This Map Is Not To Be Used For Survey Purposes.

Mining Claims in the Sub-divided portion of this Township are accepted subject to section 53 of the Mining Act.

AREA WITHIN THE ALGONQUIN PROVINCIAL PARK WITHDRAWN FROM STAKING

SAND AND GRAVEL

(G) QUARRY PERMIT

AREAS WITHDRAWN FROM DISPOSITION

M.R.O. — MINING RIGHTS ONLY
S.R.O. — SURFACE RIGHTS ONLY
M. & S. — MINING AND SURFACE RIGHTS

DESCRIPTION	ORDER NO.	DATE	DISPOSITION	FILE
(R)	W 50-103794	NOV. 1794	SAMR	19510

THE INFORMATION THAT APPEARS ON THIS MAP HAS BEEN COMPILED FROM VARIOUS SOURCES, AND ACCURACY IS NOT GUARANTEED. THOSE WISHING TO STAKE MINING CLAIMS SHOULD CONSULT WITH THE MINING RECORDER, MINISTRY OF NORTHERN DEVELOPMENT AND MINES, FOR ADDITIONAL INFORMATION ON THE STATUS OF THE LANDS SHOWN HEREON.

PLAN NO.- M. 64

ONTARIO
MINISTRY OF NATURAL RESOURCES
MINING BRANCH

J. P. von Kalben.

RES. GEO. W.OF PARK-SUDBURY / E.OF PARK-TW

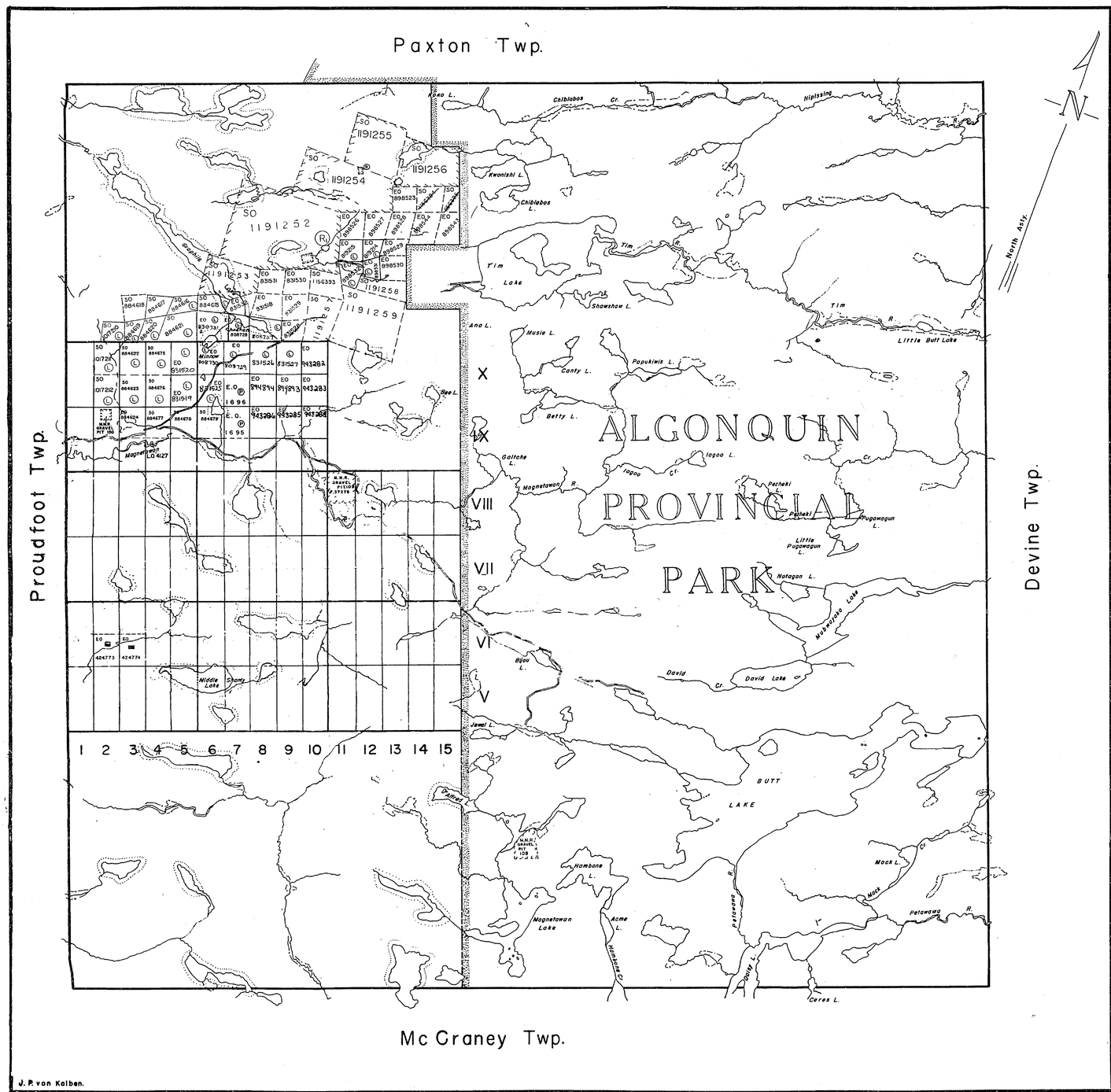

J. P. von Kalben.

THE TOWNSHIP OF

BUTT

DISTRICT OF NIPISSING

SOUTHERN ONTARIO
MINING DIVISION

SCALE: 1-INCH=40 CHAINS

LEGEND

PATENTED LAND	Ⓟ
CROWN LAND SALE	C.S.
LEASES	Ⓛ
LOCATED LAND	Loc.
LICENSE OF OCCUPATION	L.O.
MINING RIGHTS ONLY	M.R.O.
SURFACE RIGHTS ONLY	S.R.O.
ROADS	
IMPROVED ROADS	
KING'S HIGHWAYS	
RAILWAYS	
POWER LINES	
MARSH OR MUSKEG	
MINES	
CANCELLED	C.

NOTES

400' Surface Rights Reservation around all lakes and rivers.

This Map Is Not To Be Used For Survey Purposes.

Mining Claims in the Sub-divided portion of this Township are accepted subject to section 53 of the Mining Act.

AREA WITHIN THE ALGONQUIN PROVINCIAL PARK WITHDRAWN FROM STAKING

SAND AND GRAVEL

Ⓖ QUARRY PERMIT

AREAS WITHDRAWN FROM DISPOSITION

M.R.O. — MINING RIGHTS ONLY
S.R.O. — SURFACE RIGHTS ONLY
M. & S. — MINING AND SURFACE RIGHTS

DESCRIPTION	ORDER NO.	DATE	DISPOSITION	FILE
Ⓡ	W-50-103/94	NOV. 1/94	SBMR	195150

THE INFORMATION THAT APPEARS ON THIS MAP HAS BEEN COMPILED FROM VARIOUS SOURCES, AND ACCURACY IS NOT GUARANTEED. THOSE WISHING TO STAKE MINING CLAIMS SHOULD CONSULT WITH THE MINING RECORDER, MINISTRY OF NORTHERN DEVELOPMENT AND MINES, FOR ADDITIONAL INFORMATION ON THE STATUS OF THE LANDS SHOWN HEREON.

DATE OF ISSUE
OCT 2 0 1995
SOUTHERN ONTARIO MINING DIVISION

PLAN NO.- M. 64

ONTARIO
MINISTRY OF NATURAL RESOURCES
[illegible] MAPPING BRANCH

RES. GEO. W OF PARK-SUDBURY / E.OF PARK-TWEE

18 16 14 12 10 8 6 4 2 1 2 4 6 8 10 12 14 16 18

64

Paxton Twp.

Proudfoot Twp.

Devine Twp.

McCraney Twp.

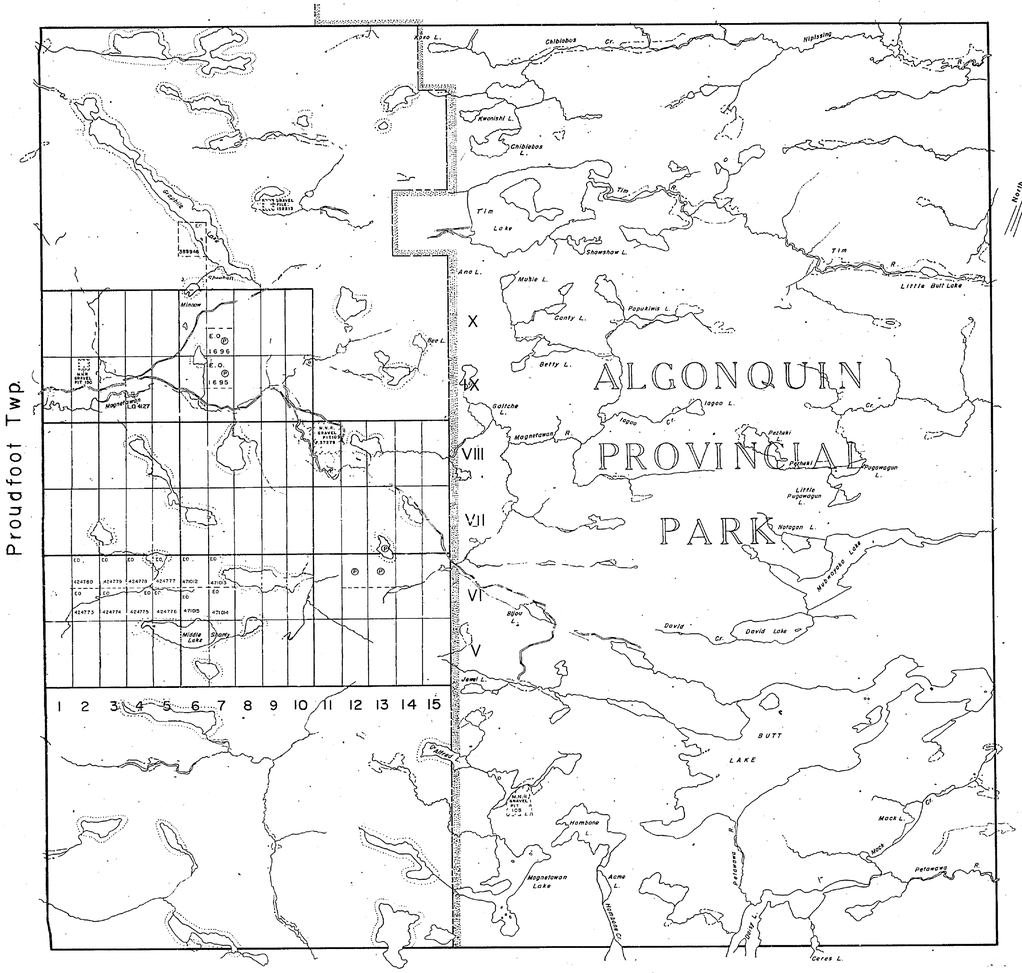

THE TOWNSHIP OF

BUTT

DISTRICT OF NIPISSING

EASTERN ONTARIO MINING DIVISION

SCALE: 1-INCH=40 CHAINS

LEGEND

PATENTED LAND	P
CROWN LAND SALE	C.S.
LEASES	L
LOCATED LAND	Loc.
LICENSE OF OCCUPATION	L.O.
MINING RIGHTS ONLY	M.R.O.
SURFACE RIGHTS ONLY	S.R.O.
ROADS	
IMPROVED ROADS	
KING'S HIGHWAYS	
RAILWAYS	
POWER LINES	
MARSH OR MUSKEG	
MINES	
CANCELLED	C.

NOTES

400' Surface Rights Reservation around all lakes and rivers.

This Map Is Not To Be Used For Survey Purposes.

Mining Claims in the Sub-divided portion of this Township are accepted subject to section 53 of the Mining Act.

AREA WITHIN THE ALGONQUIN PROVINCIAL PARK WITHDRAWN FROM STAKING

DATE OF ISSUE
JAN - 4 1978
SURVEYS AND MAPPING BRANCH

PLAN NO.- M. 64

ONTARIO
MINISTRY OF NATURAL RESOURCES
SURVEYS AND MAPPING BRANCH

J. P. von Kolben.