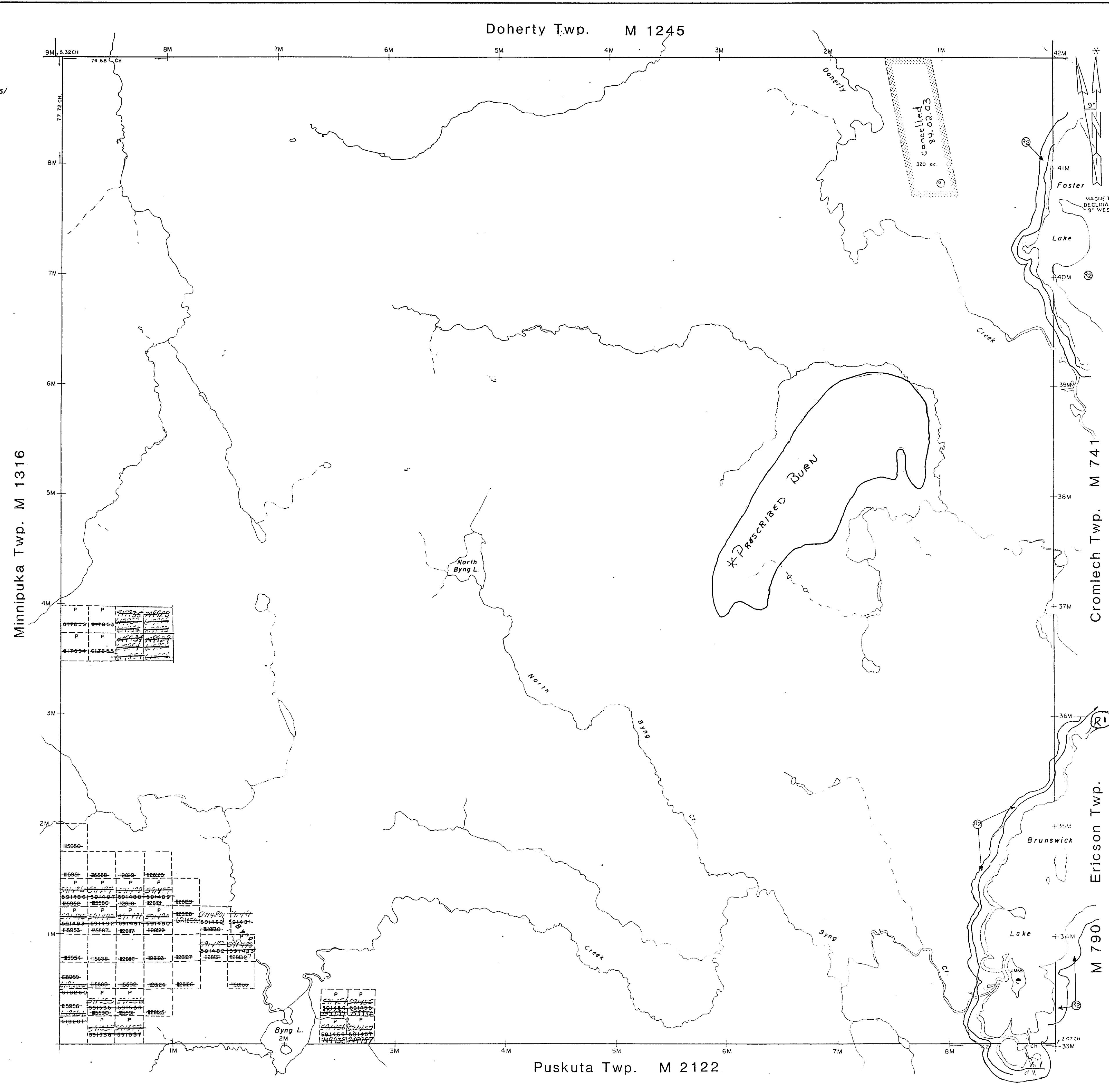


**AREAS WITHDRAWN FROM DISPOSITION**  
 S.R. - SURFACE RIGHTS    M.R. - MINING RIGHTS

Description    Order No.    Date    Disposition    File  
 R1    400'    W-68/76    Oct 22/76    SR M.R.  
 either side of Brunswick River,  
 shores of Brunswick & Foster Lakes

PROPOSED MISSISSAUGA PARK BOUNDARY EXPANSION  
 NOTICE RECEIVED JULY 4, 1991

**SAND & GRAVEL**  
 MNR GRAVEL RESERVE    FILE 1885B



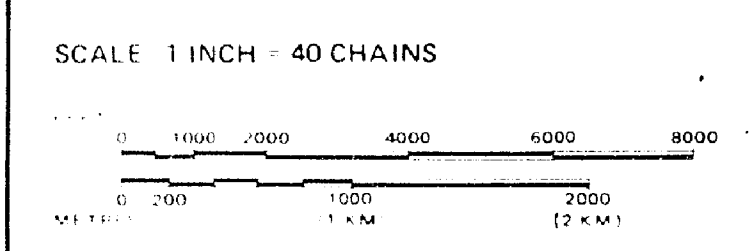
**LEGEND**

HIGHWAY AND ROUTE NO.	—+—+—+—
OTHER ROADS	—+—+—
TRAILS	—+—
SURVEYED LINES	—+—+—+—+—
TOWNSHIPS, BASE LINES, ETC.	—+—+—+—+—+—+—
LOTS, MINING CLAIMS, PARCELS, ETC.	—+—+—+—+—+—+—+—+—
UNSURVEYED LINES	—+—+—+—+—
LOT LINES	—+—+—+—+—
PARCEL BOUNDARY	—+—+—+—+—
MINING CLAIMS ETC.	—+—+—+—+—
RAILWAY AND RIGHT OF WAY	—+—+—+—+—+—+—
UTILITY LINES	—+—+—+—+—
NON PERENNIAL STREAM	—+—+—+—+—
FLOODING OR FLOODING RIGHTS	—+—+—+—+—
SUBDIVISION OR COMPOSITE PLAN	—+—+—+—+—
RESERVATIONS	—+—+—+—+—
ORIGINAL SHORELINE	—+—+—+—+—
MARSH OR MUSKEG	—+—+—+—+—
MINES	—+—+—+—+—
TRAVERSE MONUMENT	—+—+—+—+—

**DISPOSITION OF CROWN LANDS**

TYPE OF DOCUMENT	SYMBOL
PATENT, SURFACE & MINING RIGHTS	—+—+—+—+—
- SURFACE RIGHTS ONLY	—+—+—+—+—
- MINING RIGHTS ONLY	—+—+—+—+—
LEASE, SURFACE & MINING RIGHTS	—+—+—+—+—
- SURFACE RIGHTS ONLY	—+—+—+—+—
- MINING RIGHTS ONLY	—+—+—+—+—
LICENCE OF OCCUPATION	—+—+—+—+—
ORDER-IN-COUNCIL	—+—+—+—+—
RESERVATION	—+—+—+—+—
CANCELLED	—+—+—+—+—
SAND & GRAVEL	—+—+—+—+—

NOTE: MINING RIGHTS IN PARCELS PATENTED PRIOR TO MAY 6, 1983, VESTED IN ORIGINAL PATENTEE BY THE PUBLIC LANDS ACT, R.S.O. 1970, CHAP. 380, SEC. 63, SUBSEC. 1



\* Prescribed Burn between July 15 and August 30, 1986.  
 MAP REPLACED AUGUST 18, 1992 BY D.C.

THE INFORMATION THAT APPEARS ON THIS MAP HAS BEEN COMPILED FROM VARIOUS SOURCES AND ACCURACY IS NOT GUARANTEED. THOSE WISHING TO STAKE MINING CLAIMS SHOULD CONSULT WITH THE MINING RECORDER, MINISTRY OF NORTHERN DEVELOPMENT AND MINES, FOR ADDITIONAL INFORMATION ON THE STATUS OF THE LANDS SHOWN HEREON.

Sept 9/81    Rec'd

TOWNSHIP **BYNG**

M.N.R. ADMINISTRATIVE DISTRICT **HEARST**

MINING DIVISION **PORCUPINE**

LAND TITLES / REGISTRY DIVISION **ALGOMA**

Ministry of Natural Resources Ontario    Land Management Branch

Date: MAY 29, 1981    Number: **M-3559**

**AREAS WITHDRAWN FROM DISPOSITION**

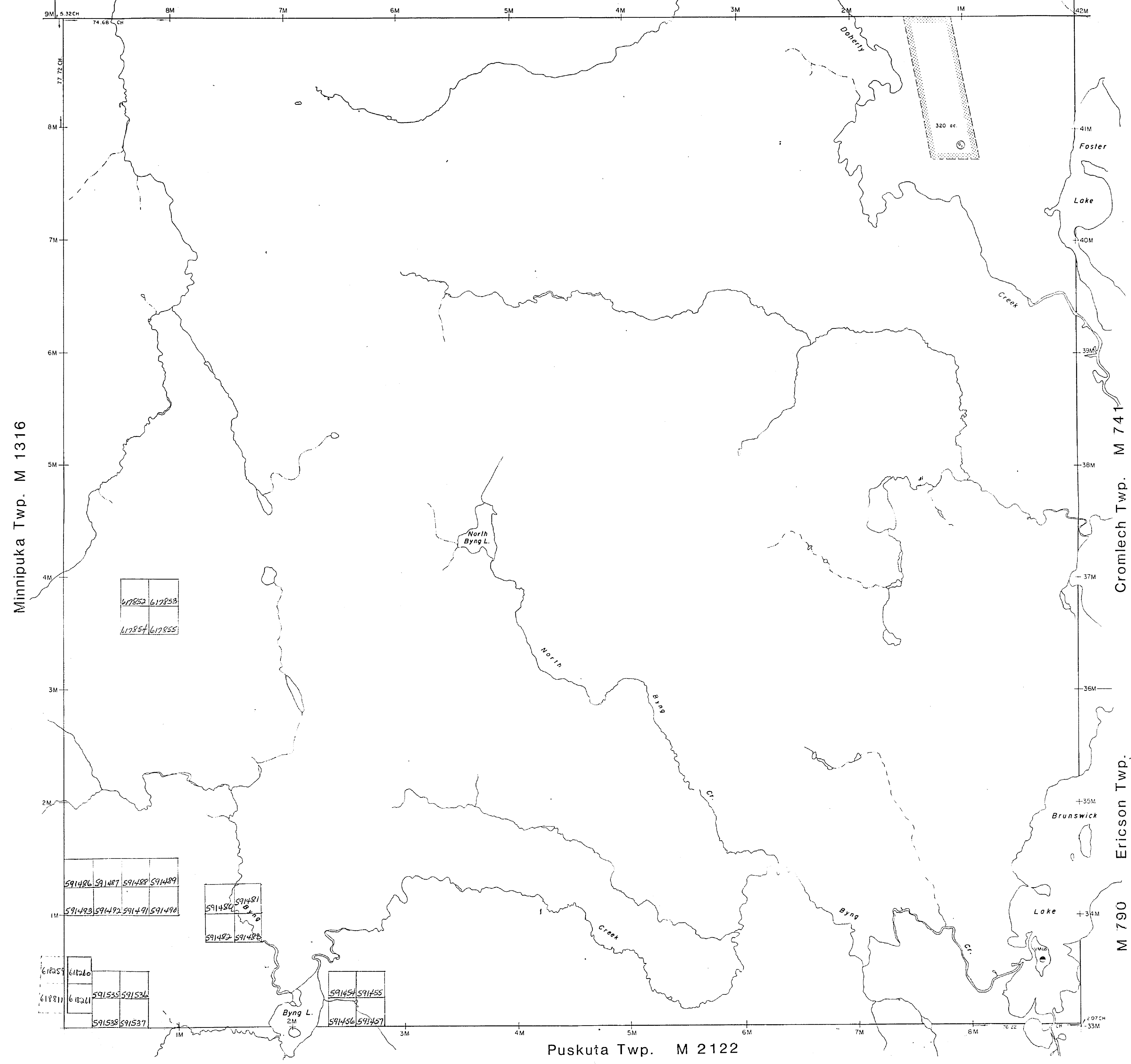
S.R. - SURFACE RIGHTS      MR. - MINING RIGHTS

Description    Order No.    Date    Disposition    File

**SAND & GRAVEL**

MIN. GRAVEL RESERVE      FILE 1885B

Doherty Twp.    M 1245

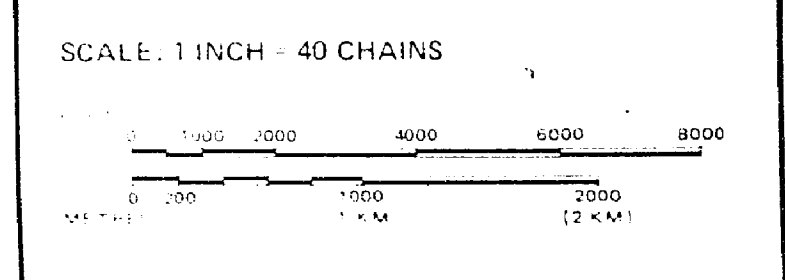


**LEGEND**

- HIGHWAY AND ROUTE TO OTHER ROADS
- TRAILS
- SURVEYED LINES
- TOWNSHIP, BASE LINES, ETC.
- LOTS, MINING CLAIMS, PARCELS, ETC.
- UNSURVEYED LINES
- LOT LINES
- PARCEL BOUNDARY
- MINING CLAIMS ETC.
- RAILWAY AND RIGHT OF WAY
- UTILITY LINES
- NON-PERMANENT STREAM
- FLOODING OR FLOODING RIGHTS
- SUBDIVISION OR COMPOSITE PLAN
- RESERVATIONS
- ORIGINAL SHORELINE
- MARSH OR MUSKEG
- MINES
- TRAVERSE MONUMENT

**DISPOSITION OF CROWN LANDS**

TYPE OF DOCUMENT	SYMBOL
PATENT, SURFACE & MINING RIGHTS	●
SURFACE RIGHTS ONLY	○
MINING RIGHTS ONLY	○
LEASE, SURFACE & MINING RIGHTS	■
SURFACE RIGHTS ONLY	■
MINING RIGHTS ONLY	■
LICENCE OF OCCUPATION	DC
RESERVATION	○
CANCELLED	○
SAND & GRAVEL	○

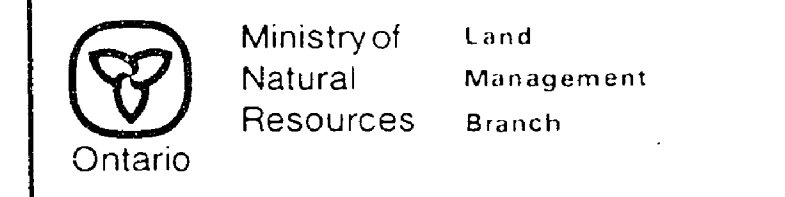


TOWNSHIP  
**BYNG**

M.N.R. ADMINISTRATIVE DISTRICT  
**HEARST**

MINING DIVISION  
**PORCUPINE**

LAND TITLES / REGISTRY DIVISION:  
**ALGOMA**



Date: MAY 29, 1981      Number  
**M-3559**

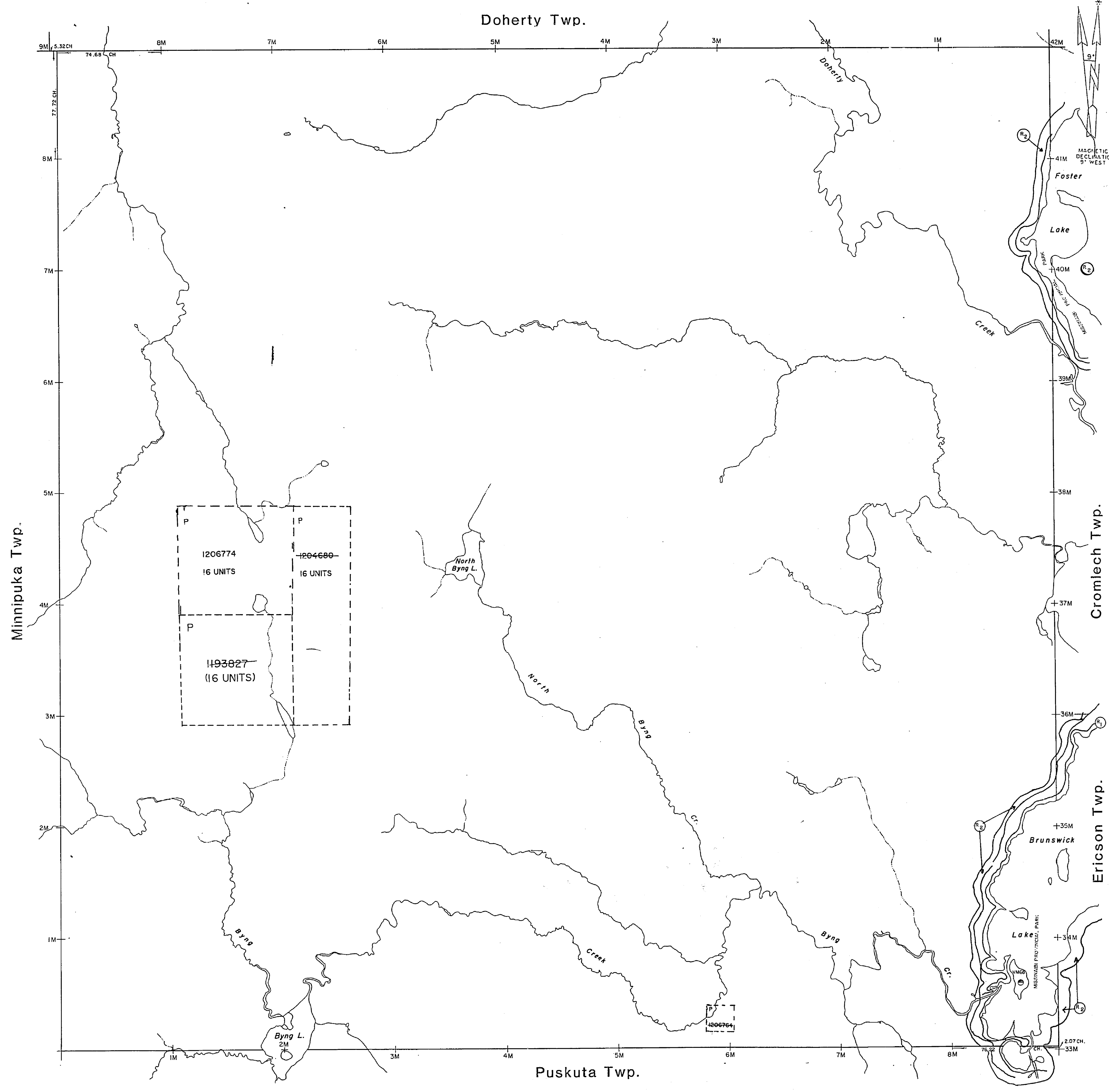
**AREAS WITHDRAWN FROM DISPOSITION**

S.R. - SURFACE RIGHTS MR. - MINING RIGHTS

Description	Order No.	Date	Disposition	File
400' W-64/76 OCT. 22/76 S.R. & M.R. EITHER SIDE OF BRUNSWICK RIVER, SHORES OF BRUNSWICK & FOSTER LAKES				
PROPOSED MISSISSAUGA PARK BOUNDARY EXPANSION NOTICE RECEIVED JULY 4, 1991				

**SAND & GRAVEL**

THE INFORMATION THAT APPEARS ON THIS MAP HAS BEEN COMPILED FROM VARIOUS SOURCES, AND ACCURACY IS NOT GUARANTEED. THOSE WISHING TO STAKE MINING CLAIMS SHOULD CONSULT WITH THE MINING RECORDER, MINISTRY OF NORTHERN DEVELOPMENT AND MINES, FOR ADDITIONAL INFORMATION ON THE STATUS OF THE LANDS SHOWN HEREON.



**LEGEND**

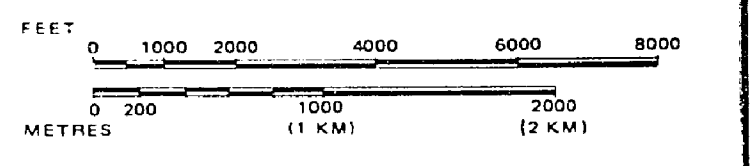
- HIGHWAY AND ROUTE No.
- OTHER ROADS
- TRAILS
- SURVEYED LINES: TOWNSHIPS, BASE LINES, ETC.
- LOTS, MINING CLAIMS, PARCELS, ETC.
- UNSURVEYED LINES: LOT LINES
- PARCEL BOUNDARY MINING CLAIMS ETC.
- RAILWAY AND RIGHT OF WAY
- UTILITY LINES
- NON-PERENNIAL STREAM
- FLOODING OR FLOODING RIGHTS
- SUBDIVISION OR COMPOSITE PLAN
- RESERVATIONS
- ORIGINAL SHORELINE
- MARSH OR MUSKEG
- MINES
- TRAVERSE MONUMENT

**DISPOSITION OF CROWN LANDS**

TYPE OF DOCUMENT	SYMBOL
PATENT, SURFACE & MINING RIGHTS	
" SURFACE RIGHTS ONLY	
" MINING RIGHTS ONLY	
LEASE, SURFACE & MINING RIGHTS	
" SURFACE RIGHTS ONLY	
" MINING RIGHTS ONLY	
LICENCE OF OCCUPATION	
ORDER-IN-COUNCIL	
RESERVATION	
CANCELLED	
SAND & GRAVEL	

NOTE: MINING RIGHTS IN PARCELS PATENTED PRIOR TO MAY 6, 1912, VESTED IN ORIGINAL PATENTEE BY THE PUBLIC LANDS ACT, R.S.O. 1970, CHAP. 380, SEC. 63, SUBSEC. 1.

SCALE: 1 INCH = 40 CHAINS



**DATE OF ISSUE**

OCT 07 1997  
PROVINCIAL RECORDING OFFICE - SUDBURY

TOWNSHIP  
**BYNG**

M.N.R. ADMINISTRATIVE DISTRICT  
**HEARST**  
MINING DIVISION  
**PORCUPINE**  
LAND TITLES / REGISTRY DIVISION  
**ALGOMA**

Ministry of Natural Resources Ontario  
Ministry of Northern Development and Mines

Date JULY, 1992 Number G-2294  
ACTIVATED AUGUST 16, 1992 BY D.C.  
CHECKED BY E.A.

G-2294

BYNG TWP.

G-22

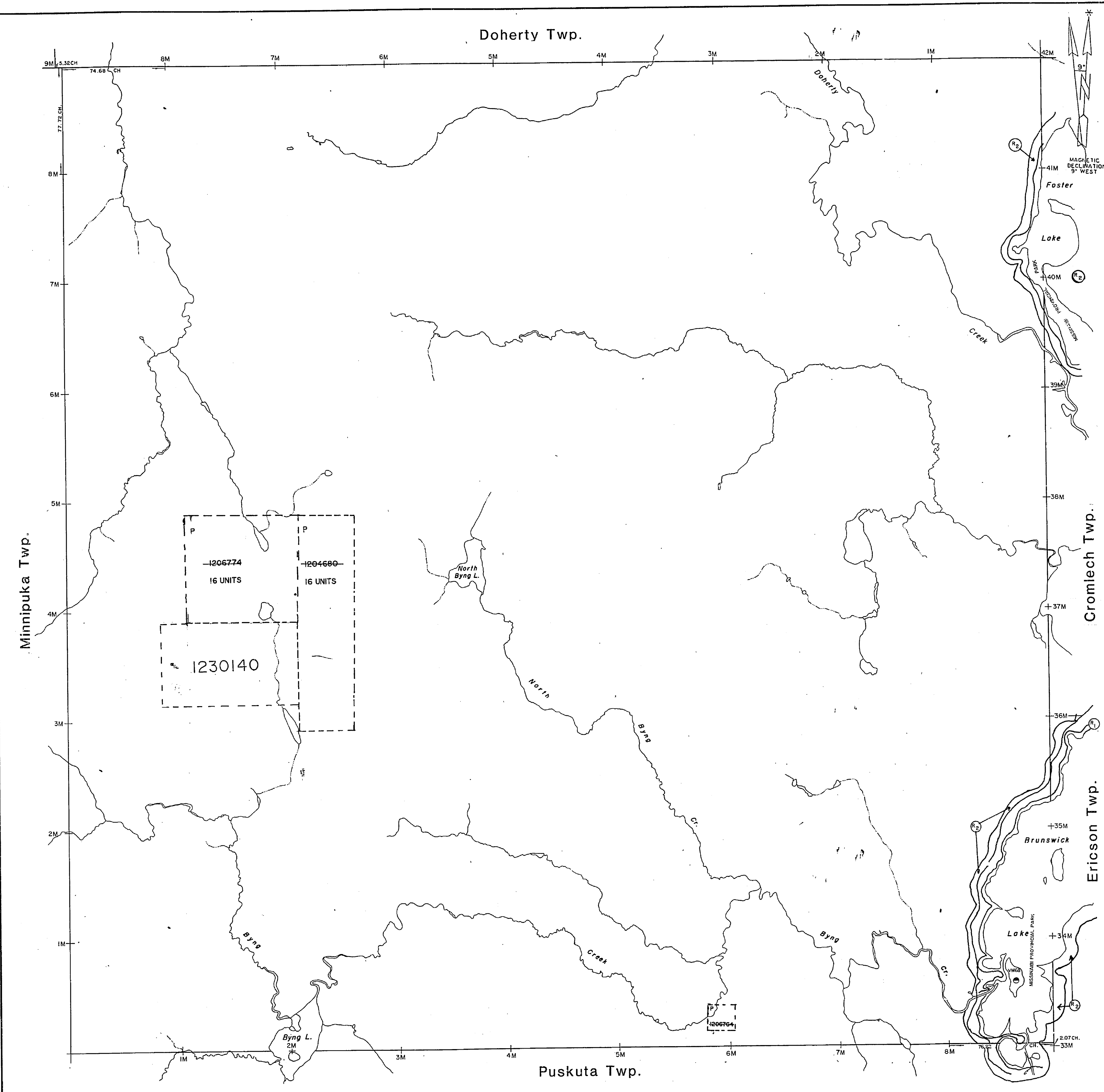
**AREAS WITHDRAWN FROM DISPOSITION**

S.R. — SURFACE RIGHTS      M.R. — MINING RIGHTS

Description	Order No.	Date	Disposition	File
100' W-64/76 OCT. 22/76 S.R. & M.R. EITHER SIDE OF BRUNSWICK RIVER, SHORES OF BRUNSWICK & FOSTER LAKES				
PROPOSED MISSISSAUGA PARK BOUNDARY EXPANSION NOTICE RECEIVED JULY 4, 1991				

**SAND & GRAVEL**

THE INFORMATION THAT APPEARS ON THIS MAP HAS BEEN COMPILED FROM VARIOUS SOURCES, AND ACCURACY IS NOT GUARANTEED. THOSE WISHING TO STAKE MINING CLAIMS SHOULD CONSULT WITH THE MINING RECORDER, MINISTRY OF NORTHERN DEVELOPMENT AND MINES, FOR ADDITIONAL INFORMATION ON THE STATUS OF THE LANDS SHOWN HEREON.



**LEGEND**

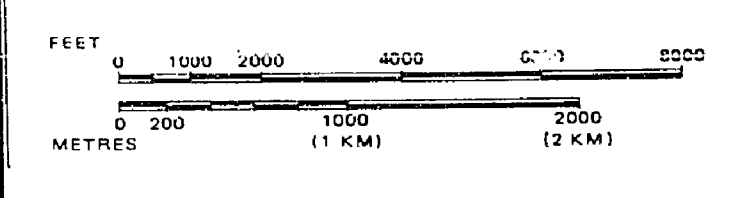
- HIGHWAY AND ROUTE No.
- OTHER ROADS
- TRAILS
- SURVEYED LINES:
  - TOWNSHIPS, BASE LINES, ETC.
  - LOTS, MINING CLAIMS, PARCELS, ETC.
- UNSURVEYED LINES:
  - LOT LINES
  - PARCEL BOUNDARY
  - MINING CLAIMS ETC.
  - RAILWAY AND RIGHT OF WAY
  - UTILITY LINES
  - NON-PERENNIAL STREAM
  - FLOODING OR FLOODING RIGHTS
  - SUBDIVISION OR COMPOSITE PLAN
  - RESERVATIONS
  - ORIGINAL SHORELINE
  - MARSH OR MUSKEG
  - MINES
  - TRAVERSE MONUMENT

**DISPOSITION OF CROWN LANDS**

TYPE OF DOCUMENT	SYMBOL
PATENT, SURFACE & MINING RIGHTS	
" SURFACE RIGHTS ONLY	
" MINING RIGHTS ONLY	
LEASE, SURFACE & MINING RIGHTS	
" SURFACE RIGHTS ONLY	
" MINING RIGHTS ONLY	
LICENCE OF OCCUPATION	
ORDER-IN-COUNCIL	
RESERVATION	
CANCELLED	
SAND & GRAVEL	

NOTE: MINING RIGHTS IN PARCELS PATENTED PRIOR TO MAY 6, 1913, VESTED IN ORIGINAL PATENTEE BY THE PUBLIC LANDS ACT, R.S.O. 1970, CHAP. 380, SEC. 63, SUBSEC. 1.

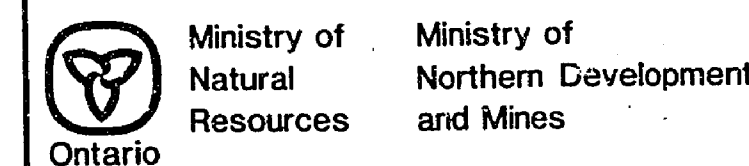
SCALE: 1 INCH = 40 CHAINS



**DATE OF ISSUE**

MAY 06 1992  
PROVINCIAL RECORDING OFFICE - SUBSURY

TOWNSHIP  
**BYNG**  
M.N.R. ADMINISTRATIVE DISTRICT  
HEARST  
MINING DIVISION  
PORCUPINE  
LAND TITLES / REGISTRY DIVISION  
ALGOMA



Date JULY, 1992      Number  
ACTIVATED AUGUST 19, 1992 BY D.C.      G-2294  
CHECKED BY R.D.

G-2294

BYNG TWP.

G-2294

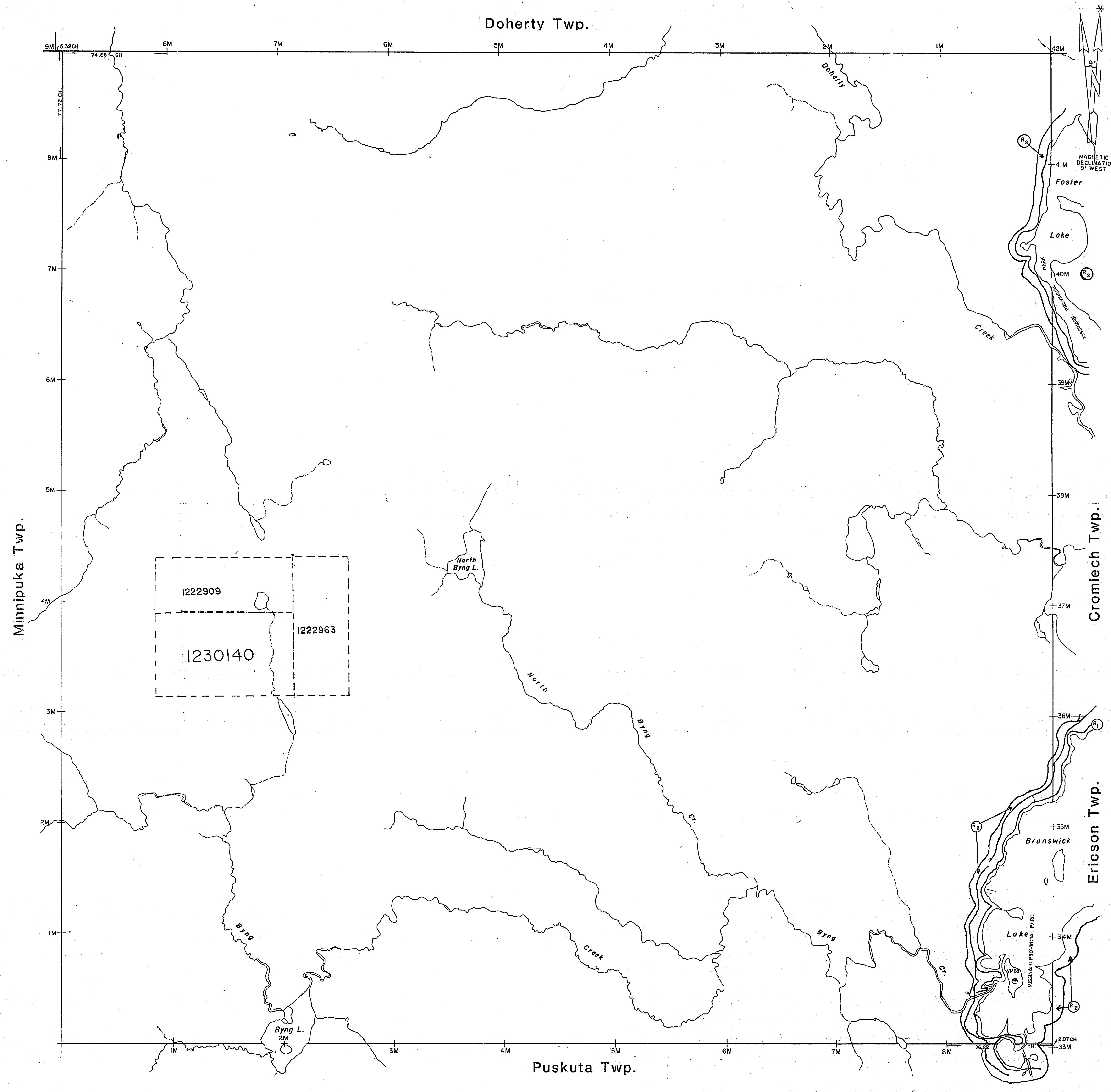
**AREAS WITHDRAWN FROM DISPOSITION**

S.R. - SURFACE RIGHTS      M.R. - MINING RIGHTS

Description	Order No.	Date	Disposition	File
300' W-64/76 OCT. 22/76 S.R. & M.R. EITHER SIDE OF BRUNSWICK RIVER, SHORES OF BRUNSWICK & FOSTER LAKES				
PROPOSED MISSISSAUGA PARK BOUNDARY EXPANSION				
NOTICE RECEIVED JULY 4, 1991				

**SAND & GRAVEL**

THE INFORMATION THAT APPEARS ON THIS MAP HAS BEEN COMPILED FROM VARIOUS SOURCES, AND ACCURACY IS NOT GUARANTEED. THOSE WISHING TO STAKE MINING CLAIMS SHOULD CONSULT WITH THE MINING RECORDER, MINISTRY OF NORTHERN DEVELOPMENT AND MINES, FOR ADDITIONAL INFORMATION ON THE STATUS OF THE LANDS SHOWN HEREON.



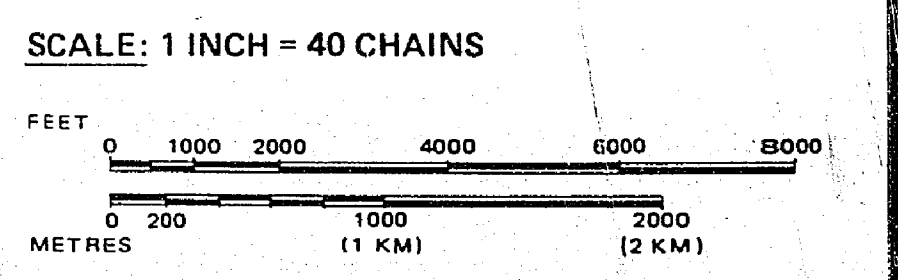
**LEGEND**

- HIGHWAY AND ROUTE No.
- OTHER ROADS
- TRAILS
- SURVEYED LINES: TOWNSHIPS, BASE LINES, ETC.
- LOTS, MINING CLAIMS, PARCELS, ETC.
- UNSURVEYED LINES: LOT LINES
- PARCEL BOUNDARY
- MINING CLAIMS ETC.
- RAILWAY AND RIGHT OF WAY
- UTILITY LINES
- NON-PERENNIAL STREAM
- FLOODING OR FLOODING RIGHTS
- SUBDIVISION OR COMPOSITE PLAN RESERVATIONS
- ORIGINAL SHORELINE
- MARSH OR MUSKEG
- MINES
- TRAVERSE MONUMENT

**DISPOSITION OF CROWN LANDS**

TYPE OF DOCUMENT	SYMBOL
PATENT, SURFACE & MINING RIGHTS	
" SURFACE RIGHTS ONLY	
" MINING RIGHTS ONLY	
LEASE, SURFACE & MINING RIGHTS	
" SURFACE RIGHTS ONLY	
" MINING RIGHTS ONLY	
LICENCE OF OCCUPATION	
ORDER-IN-COUNCIL	
RESERVATION	
CANCELLED	
SAND & GRAVEL	

NOTE: MINING RIGHTS IN PARCELS PATENTED PRIOR TO MAY 6, 1913, VESTED IN ORIGINAL PATENTEE BY THE PUBLIC LANDS ACT, R.S.O. 1970, CHAP. 380, SEC. 63, SUBSEC 1.



TOWNSHIP  
**BYNG**  
M.N.R. ADMINISTRATIVE DISTRICT  
HEARST  
MINING DIVISION  
PORCUPINE  
LAND TITLES / REGISTRY DIVISION  
ALGOMA

Ministry of Natural Resources Ontario  
Ministry of Northern Development and Mines

Date: JULY, 1992  
Number: **G-2294**  
ACTIVATED AUGUST 18, 1992 BY D.C.  
CHECKED BY D.E.

G-2294  
BYNG TWP.  
G-2294

PLAYHOLD CORPORATION • IRONKING CORPORATION  
REGISTERED BY NUMBER 07534  
DRAWING NUMBER  
BYNG TOWNSHIP  
G-2294  
DRAWING NUMBER