

NOTES

400' surface rights reservation along the shores of all lakes and rivers.
 Areas withdrawn from staking under Section 43 of the Mining Act.

- (R) PROPOSED MISSINAIBI PARK BOUNDARY EXPANSION
 NOTICE RECEIVED JULY 4, 1991
- WASTE DISPOSAL SITE, S.R.O.
 ORDER NRW.5./80, SEPT. 2/80
- MISSINAIBI PROVINCIAL PARK
- R2 Sec. 35 W-L-1542 B/99 ONT MAY 17/99 M+S

LEGEND

PATENTED LAND	(P) or *
PATENTED FOR SURFACE RIGHTS ONLY	(L) *
LEASE	(L)
LICENSE OF OCCUPATION	L.O.
CROWN LAND SALES	C.S.
LOCATED LAND	Loc.
CANCELLED	C.
MINING RIGHTS ONLY	M.R.O.
SURFACE RIGHTS ONLY	S.R.O.
HIGHWAY & ROUTE NO.	(17)
ROADS	---
TRAILS	---
RAILWAYS	---
POWER LINES	---
MARSH OR MUSKEG	(+)
MINES	(X)

*used only with summer resort locations or when space is limited

TOWNSHIP OF
CALAIS
 DISTRICT OF
SUDBURY
 PORCUPINE
 MINING DIVISION
 SCALE : 1 INCH = 40 CHAINS (1/2 MILE)

DR. A.V. PLAN NO. **G-1066**
 DATE AUG 11/71

Ontario Ministry of Natural Resources
 Ministry of Northern Development and Mines
 ACTIVATED SEPT. 1/93 BY D.C. CHECKED BY D.K.

THE INFORMATION THAT APPEARS ON THIS MAP HAS BEEN COMPILED FROM VARIOUS SOURCES, AND ACCURACY IS NOT GUARANTEED. THOSE WISHING TO STAKE MINING CLAIMS SHOULD CONSULT WITH THE MINING RECORDER, MINISTRY OF NORTHERN DEVELOPMENT AND MINES, FOR ADDITIONAL INFORMATION ON THE STATUS OF THE LANDS SHOWN HEREON.

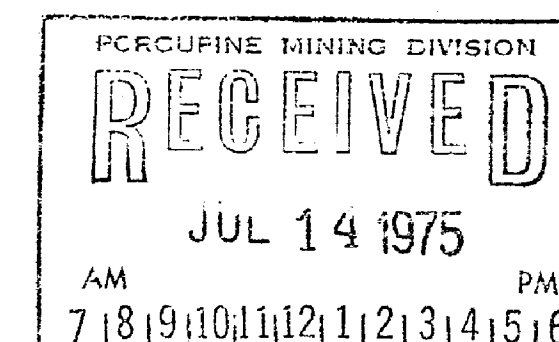

KILDARE TWP. —————> LERWICK TWP.

NOTES

400' surface rights reservation along the shores of all lakes and rivers.

Areas withdrawn from staking under Section 42 of the Mining Act.

File	Date	Disposition
167002	MAR 5/70	SURFACE-B-MINERAL RIGHTS
Open for STAKING. MAY 2/77		



LEGEND

- | | |
|----------------------------------|---------------|
| PATENTED LAND | (P) or * |
| PATENTED FOR SURFACE RIGHTS ONLY | (L) |
| LEASE | (L) |
| LICENSE OF OCCUPATION | L.O. |
| CROWN LAND SALES | C.S. |
| LOCATED LAND | Loc. |
| CANCELLED | C. |
| MINING RIGHTS ONLY | M.R.O. |
| SURFACE RIGHTS ONLY | S.R.O. |
| HIGHWAY & ROUTE NO. | 17 |
| ROADS | — — — — — |
| TRAILS | - - - - - |
| RAILWAYS | —+—+—+—+— |
| POWER LINES | —+—+—+—+— |
| MARSH OR MUSKEG | (shaded area) |
| MINES | (X) |

*used only with summer resort locations or when space is limited

TOWNSHIP OF

CALAIS

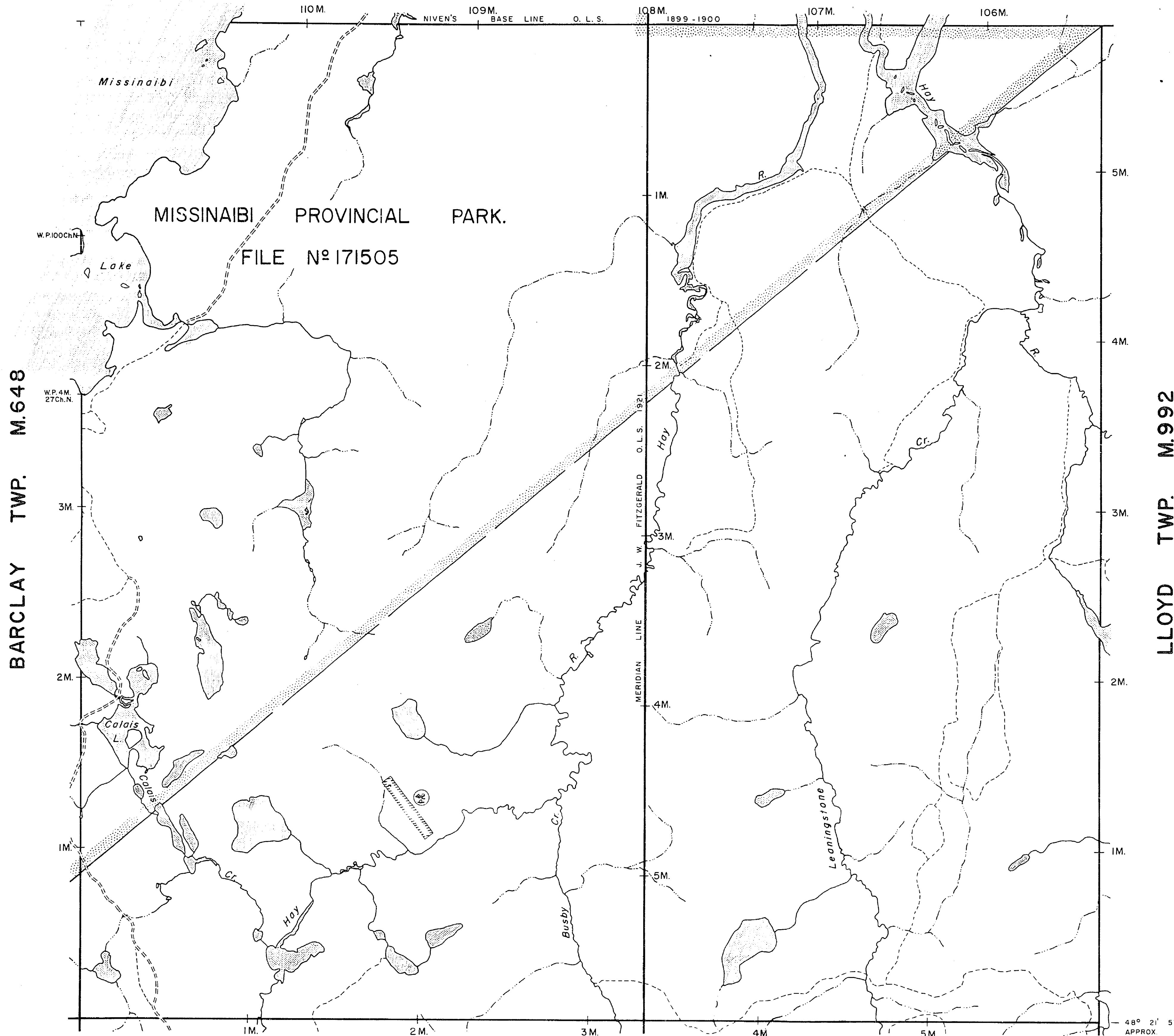
DISTRICT OF
SUBURY

PORCUPINE
MINING DIVISION

SCALE : 1 INCH = 40 CHAINS (1/2 MILE)

DR. AV	PLAN NO. M. 697
DATE AUG 11/71	

ONTARIO
MINISTRY OF NATURAL RESOURCES
SURVEYS AND MAPPING BRANCH



BUSBY TWP. M.689

48° 21' 57" APPROX
83° 23' 05"

KILDARE TWP.

LERWICK TWP.

NOTES

400' surface rights reservation along the shores of all lakes and rivers.

Areas withdrawn from staking under Section 43 of the Mining Act.

File	Date	Disposition
WASTE DISPOSAL SITE, SRO		
ORDER # NA.WS./80	SEPT. 2/80	

PROPOSED MISSINAIBI PARK BOUNDARY EXPANSION NOTICE RECEIVED JULY 4, 1991

MISSINAIBI PROVINCIAL PARK.

THE INFORMATION THAT APPEARS ON THIS MAP HAS BEEN COMPILED FROM VARIOUS SOURCES, AND ACCURACY IS NOT GUARANTEED. THOSE WISHING TO STAKE MINING CLAIMS SHOULD CONSULT WITH THE MINING RECORDER, MINISTRY OF NORTHERN DEVELOPMENT AND MINES, FOR ADDITIONAL INFORMATION ON THE STATUS OF THE LANDS SHOWN HEREON.

REMOVED FROM ACTIVE FILE SEPT. 1/1993 BY D.C.

Received May 8/80

LEGEND

- PATENTED LAND (P or *)
- PATENTED FOR SURFACE RIGHTS ONLY (P or *)
- LEASE (L)
- LICENSE OF OCCUPATION (L.O.)
- CROWN LAND SALES (C.S.)
- LOCATED LAND (Loc.)
- CANCELLED (C)
- MINING RIGHTS ONLY (M.R.O.)
- SURFACE RIGHTS ONLY (S.R.O.)
- HIGHWAY & ROUTE NO. (17)
- ROADS (—)
- TRAILS (---)
- RAILWAYS (—+—)
- POWER LINES (—+—)
- MARSH OR MUSKEG (—+—)
- MINES (X)

*used only with summer resort locations or when space is limited

TOWNSHIP OF

CALAIS

DISTRICT OF SUDBURY

PORCUPINE MINING DIVISION

SCALE: 1 INCH = 40 CHAINS (1/2 MILE)

DR. A.V.

DATE AUG 11/71

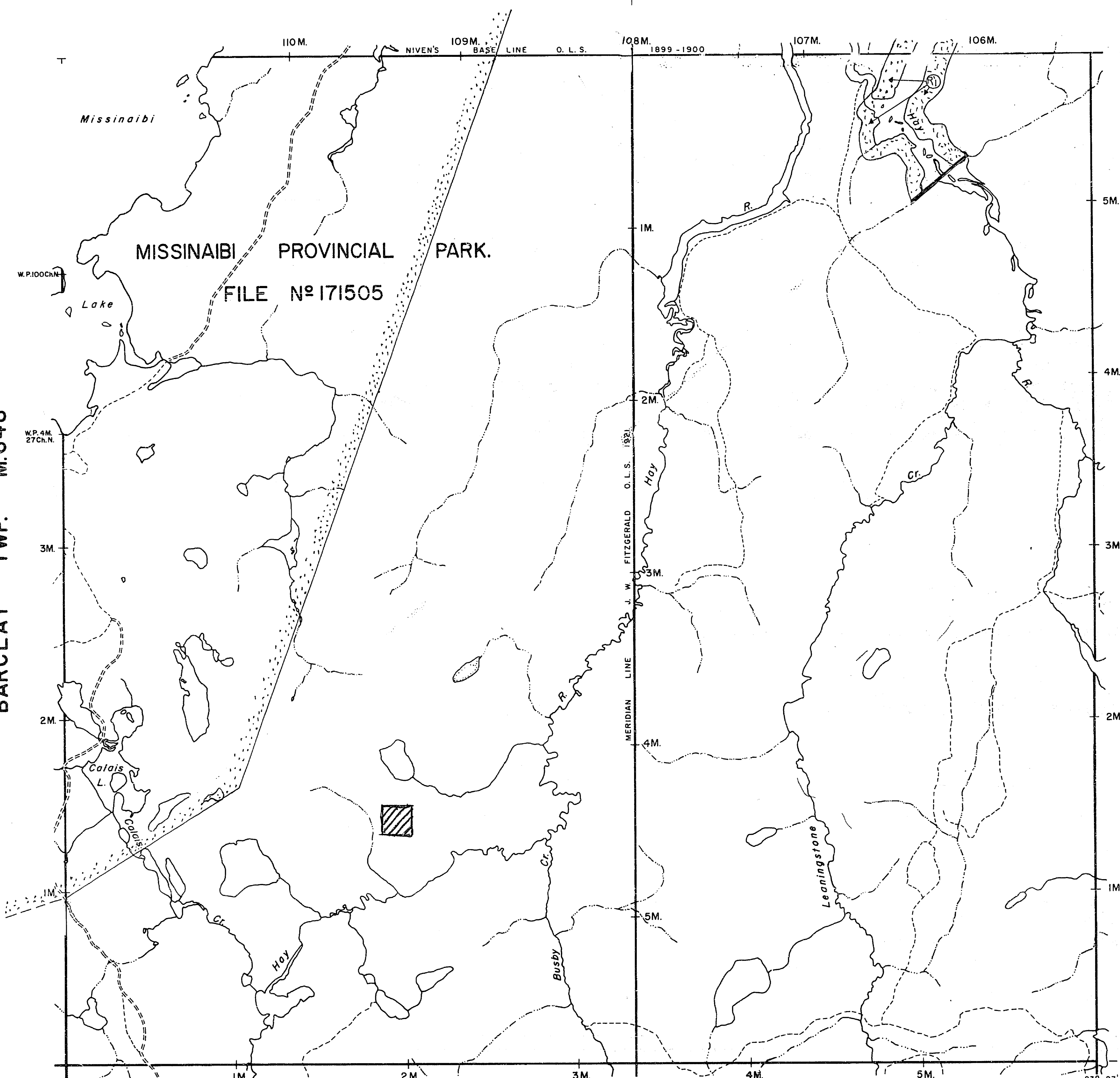
PLAN NO.

M. 697

ONTARIO

MINISTRY OF NATURAL RESOURCES

SURVEYS AND MAPPING BRANCH



BUSBY TWP. M.689

BARCLAY TWP. M.648

LLOYD TWP. M.992

48° 21' 57" APPROX. 83° 23' 05"