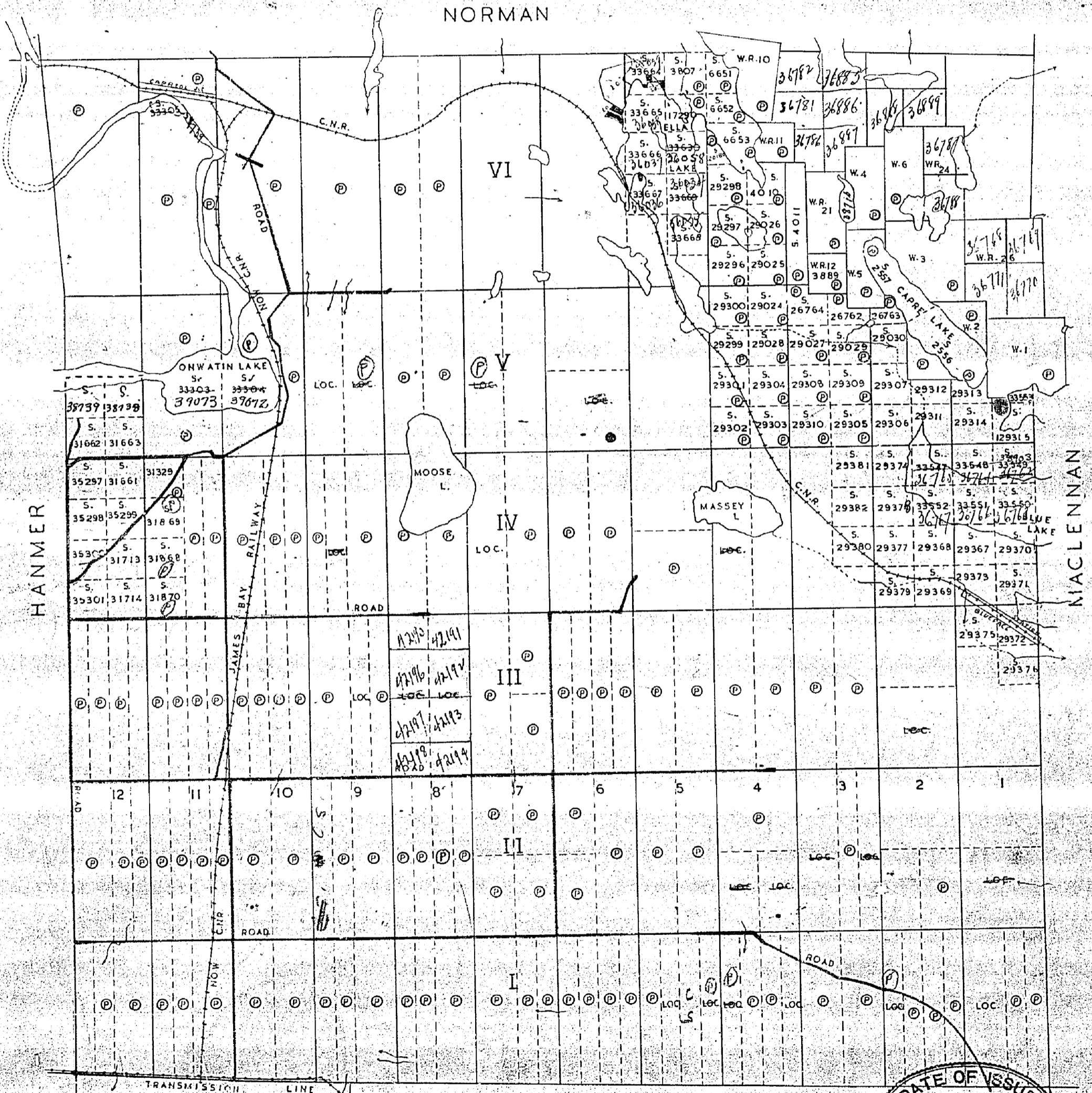


No 2.R.

CAPREOL

DISTRICT OF SUDBURY

Scale 40 Chains 1 Inch



Claims marked © are Patented
 loc. Located
 Roads

CARSON

M 699

DATE OF ISSUE
 OCT 9 1941

PAGWACHUAN LAKE - G-368

REFERENCES

| DESCRIPTION | ORDER NO. | DATE | DISPOSITION | FILE |
|--|-------------|----------|-------------|------|
| SEC-36 REOPENED ORDER NO 5134, NWR 94/02/78 | W-TB/906/90 | 20/12/90 | CONFIRM | |
| MINING & SURFACE RIGHTS WITHDRAWN FROM STAKING ORDER W-TB-#193, NWR-93/04/29, PRESCRIBED BURN REOPENED BY ORDER O-TB-33/83/NWR93/12/08 | | | | |
| SURFACE AND MINING RIGHTS WITHDRAWN FROM STAKING ORDER W-TB-33/83/NWR93/12/08 | | | | |
| MINING & SURFACE RIGHTS WITHDRAWN FROM STAKING ORDER W-TB 97/54 NWR 94/02/78 PRESCRIBED BURN | | | | |

THE INFORMATION THAT APPEARS ON THIS MAP HAS BEEN COMPILED FROM VARIOUS SOURCES, AND ACCURACY IS NOT GUARANTEED. THOSE WISHING TO STAKE MINING CLAIMS SHOULD CONSULT WITH THE MINING RECORDER, MINISTRY OF NORTHERN DEVELOPMENT AND MINES, FOR ADDITIONAL INFORMATION ON THE STATUS OF THE LANDS SHOWN HEREON.

LEGEND

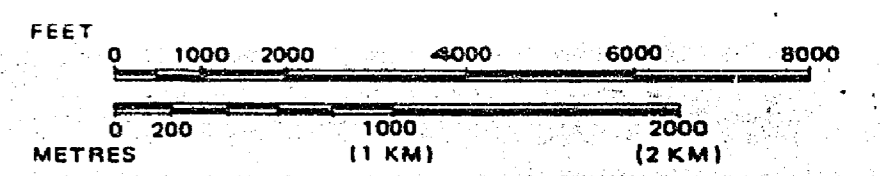
| | |
|--|--|
| HIGHWAY AND ROUTE No. | |
| OTHER ROADS | |
| TRAILS | |
| SURVEYED LINES: | |
| TOWNSHIPS, BASE LINES, ETC. | |
| LOTS, MINING CLAIMS, PARCELS, ETC. | |
| UNSURVEYED LINES: | |
| LOT LINES | |
| PARCEL BOUNDARY | |
| MINING CLAIMS ETC. | |
| RAILWAY AND RIGHT OF WAY | |
| UTILITY LINES | |
| NON-PERENNIAL STREAM | |
| FLOODING OR FLOODING RIGHTS | |
| SUBDIVISION OR COMPOSITE PLAN RESERVATIONS | |
| ORIGINAL SHORELINE | |
| MARSH OR MUSKEG | |
| MINES | |
| TRAVERSE MONUMENT | |

DISPOSITION OF CROWN LANDS

| TYPE OF DOCUMENT | SYMBOL |
|---------------------------------|--------|
| FATENT, SURFACE & MINING RIGHTS | |
| " SURFACE RIGHTS ONLY | |
| " MINING RIGHTS ONLY | |
| LEASE, SURFACE & MINING RIGHTS | |
| " SURFACE RIGHTS ONLY | |
| " MINING RIGHTS ONLY | |
| LICENCE OF OCCUPATION | |
| ORDER-IN-COUNCIL | |
| RESERVATION | |
| CANCELLED | |
| SAND & GRAVEL | |

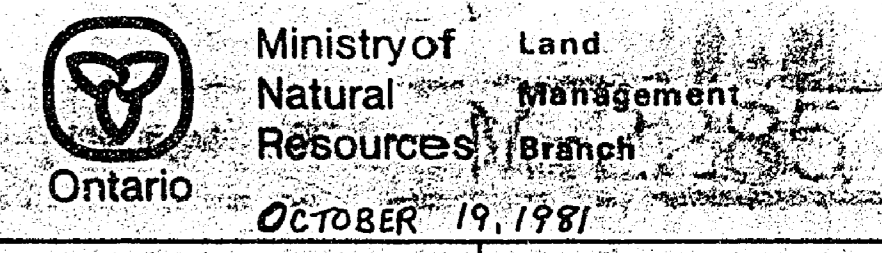
LAND USE PERMITS FOR COMMERCIAL TOURISM, OUTPOST CAMPS
NOTE: MINING RIGHTS IN PARCELS PATENTED PRIOR TO MAY 6, 1913, VESTED IN ORIGINAL PATENTEE BY THE PUBLIC LANDS ACT, R.S.O. 1970, CHAP. 390, SEC. 63, SUBSEC. 1.

SCALE: 1 INCH = 40 CHAINS

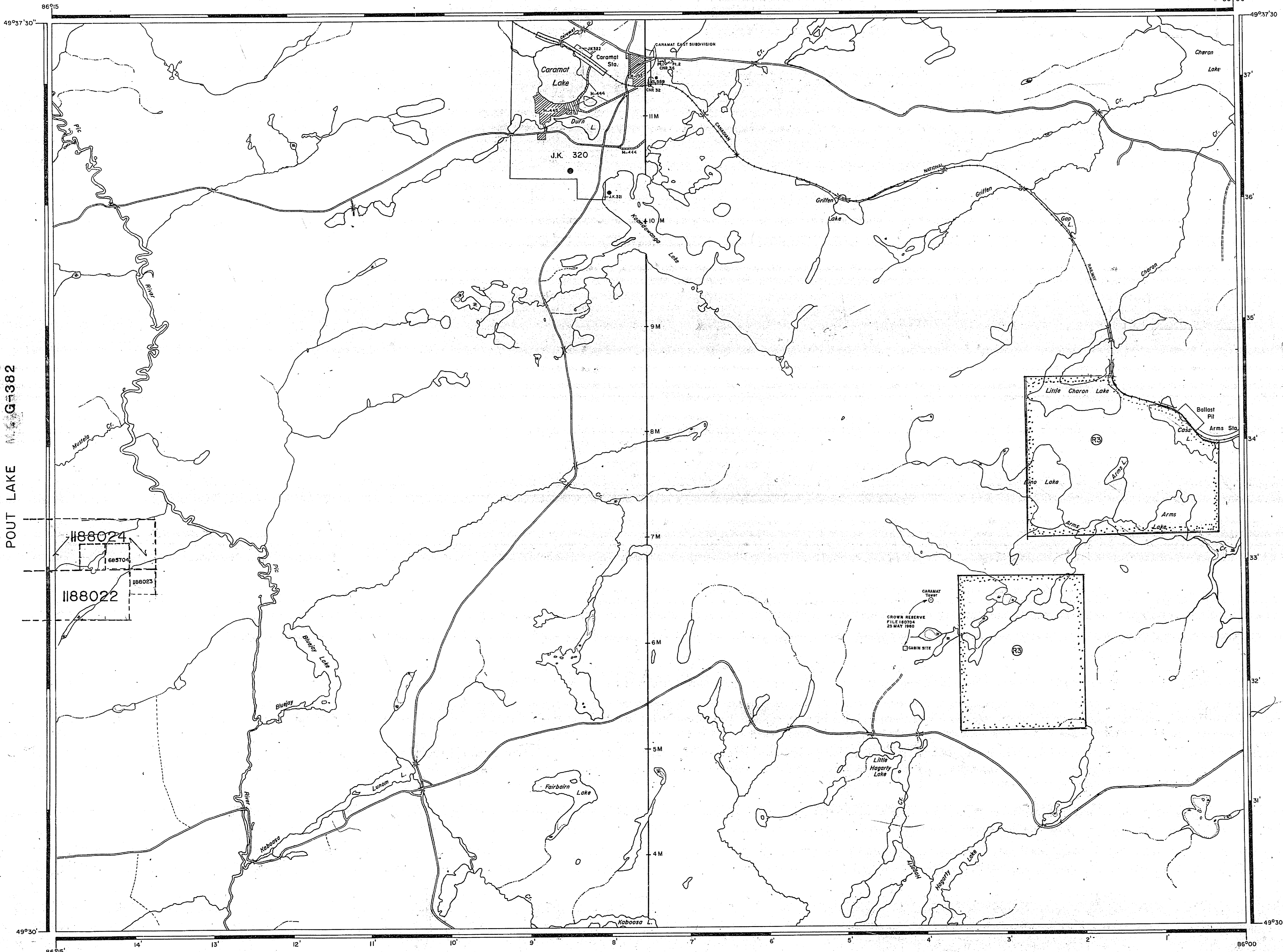


AREA
CARAMAT LAKE

M.N.R. ADMINISTRATIVE DISTRICT
GERALDTON/TERRACE BAY
MINING DIVISION
THUNDER BAY
LAND TITLES / REGISTRY DIVISION
THUNDER BAY



Date: SEPT. 18, 1981
Number: G-219



POUT LAKE G-382

LAURI LAKE G-303

WABOOSEKON LAKE 621



NORMAN TWP

200
100
100

THE TOWNSHIP
OF
CAPREOL

DISTRICT of SUDBURY

SUDBURY MINING

DIVISION

SCALE: 1 INCH TO 40 CHAINS

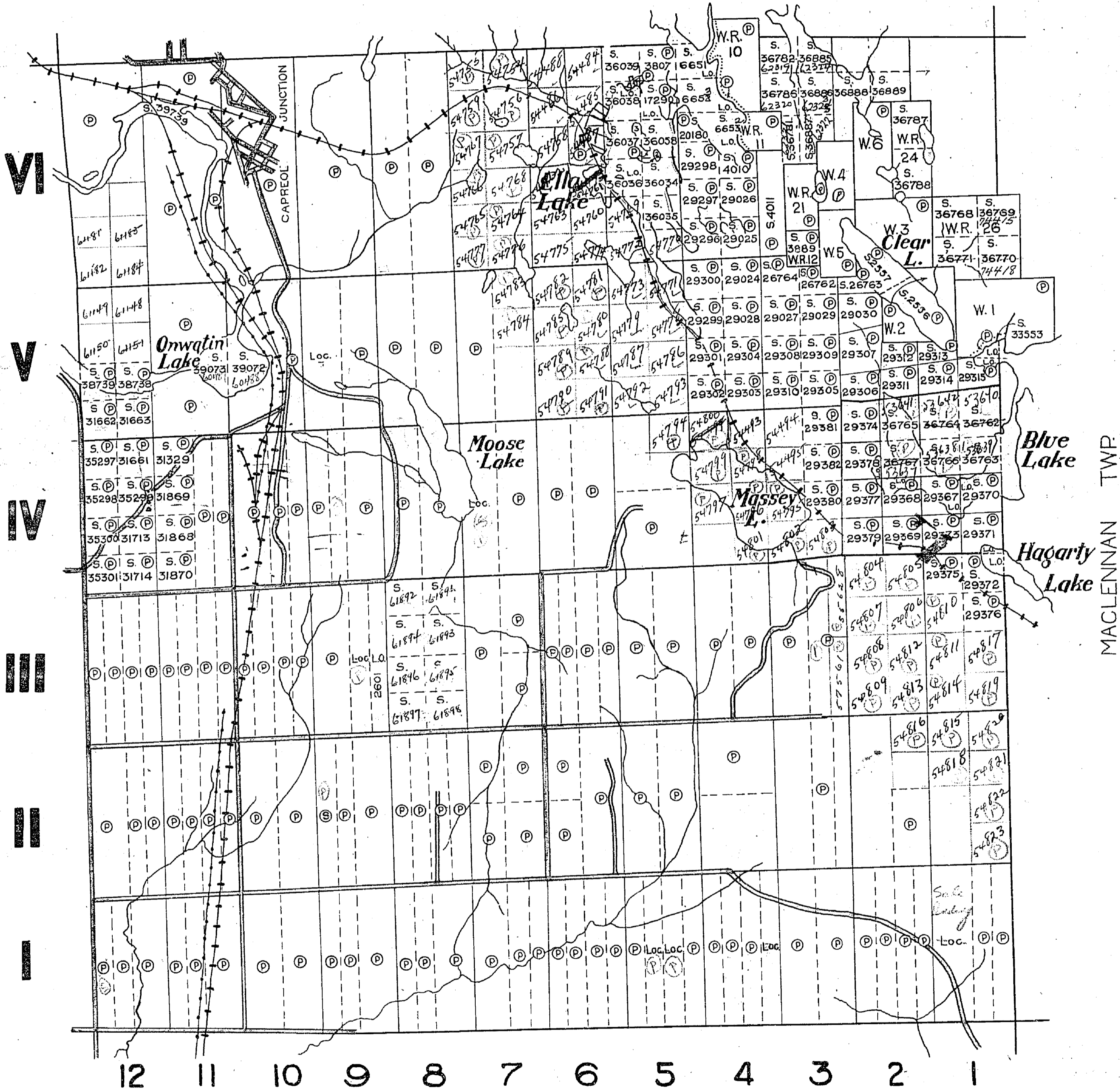
LEGEND

- PATENTED LAND ⊙
- CROWN LAND SALE ⊕
- LOCATED LAND Loc.
- LICENSE OF OCCUPATION L.O.
- IMPROVED ROADS ———
- POWER TRANSMISSION LINE ———
- CANADIAN NATIONAL RAILWAYS + + +

NOTES

LAND AROUND PARTS OF ELLA LAKE AND BLUE LAKE MARKED THUS ⊕ PATENTED TO THE INTERNATIONAL NICKEL CO. OF CANADA.

*Reinstated
JUNE 18/54*




HANMER TWP

MACLENNAN TWP

GARSON TWP

699



M699

DEPARTMENT of MINES
ONTARIO

10

8

6

4

2

2

4

6

8

10

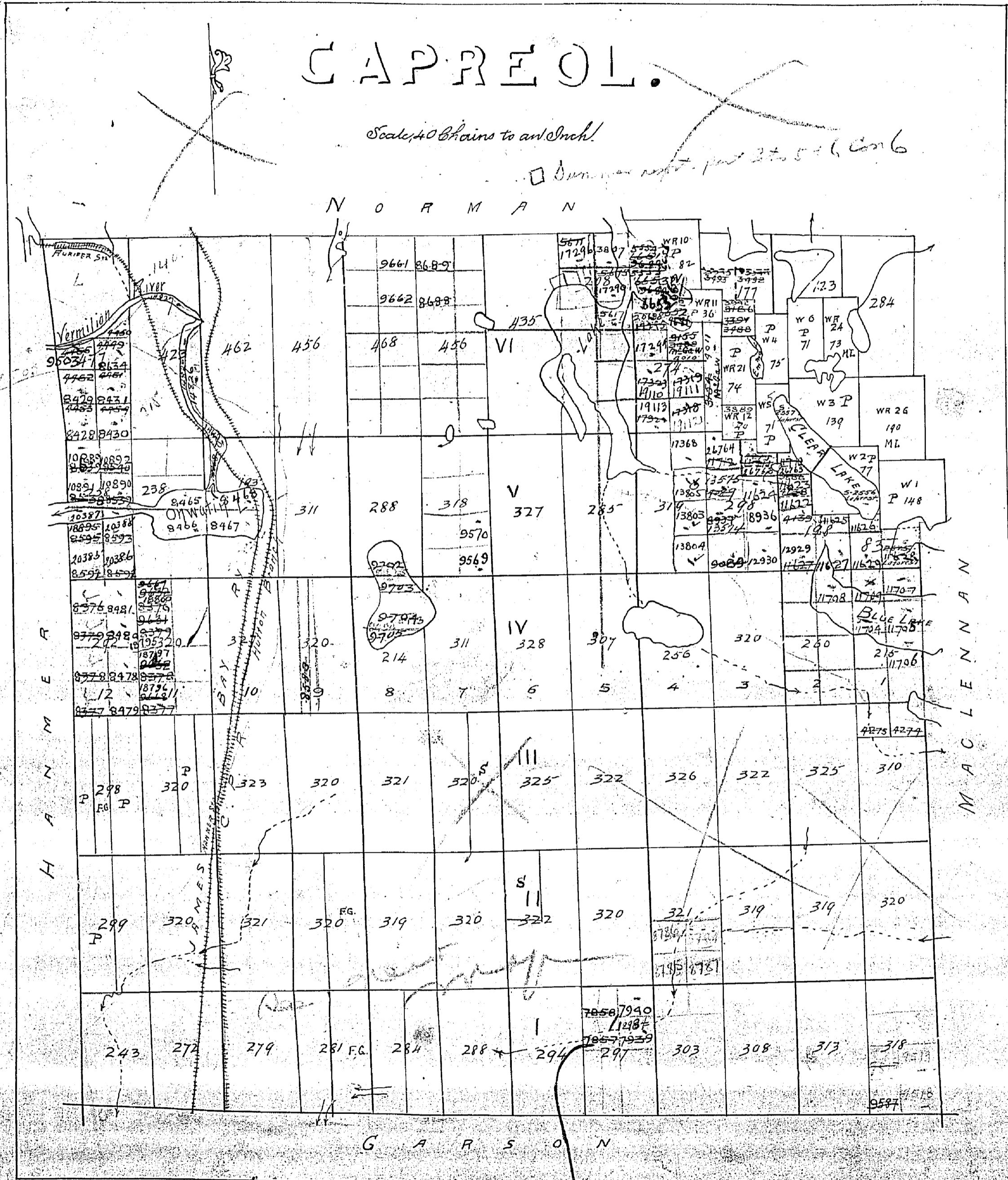
Blue plan June 19/29.

CAPREOL.

Scale, 40 Chains to an Inch.

□ Surveyed by ... 2 to 5 ... 6

N O R M A N



1699

NORMAN TWP

THE TOWNSHIP OF
OF
CAPREOL

DISTRICT of SUDBURY
SUDBURY MINING
DIVISION
SCALE: 1 INCH TO 40 CHAINS

H.R. Camp file

400' res.

LEGEND

- PATENTED LAND (P)
- CROWN LAND SALE (C)
- LOCATED LAND (L)
- LICENSE OF OCCUPATION L.O.
- IMPROVED ROADS (dashed line)
- POWER TRANSMISSION LINE (line with cross-ticks)
- CANADIAN NATIONAL RAILWAYS (line with cross-ticks)

NOTES

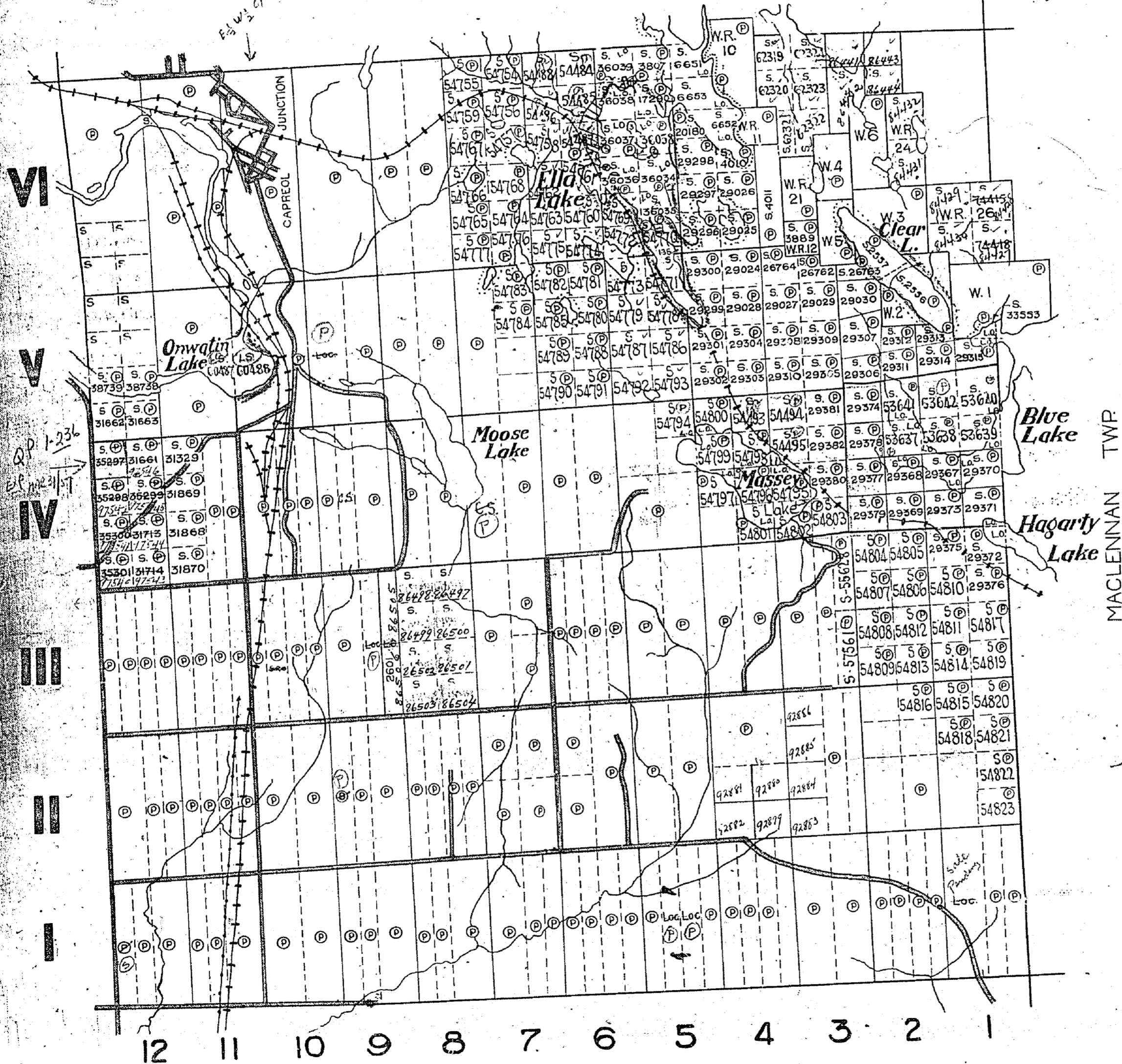
LAND AROUND PARTS OF ILLA LAKE AND BLUE LAKE MARKED THUS (P) PATENTED TO THE INTERNATIONAL NICKEL CO. OF CANADA.

L.O. 2601 E 1/2 of E 1/4 lot 3 for garden purposes. map. etc open. See Camp file

OLD

M699

DEPARTMENT of MINES
ONTARIO



400' wide reservations on surface by Dept. of L. & F. shown hereon thus: ---

GARSON TWP

HUNTER TWP

MACLEANNAN TWP

VI

V

IV

III

II

I

12 11 10 9 8 7 6 5 4 3 2 1

NORMAN TWP.

THE TOWNSHIP OF
OF

SUBBURY
MINING DIV.
RECEIVED
JUL 23 1970
A.M. 7:00 P.M. 4:58
CAPREOL
OLD
DISTRICT OF
SUBBURY

SUBBURY
MINING DIVISION

SCALE: 1-INCH=40 CHAINS

LEGEND

- PATENTED LAND (P)
- CROWN LAND SALE (C.S.)
- LEASES (L)
- LOCATED LAND (Loc.)
- LICENSE OF OCCUPATION (L.O.)
- MINING RIGHTS ONLY (M.R.O.)
- SURFACE RIGHTS ONLY (S.R.O.)
- ROADS (---)
- IMPROVED ROADS (---)
- KING'S HIGHWAYS (---)
- RAILWAYS (---)
- POWER LINES (---)
- MARSH OR MUSKEG (---)
- MINES (---)
- CANCELLED (---)

NOTES

400' Surface Rights Reservation around
all Lakes and Rivers.

For status of summer resort locations shown
thus: [Symbol]

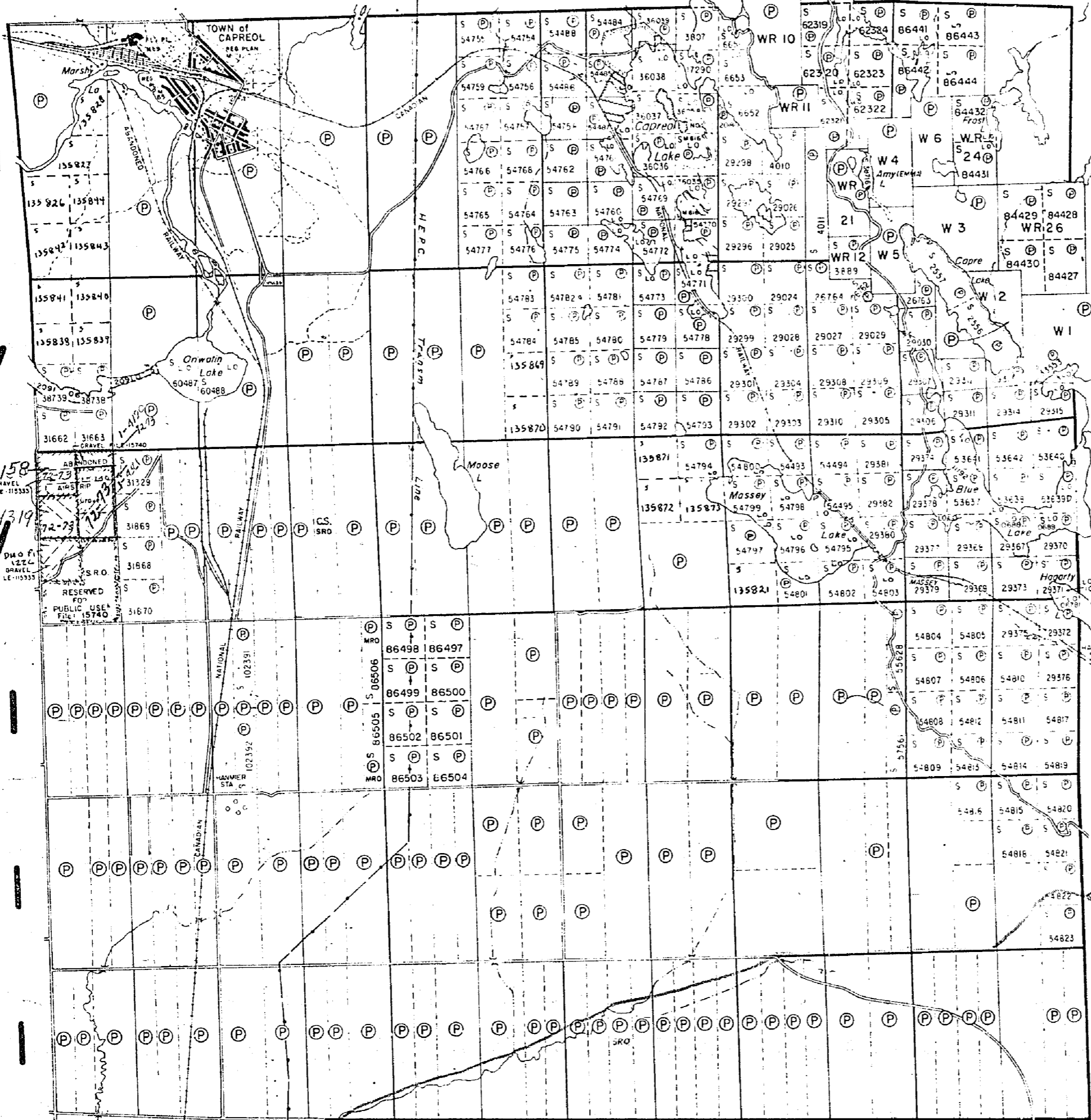
Please contact Dept. of Lands & Forests.

Ella Lake Park reserve shown thus:



L.O. 12072 for Massey Lake to Inter-
national Nickel Co.

MACLENNAN TWP.



12 11 10 9 8 7 6 5 4 3 2 1

GARSON TWP.

PLAN NO. **M-699**

DEPARTMENT OF MINES

— ONTARIO —

HANMER TWP.

VI


V

IV

III

II

I



NORMAN TWP.

200 Res
to L.R. Trip file

THE TOWNSHIP OF
OF
CAPREOL

DISTRICT OF SUDBURY
SUDBURY MINING
DIVISION

SCALE: 1 INCH TO 40 CHAINS

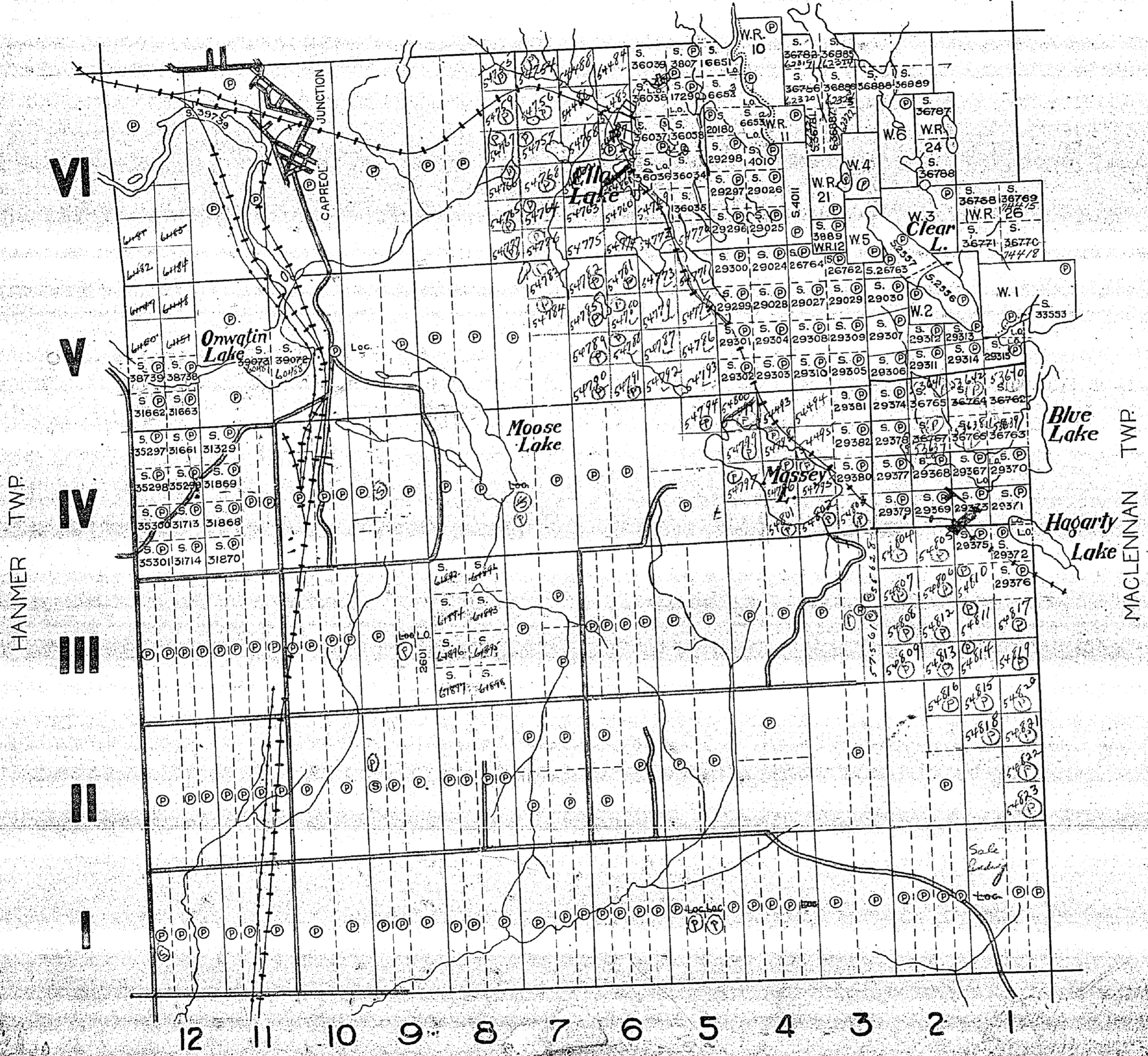
LEGEND

- PATENTED LAND (P)
- CROWN LAND SALE (C)
- LOCATED LAND Loc.
- LICENSE OF OCCUPATION L.O.
- IMPROVED ROADS ———
- POWER TRANSMISSION LINE ———
- CANADIAN NATIONAL RAILWAYS. + + +

NOTES

LAND AROUND PARTS OF ELLA LAKE AND BLUE LAKE MARKED THUS: (P) PATENTED TO THE INTERNATIONAL NICKEL CO. OF CANADA.

*PT of E 1/2 of W 2 lot 10
Cov. 3. S.R.O. Cov.
May 18/54
Reinstated
June 18/54*



GARSON TWP.



M699

DEPARTMENT OF MINES
ONTARIO

Capreol Twp.

NORMAN TWP.

THE TOWNSHIP OF
OF

CAPREOL

DISTRICT OF
SUDBURY

SUDBURY
MINING DIVISION

SCALE: 1-INCH=40 CHAINS

LEGEND

- PATENTED LAND Ⓟ
- CROWN LAND SALE C.S.
- LEASES Ⓛ
- LOCATED LAND Loc.
- LICENSE OF OCCUPATION L.O.
- MINING RIGHTS ONLY M.R.O.
- SURFACE RIGHTS ONLY S.R.O.
- ROADS —
- IMPROVED ROADS —
- KING'S HIGHWAYS —
- RAILWAYS —
- POWER LINES —
- MARSH OR MUSKEG —
- MINES X
- CANCELLED C.

NOTES

'400' Surface Rights Reservation around
all Lakes and Rivers.

For status of summer resort locations shown
thus:

Please contact Dept. of Lands & Forests.

Ella Lake Park reserve shown thus:



L.O. 12072 for Massey Lake to Inter-
national Nickel Co.

PLAN NO. M-699

DEPARTMENT OF MINES

— ONTARIO —

VI

V

IV

III

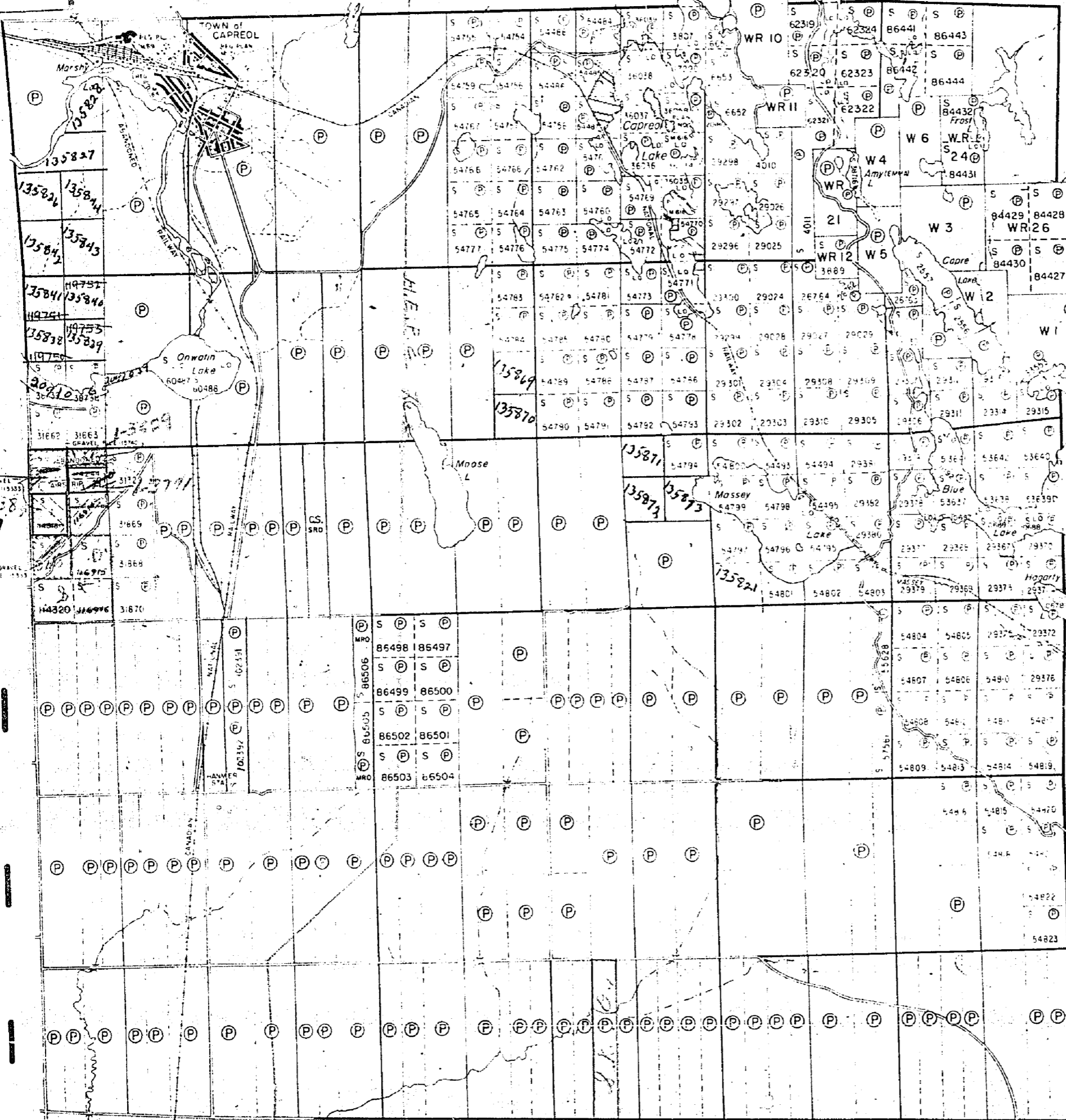
II

I

HANMER TWP.

MACLENNAN TWP.

GARSON TWP.



12 11 10 9 8 7 6 5 4 3 2 1

THE TOWNSHIP OF
OF
CAPREOL

DISTRICT of SUDBURY
SUDBURY MINING
DIVISION
SCALE: 1 INCH TO 40 CHAINS

LEGEND

- PATENTED LAND (P)
- CROWN LAND SALE (C)
- LOCATED LAND (L)
- LICENSE OF OCCUPATION (L.O.)
- IMPROVED ROADS (---)
- POWER TRANSMISSION LINE (---)
- CANADIAN NATIONAL RAILWAYS (---)

NOTES

LAND AROUND PARTS OF ELLA LAKE AND BLUE LAKE MARKED THUS (P) PATENTED TO THE INTERNATIONAL NICKEL CO. OF CANADA.

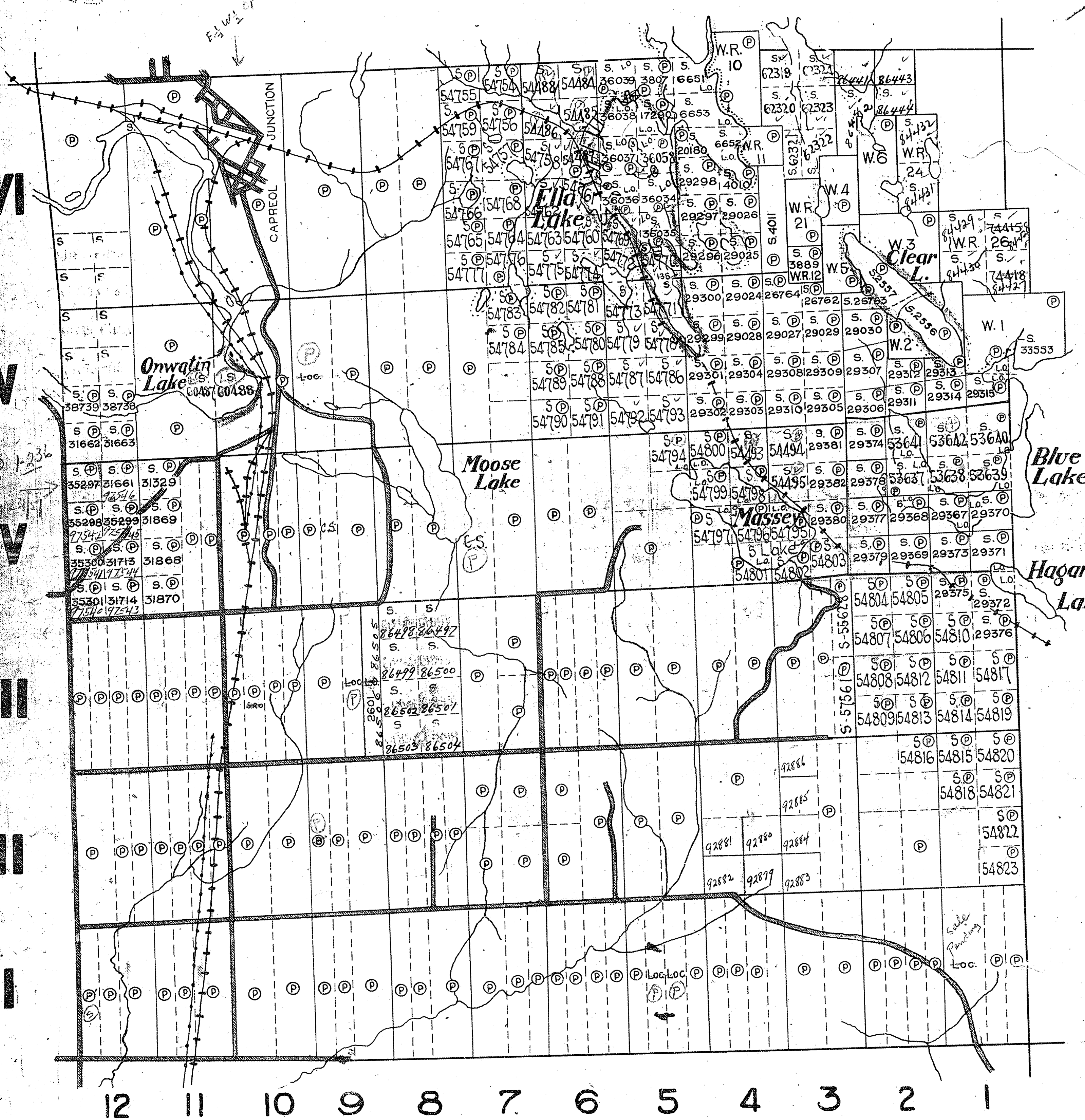
*Loc. 2601 E 1/2 of E 1/4 Sec. 10
for garden purposes
open see map file*

OLD

NORMAN TWP.

GARSON TWP.

*H.R. map file
400' res.*



*400' wide reservations on surface by Dept. of L. & F.
shown hereon thus (---)*

M699

DEPARTMENT of MINES
ONTARIO

N

NORMAN TWP

Top file
Old

THE TOWNSHIP OF
OF
CAPREOL

DISTRICT of SUDBURY
SUDBURY MINING
DIVISION
SCALE: 1 INCH TO 40 CHAIN

LEGEND

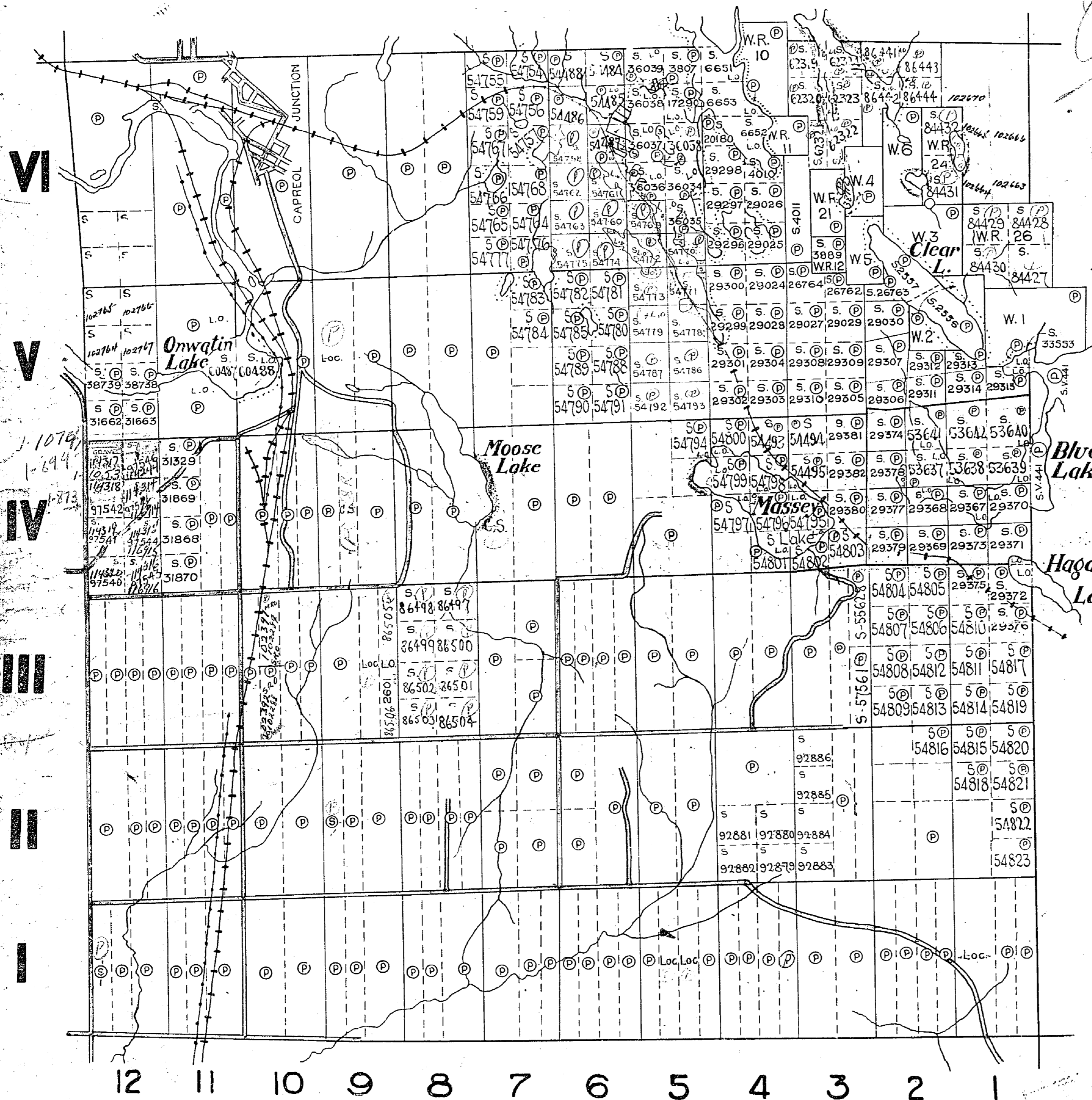
- PATENTED LAND (P)
- CROWN LAND SALE (C)
- LOCATED LAND (L.O.)
- LICENSE OF OCCUPATION (L.O.)
- IMPROVED ROADS (---)
- POWER TRANSMISSION LINE (---)
- CANADIAN NATIONAL RAILWAYS (---)

NOTES

LAND AROUND PARTS OF ELLA LAKE AND BLUE LAKE MARKED THUS (P) PATENTED TO THE INTERNATIONAL NICKEL CO. OF CANADA.

HANMER TWP

MACLENNAN TWP



12 11 10 9 8 7 6 5 4 3 2 1

400' wide reservations on surface by Dept of L. & F. shown hereon thus (---)

GARSON TWP

M 699

NORMAN TWP.

THE TOWNSHIP OF

CAPREOL

DISTRICT OF SUDBURY

SUDBURY MINING DIVISION

SCALE: 1-INCH=40 CHAINS

LEGEND

- PATENTED LAND (P)
- CROWN LAND SALE (C.S.)
- LEASES (L)
- LOCATED LAND (Loc.)
- LICENSE OF OCCUPATION (L.O.)
- MINING RIGHTS ONLY (M.R.O.)
- SURFACE RIGHTS ONLY (S.R.O.)
- ROADS
- IMPROVED ROADS
- KING'S HIGHWAYS
- RAILWAYS
- POWER LINES
- MARSH OR MUSKEG
- MINES
- CANCELLED (C)

NOTES

400' Surface Rights Reservation around all Lakes and Rivers.

For status of summer resort locations shown thus: [Symbol]

Please contact Dept. of Lands & Forests.

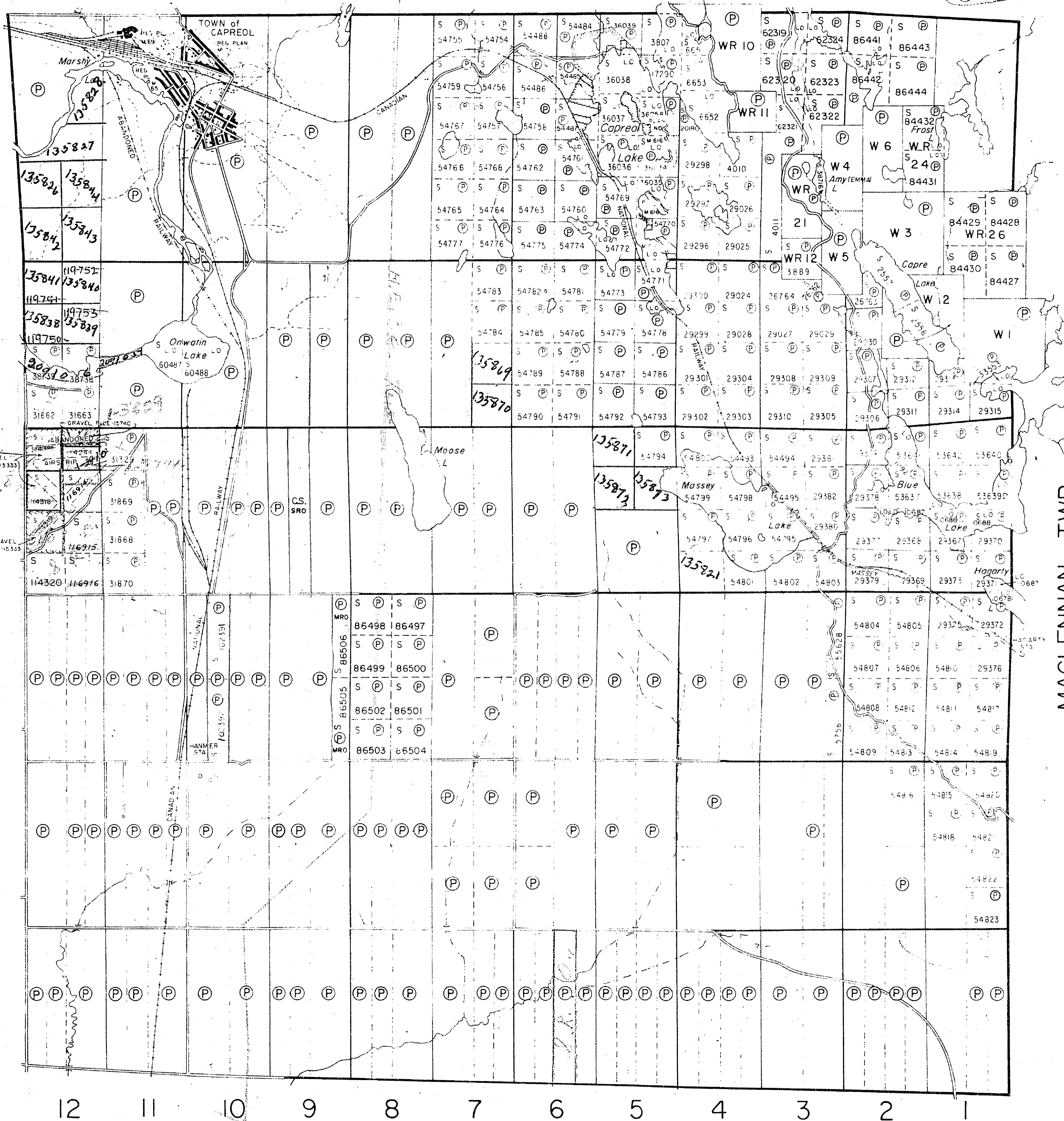
Ella Lake Park reserve shown thus: [Symbol]

L.O. 12072 for Massey Lake to International Nickel Co.

PLAN NO. M-699

DEPARTMENT OF MINES

— ONTARIO —



VI
V
IV
III
II
I

HANMER TWP.

MACLENNAN TWP.

GARSON TWP.

12 11 10 9 8 7 6 5 4 3 2 1

NORMAN TWP. M.1027

THE TOWNSHIP OF

CAPREOL

DISTRICT OF SUDBURY

SUDBURY MINING DIVISION

SCALE: 1-INCH=40 CHAINS

LEGEND

- PATENTED LAND ● or P
- CROWN LAND SALE C.S.
- LEASES L
- LOCATED LAND Loc.
- LICENSE OF OCCUPATION L.O.
- MINING RIGHTS ONLY M.R.O.
- SURFACE RIGHTS ONLY S.R.O.
- ROADS
- IMPROVED ROADS
- KING'S HIGHWAYS
- RAILWAYS
- POWER LINES
- MARSH OR MUSKEG
- MINES
- CANCELLED
- PATENTED FOR S. R.O.

NOTES

400 surface rights reservation, along the shores of all lakes and rivers.

For status of summer resort locations shown thus: *III*

Please contact Ministry of Natural Resources.

Q.P. # 20703 CANCELLED OCT. 31/85

GRAVEL AND SAND

Q QUARRY PERMIT

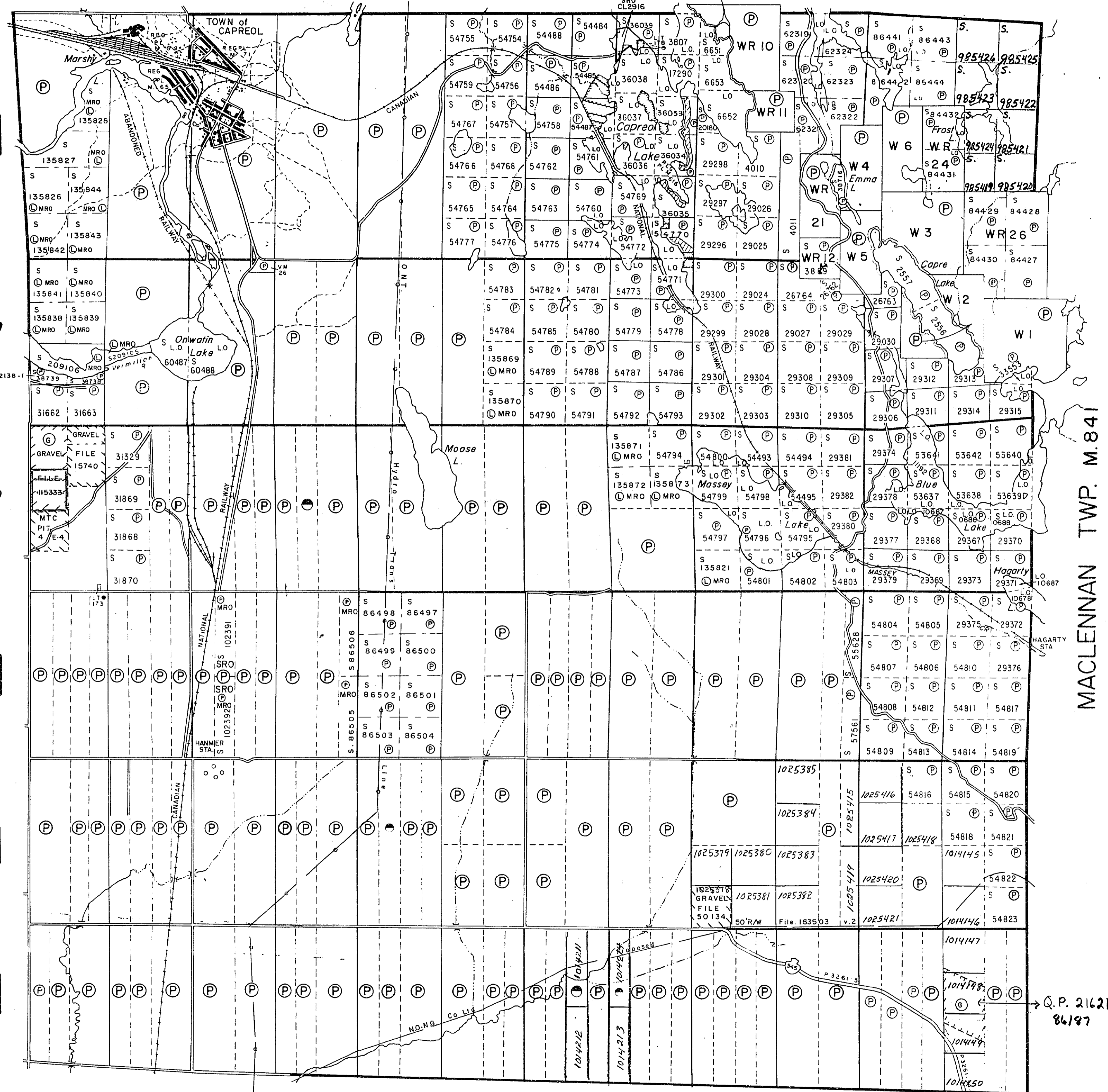
PLAN NO.-M-699

ONTARIO
MINISTRY OF NATURAL RESOURCES
SURVEYS AND MAPPING BRANCH

CAPREOL

HANMER TWP. M.915

MACLENNAN TWP. M.841



12 11 10 9 8 7 6 5 4 3 2 1

GARSON TWP. M.831

DX.

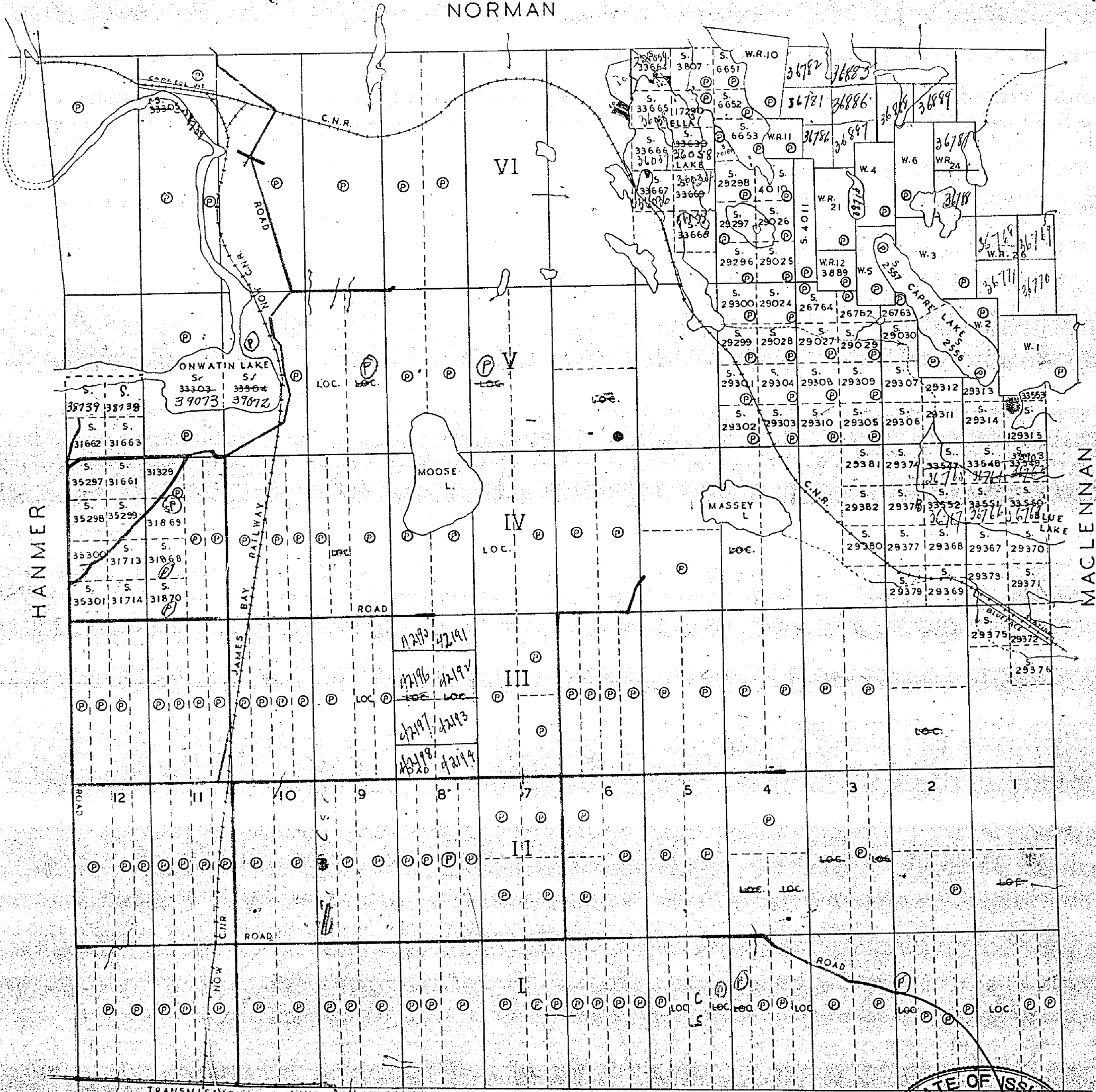
No 2.R.

CAPREOL

DISTRICT OF SUDBURY

Scale 40 Chains 1 Inch

NORMAN



HAMMER

MACLENNAN

CARSON

Claims marked © are Patented
 LOC. Located
 Roads

M699

DATE OF ISSUE
 OCT 9 1941

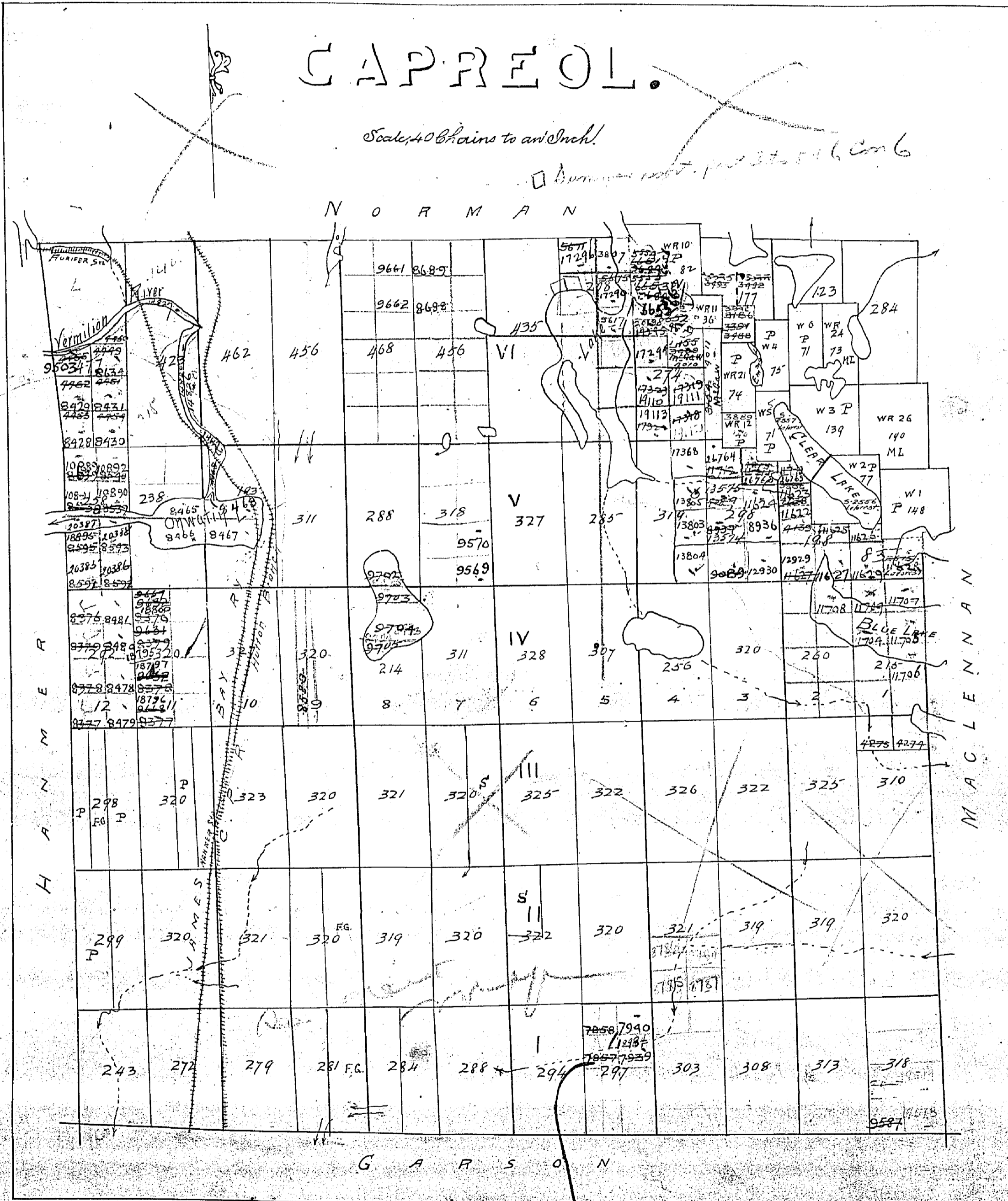
Blue plan June 19/79.

CAPREOL.

Scale, 40 Chains to an Inch.

□ Burrows, etc. for 250 ft. 6 in. 6

N O R M A N



M699

OFFICE USE ONLY

NORMAN TWP. M.1027

532-9502 (See Land Reg. File)

HANMER TWP. M.915

MACLENNAN TWP. M.841

THE TOWNSHIP OF
OF
CAPREOL

DISTRICT OF
SUDBURY

SUDBURY
MINING DIVISION

SCALE: 1-INCH=40 CHAINS

LEGEND

| | |
|-----------------------|--------|
| PATENTED LAND | • or P |
| CROWN LAND SALE | C.S. |
| LEASES | L |
| LOCATED LAND | Loc. |
| LICENSE OF OCCUPATION | L.O. |
| MINING RIGHTS ONLY | M.R.O. |
| SURFACE RIGHTS ONLY | S.R.O. |
| ROADS | — |
| IMPROVED ROADS | — |
| KING'S HIGHWAYS | — |
| RAILWAYS | — |
| POWER LINES | — |
| MARSH OR MUSKEG | — |
| MINES | — |
| CANCELLED | — |
| PATENTED FOR S. R. O. | — |

NOTES


400' surface rights reservation along the shores of all lakes and rivers.

For status of summer resort locations shown thus:

Please contact Ministry of Natural Resources.

Ella Lake Park reserve shown thus:

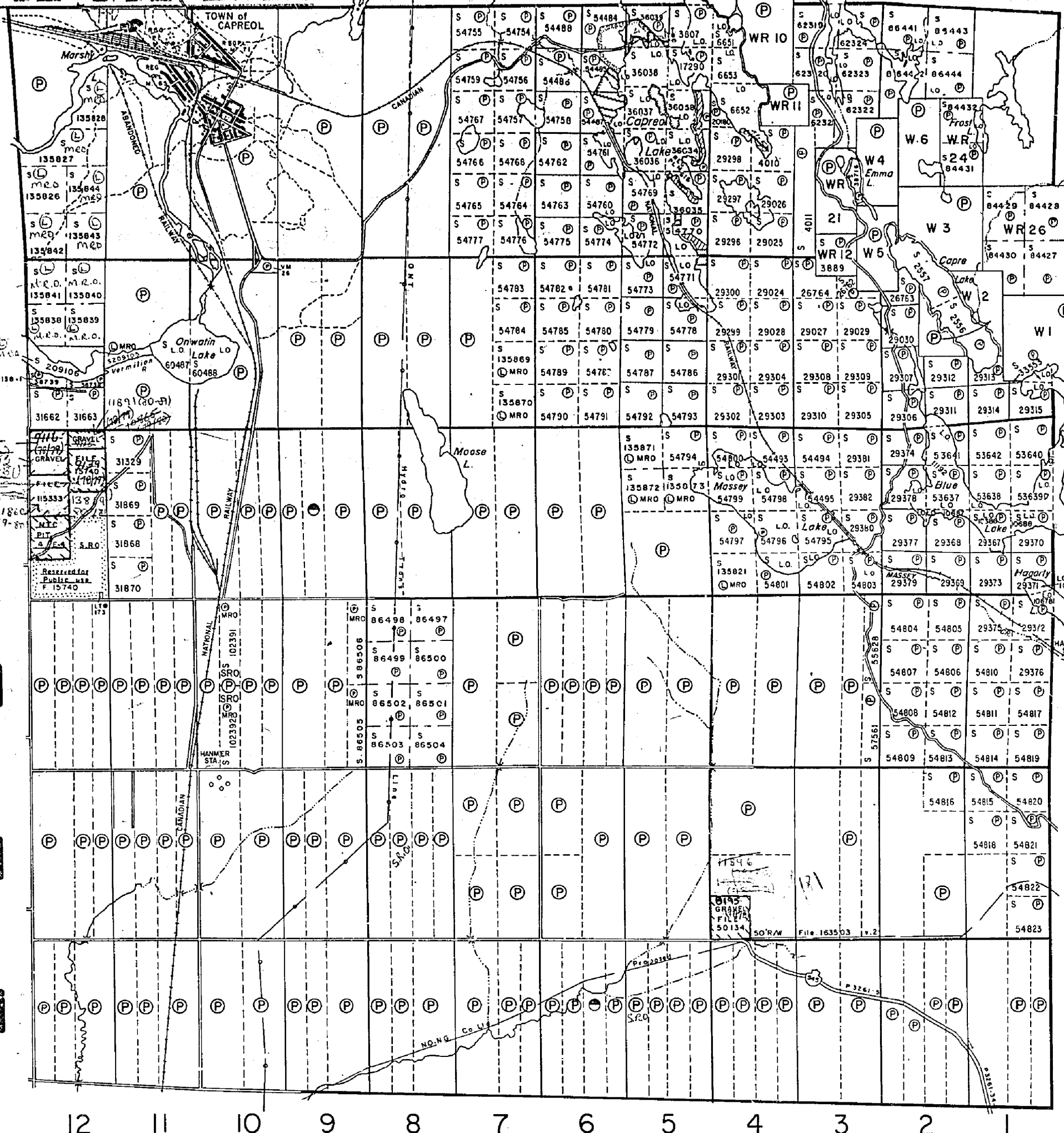
W.S. of Co. 105, Con. I, M.R.O. after June 1975 - (Other locations dated after 1975 are also shown)



CAPREOL

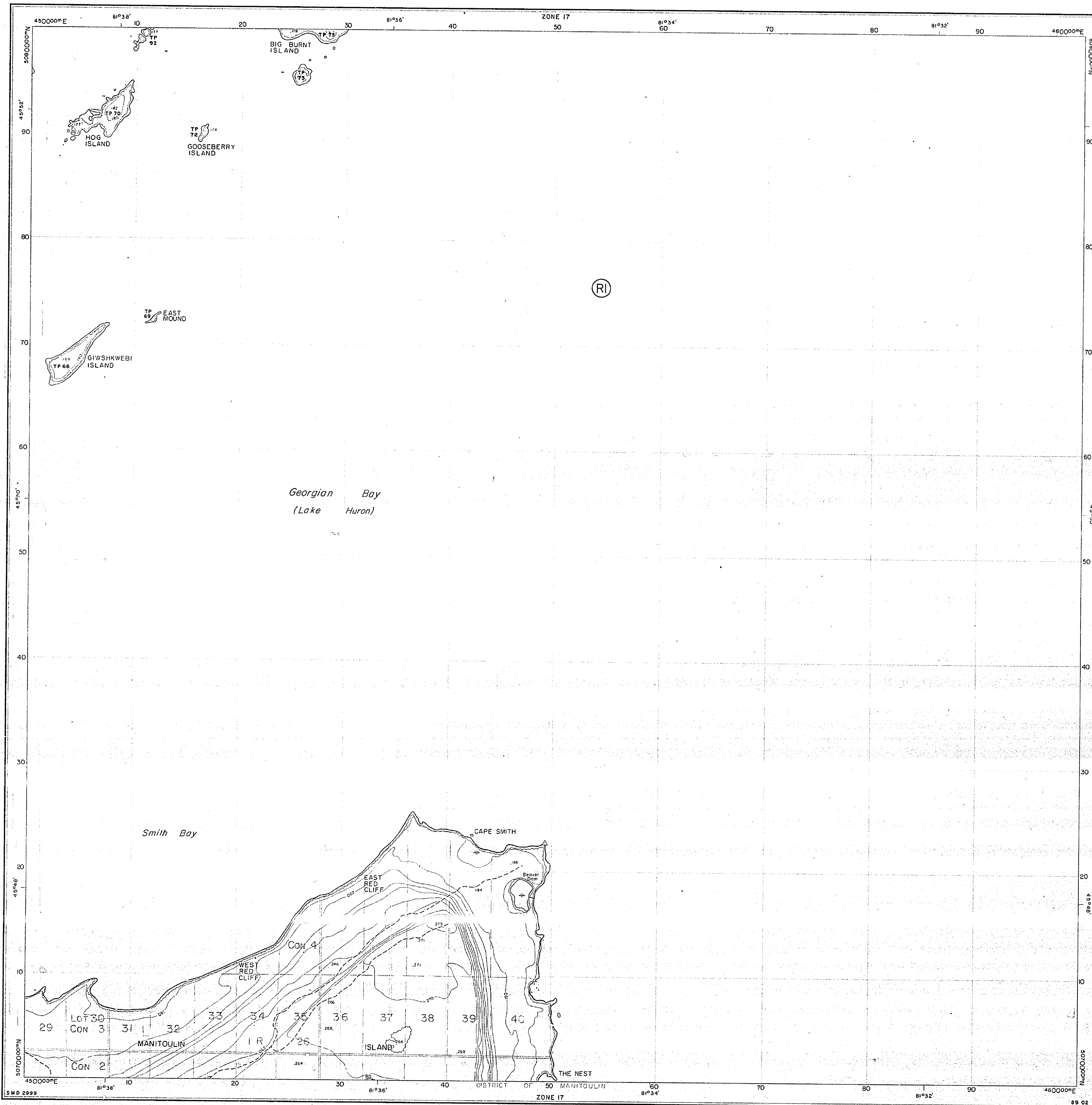
PLAN NO. - M-699

ONTARIO
MINISTRY OF NATURAL RESOURCES
SURVEYS AND MAPPING BRANCH



12 11 10 9 8 7 6 5 4 3 2 1

GARSON TWP. M.831

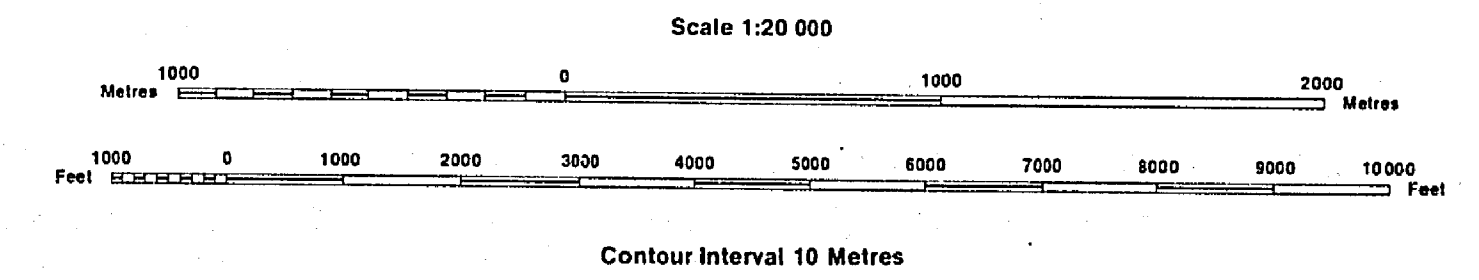


INDEX TO LAND DISPOSITION

PLAN
G-2999
 AREA

M.N.R. ADMINISTRATIVE DISTRICT
ESPANOLA
 MINING DIVISION
SUDBURY
 LAND TITLES/REGISTRY DIVISION
MANITOULIN

CAPE SMITH



SYMBOLS

| | |
|---------------------------------|---|
| Boundary | |
| Township, Meridian, Baseline | — |
| Road allowance; surveyed | — |
| shoreline | — |
| Lot/Concession; surveyed | — |
| unsurveyed | — |
| Parcel; surveyed | — |
| unsurveyed | — |
| Right-of-way; road | — |
| railway | — |
| utility | — |
| Reservation | — |
| Cliff, Pit, Pile | — |
| Contour | — |
| Interpolated | — |
| Approximate | — |
| Depression | — |
| Control point (horizontal) | — |
| Flooded land | — |
| Mine head frame | — |
| Pipeline (above ground) | — |
| Railway; single track | — |
| double track | — |
| abandoned | — |
| Road; highway, county, township | — |
| access | — |
| trail, bush | — |
| Shoreline (original) | — |
| Transmission line | — |
| Wooded area | — |

AREAS WITHDRAWN FROM DISPOSITION

MRO - Mining Rights Only
 SRO - Surface Rights Only
 M+S - Mining and Surface Rights

| Description | Order No. | Date | Disposition | File |
|-------------|-----------|--------------|-------------|--------|
| SEC 35 | W-9-30/87 | NER 23/12/87 | M+S | 195150 |

NOTES

ISLANDS IN LAKE HURON WITHDRAWN FROM STAKING. FILE 50526
 LAND UNDER THE WATERS OF LAKE HURON WITHDRAWN FROM STAKING. ORDER IN COUNCIL DATED 30th APRIL, 1912

DISPOSITION OF CROWN LANDS

| | |
|-------------------------|----|
| Patent | |
| Surface & Mining Rights | ● |
| Surface Rights Only | ○ |
| Mining Rights Only | ○ |
| Lease | |
| Surface & Mining Rights | ■ |
| Surface Rights Only | □ |
| Mining Rights Only | □ |
| Licence of Occupation | ▼ |
| Order-in-Council | OC |
| Cancelled | ⊙ |
| Reservation | ⊙ |
| Sand & Gravel | ⊙ |

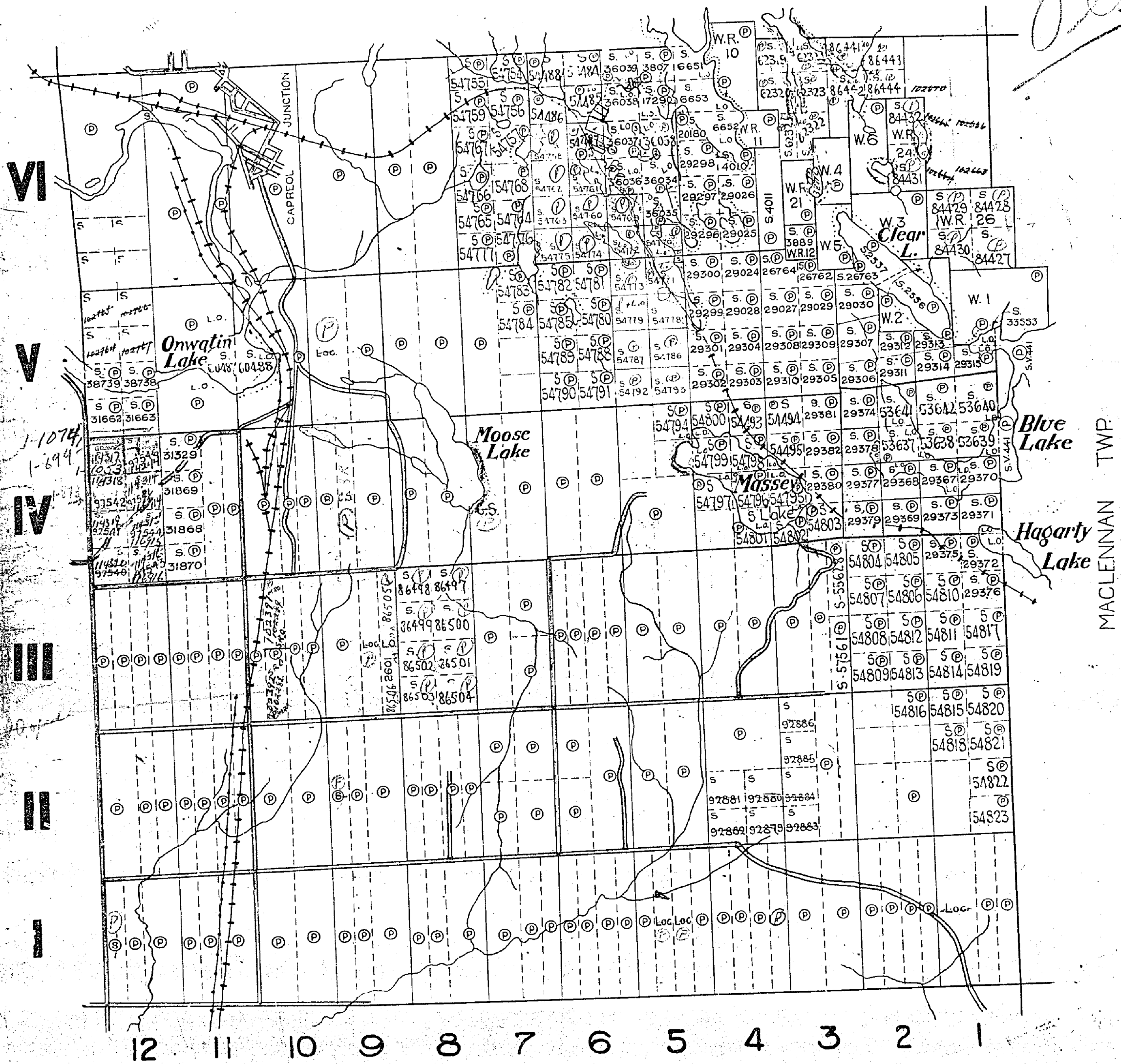
THE INFORMATION THAT APPEARS ON THIS MAP HAS BEEN COMPILED FROM VARIOUS SOURCES, AND ACCURACY IS NOT GUARANTEED. THOSE WISHING TO STAKE MINING CLAIMS SHOULD CONSULT WITH THE MINING RECORDER, MINISTRY OF NORTHERN DEVELOPMENT AND MINES, FOR ADDITIONAL INFORMATION ON THE STATUS OF THE LANDS SHOWN HEREON.

N

NORMAN TWP.

copy file
old

THE TOWNSHIP OF
CAPREOL
DISTRICT OF SUDBURY
SUDBURY MINING DIVISION
SCALE: 1 INCH TO 40 CHAIN



LEGEND

- PATENTED LAND (P)
- CROWN LAND SALE (C)
- LOCATED LAND (L)
- LICENSE OF OCCUPATION L.O.
- IMPROVED ROADS - - - - -
- POWER TRANSMISSION LINE —+—+—
- CANADIAN NATIONAL RAILWAYS —+—+—

NOTES

LAND AROUND PARTS OF ELLA LAKE AND BLUE LAKE MARKED THUS PATENTED TO THE INTERNATIONAL NICKEL CO. OF CANADA.

400' wide reservations on surface by Dept. of L. & F. shown hereon thus: - - - - -

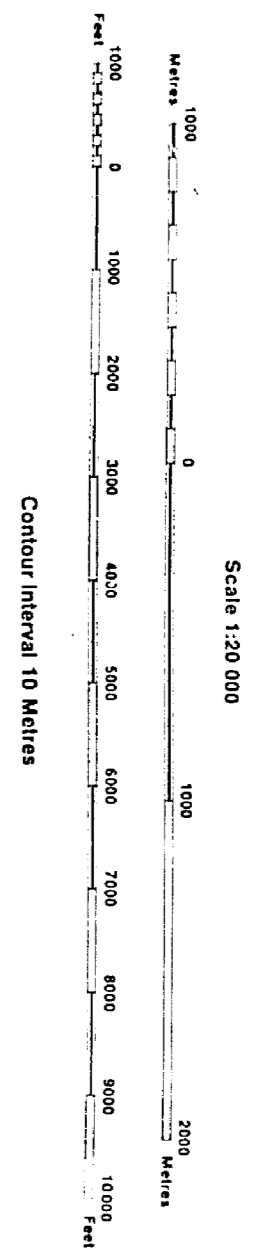
GARSON TWP.

M 699

DEPARTMENT OF MINES
ONTARIO

INDEX TO LAND DISPOSITION

PLAN G-4019 TOWNSHIP CAPREOL
M.N.R. ADMINISTRATIVE DISTRICT
SUBDIVISION MINNE DIVISION
SUBDIVISION LAND TITLES/REGISTRY DIVISION
SUBDIVISION



Map Data and land disposition dating by Surveys and Mapping Branch, Ministry of Natural Resources

The disposition of land, location of lot, fabric and parcel boundaries on this index was compiled for administrative purposes only.

SYMBOLS

- Boundary Township Meridian Baseline
- Road alignment, surveyed
- Road concession, surveyed
- Parcel, surveyed
- Parcel, unsurveyed
- Right-of-way, road
- Right-of-way, utility
- Reservation
- Chill, P.L. file
- Contour
- Impounded
- Approximate Depression
- Control point (horizontal)
- Flooded land
- Mine head frame
- Pipeline (above ground)
- Railway, double track
- Railway, single track
- abandoned
- Road, highway, county, township
- access
- trail, bush
- Stemline (original)
- Transmission line
- Wooded area

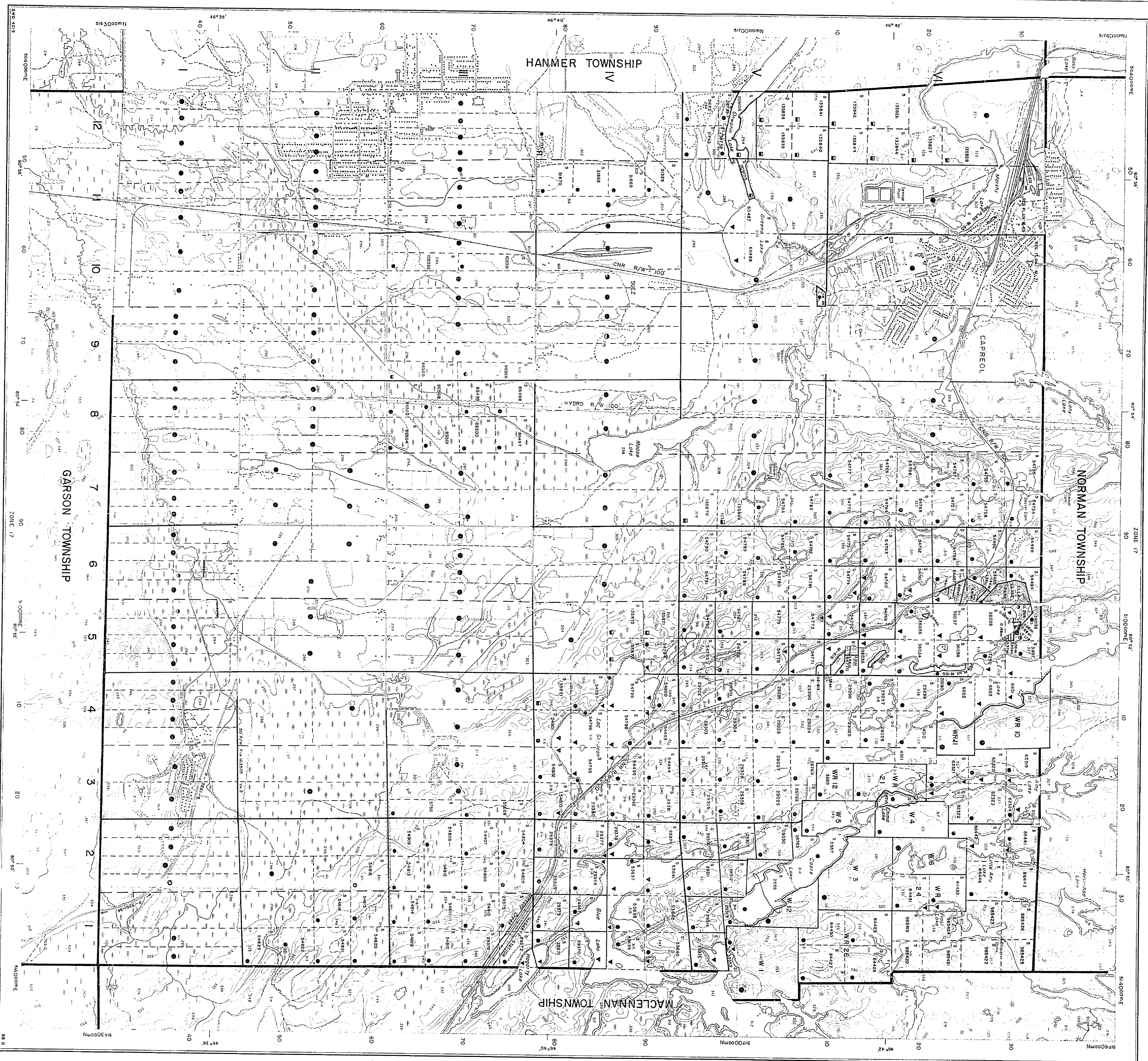
DISPOSITION OF CROWN LANDS

- Patent
- Surface & Mining Rights
- Surface Rights Only
- Mining Rights Only
- Lease
- Surface & Mining Rights
- Surface Rights Only
- Mining Rights Only
- License of Occupation
- Other-in-Council
- Cancelled
- Reservation
- Strid & Garver

AREAS WITHDRAWN FROM DISPOSITION

- MRO - Mining Rights Only
- SRO - Surface Rights Only
- M+S - Mining and Surface Rights

THE INFORMATION THAT HAS BEEN COMPILED FROM VARIOUS SOURCES, AND ACCURACY IS NOT WISHING TO MAKE ANY CLAIMS SHOULD CONSULT WITH THE MINING AND SURFACE RIGHTS DIVISION OF THE MINISTRY OF NORTHERN DEVELOPMENT AND MINES FOR ADDITIONAL INFORMATION. THE LANDS SHOWN HEREON.



NORMAN TWP.

THE TOWNSHIP OF

OF

RECEIVED CAPREOL

JUL 23 1970

OLD

DISTRICT OF SUDBURY

SUDBURY MINING DIVISION

SCALE: 1-INCH=40 CHAINS

LEGEND

- PATENTED LAND (P)
- CROWN LAND SALE (C.S.)
- LEASES (L)
- LOCATED LAND (Loc.)
- LICENSE OF OCCUPATION (L.O.)
- MINING RIGHTS ONLY (M.R.O.)
- SURFACE RIGHTS ONLY (S.R.O.)
- ROADS
- IMPROVED ROADS
- KING'S HIGHWAYS
- RAILWAYS
- POWER LINES
- MARSH OR MUSKEG
- MINES
- CANCELLED

NOTES

400' Surface Rights Reservation around all Lakes and Rivers.

For status of summer resort locations shown thus: [Symbol]

Please contact Dept. of Lands & Forests.

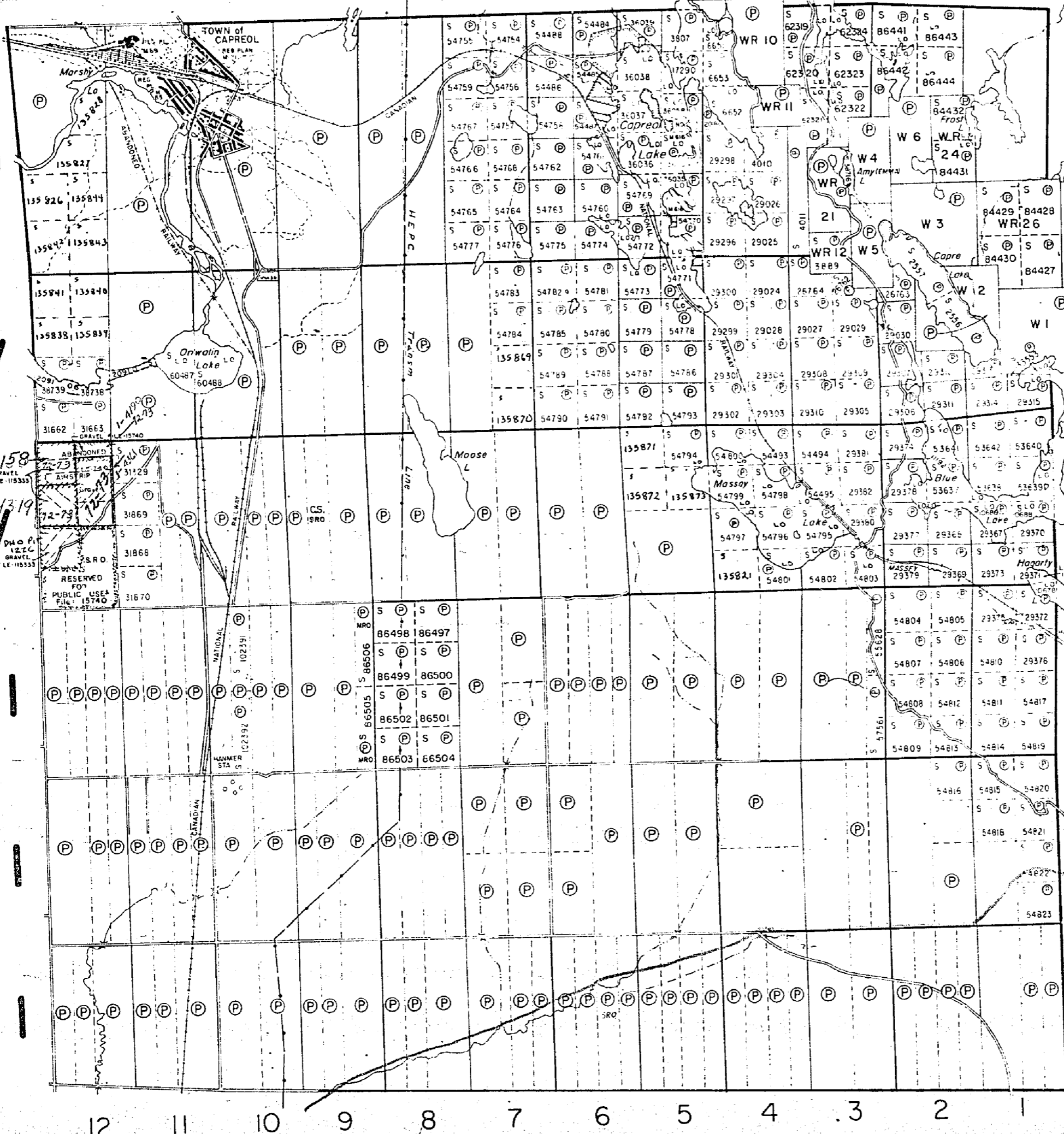
Ella Lake Park reserve shown thus: [Symbol]

L.O. 12072 for Massey Lake to International Nickel Co.

MACLENNAN TWP.

HANMER TWP.

Gas Pipeline



GARSON TWP.

PLAN NO. M-699

DEPARTMENT OF MINES

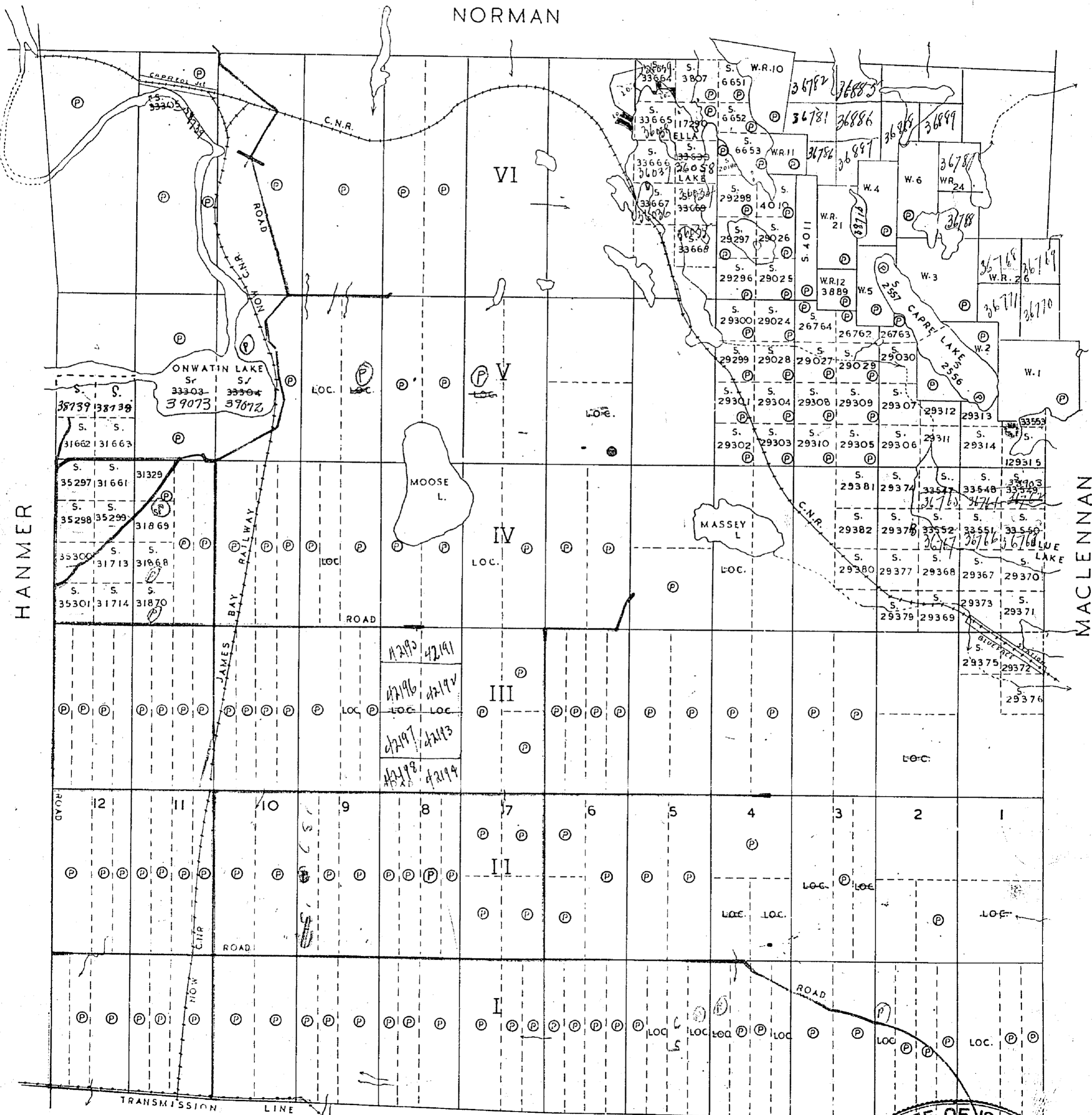
— ONTARIO —

No 2.R.

CAPREOL

DISTRICT OF SUDBURY

Scale 40 Chains 1 Inch



Claims marked © are Patented
 " " LOC. " Located
 Roads

CARSON

M 699

DATE OF ISSUE
 OCT 9 1941

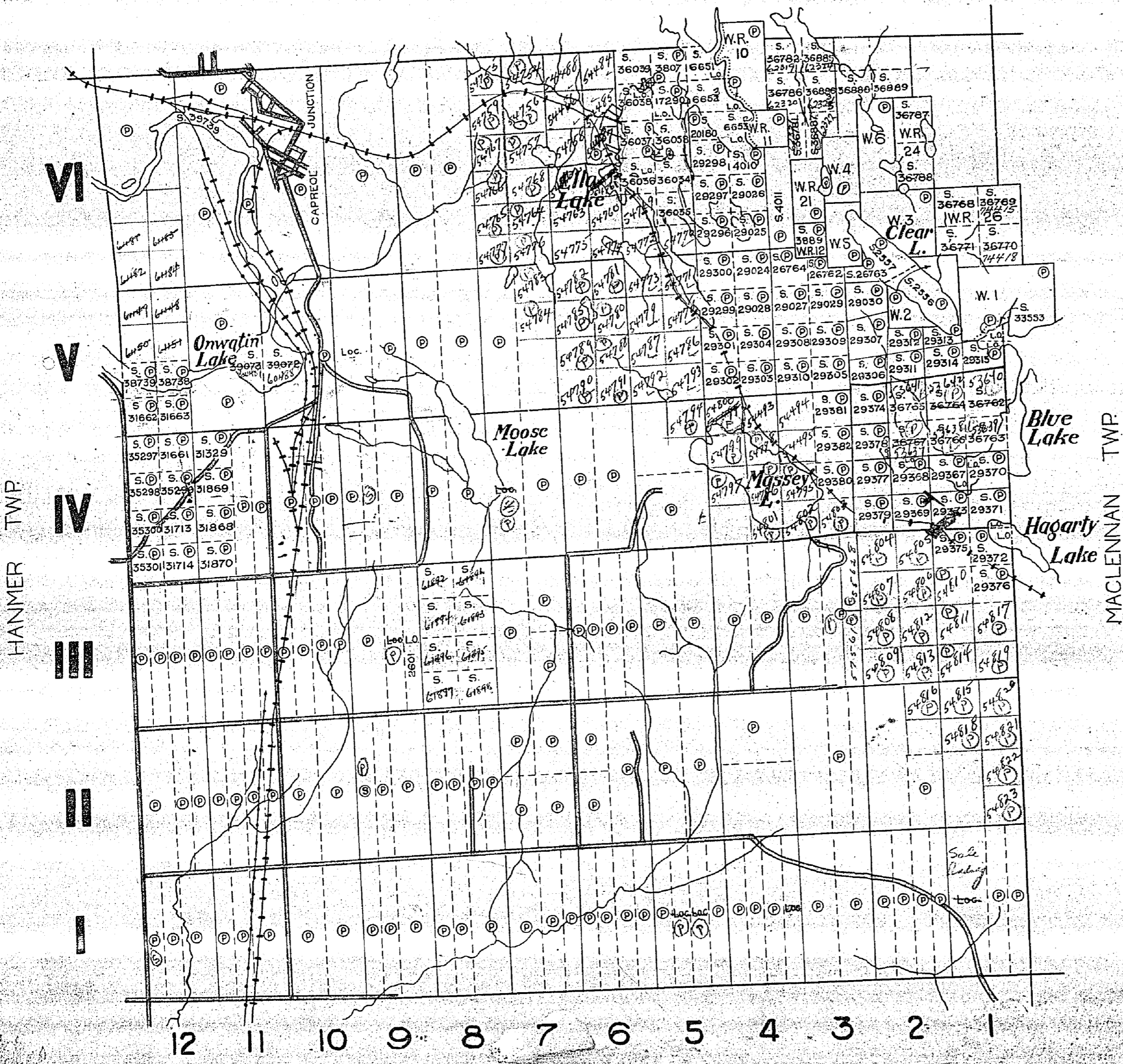


NORMAN TWP.

200 Res. Ho. L.R. Trap file

THE TOWNSHIP OF
OF
CAPREOL

DISTRICT of SUDBURY
SUDBURY MINING
DIVISION
SCALE: 1 INCH TO 40 CHAINS



LEGEND


- PATENTED LAND (P)
- CROWN LAND SALE (C)
- LOCATED LAND Loc.
- LICENSE OF OCCUPATION L.O.
- IMPROVED ROADS ———
- POWER TRANSMISSION LINE ———
- CANADIAN NATIONAL RAILWAYS + + +

NOTES

LAND AROUND PARTS OF ELLA LAKE AND BLUE LAKE MARKED THUS (P) PATENTED TO THE INTERNATIONAL NICKEL CO. OF CANADA.

PT. of E 1/2 of W 1/2 lot 10, CO. 3. S. R. O. Ont. Man. & Min. 5/54

Reinstated June 18/54



M699

DEPARTMENT of MINES
ONTARIO

Capreol Twp.

L.R. Camp file.
400' scale

NORMAN TWP.

THE TOWNSHIP OF
OF
CAPREOL
DISTRICT of SUDBURY
SUDBURY MINING
DIVISION
SCALE: 1 INCH TO 40 CHAINS

LEGEND

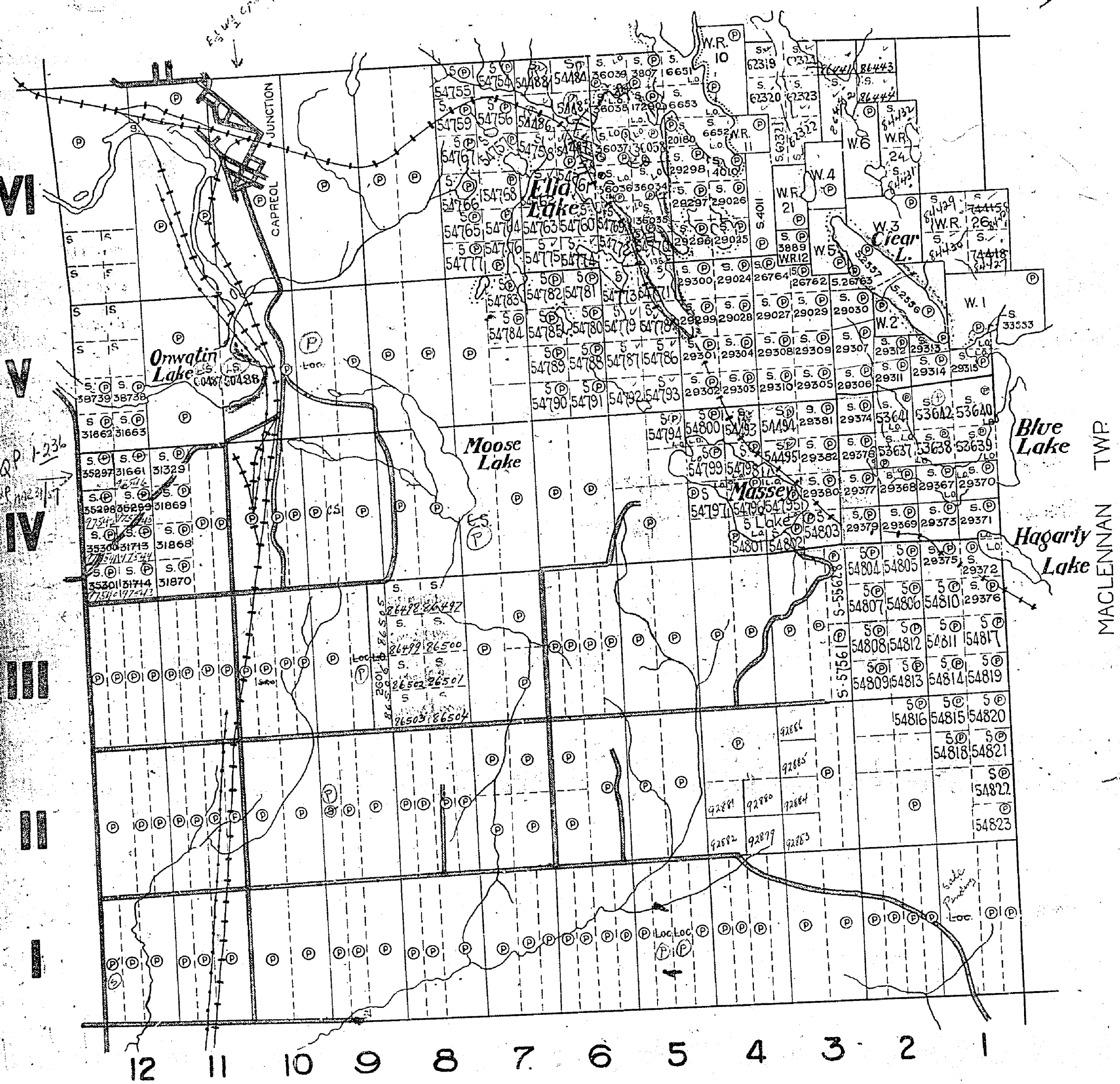
- PATENTED LAND (P)
- CROWN LAND SALE (C)
- LOCATED LAND L.O.
- LICENSE OF OCCUPATION L.O.
- IMPROVED ROADS (dashed line)
- POWER TRANSMISSION LINE (line with cross-ticks)
- CANADIAN NATIONAL RAILWAYS (line with cross-ticks)

NOTES

LAND AROUND PARTS OF ELA LAKE AND BLUE LAKE MARKED THUS (P) PATENTED TO THE INTERNATIONAL NICKEL CO. OF CANADA.

L.O. 2601 E. of E. 1/2 of Sec. 10 for garden purposes. My. to open. See Twp. file.

OLD



GARSON TWP.

400' wide reservations on surface by Dept. of L. & F. shown hereon that are not shown on the map.

M699

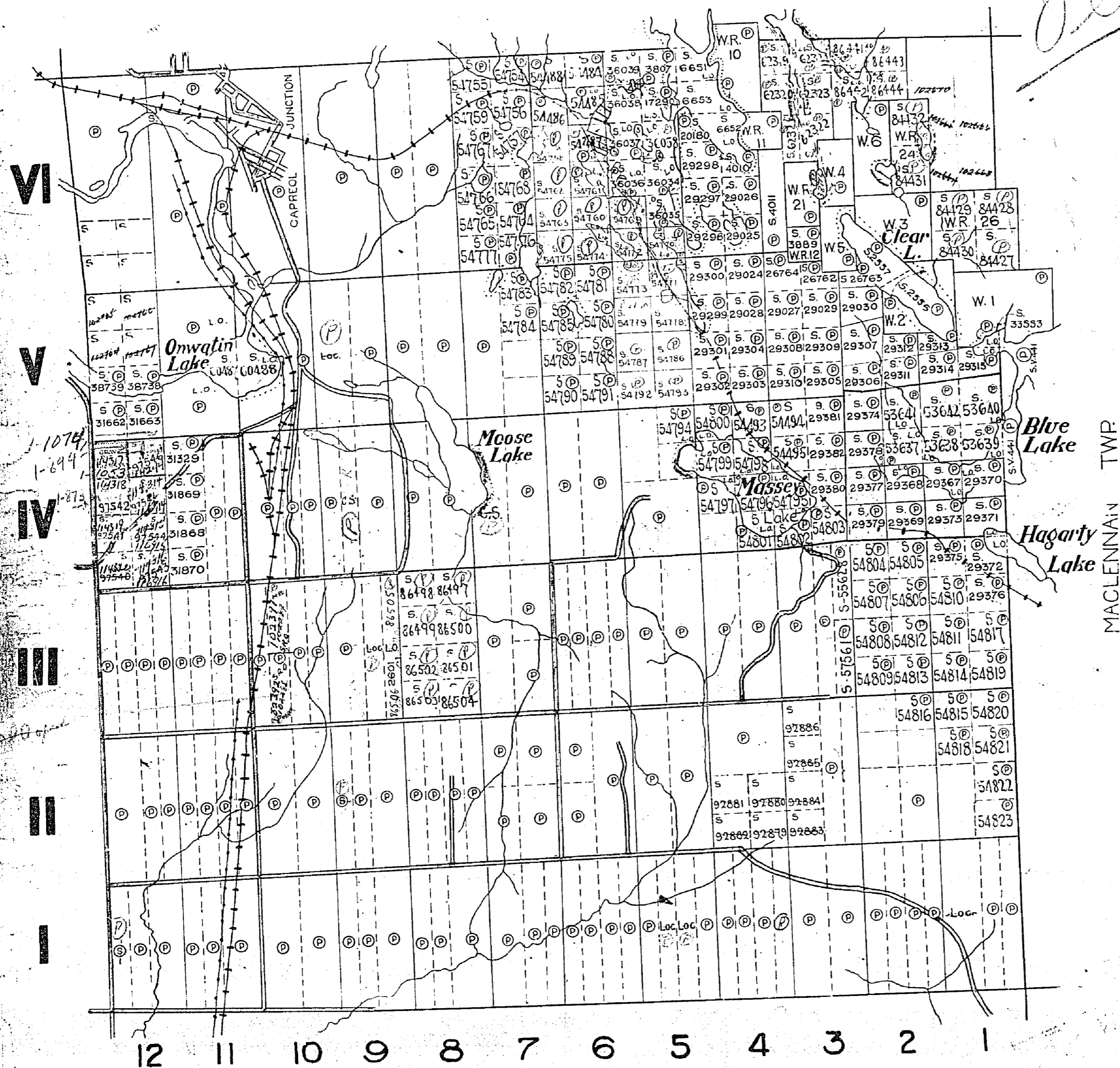
DEPARTMENT of MINES
ONTARIO

N

NORMAN TWP.

THE TOWNSHIP
OF
CAPREOL
DISTRICT OF SUDBURY
SUDBURY MINING
DIVISION
SCALE: 1 INCH TO 40 CHAIN

*Try file
old*



LEGEND

- PATENTED LAND (S)
- CROWN LAND SALE (W.R.)
- LOCATED LAND (L.O.)
- LICENSE OF OCCUPATION (L.O.)
- IMPROVED ROADS (---)
- POWER TRANSMISSION LINE (---)
- CANADIAN NATIONAL RAILWAYS (---)

NOTES

LAND AROUND PARTS OF ELLA LAKE AND BLUE LAKE MARKED THUS (S) PATENTED TO THE INTERNATIONAL NICKEL CO. OF CANADA.

400 wide reservations on surface by Dept. of L. & F. shown hereon thus (---)

GARSON TWP.

M 699

DEPARTMENT OF MINES
ONTARIO

NORMAN TWP.

THE TOWNSHIP OF
OF

SUDBURY
MINING DIV.
RECEIVED
JUL 23 1970
A.M. 7:55 P.M. 4:50

CAPREOL
OLD
DISTRICT OF
SUDBURY

SUDBURY
MINING DIVISION

SCALE: 1-INCH=40 CHAINS

LEGEND

- PATENTED LAND (P)
- CROWN LAND SALE (C.S.)
- LEASES (L)
- LOCATED LAND (Loc.)
- LICENSE OF OCCUPATION (L.O.)
- MINING RIGHTS ONLY (M.R.O.)
- SURFACE RIGHTS ONLY (S.R.O.)
- ROADS (—)
- IMPROVED ROADS (—)
- KING'S HIGHWAYS (—)
- RAILWAYS (—)
- POWER LINES (—)
- MARSH OR MUSKEG (—)
- MINES (X)
- CANCELLED (C)

NOTES

400' Surface Rights Reservation around all Lakes and Rivers.

For status of summer resort locations shown thus: [Symbol]

Please contact Dept. of Lands & Forests.

Ella Lake Park reserve shown thus: [Symbol]

L.O. 12072 for Massey Lake to International Nickel Co.

PLAN NO. M-699

DEPARTMENT OF MINES

— ONTARIO —

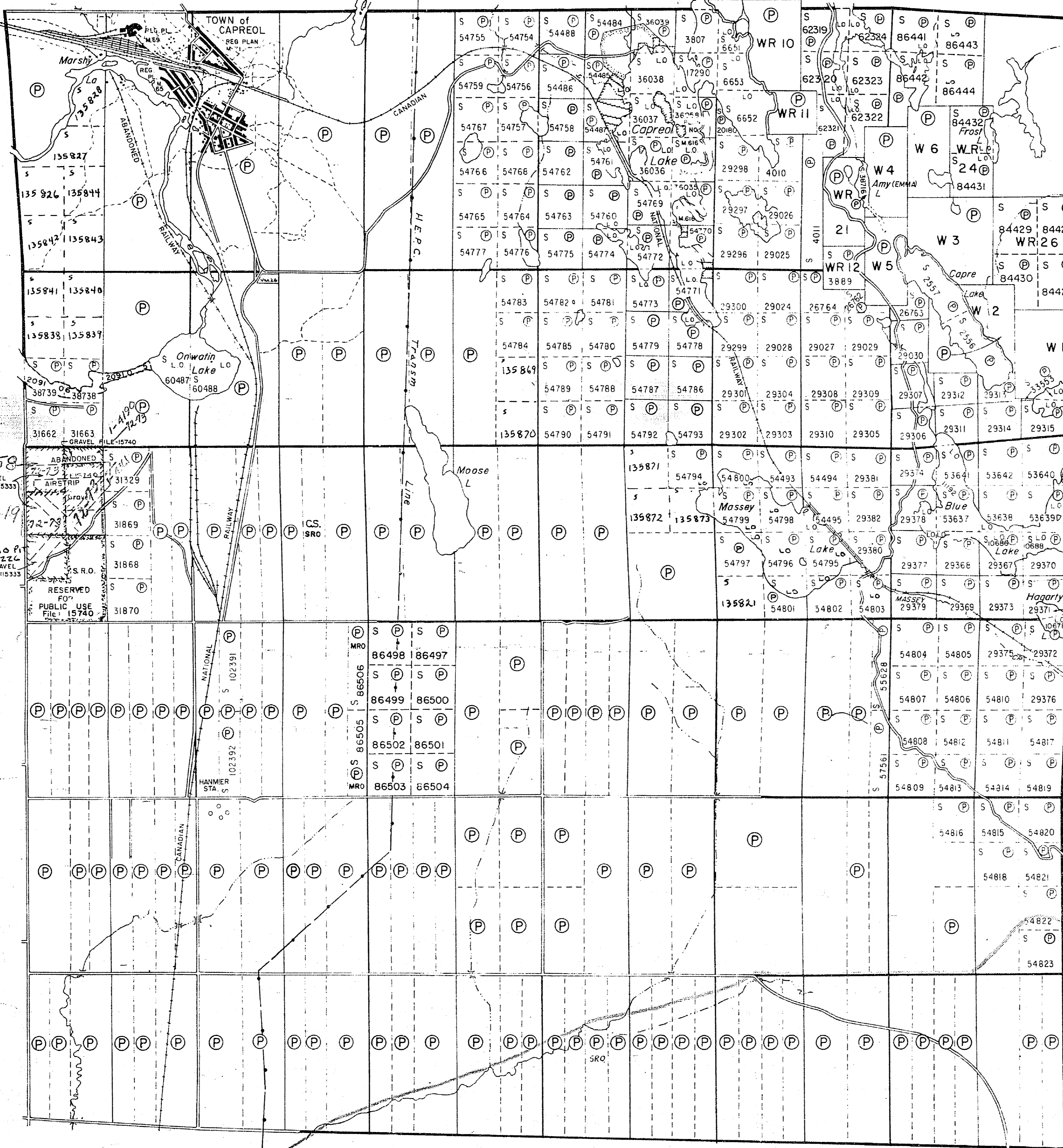
VI

V

IV

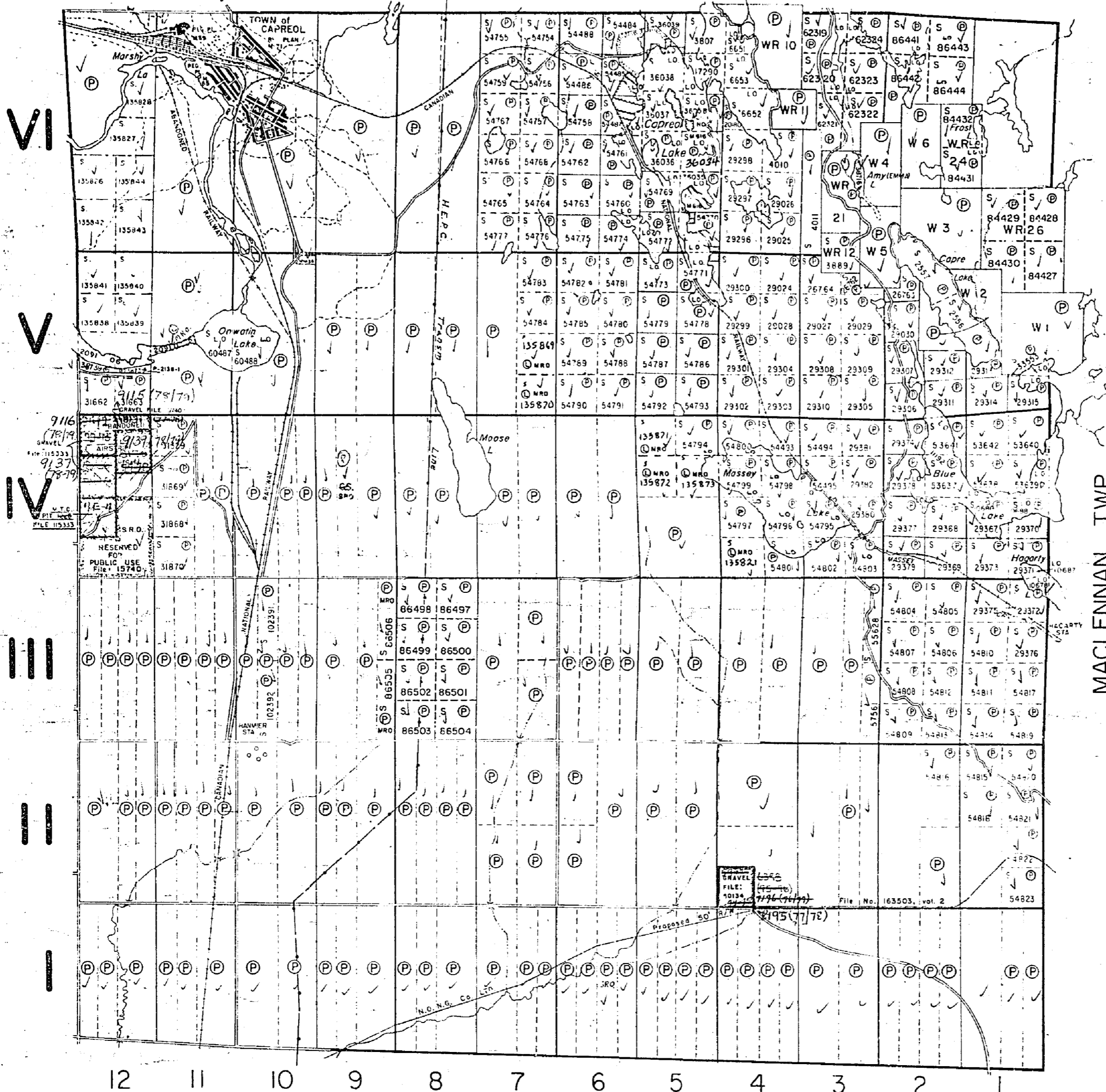
HANMER TWP.

MACLENNAN TWP.



GARSON TWP.

NORMAN TWP.



HANMER TWP.

MACLENNAN TWP.

GARSON TWP.

THE TOWNSHIP OF
OF
CAPREOL

DISTRICT OF
SUDBURY

SUDBURY
MINING DIVISION

SCALE: 1-INCH=40 CHAINS

LEGEND

| | |
|-----------------------|--------|
| PATENTED LAND | (P) |
| CROWN LAND SALE | C.S. |
| LEASES | (L) |
| LOCATED LAND | Loc. |
| LICENSE OF OCCUPATION | L.O. |
| MINING RIGHTS ONLY | M.R.O. |
| SURFACE RIGHTS ONLY | S.R.O. |
| ROADS | — |
| IMPROVED ROADS | — |
| KING'S HIGHWAYS | — |
| RAILWAYS | — |
| POWER LINES | — |
| MARSH OR MUSKEG | — |
| MINES | — |
| CANCELLED | C. |

NOTES


400' Surface Rights Reservation around all Lakes and Rivers.

For status of summer resort locations shown thus: [Symbol]

Please contact Dept. of Lands & Forests.

Ella Lake Park reserve shown thus: [Symbol]

L.O. 12072 for Massey Lake to International Nickel Co.



CAPREOL

PLAN NO. **M-699**

MINISTRY OF NATURAL RESOURCES

SURVEY AND MAPPING BRANCH

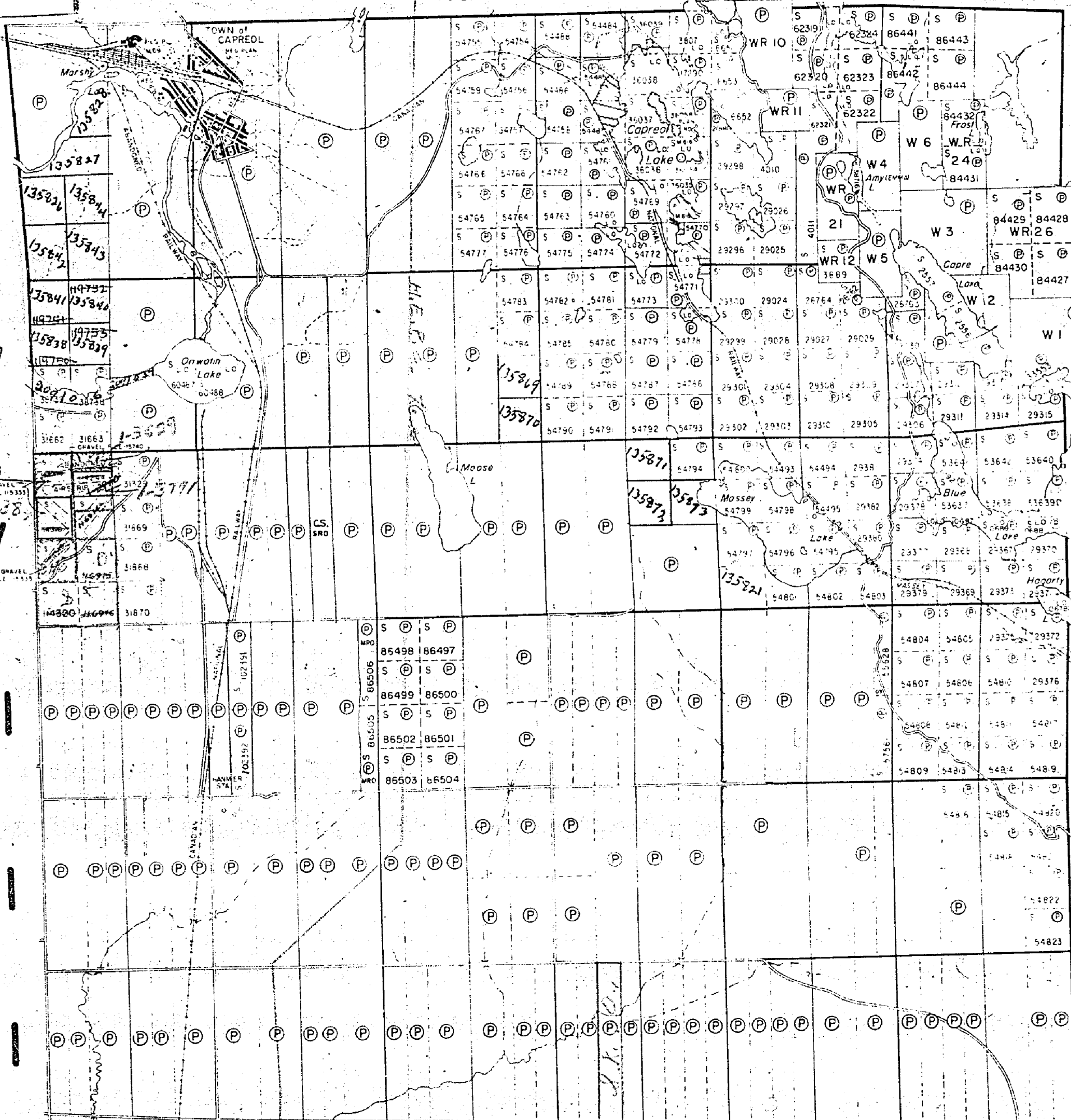
NORMAN TWP.

VI

V

IV

HANMER TWP.



12 11 10 9 8 7 6 5 4 3 2 1

GARSON TWP.

MACLENNAN TWP.

THE TOWNSHIP OF
OF
CAPREOL

DISTRICT OF
SUDBURY

SUDBURY
MINING DIVISION

SCALE: 1-INCH=40 CHAINS

LEGEND

- PATENTED LAND
- CROWN LAND SALE
- LEASES
- LOCATED LAND
- LICENSE OF OCCUPATION
- MINING RIGHTS ONLY
- SURFACE RIGHTS ONLY
- ROADS
- IMPROVED ROADS
- KING'S HIGHWAYS
- RAILWAYS
- POWER LINES
- MARSH OR MUSKEG
- MINES
- CANCELLED

NOTES

'400' Surface Rights Reservation around all Lakes and Rivers.

For status of summer resort locations shown thus:

Please contact Dept. of Lands & Forests.

Ella Lake Park reserve shown thus:

L.O. 12072 for Massey Lake to International Nickel Co.

PLAN NO. M-699

DEPARTMENT OF MINES

— ONTARIO —