CARDIFF [MID. PT.]

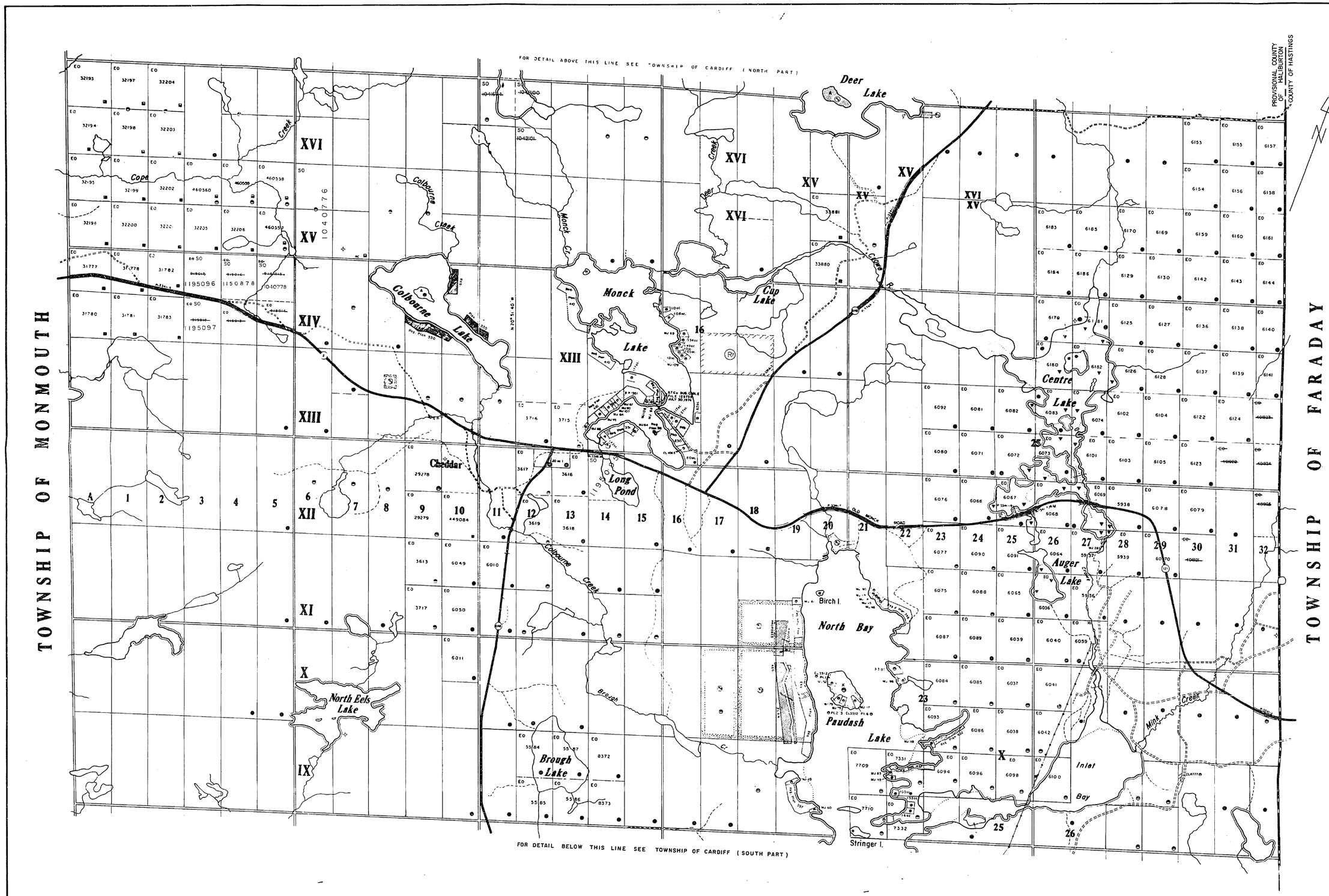

LEGEND

HIGHWAY AND ROUTE No.
OTHER ROADS
TRAILS
SURVEYED LINES:
TOWNSHIPS, BASE LINES, ETC.
LOTS, MINING CLAIMS, PARCELS, ETC.
UNSURVEYED LINES:
LOT LINES
PARCEL BOUNDARY
MINING CLAIMS ETC.
RAILWAY AND RIGHT OF WAY
UTILITY LINES
NON-PERENNIAL STREAM
FLOODING OR FLOODING RIGHTS
SUBDIVISION OR COMPOSITE PLAN
RESERVATIONS
ORIGINAL SHORELINE
MARSH OR MUSKEG
MINES
TRAVERSE MONUMENT
LAND USE PERMITS
PUBLIC MARINE ACCESS POINT

DISPOSITION OF CROWN LANDS

TYPE OF DOCUMENT	SYMBOL
PATENT, SURFACE & MINING RIGHTS	●
" , SURFACE RIGHTS ONLY	◓
" , MINING RIGHTS ONLY	◒
LEASE, SURFACE & MINING RIGHTS	■
" , SURFACE RIGHTS ONLY	◘
" , MINING RIGHTS ONLY	◙
LICENCE OF OCCUPATION	▼
ORDER-IN-COUNCIL	OC
RESERVATION	Ⓡ
CANCELLED	⊗
SAND & GRAVEL	Ⓢ

NOTE: MINING RIGHTS IN PARCELS PATENTED PRIOR TO MAY 6, 1913, VESTED IN ORIGINAL PATENTEE BY THE PUBLIC LANDS ACT, R.S.O. 1970, CHAP. 380, SEC. 63, SUBSEC 1.

SCALE: 1 INCH = 20 CHAINS

FEET 0 500 1000 2000 3000 4000
METRES 0 100 500 1000 (1 KM)

AREAS WITHDRAWN FROM DISPOSITION

M.R.O. – MINING RIGHTS ONLY
S.R.O. – SURFACE RIGHTS ONLY
M.+S. – MINING AND SURFACE RIGHTS

	Description	Order No.	Date	Disposition	File
Ⓢ	SEC.42/60		26/6/69	M+S	10371
Ⓢ	SEC.42/60		17/7/68	M+S	10371
Ⓢ	M.N.R. RESERVE		15/6/78	M+S	188503
Ⓢ	SEC.43/70	W.1/79	26/3/79	M+S	18221
Ⓢ	SEC.36/80		14/2/85	S.R.O.	—
Ⓢ	CROWN RESERVE			S.R.O.	122806
Ⓡ	SEC. 35/90	W-SO-59/95	25/7/95	M+S	195150

DATE OF ISSUE
AUG 2 1995
SOUTHERN ONTARIO MINING DIVISION

NOTES

SURFACE RIGHTS ONLY ON LOT 32 CON. 10 RESERVED BY ORDER-IN-COUNCIL 2097/56 FOR TOWNSITE PURPOSES.

MINING CLAIMS STAKED IN THIS TOWNSHIP ARE SUBJECT TO SEC. 109 OF THE MINING ACT (R.S.O. '80)

THE INFORMATION THAT APPEARS ON THIS MAP HAS BEEN COMPILED FROM VARIOUS SOURCES, AND ACCURACY IS NOT GUARANTEED. THOSE WISHING TO STAKE MINING CLAIMS SHOULD CONSULT WITH THE MINING RECORDER, MINISTRY OF NORTHERN DEVELOPMENT AND MINES, FOR ADDITIONAL INFORMATION ON THE STATUS OF THE LANDS SHOWN HEREON.

TOWNSHIP

CARDIFF (MIDDLE PART)

M.N.R. ADMINISTRATIVE DISTRICT
BANCROFT
MINING DIVISION
SOUTHERN ONTARIO
LAND TITLES / REGISTRY DIVISION
HALIBURTON

Ontario — Ministry of Natural Resources — Ministry of Northern Development and Mines

Date MARCH, 1987 — Number G-3045

RES. GEO. TWEED

CARDIFF [S. PT.]

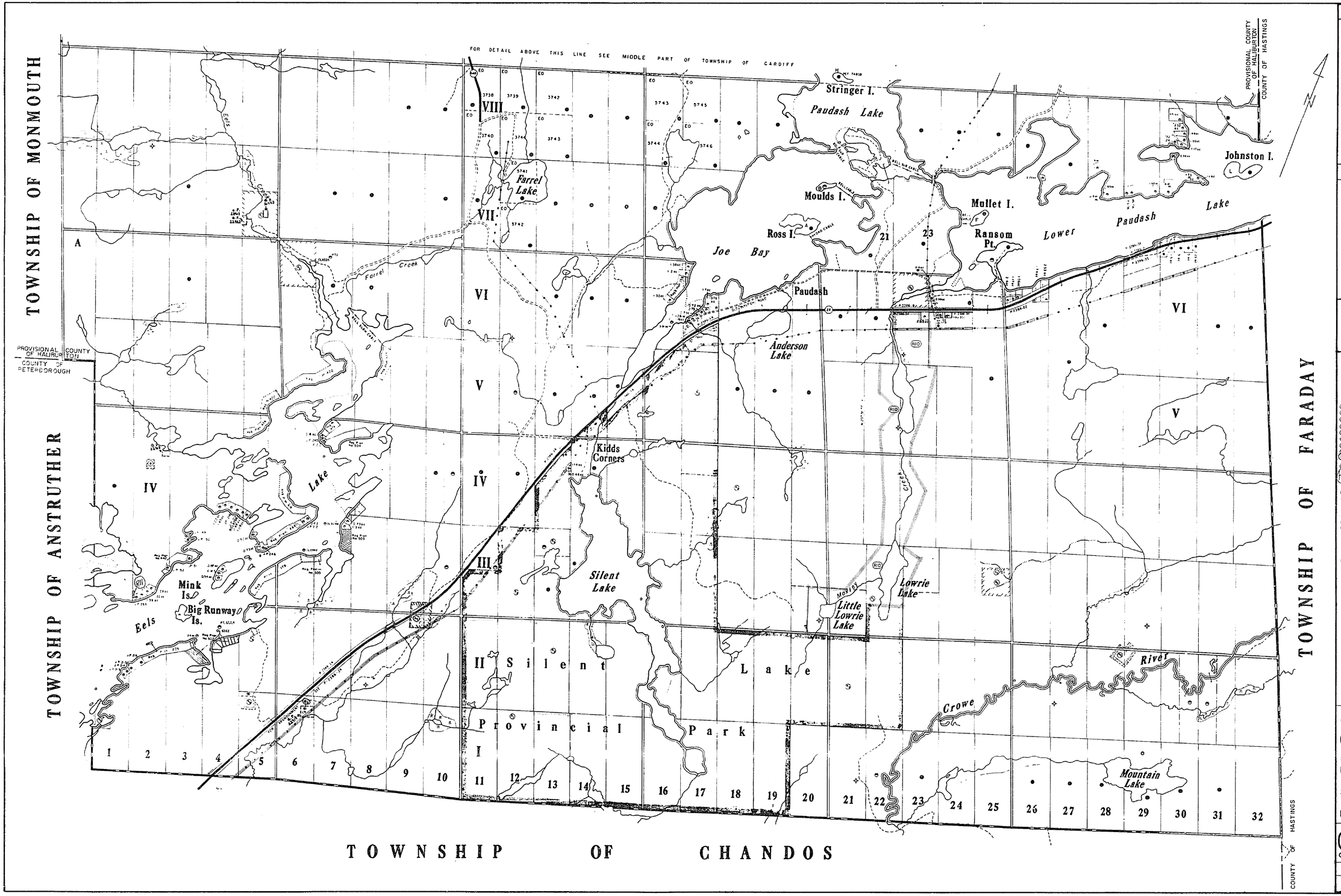

LEGEND

- WASTE DISPOSAL SITE
- HIGHWAY AND ROUTE No
- OTHER ROADS
- TRAILS
- SURVEYED LINES
  - TOWNSHIPS, BASE LINES, ETC
  - LOTS, MINING CLAIMS, PARCELS, ETC
- UNSURVEYED LINES
  - LOT LINES
  - PARCEL BOUNDARY
  - MINING CLAIMS ETC
- RAILWAY AND RIGHT OF WAY
- UTILITY LINES
- NON PERENNIAL STREAM
- FLOODING OR FLOODING RIGHTS
- SUBDIVISION OR COMPOSITE PLAN
- RESERVATIONS
- ORIGINAL SHORELINE
- MARSH OR MUSKEG
- MINES
- TRAVERSE MONUMENT
- LAND USE PERMITS
- PUBLIC MARINE ACCESS POINT

DISPOSITION OF CROWN LANDS

TYPE OF DOCUMENT	SYMBOL
PATENT, SURFACE & MINING RIGHTS	●
" , SURFACE RIGHTS ONLY	◐
" , MINING RIGHTS ONLY	◒
LEASE, SURFACE & MINING RIGHTS	■
" , SURFACE RIGHTS ONLY	◧
" , MINING RIGHTS ONLY	◨
LICENCE OF OCCUPATION	▼
ORDER IN COUNCIL	OC
RESERVATION	Ⓡ
CANCELLED	⊗
SAND & GRAVEL	Ⓢ

NOTE: MINING RIGHTS IN PARCELS PATENTED PRIOR TO MAY 6, 1913, VESTED IN ORIGINAL PATENTEE BY THE PUBLIC LANDS ACT, R.S.O. 1970, CHAP. 380, SEC. 63, SUBSEC. 1.

SCALE: 1 INCH = 20 CHAINS

FEET 0 500 1000 2000 3000 4000

METRES 0 100 500 1000 (1 KM)

AREAS WITHDRAWN FROM DISPOSITION

M.R.O. – MINING RIGHTS ONLY
S.R.O. – SURFACE RIGHTS ONLY
M.+ S. – MINING AND SURFACE RIGHTS

	Description	Order No.	Date	Disposition	File
(R1)	SEC 36/80	W 54/83	12/9/83	M.&S.	188503
(R2)	SEC 43/70	W 48/76	9/8/76	M.&S.	7598 x 8
(R3)	SEC 43/70	W 48/76	9/8/76	M.R.O.	7598 x 8
(R4)	MNR RESERVE		15/8/78	S.R.O.	188503
(R5)	RESERVE – FED GOV'T EXPROP		3/10/19		28766
(R6)	SEC 36/80	W 5/83	23/2/83	M.&S.	188500
(R7)	SEC 36/80	W 55/83	12/9/83	M.&S.	188503
(R8)	SEC 36/80		14/2/85	S.R.O.	
(R9)	SEC. 36/80	4/9/85	30/9/85	S.E.O.	7598 x 17

(R10) SEC 35 W-LL-P 20 ONT 08/05/99 M+S

(R11) PENDING APPLICATION UNDER THE PUBLIC LANDS ACT July 10/2000

SAND and GRAVEL

- (R1) MNR GRAVEL PIT No 189 FILE 118518
- (R2) MTC GRAVEL PIT No 468
- (R3) GRAVEL FILE 28794
- (R4) GRAVEL PIT No 143 FILE 154688
- (R5) GRAVEL FILE 154688
- (R6) MNR GRAVEL PIT No 113 FILE 105057 vol 2
- (R) QUARRY PERMIT

NOTES

MINING CLAMS STAKED IN THIS TOWNSHIP ARE SUBJECT TO SEC. 109 OF THE MINING ACT. (R.S.O. 1980)

THE INFORMATION THAT APPEARS ON THIS MAP HAS BEEN COMPILED FROM VARIOUS SOURCES, AND ACCURACY IS NOT GUARANTEED. THOSE WISHING TO STAKE MINING CLAIMS SHOULD CONSULT WITH THE MINING RECORDER, MINISTRY OF NORTHERN DEVELOPMENT AND MINES, FOR ADDITIONAL INFORMATION ON THE STATUS OF THE LANDS SHOWN HEREON.

TOWNSHIP

CARDIFF (SOUTH PART)

M.N.R. ADMINISTRATIVE DISTRICT
BANCROFT
MINING DIVISION
SOUTHERN ONTARIO
LAND TITLES / REGISTRY DIVISION
HALIBURTON

Ontario — Ministry of Natural Resources — Ministry of Northern Development and Mines

Date MARCH, 1987 — Number G-3046

RES. GEO. TWEED

MNR DIST BANCROFT

G-3046

CARDIFF (SOUTH PT.)

G-3046

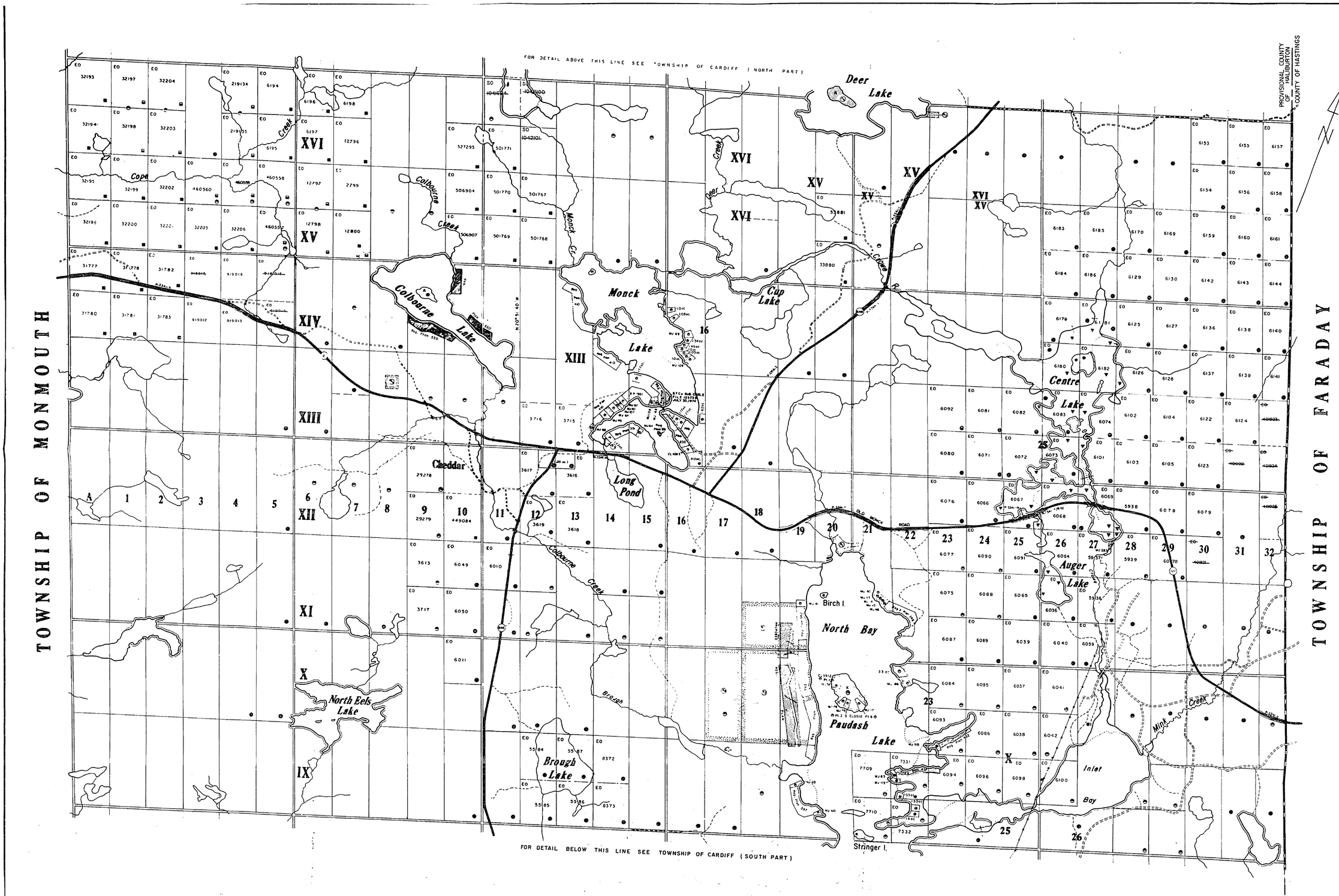

LEGEND

HIGHWAY AND ROUTE No.
OTHER ROADS
TRAILS
SURVEYED LINES:
TOWNSHIPS, BASE LINES, ETC.
LOTS, MINING CLAIMS, PARCELS, ETC.
UNSURVEYED LINES:
LOT LINES
PARCEL BOUNDARY
MINING CLAIMS ETC.
RAILWAY AND RIGHT OF WAY
UTILITY LINES
NON PERENNIAL STREAM
FLOODING OR FLOODING RIGHTS
SUBDIVISION OR COMPOSITE PLAN
RESERVATIONS
ORIGINAL SHORELINE
MARSH OR MUSKEG
MINES
TRAVERSE MONUMENT

DISPOSITION OF CROWN LANDS

TYPE OF DOCUMENT	SYMBOL
PATENT, SURFACE & MINING RIGHTS	●
" , SURFACE RIGHTS ONLY	◓
" , MINING RIGHTS ONLY	◒
LEASE, SURFACE & MINING RIGHTS	■
" , SURFACE RIGHTS ONLY	⬒
" , MINING RIGHTS ONLY	⬓
LICENCE OF OCCUPATION	▼
ORDER-IN-COUNCIL	OC
RESERVATION	⊕
CANCELLED	⊗
SAND & GRAVEL	⊙

NOTE: MINING RIGHTS IN PARCELS PATENTED PRIOR TO MAY 6, 1913, VESTED IN ORIGINAL PATENTEE BY THE PUBLIC LANDS ACT, R.S.O. 1910, CHAP. 380, SEC. 63, SUBSEC. 1.

SCALE: 1 INCH = 20 CHAINS

FEET 0 500 1000 2000 3000 4000
METRES 0 100 500 1000 (1 KM)

AREAS WITHDRAWN FROM DISPOSITION

M.R.O. – MINING RIGHTS ONLY
S.R.O. – SURFACE RIGHTS ONLY
M.+S. – MINING AND SURFACE RIGHTS

Description	Order No.	Date	Disposition	File
SEC. 42, 60		26/6/69	M+S	10371
SEC. 42/60		17/7/68	M+S	10371
M.N.R. RESERVE		15/6/78	M+S	188503
SEC. 43/70	W.1/79	26/3/79	M+S	18221
SEC. 36/80		14/2/85	S.R.O.	–
CROWN RESERVE			S.R.O.	122806

DATE OF ISSUE
JUN - 1 1994
SOUTHERN ONTARIO MINING DIVISION

NOTES

SURFACE RIGHTS ONLY ON LOT 32 CON. 10 RESERVED BY ORDER-IN-COUNCIL 2097/56 FOR TOWNSITE PURPOSES.

MINING CLAIMS STAKED IN THIS TOWNSHIP ARE SUBJECT TO SEC. 109 OF THE MINING ACT (R.S.O. '80)

THE INFORMATION THAT APPEARS ON THIS MAP HAS BEEN COMPILED FROM VARIOUS SOURCES, AND ACCURACY IS NOT GUARANTEED. THOSE WISHING TO STAKE MINING CLAIMS SHOULD CONSULT WITH THE MINING RECORDER, MINISTRY OF NORTHERN DEVELOPMENT AND MINES, FOR ADDITIONAL INFORMATION ON THE STATUS OF THE LANDS SHOWN HEREON.

TOWNSHIP
CARDIFF (MIDDLE PART)

M.N.R. ADMINISTRATIVE DISTRICT
BANCROFT
MINING DIVISION
SOUTHERN ONTARIO
LAND TITLES / REGISTRY DIVISION
HALIBURTON

Ontario — Ministry of Natural Resources — Ministry of Northern Development and Mines

Date MARCH, 1987 — Number G-3045

TOWNSHIP OF HARCOURT

TOWNSHIP OF MONMOUTH

TOWNSHIP OF HERSCHEL

TOWNSHIP OF CARDIFF

Lower Cardiff Lake
Cardiff Lake
Pusey Lake
Hudson Lake
Cope Lake
Huckleberry Lake
Deer Lake
Jordan Lake
Diamond Lake
Highland Grove
Ironside River
Cardiff Creek
Leatherwood Creek
Hudson Creek
Cope Creek
Ironside R.
Leatherwood Creek
Hudson Creek
Creek
Railway
Reg'd Plan 450
N 20° 51' 45" W.
12 Ac.

XXII
XXIII
XXII
XXI
XX
XIX
XVIII
XVII

1 2 3 4 5 6 7 8 9 10 11 12 13 14 15 16 17 18 19 20 21 22 23 24 25 26 27 28 29 30 31 32

A

EO 5251 EO 8506 EO 8507 EO 8508 EO 5252 EO 8509 EO 8510 EO 8511 EO 3578 EO 3561 EO 3565 EO 3579 EO 24528 EO 27353 EO 27354 EO 3404 EO 7389 EO 7314 EO 6357 EO 6358 EO 6359 EO 3406 EO 7313 EO 7390 EO 7391 EO 7315 EO 7312 EO 3543 EO 3507 EO 3405 EO 7307 EO 7309 EO 7310 EO 7387 EO 6351 EO 6353 EO 6355 EO 3818 E.O. 3918 EO 7306 EO 7308 EO 7388 EO 7386 EO 7311 EO 6352 EO 6354 EO 6356

FOR DETAIL BELOW THIS LINE SEE TOWNSHIP OF CARDIFF (MIDDLE PART)

LEGEND

- HIGHWAY AND ROUTE No.
- OTHER ROADS
- TRAILS
- SURVEYED LINES:
  - TOWNSHIPS, BASE LINES, ETC.
  - LOTS, MINING CLAIMS, PARCELS, ETC.
- UNSURVEYED LINES:
  - LOT LINES
  - PARCEL BOUNDARY
  - MINING CLAIMS ETC.
- RAILWAY AND RIGHT OF WAY
- UTILITY LINES
- NON-PERENNIAL STREAM
- FLOODING OR FLOODING RIGHTS
- SUBDIVISION OR COMPOSITE PLAN
- RESERVATIONS
- ORIGINAL SHORELINE
- MARSH OR MUSKEG
- MINES
- TRAVERSE MONUMENT

DISPOSITION OF CROWN LANDS

TYPE OF DOCUMENT	SYMBOL
PATENT, SURFACE & MINING RIGHTS	
" , SURFACE RIGHTS ONLY	
" , MINING RIGHTS ONLY	
LEASE, SURFACE & MINING RIGHTS	
" , SURFACE RIGHTS ONLY	
" , MINING RIGHTS ONLY	
LICENCE OF OCCUPATION	
ORDER-IN-COUNCIL	
RESERVATION	
CANCELLED	
SAND & GRAVEL	

NOTE: MINING RIGHTS IN PARCELS PATENTED PRIOR TO MAY 6, 1913, VESTED IN ORIGINAL PATENTEE BY THE PUBLIC LANDS ACT, R.S.O. 1970, CHAP. 380, SEC. 62, SUBSEC 1.

SCALE: 1 INCH = 20 CHAINS

FEET 0 500 1000 2000 3000 4000

METRES 0 100 500 1000 (1KM)

AREAS WITHDRAWN FROM DISPOSITION

M.R.O. – MINING RIGHTS ONLY
S.R.O. – SURFACE RIGHTS ONLY
M. + S. – MINING AND SURFACE RIGHTS

Description	Order No.	Date	Disposition	File
SEC. 42/60	–	DEC.8/64	S.R.O.	19715
SEC. 42/60	–	MAY 31/65	S.R.O.	19715
SEC. 42/60	–	FEB.26/69	S.R.O.	19715
CROWN RESERVES		–	S.R.O.	122806

DATE OF ISSUE
JUN - 1 1987
SOUTHERN ONTARIO MINING DIVISION

NOTES

Mining Claims staked in this Township are subject to Sec.109 of the Mining Act (R.S.O. 1980).

THE INFORMATION THAT APPEARS ON THIS MAP HAS BEEN COMPILED FROM VARIOUS SOURCES, AND ACCURACY IS NOT GUARANTEED. THOSE WISHING TO STAKE MINING CLAIMS SHOULD CONSULT WITH THE MINING RECORDER, MINISTRY OF NORTHERN DEVELOPMENT AND MINES, FOR ADDITIONAL INFORMATION ON THE STATUS OF THE LANDS SHOWN HEREON.

TOWNSHIP

CARDIFF (NORTH PART)

G.R.R. ADMINISTRATIVE DISTRICT
BANCROFT
MINING DIVISION
SOUTHERN ONTARIO
LAND TITLES / REGISTRY DIVISION
HALIBURTON

Ontario
Ministry of Natural Resources
Ministry of Northern Development and Mines

Date MARCH, 1987
Number G-3044

THE TOWNSHIP OF CARDIFF

COUNTY OF HALIBURTON

EASTERN ONTARIO MINING DIVISION

SCALE: 1-INCH = 40 CHAINS

Harcourt Twp. M.100

Monmouth Twp. M.164

Herschel Twp. M.103

Faraday Twp. M.90

Anstruther Twp. M.45

Chandos Twp. M.73

XXIII XXII XXI XX XIX XVIII XVII XVI XV XIV XIII XII XI X IX VIII VII VI V IV III II I

1 2 3 4 5 6 7 8 9 10 11 12 13 14 15 16 17 18 19 20 21 22 23 24 25 26 27 28 29 30 31 32

A

LEGEND

PATENTED LAND	● or (P)
CROWN LAND SALE	C.S.
LEASES	(L)
LOCATED LAND	Loc.
LICENSE OF OCCUPATION	L.O.
MINING RIGHTS ONLY	M.R.O.
SURFACE RIGHTS ONLY	S.R.O.
ROADS	
IMPROVED ROADS	
KINGS HIGHWAYS	28
RAILWAYS	
POWER LINES	
MARSH OR MUSKEG	
MINES	
PATENTED S.R.O.	
CANCELLED	C.

NOTES

This Map Is Not To Be Used —FOR SURVEY PURPOSES—

400' Surface Rights Reservation along the shores of all lakes and rivers.

For status of summer resort locations shown thus:

Please contact Ministry of Natural Resources.

Original shoreline shown thus:

F.R.I. shoreline shown thus:

Patents-Map shoreline shown thus:

Gravel Reserve shown thus:

550' Reserve on each side of Highway "28"

66' R/W H.E.P.C. of Ontario.

Surface Rights Only of Lot 32 Con.10 Reserved by Order in Council 2097/56 for Townsite Purposes.

Area shown thus: ////////// Surface Rights Only Reserved for Pork Development Purposes. Sec. 39(d) of the Mining Act. File 79963 (RSO. 1950)

Mining Claims Staked in this Twp. are Subject to Sec. 118 of the Mining Act. (R.S.O. 1970)

Surface Rights Only on Lots 18 and 19 Concession 10, Withdrawn from Staking under Sec. 42 of the Mining Act. (R.S.O. 1960)

DATE OF ISSUE
APR 30 1976
SURVEYS AND MAPPING BRANCH

PLAN NO.- M.69

ONTARIO
MINISTRY OF NATURAL RESOURCES
SURVEYS AND MAPPING BRANCH

J.P.v.K.

THE TOWNSHIP OF CARDIFF

COUNTY OF HALIBURTON

EASTERN ONTARIO MINING DIVISION

SCALE: 1-INCH = 40 CHAINS

Harcourt Twp.

Monmouth Twp.

Herschel Twp.

Faraday Twp.

Anstruther Twp.

Chandos Twp.

CON XXII

CON XXI

XXIII XXII XXI XX XIX XVIII XVII XVI XV XIV XIII XII XI X IX VIII VII VI V IV III II I

1 2 3 4 5 6 7 8 9 10 11 12 13 14 15 16 17 18 19 20 21 22 23 24 25 26 27 28 29 30 31 32

A

LEGEND

PATENTED LAND	(P)
CROWN LAND SALE	C.S.
LEASES	(L)
LOCATED LAND	Loc.
LICENSE OF OCCUPATION	L.O.
MINING RIGHTS ONLY	M.R.O.
SURFACE RIGHTS ONLY	S.R.O.
ROADS	
IMPROVED ROADS	
KINGS HIGHWAYS	(28)
RAILWAYS	
POWER LINES	
MARSH OR MUSKEG	
MINES	

NOTES

This Map Is Not To Be Used —FOR SURVEY PURPOSES—

400' Surface Rights Reservation around all lakes and rivers.

For status of summer resort locations shown thus: Please contact Dept. of Lands & Forests.

Original shoreline shown thus:

F.R.I. shoreline shown thus:

Patents - Map shoreline shown thus:

Gravel Reserve shown thus:

550' Reserve on each side of Highway "28"

66' R/W H.E.P.C. of Ontario.

Surface Rights Only of Lot 32 Con 10 Reserved by Order in Council 2097/56 for Townsite Purposes

Area shown thus: Surface Rights Only reserved for Park Development Purposes. Sec 39(d) of the Mining Act File: 79963.

PATENTED LANDS DR. RECEIVED FOR CHECKING SURVEY SHEET - MUST BE SOLD.

DATE OF ISSUE
OCT 17 1962
ONTARIO DEPT. OF MINES

PLAN NO.- M. 69

DEPARTMENT OF MINES
—ONTARIO—

J.P. v. K.

Harcourt Twp. M.100

Monmouth Twp. M.164

Herschel Twp. M.103

Faraday Twp. M.90

Anstruther Twp. M.45

Chandos Twp. M.73

CON. XXII

CON. XXI

XXIII XXII XXI XX XIX XVIII XVII XVI XV XIV XIII XII XI X IX VIII VII VI V IV III II I

A

1 2 3 4 5 6 7 8 9 10 11 12 13 14 15 16 17 18 19 20 21 22 23 24 25 26 27 28 29 30 31 32

Cardiff Lake

Lower Cardiff L.

Pussy Lake

Hudson Lake

Coe L.

Hudson

Highland Grove P.O. & Sta.

Jordan Lake

Diamond L.

Deer Lake

Otter Lake

Crowe R.

Monck Lake

Colbourne Lake

Hook Lake

North Eels L.

Birch L.

North Bay

Paudash

Inner Bay

Moulds L.O.

Ross I.

Joe Bay

Mullet I.

Ransom Pt.

Johnston

Pinereed

Kidds Corner

Silent Lake Provincial Park

Eels Lake

Mink L.

Big Runway

Little Lowrie L.

Lowrie L.

Mountain L.

Crowe R. (North)

Crowe R. (River)

Farrel Cr.

Leyfield Cr.

Cascade L.

Hackberry L.

Cope L.

Beaver Dam L.

Frenchman L.

Loon L.

Trout L.

Deer L.

Wolf L.

Bear L.

Fox L.

Rabbit L.

Otter L.

Mink L.

Eels L.

Hook L.

Cascade L.

Farrel L.

Moulds L.O.

Ross I.

Mullet I.

Pinereed

Johnston

Ransom Pt.

Paudash

Birch L.

Inner Bay

North Bay

Crowe R.

Monck Lake

Colbourne Lake

Hudson Lake

Deer Lake

Otter Lake

Cardiff Lake

Pussy Lake

Lower Cardiff L.

Hackberry L.

Cope L.

Cascade L.

Farrel L.

Hook Lake

North Eels L.

Mink L.

Eels Lake

Big Runway

Little Lowrie L.

Lowrie L.

Mountain L.

Crowe R. (North)

Crowe R. (River)

Leyfield Cr.

Farrel Cr.

Jordan Lake

Diamond L.

Beaver Dam L.

Frenchman L.

Loon L.

Trout

Harcourt Twp. M.100

Monmouth Twp. M.164

Herschel Twp. M.103

Faraday Twp. M.90

Anstruther Twp. M.45

Chandos Twp. M.73

THE TOWNSHIP OF CARDIFF

COUNTY OF HALIBURTON

EASTERN ONTARIO MINING DIVISION

SCALE: 1-INCH = 40 CHAINS

LEGEND

PATENTED LAND	● or (P)
CROWN LAND SALE	C.S.
LEASES	(L)
LOCATED LAND	Loc.
LICENSE OF OCCUPATION	L.O.
MINING RIGHTS ONLY	M.R.O.
SURFACE RIGHTS ONLY	S.R.O.
ROADS	
IMPROVED ROADS	
KINGS HIGHWAYS	28
RAILWAYS	
POWER LINES	
MARSH OR MUSKEG	
MINES	
PATENTED S.R.O.	
CANCELLED	C.

NOTES

This Map Is Not To Be Used —FOR SURVEY PURPOSES—

400' Surface Rights Reservation along the shores of all lakes and rivers.

For status of summer resort locations shown thus:

Please contact Ministry of Natural Resources.

Original shoreline shown thus:

F.R.I. shoreline shown thus:

Patents–Map shoreline shown thus:

Gravel Reserve shown thus:

550' Reserve on each side of Highway "28"

66' R/W H.E.P.C. of Ontario.

Surface Rights Only of Lot 32 Con.10 Reserved by Order in Council 2097/56 for Townsite Purposes.

Mining Claims Staked in this Twp are Subject to Sec. 118 of the Mining Act. (R.S.O.1970)

Surface Rights Only on Lots 18 and 19 Concession 10, Withdrawn from Staking under Sec. 42 of the Mining Act. (R.S.O. 1960)

Areas withdrawn from staking under Section 43 of the Mining Act. (R.S.O. 1970.

Order no.	File	Date	Disposition
(R) W 48/76	7598 v.8	AUG. 9/76	S.R. & M.R.
(R) W 48/76	7598 v.8	AUG. 9/76	M.R.O.
(R) MNR Reserve	188503	June 15/78	For Public Access

DATE OF ISSUE
JUL 19 1978
SURVEYS AND MAPPING BRANCH

PLAN NO.– M. 69

ONTARIO
MINISTRY OF NATURAL RESOURCES
SURVEYS AND MAPPING BRANCH

J.P. v. K.

THE TOWNSHIP OF CARDIFF

COUNTY OF HALIBURTON

EASTERN ONTARIO MINING DIVISION

SCALE: 1-INCH = 40 CHAINS

Harcourt Twp. M.100

Herschel Twp. M.103

Monmouth Twp. M.164

Faraday Twp. M.90

Anstruther Twp. M.45

Chandos Twp. M.73

CON. XXII

CON. XXI

Lower Cardiff

Cardiff

Cardiff Lake

Pusey Lake

Hudson Lake

Monck Lake

Colbourne Lake

Deer Lake

Crowe R.

Paudash

Paudash Lake

Inlet Bay

Joe Bay

Ross I.

Moulds I.

Mullet I.

Johnston I.

Ransom Pt.

Birch I.

Kidds Corner

Silent Lake

Eels Lake

Mink I.

Big Runway

Cheddar L.

Hook

Jordan Lake

Diamond Lake

Offer Lake

Cub L.

Highland Grove P.O. & Sta.

Canadian National Railway

Leslie Creek

Silent Lake Provincial Park

XXIII XXII XXI XX XIX XVIII XVII XVI XV XIV XIII XII XI X IX VIII VII VI V IV III II I

1 2 3 4 5 6 7 8 9 10 11 12 13 14 15 16 17 18 19 20 21 22 23 24 25 26 27 28 29 30 31 32

A

LEGEND

PATENTED LAND	● or (P)
CROWN LAND SALE	C.S.
LEASES	(L)
LOCATED LAND	Loc.
LICENSE OF OCCUPATION	L.O.
MINING RIGHTS ONLY	M.R.O.
SURFACE RIGHTS ONLY	S.R.O.
ROADS	
IMPROVED ROADS	
KINGS HIGHWAYS	28
RAILWAYS	
POWER LINES	
MARSH OR MUSKEG	
MINES	
PATENTED S.R.O.	
CANCELLED	C.

NOTES

This Map Is Not To Be Used —FOR SURVEY PURPOSES—

400' Surface Rights Reservation along the shores of all lakes and rivers.

For status of summer resort locations shown thus: ▨ ▨

Please contact Ministry of Natural Resources.

Original shoreline shown thus: ~~~

F.R.I. shoreline shown thus: ~ ~ ~

Patents-Map shoreline shown thus: ~·~·~

Gravel Reserve shown thus: ———

550' Reserve on each side of Highway "28"

66' R/W H.E.P.C. of Ontario.

Surface Rights Only of Lot 32 Con.10 Reserved by Order in Council 2097/56 for Townsite Purposes.

Mining Claims Staked in this Twp. are Subject to Sec. 118 of the Mining Act. (R.S.O. 1970)

Surface Rights Only on Lots 18 and 19 Concession 10, Withdrawn from Staking under Sec. 42 of the Mining Act. (R.S.O. 1960)

Areas withdrawn from staking under Section 43 of the Mining Act. (R.S.O. 1970.

Order no.	File	Date	Disposition
(M) W 48/76	7598 v.8	AUG. 9/76	S.R. & M.R.
(M) W 48/76	7598 v.8	AUG. 9/76	M.R.O.
(M) MNR Reserve	188503	June15/78	For Public Access

DATE OF ISSUE
JUL 21 1978
SURVEYS AND MAPPING BRANCH

PLAN NO.– M. 69

ONTARIO
MINISTRY OF NATURAL RESOURCES
SURVEYS AND MAPPING BRANCH

J.P.v.K.

A
M69

THE TOWNSHIP OF CARDIFF

COUNTY OF HALIBURTON

EASTERN ONTARIO MINING DIVISION

SCALE: 1-INCH = 40 CHAINS

Harcourt Twp. M.100

Monmouth Twp. M.164

Herschel Twp. M.103

Faraday Twp. M.90

Anstruther Twp. M.45

Chandos Twp. M

CON. XXII

CON. XXI

XXIII XXII XXI XX XIX XVIII XVII XVI XV XIV XIII XII XI X IX VIII VII VI V IV III II I

1 2 3 4 5 6 7 8 9 10 11 12 13 14 15 16 17 18 19 20 21 22 23 24 25 26 27 28 29 30 31 32

A

LEGEND

PATENTED LAND	● or Ⓟ
CROWN LAND SALE	C.S.
LEASES	Ⓛ
LOCATED LAND	Loc.
LICENSE OF OCCUPATION	L.O.
MINING RIGHTS ONLY	M.R.O.
SURFACE RIGHTS ONLY	S.R.O.
ROADS	
IMPROVED ROADS	
KINGS HIGHWAYS	28
RAILWAYS	
POWER LINES	
MARSH OR MUSKEG	
MINES	
PATENTED S.R.O.	
CANCELLED	C.

NOTES

This Map Is Not To Be Used —FOR SURVEY PURPOSES—

400' Surface Rights Reservation along the shores of all lakes and rivers.

For status of summer resort locations shown thus:

Please contact Ministry of Natural Resources.

Original shoreline shown thus:

F.R.I. shoreline shown thus:

Patents-Map shoreline shown thus:

Gravel Reserve shown thus:

550' Reserve on each side of Highway "28"

66' R/W H.E.P.C. of Ontario.

Surface Rights Only of Lot 32 Con.10 Reserved by Order in Council 2097/56 for Townsite Purposes.

Mining Claims Staked in this Twp. are Subject to Sec. 118 of the Mining Act. (R.S.O. 1970)

Surface Rights Only on Lots 18 and 19 Concession 10, Withdrawn from Staking under Sec. 42 of the Mining Act. (R.S.O. 1960)

Areas withdrawn from staking under Section 43 of the Mining Act. (R.S.O. 1970)

Order no.	File	Date	Disposition
W.48/76	7598 v.8	AUG. 9/76	S.R. & M.R.
W 48/76	7598 v.8	AUG. 9/76	M.R.O.
MNR Reserve	188503	June15/76	For Public Access

DATE OF ISSUE
JAN 18 1979
SURVEYS AND MAPPING BRANCH

PLAN NO.– M. 69

ONTARIO
MINISTRY OF NATURAL RESOURCES
SURVEYS AND MAPPING BRANCH

ORIGINAL – VERY POOR QUALITY

J.P.v.K.

D-M. BANCROFT

THE TOWNSHIP OF A M-69

CARDIFF

PROVISIONAL COUNTY OF HALIBURTON

EASTERN ONTARIO MINING DIVISION

SCALE: 1-INCH = 40 CHAINS

Harcourt Twp. M.100

Herschel Twp. M.103

Monmouth Twp. M.164

Faraday Twp. M.90

Anstruther Twp. M.45

Chandos Twp. M.73

CON. XXII

CON. XXI

XXIII XXII XXI XX XIX XVIII XVII XVI XV XIV XIII XII XI X IX VIII VII VI V IV III II I

A 1 2 3 4 5 6 7 8 9 10 11 12 13 14 15 16 17 18 19 20 21 22 23 24 25 26 27 28 29 30 31 32

DISPOSITION OF CROWN LANDS

- PATENT, SURFACE AND MINING RIGHTS
- " , SURFACE RIGHTS ONLY
- " , MINING RIGHTS ONLY
- LEASE, SURFACE AND MINING RIGHTS
- " , SURFACE RIGHTS ONLY
- " , MINING RIGHTS ONLY
- LICENCE OF OCCUPATION
- ROADS
- IMPROVED ROADS
- KINGS HIGHWAYS (28)
- RAILWAYS
- POWER LINES
- MARSH OR MUSKEG
- MINES
- CANCELLED

SAND and GRAVEL

1. MNR Gravel Pit No.189 file 118518
2. MTC Gravel Pit No. 468
3. Gravel file 28794
4. Gravel Pit No 143 file 154688
5. Gravel file 154688
6. MNR Gravel Pit No. 113 file 105057 v.2

NOTES

This Map Is Not To Be Used —FOR SURVEY PURPOSES—

400' Surface Rights Reservation along the shores of all lakes and rivers.

Surface rights only on Lot 32 Con 10 reserved by Order-in-Council 2097/56 for Townsite purposes

Mining Claims staked in this Township are subject to Sec. 118 of the Mining Act (R.S.O. '70)

Areas withdrawn from staking under Section 43 of the Mining Act R.S.O. 1970

Order No.	File	Date	Disposition
1	Sect 42	19715	May 31, 1965	surface rights only
2	" "	"	Feb 26, 1969	"
3	" "	"	Dec. 8, 1964	"
4	" "	10371	June 26, 1969	"
5	" "	"	July 17, 1968	"
6	" "	"	Mar. 3, 1969	"
7	W48/76	7598v.8	Aug 9, 1976	surface & mining rights
8	"	"	"	mining rights only
9	MNR Reserve	188503	June 15, 1978	surface rights only
10	At-WI/79	18221	Mar 26, 1979	surface & mining rights
11	Reserve	28766	Oct 3, 1919	Expropriated by Fed. Govt.

DATE OF ISSUE
JUN 23 1980
SURVEYS AND MAPPING BRANCH

PLAN NO.– M. 69

ONTARIO
MINISTRY OF NATURAL RESOURCES
SURVEYS AND MAPPING BRANCH

J.P. v. K.

Harcourt Twp. M.100

Herschel Twp. M.103

Monmouth Twp. M.164

Faraday Twp. M.90

Anstruther Twp. M.45

Chandos Twp. M.73

CON. XXII

CON. XXI

XXIII XXII XXI XX XIX XVIII XVII XVI XV XIV XIII XII XI X IX VIII VII VI V IV III II I

A 1 2 3 4 5 6 7 8 9 10 11 12 13 14 15 16 17 18 19 20 21 22 23 24 25 26 27 28 29 30 31 32

A 1 2 3 4 5 6 7 8 9 10 11 12 13 14 15 16 17 18 19 20 21 22 23 24 25 26 27 28 29 30 31 32

D.M. Bancroft

THE TOWNSHIP OF M-69

CARDIFF

PROVISIONAL COUNTY OF HALIBURTON

EASTERN ONTARIO MINING DIVISION

SCALE 1-INCH = 40 CHAINS

DISPOSITION OF CROWN LANDS

- PATENT, SURFACE AND MINING RIGHTS
- " , SURFACE RIGHTS ONLY
- " , MINING RIGHTS ONLY
- LEASE, SURFACE AND MINING RIGHTS
- " , SURFACE RIGHTS ONLY
- " , MINING RIGHTS ONLY
- LICENCE OF OCCUPATION
- ROADS
- IMPROVED ROADS
- KINGS HIGHWAYS
- RAILWAYS
- POWER LINES
- MARSH OR MUSKEG
- MINES
- CANCELLED

NOTES

This Map Is Not To Be Used —FOR SURVEY PURPOSES—

400' Surface Rights Reservation along the shores of all lakes and rivers.

Surface rights only on Lot 32 Con 10 reserved by Order-in-Council 2097/56 for Townsite purposes

Mining Claims staked in this Township are subject to Sec. 118 of the Mining Act (R.S.O. 70)

SAND and GRAVEL

- MNR Gravel Pit No. 189 file 118518
- MTC Gravel Pit No. 468
- Gravel file 28794
- Gravel Pit No 143 file 154688
- Gravel file 154688
- MNR Gravel Pit No. 113 file 105057 v.2
- Quarry Permit

Areas withdrawn from staking under Section 43 of the Mining Act. (R.S.O. 1970)

Order No.	File	Date	Disposition
Sect 42	19715	May 31, 1965	surface rights only
" "	"	Feb 26, 1969	"
" "	"	Dec 8, 1964	"
" "	10371	June 26, 1969	"
" "	"	July 17, 1968	"
REOPENED	"	~~May 3, 1969~~	"
W48/76	7598 v.8	Aug 9, 1976	surface & mining rights
"	"	"	mining rights only
MNR Reserve	188503	June 15, 1978	surface rights only
AI-WI/79	18221	Mar 26, 1979	surface & mining rights
Reserve	28766	Oct 3, 1919	Expropriated by Fed. Govt.

DATE OF ISSUE
JUN - 9 1982
Ministry of Natural Resources
TORONTO

PLAN NO. – M. 69

ONTARIO
MINISTRY OF NATURAL RESOURCES
SURVEYS AND MAPPING BRANCH

J.P.v.K.

Harcourt Twp. M.100

Monmouth Twp. M.164

Herschel Twp. M.103

Faraday Twp. M.90

Anstruther Twp. M.45

Chandos Twp. M.73

CON. XXII

CON. XXI

XXIII XXII XXI XX XIX XVIII XVII XVI XV XIV XIII XII XI X IX VIII VII VI V IV III II I

1 2 3 4 5 6 7 8 9 10 11 12 13 14 15 16 17 18 19 20 21 22 23 24 25 26 27 28 29 30 31 32

A

J.P.v.K.

THE TOWNSHIP OF

"A"

M-69

CARDIFF

PROVISIONAL COUNTY OF HALIBURTON

D.M. BANCROFT

EASTERN ONTARIO MINING DIVISION

SCALE: 1-INCH = 40 CHAINS

DISPOSITION OF CROWN LANDS

- PATENT, SURFACE AND MINING RIGHTS
- " , SURFACE RIGHTS ONLY
- " , MINING RIGHTS ONLY
- LEASE, SURFACE AND MINING RIGHTS
- " , SURFACE RIGHTS ONLY
- " , MINING RIGHTS ONLY
- LICENCE OF OCCUPATION
- ROADS
- IMPROVED ROADS
- KINGS HIGHWAYS
- RAILWAYS
- POWER LINES
- MARSH OR MUSKEG
- MINES
- CANCELLED

NOTES

This Map Is Not To Be Used

—FOR SURVEY PURPOSES—

400' Surface Rights Reservation along the shores of all lakes and rivers.

Surface rights only on Lot 32 Con 10 reserved by Order-in-Council 2097/56 for Townsite purposes

Mining Claims staked in this Township are subject to Sec. 118 of the Mining Act (R.S.O. 70)

SAND and GRAVEL

- (1) MNR Gravel Pit No. 189 file 118518
- (2) MTC Gravel Pit No. 468
- (3) Gravel file 28794
- (4) Gravel Pit No 143 file 154688
- (5) Gravel file 154688
- (6) MNR Gravel Pit No. 113 file 105057 v.2
- (d) Quarry Permit

Areas withdrawn from staking under Section 43 of the Mining Act. (R.S.O. 1970)

Order No.	File	Date	Disposition
(1) Sect 42	19715	May 31, 1965	surface rights only
(2) " "	"	Feb 26, 1969	"
(3) " "	"	Dec. 8, 1964	"
(4) " "	10371	June 26, 1969	"
(5) " "	"	July 17, 1968	"
(6) W48/76	7598 v.8	Aug 9, 1976	surface & mining rights
(d) "	"	"	mining rights only
(M) MNR Reserve 188503		June 15, 1978	surface rights only
(A) A1-WI/79	18221	Mar 26, 1979	surface & mining rights
(R) Reserve 28766		Oct 3, 1919	Expropriated by Fed. Govt.
(W) W.5/83	188500	25/2/83	Surface & Mining Rts.

DATE OF ISSUE

JUN 23 1983

Ministry of Natural Resources
TORONTO

PLAN NO.- M. 69

ONTARIO

MINISTRY OF NATURAL RESOURCES

SURVEYS AND MAPPING BRANCH

Harcourt Twp. M.100

Herschel Twp. M.103

Monmouth Twp. M.164

Faraday Twp. M.90

Anstruther Twp. M.45

Chandos Twp. M.73

CON. XXII

CON. XXI

XXIII XXII XXI XX XIX XVIII XVII XVI XV XIV XIII XII XI X IX VIII VII VI V IV III II I

1 2 3 4 5 6 7 8 9 10 11 12 13 14 15 16 17 18 19 20 21 22 23 24 25 26 27 28 29 30 31 32

A

J.P. v. K.

"A" THE TOWNSHIP OF M-69

CARDIFF

PROVISIONAL COUNTY OF HALIBURTON

D. H. BANCROFT

EASTERN ONTARIO MINING DIVISION

SCALE: 1-INCH = 40 CHAINS

DISPOSITION OF CROWN LANDS

PATENT, SURFACE AND MINING RIGHTS
" , SURFACE RIGHTS ONLY
" , MINING RIGHTS ONLY
LEASE, SURFACE AND MINING RIGHTS
" , SURFACE RIGHTS ONLY
" , MINING RIGHTS ONLY
LICENCE OF OCCUPATION
ROADS
IMPROVED ROADS
KINGS HIGHWAYS
RAILWAYS
POWER LINES
MARSH OR MUSKEG
MINES
CANCELLED

NOTES

This Map Is Not To Be Used —FOR SURVEY PURPOSES—

400' Surface Rights Reservation along the shores of all lakes and rivers.

Surface rights only on Lot 32 Con 10 reserved by Order-in-Council 2097/56 for Townsite purposes

Mining Claims staked in this Township are subject to Sec. 118 of the Mining Act (R.S.O. 70)

SAND and GRAVEL

1. MNR Gravel Pit No. 189 file 118518
2. MTC Gravel Pit No. 468
3. Gravel file 28794
4. Gravel Pit No 143 file 154688
5. Gravel file 154688
6. MNR Gravel Pit No. 113 file 105057 v2
7. Quarry Permit

Areas withdrawn from staking under Section 43 of the Mining Act. (R.S.O. 1970)

Order No.	File	Date	Disposition
Sect 42	19715	May 31, 1965	surface rights only
" "	"	Feb 26, 1969	"
" "	"	Dec 8, 1964	"
" "	10371	June 26, 1969	"
" "	"	July 17, 1968	"
W5/83	188503	12/1/83	S.R.M.R.
W48/76	7598 v.8	Aug 9, 1976	surface & mining rights
"	"	"	mining rights only
MNR Reserve 188503		June 15, 1978	surface rights only
AI-W1/79	18221	Mar 26, 1979	surface & mining rights
Reserve 28766		Oct 3, 1919	Expropriated by Fed. Govt.
W.5/83	188500	25/2/83	Surface & Mining Rts
W55/83	188503	12/9/83	S.R.M.R.

W 55/83

LAURIE LAKES CANDIDATE PARKS S.M.R. WITHDRAWN FROM STAKING.

DATE OF ISSUE
SEP 13 1983
Ministry of Natural Resources
TORONTO

PLAN NO.- M. 69

ONTARIO
MINISTRY OF NATURAL RESOURCES
SURVEYS AND MAPPING BRANCH

Harcourt Twp. M.100

Monmouth Twp. M.164

Herschel Twp. M.103

Faraday Twp. M.90

Anstruther Twp. M.45

Chandos Twp. M.73

CON. XXII

CON. XXI

XXIII XXII XXI XX XIX XVIII XVII XVI XV XIV XIII XII XI X IX VIII VII VI V IV III II I

1 2 3 4 5 6 7 8 9 10 11 12 13 14 15 16 17 18 19 20 21 22 23 24 25 26 27 28 29 30 31 32

A

THE TOWNSHIP OF

A CARDIFF M69

PROVISIONAL COUNTY OF HALIBURTON

BANCROFT DISTRICT

SOUTHERN ONTARIO MINING DIVISION

RESIDENT GEOLOGIST-TWEED

SCALE: 1-INCH = 40 CHAINS

DISPOSITION OF CROWN LANDS

- PATENT, SURFACE AND MINING RIGHTS
- " , SURFACE RIGHTS ONLY
- " , MINING RIGHTS ONLY
- LEASE, SURFACE AND MINING RIGHTS
- " , SURFACE RIGHTS ONLY
- " , MINING RIGHTS ONLY
- LICENCE OF OCCUPATION
- ROADS
- IMPROVED ROADS
- KINGS HIGHWAYS (28)
- RAILWAYS
- POWER LINES
- MARSH OR MUSKEG
- MINES
- CANCELLED

NOTES

This Map Is Not To Be Used —FOR SURVEY PURPOSES—

400' Surface Rights Reservation along the shores of all lakes and rivers.

Surface rights only on Lot 32 Con 10 reserved by Order-in-Council 2097/56 for Townsite purposes

Mining Claims staked in this Township are subject to Sec. 118 of the Mining Act (R.S.O. '70)

SAND and GRAVEL

- (1) MNR Gravel Pit No. 189 file 118518
- (2) MTC Gravel Pit No. 468
- (3) Gravel file 28794
- (4) Gravel Pit No 143 file 154688
- (5) Gravel file 154688
- (6) MNR Gravel Pit No. 113 file 105057 v.2
- (7) Quarry Permit

Areas withdrawn from staking under Section 43 of the Mining Act. (R.S.O. 1970)

	Order No.	File	Date	Disposition
(1)	Sect 42	19715	May 31, 1965	surface rights only
(2)	" "	"	Feb 26, 1969	"
(3)	" "	"	Dec. 8, 1964	"
(4)	" "	10371	June 26, 1969	"
(5)	" "	"	July 17, 1968	"
(6)	W.54/83	188503	12/9/83	S.R. & M.R.
(7)	W48/76	7598 v.8	Aug 9, 1976	surface & mining rights
(8)	"	"	"	mining rights only
(9)	MNR Reserve	188503	June 15, 1978	surface rights only
(10)	AI-WI/79	18221	Mar 26, 1979	surface & mining rights
(11)	Reserve	28766	Oct 3, 1919	Expropriated by Fed. Govt.
(12)	W.5/83	188500	25/2/83	Surface & Mining Rts.
(13)	W.55/83	188503	12/9/83	S.R. & M.R.
(14)	SEC. 36/80		14/2/85	S.R.O.

MINING RECORDS OFFICE - TORONTO
RECEIVED
JUN 28 1985
AM 7 8 9 10 11 12 1 2 3 4 5 6 PM

PLAN NO. – M.69

ONTARIO
MINISTRY OF NATURAL RESOURCES
SURVEYS AND MAPPING BRANCH

J.P.v.K.

CARDIFF [MID. PT.]

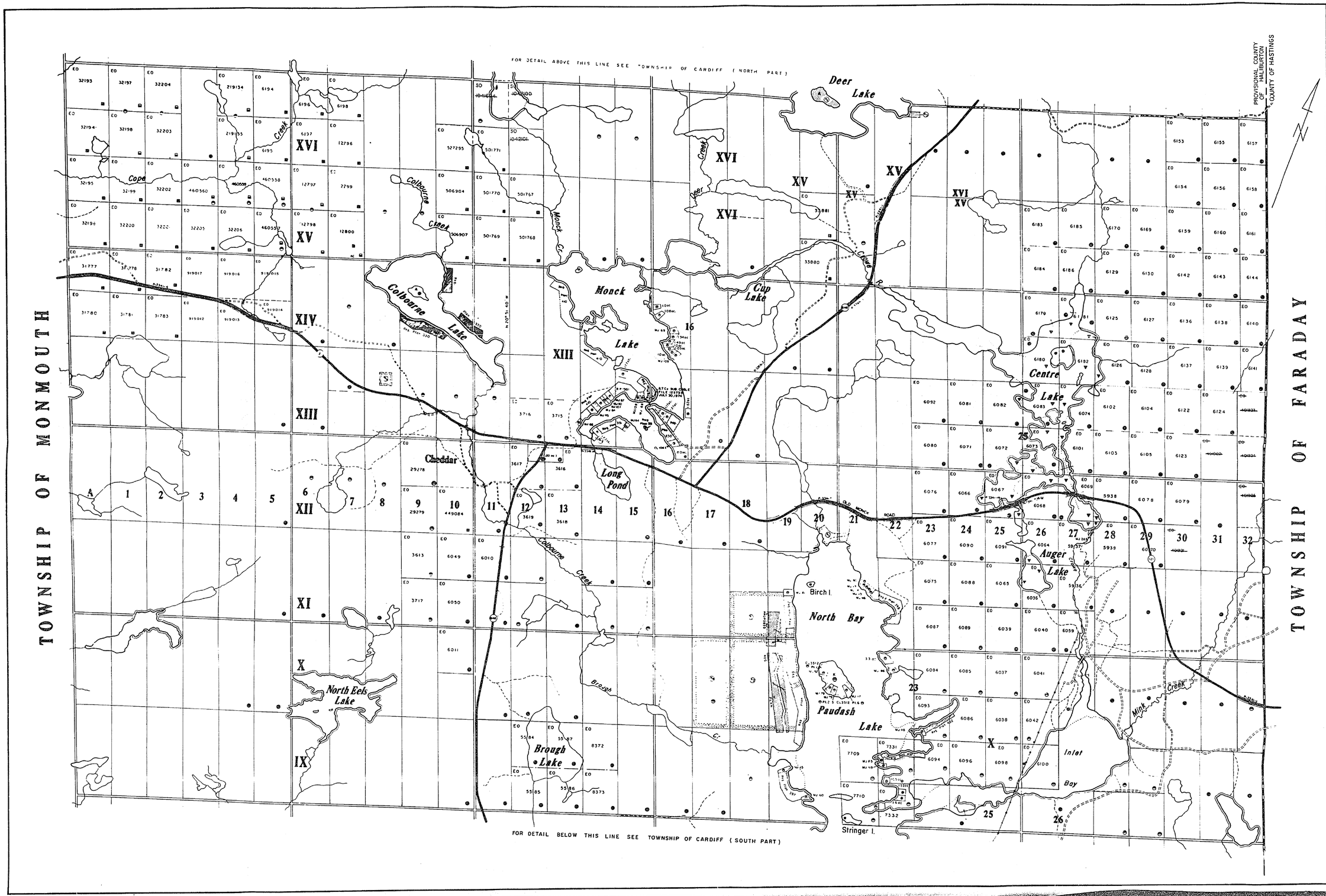

LEGEND

HIGHWAY AND ROUTE No.
OTHER ROADS
TRAILS
SURVEYED LINES:
TOWNSHIPS, BASE LINES, ETC.
LOTS, MINING CLAIMS, PARCELS, ETC.
UNSURVEYED LINES:
LOT LINES
PARCEL BOUNDARY
MINING CLAIMS ETC.
RAILWAY AND RIGHT OF WAY
UTILITY LINES
NON-PERENNIAL STREAM
FLOODING OR FLOODING RIGHTS
SUBDIVISION OR COMPOSITE PLAN
RESERVATIONS
ORIGINAL SHORELINE
MARSH OR MUSKEG
MINES
TRAVERSE MONUMENT

DISPOSITION OF CROWN LANDS

TYPE OF DOCUMENT	SYMBOL
PATENT, SURFACE & MINING RIGHTS	●
" , SURFACE RIGHTS ONLY	◐
" , MINING RIGHTS ONLY	◒
LEASE, SURFACE & MINING RIGHTS	■
" , SURFACE RIGHTS ONLY	◨
" , MINING RIGHTS ONLY	◩
LICENCE OF OCCUPATION	▼
ORDER-IN-COUNCIL	OC
RESERVATION	⊙
CANCELLED	⊗
SAND & GRAVEL	⊕

NOTE: MINING RIGHTS IN PARCELS PATENTED PRIOR TO MAY 6, 1913, VESTED IN ORIGINAL PATENTEE BY THE PUBLIC LANDS ACT, R.S.O. 1970, CHAP. 380, SEC. 63, SUBSEC 1.

SCALE: 1 INCH = 20 CHAINS

FEET 0 500 1000 2000 3000 4000
METRES 0 100 500 1000 (1 KM)

AREAS WITHDRAWN FROM DISPOSITION

M.R.O. – MINING RIGHTS ONLY
S.R.O. – SURFACE RIGHTS ONLY
M.+S. – MINING AND SURFACE RIGHTS

Description	Order No.	Date	Disposition	File
SEC.42/60		26/6/69	M+S	10371
SEC.42/60		17/7/68	M+S	10371
M.N.R. RESERVE		15/6/78	M+S	188503
SEC.43/70	W.1/79	26/3/79	M+S	18221
SEC.36/80		14/2/85	S.R.O.	–
CROWN RESERVE			S.R.O	122806

DATE OF ISSUE
JUN 01 1990
SOUTHERN ONTARIO MINING DIVISION

NOTES

SURFACE RIGHTS ONLY ON LOT 32 CON. 10 RESERVED BY ORDER-IN-COUNCIL 2097/56 FOR TOWNSITE PURPOSES.

MINING CLAIMS STAKED IN THIS TOWNSHIP ARE SUBJECT TO SEC. 109 OF THE MINING ACT (R.S.O. 1980)

THE INFORMATION THAT APPEARS ON THIS MAP HAS BEEN COMPILED FROM VARIOUS SOURCES, AND ACCURACY IS NOT GUARANTEED. THOSE WISHING TO STAKE MINING CLAIMS SHOULD CONSULT WITH THE MINING RECORDER, MINISTRY OF NORTHERN DEVELOPMENT AND MINES, FOR ADDITIONAL INFORMATION ON THE STATUS OF THE LANDS SHOWN HEREON.

TOWNSHIP
CARDIFF (MIDDLE PART)

M.N.R. ADMINISTRATIVE DISTRICT
BANCROFT
MINING DIVISION
SOUTHERN ONTARIO
LAND TITLES / REGISTRY DIVISION
HALIBURTON

Ontario — Ministry of Natural Resources — Ministry of Northern Development and Mines

Date MARCH, 1987 — Number G-3045

Harcourt Twp.

Herschel Twp.

Monmouth Twp.

Faraday Twp.

Anstruther Twp.

Chandos Twp.

CON. XXII

CON. XXI

XXIII XXII XXI XX XIX XVIII XVII XVI XV XIV XIII XII XI X IX VIII VII VI V IV III II I

1 2 3 4 5 6 7 8 9 10 11 12 13 14 15 16 17 18 19 20 21 22 23 24 25 26 27 28 29 30 31 32

A

Hudson Lake

Deer Lake

Monk Lake

Upper Eagle Crowe Lake

Paudash Lake

Eels Lake

Silent Lake

Hudson

Highland Grove P.O. & Sta.

Jordan Lake

Diamond L.

Deer Lake

Birch I.

North Bay

Paudash

Joe Bay

Mullett I.

Johnston I.

Ransom Pl.

Pinesed

Kidds Corner

Little Lowrie L.

Lowrie L.

Crowe

(North Crowe (River)

Mountain L.

Mink I.

Big Runway

Cardiff Lake

Lower Cardiff

Cardiff Cr.

Huckleberry L.

Monk Pusey Lake

Cub L.

Leopard Cr.

Farrel Cr.

North Eels L.

Eels Lake

Stringer L.

Ransom Pl.

Reg. Pl. No. 358

Reg. Pl. No. 176

Reg. Pl. No. M-633

Reg. Pl. No. M-474

Surface Rights Only Withdrawn Fr. Staking Sec. #2 of the Mining Act

SRO Withdrawn From Staking Sec. 42 Mg Act File 19715-JCB.

Paudash SRO Withdrawn from Staking Sec. 42 Mg Act File-10371-JCB

SEE NOTES

PROP. REG. PLANS

NEW SURVEY

STAKING RESTRICTED TO MINING RIGHTS ONLY

DHO PIT 1393

DHO PIT 1406

DHO GRAVEL

DHO PIT 1392

DHO PIT 1407

DHO PIT 7037

RES.

CANADIAN NATIONAL RAILWAY

C.N.R.

THE TOWNSHIP OF CARDIFF

COUNTY OF HALIBURTON

EASTERN ONTARIO MINING DIVISION

SCALE: 1-INCH = 40 CHAINS

LEGEND

PATENTED LAND	(P)
CROWN LAND SALE	C.S.
LEASES	(L)
LOCATED LAND	Loc.
LICENSE OF OCCUPATION	L.O.
MINING RIGHTS ONLY	M.R.O.
SURFACE RIGHTS ONLY	S.R.O.
ROADS	
IMPROVED ROADS	
KINGS HIGHWAYS	(28)
RAILWAYS	
POWER LINES	
MARSH OR MUSKEG	
MINES	

NOTES

This Map Is Not To Be Used —FOR SURVEY PURPOSES—

400' Surface Rights Reservation around all lakes and rivers.

For status of summer resort locations shown thus:

Please contact Dept. of Lands & Forests:

Original shoreline shown thus:

F.R.I. shoreline shown thus:

Patents-Map shoreline shown thus:

Gravel Reserve shown thus:

550' Reserve on each side of Highway "28"

66' R/W H.E.P.C. of Ontario.

Surface Rights Only of Lot 32 Con. 10 Reserved by Order in Council 2097/56 for Townsite Purposes.

Area shown thus: Surface Rights Only Reserved for Park Development Purposes. Sec. 39(d) of the Mining Act. File: 79963.

Mining Claims Staked in this Twp. are Subject to Sec. 110 of the Mining Act.

SURFACE RIGHTS ONLY on Lots 18 and 19 Concession 10, Withdrawn from Staking under Sec 42 of the Mining Act.

DATE OF ISSUE
JUL 16 1971
ONT. DEPT. OF MINES AND NORTHERN AFFAIRS

PLAN NO.- M.69

ONTARIO DEPARTMENT OF MINES AND NORTHERN AFFAIRS

J.P. v. K.

THE TOWNSHIP OF CARDIFF

COUNTY OF HALIBURTON

EASTERN ONTARIO MINING DIVISION

SCALE: 1-INCH = 40 CHAINS

Harcourt Twp.

Monmouth Twp.

Herschel Twp.

Faraday Twp.

Anstruther Twp.

Chandos Twp.

CON. XXII

CON. XXI

XXIII XXII XXI XX XIX XVIII XVII XVI XV XIV XIII XII XI X IX VIII VII VI V IV III II I

1 2 3 4 5 6 7 8 9 10 11 12 13 14 15 16 17 18 19 20 21 22 23 24 25 26 27 28 29 30 31 32

A

LEGEND

PATENTED LAND	P
CROWN LAND SALE	C.S.
LEASES	L
LOCATED LAND	Loc.
LICENSE OF OCCUPATION	L.O.
MINING RIGHTS ONLY	M.R.O.
SURFACE RIGHTS ONLY	S.R.O.
ROADS	
IMPROVED ROADS	
KINGS HIGHWAYS	28
RAILWAYS	
POWER LINES	
MARSH OR MUSKEG	
MINES	

NOTES

This Map Is Not To Be Used —FOR SURVEY PURPOSES—

400' Surface Rights Reservation around all lakes and rivers.

For status of summer resort locations shown thus: Please contact Dept. of Lands & Forests:

Original shoreline shown thus:

F.R.I. shoreline shown thus:

Patents-Map shoreline shown thus:

Gravel Reserve shown thus:

550' Reserve on each side of Highway "28"

66' R/W H.E.P.C. of Ontario.

Surface Rights Only of Lot 32 Con.10 Reserved by Order in Council 2097/56 for Townsite Purposes.

Area shown thus: Surface Rights Only Reserved for Park Development Purposes. Sec. 39(d) of the Mining Act. File: 79963.

Mining Claims Staked in this Twp. are Subject to Sec. 110 of the Mining Act.

SURFACE RIGHTS ONLY on Lots 18 and 19 Concession 10, Withdrawn from Staking under Sec. 42 of the Mining Act.

PLAN NO.- M. 69

ONTARIO DEPARTMENT OF MINES AND NORTHERN AFFAIRS

J.P.v.K.

Harcourt Twp.

Herschel Twp.

Monmouth Twp.

Faraday Twp.

Anstruther Twp.

Chandos Twp.

CON. XXII

CON. XXI

XXIII XXII XXI XX XIX XVIII XVII XVI XV XIV XIII XII XI X IX VIII VII VI V IV III II I

1 2 3 4 5 6 7 8 9 10 11 12 13 14 15 16 17 18 19 20 21 22 23 24 25 26 27 28 29 30 31 32

A

Cardiff Lake

Lower Cardiff

Cardiff Pusey Lake

Hudson Lake

Deer Lake

Mud Lake

Monk Lake

Upper Cardiff Creek

Paudash Lake

Silent Lake

Eels Lake

Jordan Lake

Diamond L.

Hudson

Highland Grove P.O. & Sta

Lecfield Cr.

CANADIAN NATIONAL RAILWAY

Deer Lake

Jordan

Diamond

Mutell

Johnston

Ransom Pl

Kidds Corner

Birch

North Bay

Paudash

Pineseot

Joe Bay

Moulds

Stringer L.

Farrel Cr.

Crowe

(North) Crowe (River)

Mountain L.

Surface Rights Only Withdrawn Fr. Staking Sec 42 of the Mining Act File 19715.

SRO withdrawn From Staking Sec 42 Mg Act File-19711-JCB

Paudash SRO Withdrawn from Staking Sec 42 Mg Act File-10371-JCB

Reg Pl No-176

Reg Pl No-358

PROP REG. PLANS

SEE NOTES

NEW SURVEY

RES

DMO PIT 1392

DMO PIT 1393

DMO PIT 1406

DMO GRAVEL

THE TOWNSHIP OF CARDIFF

COUNTY OF HALIBURTON

EASTERN ONTARIO MINING DIVISION

SCALE 1-INCH = 40 CHAINS

LEGEND

PATENTED LAND	(P)
CROWN LAND SALE	C.S.
LEASES	(L)
LOCATED LAND	Loc.
LICENSE OF OCCUPATION	L.O.
MINING RIGHTS ONLY	M.R.O.
SURFACE RIGHTS ONLY	S.R.O.
ROADS	
IMPROVED ROADS	
KINGS HIGHWAYS	28
RAILWAYS	
POWER LINES	
MARSH OR MUSKEG	
MINES	

NOTES

This Map Is Not To Be Used —FOR SURVEY PURPOSES—

400' Surface Rights Reservation around all lakes and rivers.

For status of summer resort locations shown thus: Please contact Dept. of Lands & Forests.

Original shoreline shown thus:

F.R.I. shoreline shown thus:

Patents-Map shoreline shown thus:

Gravel Reserve shown thus:

550' Reserve on each side of Highway "28"

66' R/W H.E.P.C. of Ontario.

Surface Rights Only of Lot 32 Con.10 Reserved by Order in Council 2097/56 for Townsite Purposes.

Area shown thus: Surface Rights Only Reserved for Park Development Purposes. Sec. 39(d) of the Mining Act. File 79563.

Mining Claims Staked in this Twp. are Subject to Sec. 110 of the Mining Act.

SURFACE RIGHTS ONLY on Lots 18 and 19 Concession 10, Withdrawn from Staking under Sec 42 of the Mining Act.

DATE OF ISSUE
SEP - 1 1971
ONT. DEPT. OF MINES AND NORTHERN AFFAIRS

PLAN NO.- M. 69

ONTARIO DEPARTMENT OF MINES AND NORTHERN AFFAIRS

J.P.v.K.

ORIGINAL – VERY POOR QUALITY

THE TOWNSHIP OF CARDIFF

COUNTY OF HALIBURTON

EASTERN ONTARIO MINING DIVISION

SCALE: 1-INCH = 40 CHAINS

Harcourt Twp.

Herschel Twp.

Monmouth Twp.

Faraday Twp.

Anstruther Twp.

Chandos Twp.

CON. XXII

CON. XXI

XXIII XXII XXI XX XIX XVIII XVII XVI XV XIV XIII XII XI X IX VIII VII VI V IV III II I

A 1 2 3 4 5 6 7 8 9 10 11 12 13 14 15 16 17 18 19 20 21 22 23 24 25 26 27 28 29 30 31 32

LEGEND

PATENTED LAND	(P)
CROWN LAND SALE	C.S.
LEASES	(L)
LOCATED LAND	Loc.
LICENSE OF OCCUPATION	L.O.
MINING RIGHTS ONLY	M.R.O.
SURFACE RIGHTS ONLY	S.R.O.
ROADS	
IMPROVED ROADS	
KINGS HIGHWAYS	28
RAILWAYS	
POWER LINES	
MARSH OR MUSKEG	
MINES	

NOTES

This Map Is Not To Be Used —FOR SURVEY PURPOSES—

400' Surface Rights Reservation around all lakes and rivers.

For status of summer resort locations shown thus: Please contact Dept. of Lands & Forests:

Original shoreline shown thus:

F.R.I. shoreline shown thus:

Patents-Map shoreline shown thus:

Gravel Reserve shown thus:

550' Reserve on each side of Highway "28"

66' R/W H.E.P.C. of Ontario.

Surface Rights Only of Lot 32 Con.10 Reserved by Order in Council 2097/56 for Townsite Purposes.

Area shown thus: Surface Rights Only Reserved for Park Development Purposes. Sec. 39(d) of the Mining Act. File: 79963.

Mining Claims Staked in this Twp. are Subject to Sec. 110 of the Mining Act.

SURFACE RIGHTS ONLY on Lots 18 and 19 Concession 10, Withdrawn from Staking under Sec 42 of the Mining Act.

DATE OF ISSUE
NOV 19 1971
ONT. DEPT. OF MINES AND NORTHERN AFFAIRS

PLAN NO.- M. 69

ONTARIO
DEPARTMENT OF MINES
AND NORTHERN AFFAIRS

J.P.v.K.

THE TOWNSHIP OF CARDIFF

COUNTY OF HALIBURTON

EASTERN ONTARIO MINING DIVISION

SCALE: 1-INCH = 40 CHAINS

Harcourt Twp.

Monmouth Twp.

Herschel Twp.

Faraday Twp.

Anstruther Twp.

Chandos Twp.

CON. XXII

CON. XXI

XXIII XXII XXI XX XIX XVIII XVII XVI XV XIV XIII XII XI X IX VIII VII VI V IV III II I

A

1 2 3 4 5 6 7 8 9 10 11 12 13 14 15 16 17 18 19 20 21 22 23 24 25 26 27 28 29 30 31 32

LEGEND

PATENTED LAND	(P)
CROWN LAND SALE	C.S.
LEASES	(L)
LOCATED LAND	Loc.
LICENSE OF OCCUPATION	L.O.
MINING RIGHTS ONLY	M.R.O.
SURFACE RIGHTS ONLY	S.R.O.
ROADS	
IMPROVED ROADS	
KINGS HIGHWAYS	28
RAILWAYS	
POWER LINES	
MARSH OR MUSKEG	
MINES	

NOTES

This Map Is Not To Be Used —FOR SURVEY PURPOSES—

400' Surface Rights Reservation around all lakes and rivers.

For status of summer resort locations shown thus:

Please contact Dept of Lands & Forests:

Original shoreline shown thus:

F R I shoreline shown thus

Patents-Map shoreline shown thus:

Gravel Reserve shown thus:

550' Reserve on each side of Highway "28"

66' R/W H.E.P.C. of Ontario.

Surface Rights Only of Lot 32 Con.10 Reserved by Order in Council 2097/56 for Townsite Purposes.

Area shown thus: Surface Rights Only reserved for Park Development Purposes. Sec. 39(d) of the Mining Act. File 79963.

Mining Claims Staked in this Twp are Subject to Sec 11(3) of the Mining Act.

SURFACE RIGHTS ONLY on Lots 18 and 19 Concession 10, Withdrawn from Staking under Sec 42 of the Mining Act.

DATE OF ISSUE

MAR 10 1972

ONT. DEPT. OF MINES AND NORTHERN AFFAIRS

PLAN NO.- M. 69

ONTARIO
DEPARTMENT OF MINES
AND NORTHERN AFFAIRS

J.P. v. K.

THE TOWNSHIP OF CARDIFF

COUNTY OF HALIBURTON

EASTERN ONTARIO MINING DIVISION

SCALE 1-INCH = 40 CHAINS

Harcourt Twp.

Monmouth Twp.

Herschel Twp.

Faraday Twp.

Anstruther Twp.

Chandos Twp.

CON. XXII

CON. XXI

XXIII XXII XXI XX XIX XVIII XVII XVI XV XIV XIII XII XI X IX VIII VII VI V IV III II I

1 2 3 4 5 6 7 8 9 10 11 12 13 14 15 16 17 18 19 20 21 22 23 24 25 26 27 28 29 30 31 32

A

LEGEND

PATENTED LAND	(P)
CROWN LAND SALE	C.S.
LEASES	(L)
LOCATED LAND	Loc.
LICENSE OF OCCUPATION	L.O.
MINING RIGHTS ONLY	M.R.O.
SURFACE RIGHTS ONLY	S.R.O.
ROADS	
IMPROVED ROADS	
KINGS HIGHWAYS	28
RAILWAYS	
POWER LINES	
MARSH OR MUSKEG	
MINES	

NOTES

This Map Is Not To Be Used —FOR SURVEY PURPOSES—

400' Surface Rights Reservation around all lakes and rivers.

For status of summer resort locations shown thus: Please contact Dept. of Lands & Forests:

Original shoreline shown thus:

F.R.I. shoreline shown thus:

Patents-Map shoreline shown thus:

Gravel Reserve shown thus:

550' Reserve on each side of Highway "28"

66' R/W H.E.P.C. of Ontario.

Surface Rights Only of Lot 32 Con.10 Reserved by Order in Council 2097/56 for Townsite Purposes.

Area shown thus: Surface Rights Only Reserved for Park Development Purposes. Sec. 39(d) of the Mining Act. File: 79963.

Mining Claims Staked in this Twp. are Subject to Sec. 110 of the Mining Act.

SURFACE RIGHTS ONLY on Lots 18 and 19 Concession 10, Withdrawn from Staking under Sec 42 of the Mining Act.

DATE OF ISSUE
JUN 8 1972
ONT. DEPT. OF MINES AND NORTHERN AFFAIRS

PLAN NO.- M.69

ONTARIO
DEPARTMENT OF MINES
AND NORTHERN AFFAIRS

J.P. v. K.

THE TOWNSHIP OF CARDIFF

COUNTY OF HALIBURTON

EASTERN ONTARIO MINING DIVISION

SCALE· 1-INCH = 40 CHAINS

Harcourt Twp.

Herschel Twp.

Monmouth Twp.

Faraday Twp.

Anstruther Twp.

Chandos Twp.

CON XXII

CON. XXI

XXIII XXII XXI XX XIX XVIII XVII XVI XV XIV XIII XII XI X IX VIII VII VI V IV III II I

1 2 3 4 5 6 7 8 9 10 11 12 13 14 15 16 17 18 19 20 21 22 23 24 25 26 27 28 29 30 31 32

A

LEGEND

PATENTED LAND	or (P)
CROWN LAND SALE	C.S.
LEASES	(L)
LOCATED LAND	Loc
LICENSE OF OCCUPATION	L.O.
MINING RIGHTS ONLY	M.R.O.
SURFACE RIGHTS ONLY	S.R.O.
ROADS	
IMPROVED ROADS	
KINGS HIGHWAYS	28
RAILWAYS	
POWER LINES	
MARSH OR MUSKEG	
MINES	
PATENTED SRO CANCELLED	

NOTES

This Map Is Not To Be Used —FOR SURVEY PURPOSES—

400' Surface Rights Reservation around all lakes and rivers.

For status of summer resort locations shown thus: Please contact Dept of Lands & Forests:

Original shoreline shown thus

F.R.I. shoreline shown thus

Patents-Map shoreline shown thus

Gravel Reserve shown thus

550' Reserve on each side of Highway "28"

66' R/W H.E.P.C. of Ontario.

Surface Rights Only of Lot 32 Con.10 Reserved by Order in Council 2097/56 for Townsite Purposes.

Area shown thus: Surface Rights Only reserved for Park Development Purposes. Sec. 39(d) of the Mining Act. File 79993.

Mining Claims Staked in this Twp. are Subject to Sec. 112 of the Mining Act

SURFACE RIGHTS ONLY on Lots 18 and 19 Concession 10, Withdrawn from Staking under Sec 42 of the Mining Act

DATE OF ISSUE

OCT 4 1972

ONT. DEPT. OF MINES AND NORTHERN AFFAIRS

PLAN NO.– M. 69

ONTARIO DEPARTMENT OF MINES AND NORTHERN AFFAIRS

J.P.v.K.

Harcourt Twp.

Monmouth Twp.

Herschel Twp.

Faraday Twp.

Anstruther Twp.

Chandos Twp.

CON. XXII

CON. XXI

XXIII XXII XXI XX XIX XVIII XVII XVI XV XIV XIII XII XI X IX VIII VII VI V IV III II I

1 2 3 4 5 6 7 8 9 10 11 12 13 14 15 16 17 18 19 20 21 22 23 24 25 26 27 28 29 30 31 32

A

THE TOWNSHIP OF CARDIFF

COUNTY OF HALIBURTON

EASTERN ONTARIO MINING DIVISION

SCALE: 1-INCH = 40 CHAINS

LEGEND

PATENTED LAND	or (P)
CROWN LAND SALE	C.S.
LEASES	(L)
LOCATED LAND	Loc.
LICENSE OF OCCUPATION	L.O.
MINING RIGHTS ONLY	M.R.O.
SURFACE RIGHTS ONLY	S.R.O.
ROADS	
IMPROVED ROADS	
KINGS HIGHWAYS	28
RAILWAYS	
POWER LINES	
MARSH OR MUSKEG	
MINES	
PATENTED SRO CANCELLED	

NOTES

This Map Is Not To Be Used —FOR SURVEY PURPOSES—

400' Surface Rights Reservation around all lakes and rivers.

For status of summer resort locations shown thus: Please contact Dept. of Lands & Forests:

Original shoreline shown thus.

F.R.I. shoreline shown thus.

Patents - Map shoreline shown thus:

Gravel Reserve shown thus:

550' Reserve on each side of Highway "28"

66' R/W H.E.P.C. of Ontario.

Surface Rights Only of Lot 32 Con.10 Reserved by Order in Council 2097/56 for Townsite Purposes.

Area shown thus: Surface Rights Only Reserved for Park Development Purposes. Sec. 39(d) of the Mining Act. File 79563.

Mining Claims Staked in this Twp. are Subject to Sec. 110 of the Mining Act.

SURFACE RIGHTS ONLY on Lots 19 and 19 Concession 10, Withdrawn from Staking under Sec 42 of the Mining Act

- MINING LANDS -
DATE OF ISSUE
APR 25 1973
MINISTRY OF NATURAL RESOURCES

PLAN NO.- M. 69

ONTARIO
MINISTRY OF NATURAL RESOURCES
SURVEYS AND MAPPING BRANCH

THE TOWNSHIP OF CARDIFF

COUNTY OF HALIBURTON

EASTERN ONTARIO MINING DIVISION

SCALE: 1-INCH = 40 CHAINS

Harcourt Twp.

Herschel Twp.

Monmouth Twp.

Faraday Twp.

Anstruther Twp.

Chandos Twp.

CON. XXII

CON. XXI

XXIII XXII XXI XX XIX XVIII XVII XVI XV XIV XIII XII XI X IX VIII VII VI V IV III II I

1 2 3 4 5 6 7 8 9 10 11 12 13 14 15 16 17 18 19 20 21 22 23 24 25 26 27 28 29 30 31 32

A B C

LEGEND

PATENTED LAND	or (P)
CROWN LAND SALE	C.S.
LEASES	(L)
LOCATED LAND	Loc.
LICENSE OF OCCUPATION	L.O.
MINING RIGHTS ONLY	M.R.O.
SURFACE RIGHTS ONLY	S.R.O.
ROADS	
IMPROVED ROADS	
KINGS HIGHWAYS	28
RAILWAYS	
POWER LINES	
MARSH OR MUSKEG	
MINES	
PATENTED SRO	
CANCELLED	

NOTES

This Map Is Not To Be Used —FOR SURVEY PURPOSES—

400' Surface Rights Reservation around all lakes and rivers.

For status of summer resort locations shown thus: Please contact Dept. of Lands & Forests:

Original shoreline shown thus:

F.R.I. shoreline shown thus:

Patents-Map shoreline shown thus:

Gravel Reserve shown thus:

550' Reserve on each side of Highway "28"

66' R/W H.E.P.C. of Ontario.

Surface Rights Only of Lot 32 Con.10 Reserved by Order in Council 2097/56 for Townsite Purposes.

Area shown thus: Surface Rights Only Reserved for Park Development Purposes. Sec. 39(d) of the Mining Act. File 79963.

Mining Claims Staked in this Twp. are Subject to Sec 110 of the Mining Act.

SURFACE RIGHTS ONLY on Lots 18 and 19 Concession 10, Withdrawn from Staking under Sec 42 of the Mining Act.

- MINING LANDS -
DATE OF ISSUE
MAY 22 1973
MINISTRY OF NATURAL RESOURCES

PLAN NO.- M. 69

ONTARIO
MINISTRY OF NATURAL RESOURCES
SURVEYS AND MAPPING BRANCH

Harcourt Twp.

Herschel Twp.

Monmouth Twp.

Faraday Twp.

Anstruther Twp.

Chandos Twp.

CON. XXII

CON. XXI

CANC MAY 21/65

S.R.O. Withdrawn From Staking Sec. 42 Mg Act File-19715-JCB

Fr. Surface Rights Only Staking Sec. 42 of the Mining Act File 19715.

Surface Rights Only Withdrawn

XXIII XXII XXI XX XIX XVIII XVII XVI XV XIV XIII XII XI X IX VIII VII VI V IV III II I

A

1 2 3 4 5 6 7 8 9 10 11 12 13 14 15 16 17 18 19 20 21 22 23 24 25 26 27 28 29 30 31 32

Lower Cardiff · Cardiff · Cardiff Lake · C.N.R. · Cr. · Canadian National Railway · Loontail Cr. · Hudson Lake · Coon Lake · Hudson · Highland Grove P.O. & Sta. · Cr. · Railway · Jordan Lake · Diamond L. · Deer Lake · Deer Lake · Crowe R. · Cub L. · Monk Lake · Upper Crowe Lake · Crowe Lake · Reg. Plan No. 530 · Birch · North Bay · Prop. Reg. Plans · See Notes · Paudash · S.R.O. Withdrawn from Staking Sec. 42 Mg Act File-10371-JCB · Paudash Lake · Stringer · Johnston I. · Musoff I. · Paudash Lake · Ransom Pt. · Joe Bay · Moulds · Ross I. · Centre · New Survey Common Point · Reg. Pt. No. M-358 · Pipeseed L. · Farrel L. · Farrel Cr. · Eels Lake · Mink · Big Hunaway · Reg. Pt. No. M-176 · Kidds Corner · Silent Lake · Little Lowrie L. · Lowrie L. · Crowe R. (North) · Crowe R. (River) · Mountain L. · Crowe

Restricted Access Rights Only

Reg. Pt. No. M-358

Reg. Pt. No. M-176

Prop. Reg. Plans

See Notes

THE TOWNSHIP OF CARDIFF

COUNTY OF HALIBURTON

EASTERN ONTARIO MINING DIVISION

SCALE: 1-INCH = 40 CHAINS

LEGEND

PATENTED LAND	or (P)
CROWN LAND SALE	C.S.
LEASES	(L)
LOCATED LAND	Loc.
LICENSE OF OCCUPATION	L.O.
MINING RIGHTS ONLY	M.R.O.
SURFACE RIGHTS ONLY	S.R.O.
ROADS	
IMPROVED ROADS	
KINGS HIGHWAYS	28
RAILWAYS	
POWER LINES	
MARSH OR MUSKEG	
MINES	
PATENTED S.R.O. CANCELLED	

NOTES

This Map Is Not To Be Used —FOR SURVEY PURPOSES—

400' Surface Rights Reservation around all lakes and rivers.

For status of summer resort locations shown thus: Please contact Dept of Lands & Forests:

Original shoreline shown thus:

F.R.I. shoreline shown thus

Patents - Map shoreline shown thus:

Gravel Reserve shown thus:

550' Reserve on each side of Highway "28"

66' R/W H.E.P.C. of Ontario.

Surface Rights Only of Lot 32 Con.10 Reserved by Order in Council 2097/56 for Townsite Purposes.

Area shown thus: Surface Rights Only Reserved for Park Development Purposes. Sec. 39(d) of the Mining Act. File 79963.

Mining Claims Staked in this Twp. are Subject to Sec. 110 of the Mining Act.

SURFACE RIGHTS ONLY on Lots 18 and 19 Concession 10, Withdrawn from Staking under Sec 42 of the Mining Act

- MINING LANDS -
DATE OF ISSUE
JUN 7 1973
MINISTRY OF NATURAL RESOURCES

PLAN NO. - M. 69

ONTARIO
MINISTRY OF NATURAL RESOURCES
SURVEYS AND MAPPING BRANCH

J.P.v.K.

THE TOWNSHIP OF CARDIFF

COUNTY OF HALIBURTON

EASTERN ONTARIO MINING DIVISION

SCALE: 1-INCH = 40 CHAINS

Harcourt Twp.

Herschel Twp.

Monmouth Twp.

Faraday Twp.

Anstruther Twp.

Chandos Twp.

CON. XXII

CON. XXI

XXIII XXII XXI XX XIX XVIII XVII XVI XV XIV XIII XII XI X IX VIII VII VI V IV III II I

1 2 3 4 5 6 7 8 9 10 11 12 13 14 15 16 17 18 19 20 21 22 23 24 25 26 27 28 29 30 31 32

A

LEGEND

PATENTED LAND	or (P)
CROWN LAND SALE	C.S.
LEASES	(L)
LOCATED LAND	Loc.
LICENSE OF OCCUPATION	L.O.
MINING RIGHTS ONLY	M.R.O.
SURFACE RIGHTS ONLY	S.R.O.
ROADS	
IMPROVED ROADS	
KINGS HIGHWAYS	28
RAILWAYS	
POWER LINES	
MARSH OR MUSKEG	
MINES	
PATENTED SRO CANCELLED	

NOTES

This Map Is Not To Be Used —FOR SURVEY PURPOSES—

400' Surface Rights Reservation around all lakes and rivers.

For status of summer resort locations shown thus: Please contact Dept of Lands & Forests:

Original shoreline shown thus

F.R.I. shoreline shown thus

Patents - Map shoreline shown thus:

Gravel Reserve shown thus

550' Reserve on each side of Highway "28"

66' R/W H.E.P.C. of Ontario.

Surface Rights Only of Lot 32 Con.10 Reserved by Order in Council 2097/56 for Townsite Purposes.

Area shown thus: Surface Rights Only Reserved for Park Development Purposes, Sec. 39(d) of the Mining Act. File 79963.

Mining Claims Staked in this Twp. are Subject to Sec. 110 of the Mining Act.

SURFACE RIGHTS ONLY on Lots 18 and 19 Concession 10, Withdrawn from Staking under Sec 42 of the Mining Act

- MINING LANDS -
DATE OF ISSUE
JUN 7 1973
MINISTRY OF NATURAL RESOURCES

PLAN NO.- M. 69

ONTARIO
MINISTRY OF NATURAL RESOURCES
SURVEYS AND MAPPING BRANCH

J.P.v.K.

Harcourt Twp.

Herschel Twp.

Monmouth Twp.

Faraday Twp.

Anstruther Twp.

Chandos Twp.

CON. XXII

CON. XXI

XXIII XXII XXI XX XIX XVIII XVII XVI XV XIV XIII XII XI X IX VIII VII VI V IV III II I

A

1 2 3 4 5 6 7 8 9 10 11 12 13 14 15 16 17 18 19 20 21 22 23 24 25 26 27 28 29 30 31 32

Surface Rights Only Withdrawn From Staking Sec. 42 of the Mining Act File 19715.

S.R.O. Withdrawn From Staking Sec. 42 Mg Act File-19715-CB

Lower Cardiff

Cardiff

Cardiff Lake

C.N.R.

Leeland Cr.

CANADIAN NATIONAL

Hudson Lake

Hudson

Highland Grove P.O. & Sta.

Cr.

RAILWAY

Jordan Lake

Diamond L.

Deer Lake

Monk Lake

Upper Cowhide Creek

Lake

Crowe

Cub L.

REG. PLAN NO. 530

Deer Lake

Birch

North Bay

PROP. REG. PLANS

SEE NOTES

Paudash

SRO Withdrawn from Staking Sec 42 Mg Act File-10371-CB

Lake

Shingwak

Johnston

Mullett

Paudash Lake

Joe Bay

Reg Pl No.-W 358

Ransom Pt

Pinezot

Kidds Corner

Silent Lake

Little Lowrie L.

Lowrie L.

Crowe

(North) River

Mountain L.

Farrell L.

Farrell Cr.

Eels Lake

Big Hungry

Mine

Reg Pl No.-176

GRAVEL

LANDS RESTRICTED AS TO MINING RIGHTS ONLY

Moulds Lake

Ross L.

THE TOWNSHIP OF

CARDIFF

COUNTY OF HALIBURTON

EASTERN ONTARIO MINING DIVISION

SCALE: 1-INCH = 40 CHAINS

LEGEND

PATENTED LAND	or (P)
CROWN LAND SALE	C.S.
LEASES	(L)
LOCATED LAND	Loc.
LICENSE OF OCCUPATION	L.O.
MINING RIGHTS ONLY	M.R.O.
SURFACE RIGHTS ONLY	S.R.O.
ROADS	
IMPROVED ROADS	
KINGS HIGHWAYS	28
RAILWAYS	
POWER LINES	
MARSH OR MUSKEG	
MINES	
PATENTED S.R.O. CANCELLED	

NOTES

This Map Is Not To Be Used —FOR SURVEY PURPOSES—

400' Surface Rights Reservation around all lakes and rivers.

For status of summer resort locations shown thus: Please contact Dept. of Lands & Forests:

Original shoreline shown thus

F.R.I. shoreline shown thus:

Patents-Map shoreline shown thus:

Gravel Reserve shown thus

550' Reserve on each side of Highway "28"

66' R/W H.E.P.C. of Ontario.

Surface Rights Only of Lot 32 Con 10 Reserved by Order in Council 2097/56 for Townsite Purposes.

Area shown thus: Surface Rights Only Reserved for Park Development Purposes. Sec. 39(d) of the Mining Act. File 79963.

Mining Claims Staked in this Twp. are Subject to Sec. 110 of the Mining Act.

SURFACE RIGHTS ONLY on Lots 18 and 19 Concession 10, Withdrawn from Staking under Sec 42 of the Mining Act.

MINING LANDS
DATE OF ISSUE
JUL 10 1973
MINISTRY OF NATURAL RESOURCES

PLAN NO.- M. 69

ONTARIO
MINISTRY OF NATURAL RESOURCES
SURVEYS AND MAPPING BRANCH

J.P.v.K.

THE TOWNSHIP OF CARDIFF

COUNTY OF HALIBURTON

EASTERN ONTARIO MINING DIVISION

SCALE: 1-INCH = 40 CHAINS

LEGEND

PATENTED LAND	or (P)
CROWN LAND SALE	C.S.
LEASES	(L)
LOCATED LAND	Loc.
LICENSE OF OCCUPATION	L.O.
MINING RIGHTS ONLY	M.R.O.
SURFACE RIGHTS ONLY	S.R.O.
ROADS	
IMPROVED ROADS	
KINGS HIGHWAYS	28
RAILWAYS	
POWER LINES	
MARSH OR MUSKEG	
MINES	
PATENTED SRO CANCELLED	

NOTES

This Map Is Not To Be Used —FOR SURVEY PURPOSES—

400' Surface Rights Reservation around all lakes and rivers.

For status of summer resort locations shown thus. Please contact Dept of Lands & Forests.

Original shoreline shown thus.

F R I shoreline shown thus.

Patents - Map shoreline shown thus.

Gravel Reserve shown thus.

550' Reserve on each side of Highway "28"

66' R/W H.E.P.C. of Ontario.

Surface Rights Only of Lot 32 Con.10 Reserved by Order in Council 2097/56 for Townsite Purposes.

Area shown thus: Surface Rights Only Reserved for Park Development Purposes. Sec. 39(d) of the Mining Act. File 79963.

Mining Claims Staked in this Twp. are Subject to Sec. 110 of the Mining Act.

SURFACE RIGHTS ONLY on Lots 18 and 19 Concession 10, Withdrawn from Staking under Sec 42 of the Mining Act.

- MINING LANDS -
DATE OF ISSUE
NOV 16 1973
MINISTRY OF NATURAL RESOURCES

PLAN NO.- M. 69

ONTARIO
MINISTRY OF NATURAL RESOURCES
SURVEYS AND MAPPING BRANCH

Harcourt Twp. M.100

Monmouth Twp. M.164

Herschel Twp. M.103

Faraday Twp. M.90

Anstruther Twp. M.45

Chandos Twp. M.73

CON XXII

CON XXI

XXIII XXII XXI XX XIX XVIII XVII XVI XV XIV XIII XII XI X IX VIII VII VI V IV III II I

1 2 3 4 5 6 7 8 9 10 11 12 13 14 15 16 17 18 19 20 21 22 23 24 25 26 27 28 29 30 31 32

A

THE TOWNSHIP OF CARDIFF

COUNTY OF HALIBURTON

EASTERN ONTARIO MINING DIVISION

SCALE: 1-INCH = 40 CHAINS

LEGEND

PATENTED LAND	● or (P)
CROWN LAND SALE	C.S.
LEASES	(L)
LOCATED LAND	Loc.
LICENSE OF OCCUPATION	L.O.
MINING RIGHTS ONLY	M.R.O.
SURFACE RIGHTS ONLY	S.R.O.
ROADS	
IMPROVED ROADS	
KINGS HIGHWAYS	28
RAILWAYS	
POWER LINES	
MARSH OR MUSKEG	
MINES	
PATENTED S.R.O.	
CANCELLED	C.

NOTES

This Map Is Not To Be Used —FOR SURVEY PURPOSES—

400' Surface Rights Reservation along the shores of all lakes and rivers.

For status of summer resort locations shown thus:

Please contact Ministry of Natural Resources.

Original shoreline shown thus:

F.R.I. shoreline shown thus:

Patents-Map shoreline shown thus:

Gravel Reserve shown thus:

550' Reserve on each side of Highway "28"

66' R/W H.E.P.C. of Ontario.

Surface Rights Only of Lot 32 Con.10 Reserved by Order in Council 2097/56 for Townsite Purposes.

Area shown thus: Surface Rights Only Reserved for Park Development Purposes. Sec. 39(d) of the Mining Act. File 79963 (RSO 1950)

Mining Claims Staked in this Twp. are Subject to Sec. 118 of the Mining Act. (R.S.O. 1970)

Surface Rights Only on Lots 18 and 19 Concession 10, Withdrawn from Staking under Sec. 42 of the Mining Act. (R.S.O. 1960)

- MINING LANDS -
DATE OF ISSUE
MAY 29 1974
MINISTRY OF NATURAL RESOURCES

PLAN NO.- M.69

ONTARIO
MINISTRY OF NATURAL RESOURCES
SURVEYS AND MAPPING BRANCH

J.P.v.K.

Harcourt Twp. M.100

Monmouth Twp. M.164

Herschel Twp. M.103

Faraday Twp. M.90

Anstruther Twp. M.45

Chandos Twp. M.73

THE TOWNSHIP OF CARDIFF

COUNTY OF HALIBURTON

EASTERN ONTARIO MINING DIVISION

SCALE: 1-INCH = 40 CHAINS

LEGEND

PATENTED LAND	● or (P)
CROWN LAND SALE	C.S.
LEASES	(L)
LOCATED LAND	Loc.
LICENSE OF OCCUPATION	L.O.
MINING RIGHTS ONLY	M.R.O.
SURFACE RIGHTS ONLY	S.R.O.
ROADS	
IMPROVED ROADS	
KINGS HIGHWAYS	28
RAILWAYS	
POWER LINES	
MARSH OR MUSKEG	
MINES	
PATENTED S.R.O.	
CANCELLED	C.

NOTES

This Map Is Not To Be Used —FOR SURVEY PURPOSES—

400' Surface Rights Reservation along the shores of all lakes and rivers.

For status of summer resort locations shown thus:

Please contact Ministry of Natural Resources.

Original shoreline shown thus:

F.R.I. shoreline shown thus:

Patents - Map shoreline shown thus:

Gravel Reserve shown thus:

550' Reserve on each side of Highway "28"

66' R/W H.E.P.C. of Ontario.

Surface Rights Only of Lot 32 Con.10 Reserved by Order in Council 2097/56 for Townsite Purposes.

Area shown thus: Surface Rights Only Reserved for Park Development Purposes. Sec. 39(d) of the Mining Act. File 79963 (R.S.O. 1950)

Mining Claims Staked in this Twp. are Subject to Sec. 118 of the Mining Act. (R.S.O. 1970)

Surface Rights Only on Lots 18 and 19 Concession 10, Withdrawn from Staking under Sec. 42 of the Mining Act. (R.S.O. 1960)

- MINING LANDS -
DATE OF ISSUE
JUN 27 1974
MINISTRY
F NATURAL RESOURCES

PLAN NO.- M. 69

ONTARIO
MINISTRY OF NATURAL RESOURCES
SURVEYS AND MAPPING BRANCH

J.P. v. K.

Harcourt Twp. M.100

Monmouth Twp. M.164

Anstruther Twp. M.45

Herschel Twp. M.103

Faraday Twp. M.90

Chandos Twp. M.73

CON. XXII

CON. XXI

XXIII XXII XXI XX XIX XVIII XVII XVI XV XIV XIII XII XI X IX VIII VII VI V IV III II I

1 2 3 4 5 6 7 8 9 10 11 12 13 14 15 16 17 18 19 20 21 22 23 24 25 26 27 28 29 30 31 32

A

THE TOWNSHIP OF CARDIFF

COUNTY OF HALIBURTON

EASTERN ONTARIO MINING DIVISION

SCALE: 1-INCH = 40 CHAINS

LEGEND

PATENTED LAND	● or (P)
CROWN LAND SALE	C.S.
LEASES	(L)
LOCATED LAND	Loc.
LICENSE OF OCCUPATION	L.O.
MINING RIGHTS ONLY	M.R.O.
SURFACE RIGHTS ONLY	S.R.O.
ROADS	
IMPROVED ROADS	
KINGS HIGHWAYS	(28)
RAILWAYS	
POWER LINES	
MARSH OR MUSKEG	
MINES	
PATENTED S.R.O.	
CANCELLED	C.

NOTES

This Map Is Not To Be Used —FOR SURVEY PURPOSES—

400' Surface Rights Reservation along the shores of all lakes and rivers.

For status of summer resort locations shown thus:

Please contact Ministry of Natural Resources.

Original shoreline shown thus:

F.R.I. shoreline shown thus:

Patents-Map shoreline shown thus:

Gravel Reserve shown thus:

550' Reserve on each side of Highway "28"

66' R/W H.E.P.C. of Ontario.

Surface Rights Only of Lot 32 Con 10 Reserved by Order in Council 2097/56 for Townsite Purposes.

Area shown thus: ////////// Surface Rights Only Reserved for Park Development Purposes. Sec. 39(d) of the Mining Act. File 79963(RSO 1950)

Mining Claims Staked in this Twp. are Subject to Sec. 118 of the Mining Act. (R.S.O. 1970)

Surface Rights Only on Lots 18 and 19 Concession 10, Withdrawn from Staking under Sec. 42 of the Mining Act. (R.S.O 1960)

- MINING LANDS -
DATE OF ISSUE
JUL - 9 1974
MINISTRY OF NATURAL RESOURCES

PLAN NO.- M. 69

ONTARIO
MINISTRY OF NATURAL RESOURCES
SURVEYS AND MAPPING BRANCH

J.P.v.K.

Harcourt Twp. M.100

Herschel Twp. M.103

Monmouth Twp. M.164

Faraday Twp. M.90

Anstruther Twp. M.45

Chandos Twp. M.73

XXIII XXII XXI XX XIX XVIII XVII XVI XV XIV XIII XII XI X IX VIII VII VI V IV III II I

1 2 3 4 5 6 7 8 9 10 11 12 13 14 15 16 17 18 19 20 21 22 23 24 25 26 27 28 29 30 31 32

A

THE TOWNSHIP OF CARDIFF

COUNTY OF HALIBURTON

EASTERN ONTARIO MINING DIVISION

SCALE: 1-INCH = 40 CHAINS

LEGEND

PATENTED LAND	● or (P)
CROWN LAND SALE	C.S.
LEASES	(L)
LOCATED LAND	Loc.
LICENSE OF OCCUPATION	L.O.
MINING RIGHTS ONLY	M.R.O.
SURFACE RIGHTS ONLY	S.R.O.
ROADS	
IMPROVED ROADS	
KINGS HIGHWAYS	28
RAILWAYS	
POWER LINES	
MARSH OR MUSKEG	
MINES	
PATENTED S.R.O.	
CANCELLED	C.

NOTES

This Map Is Not To Be Used

—FOR SURVEY PURPOSES—

400' Surface Rights Reservation along the shores of all lakes and rivers.

For status of summer resort locations shown thus:

Please contact Ministry of Natural Resources.

Original shoreline shown thus:

F.R.I. shoreline shown thus:

Patents-Map shoreline shown thus:

Gravel Reserve shown thus:

550' Reserve on each side of Highway "28"

66' R/W H.E.P.C. of Ontario.

Surface Rights Only of Lot 32 Con.10 Reserved by Order in Council 2097/56 for Townsite Purposes.

Area shown thus: Surface Rights Only Reserved for Park Development Purposes. Sec. 39(d) of the Mining Act. File 79963 (RSO 1950)

Mining Claims Staked in this Twp. are Subject to Sec. 118 of the Mining Act. (R.S.O. 1970)

Surface Rights Only on Lots 18 and 19 Concession 10, Withdrawn from Staking under Sec. 42 of the Mining Act. (R.S.O. 1960)

Issued by
MINING RECORDERS OFFICE—TORONTO
RECEIVED
NOV 19 1974
AM 7 8 9 10 11 12 1 2 3 4 5 6 PM
31

PLAN NO.— M. 69

ONTARIO
MINISTRY OF NATURAL RESOURCES
SURVEYS AND MAPPING BRANCH

J.P. v. K.

Harcourt Twp. M.100

Monmouth Twp. M.164

Herschel Twp. M.103

Faraday Twp. M.90

Anstruther Twp. M.45

Chandos Twp. M.73

XXIII XXII XXI XX XIX XVIII XVII XVI XV XIV XIII XII XI X IX VIII VII VI V IV III II I

1 2 3 4 5 6 7 8 9 10 11 12 13 14 15 16 17 18 19 20 21 22 23 24 25 26 27 28 29 30 31 32

A

THE TOWNSHIP OF CARDIFF

COUNTY OF HALIBURTON

EASTERN ONTARIO MINING DIVISION

SCALE: 1-INCH = 40 CHAINS

LEGEND

PATENTED LAND	● or Ⓟ
CROWN LAND SALE	C.S.
LEASES	Ⓛ
LOCATED LAND	Loc.
LICENSE OF OCCUPATION	L.O.
MINING RIGHTS ONLY	M.R.O.
SURFACE RIGHTS ONLY	S.R.O.
ROADS	
IMPROVED ROADS	
KINGS HIGHWAYS	28
RAILWAYS	
POWER LINES	
MARSH OR MUSKEG	
MINES	
PATENTED S.R.O.	
CANCELLED	C.

NOTES

This Map Is Not To Be Used —FOR SURVEY PURPOSES—

400' Surface Rights Reservation along the shores of all lakes and rivers.

For status of summer resort locations shown thus:

Please contact Ministry of Natural Resources.

Original shoreline shown thus:

F.R.I. shoreline shown thus:

Patents-Map shoreline shown thus:

Gravel Reserve shown thus:

550' Reserve on each side of Highway "28"

66' R/W H.E.P.C. of Ontario.

Surface Rights Only of Lot 32 Con.10 Reserved by Order in Council 2097/56 for Townsite Purposes.

Area shown thus: Surface Rights Only Reserved for Park Development Purposes. Sec. 39(d) of the Mining Act. File 79963 (R.S.O. 1950)

Mining Claims Staked in this Twp. are Subject to Sec. 118 of the Mining Act. (R.S.O. 1970)

Surface Rights Only on Lots 18 and 19 Concession 10, Withdrawn from Staking under Sec. 42 of the Mining Act. (R.S.O. 1960)

- MINING LANDS -
DATE OF ISSUE
JAN - 7 1975
MINISTRY OF NATURAL RESOURCES

PLAN NO.- M. 69

ONTARIO
MINISTRY OF NATURAL RESOURCES
SURVEYS AND MAPPING BRANCH

J.P. v. K.

THE TOWNSHIP OF CARDIFF

COUNTY OF HALIBURTON

EASTERN ONTARIO MINING DIVISION

SCALE: 1-INCH = 40 CHAINS

Harcourt Twp. M.100

Monmouth Twp. M.164

Herschel Twp. M.103

Faraday Twp. M.90

Anstruther Twp. M.45

Chandos Twp. M.73

CON. XXII

CON. XXI

XXIII XXII XXI XX XIX XVIII XVII XVI XV XIV XIII XII XI X IX VIII VII VI V IV III II I

1 2 3 4 5 6 7 8 9 10 11 12 13 14 15 16 17 18 19 20 21 22 23 24 25 26 27 28 29 30 31 32

A

LEGEND

PATENTED LAND	● or (P)
CROWN LAND SALE	C.S.
LEASES	(L)
LOCATED LAND	Loc.
LICENSE OF OCCUPATION	L.O.
MINING RIGHTS ONLY	M.R.O.
SURFACE RIGHTS ONLY	S.R.O.
ROADS	
IMPROVED ROADS	
KINGS HIGHWAYS	28
RAILWAYS	
POWER LINES	
MARSH OR MUSKEG	
MINES	
PATENTED S.R.O.	
CANCELLED	C.

NOTES

This Map Is Not To Be Used —FOR SURVEY PURPOSES—

400' Surface Rights Reservation along the shores of all lakes and rivers.

For status of summer resort locations shown thus:

Please contact Ministry of Natural Resources.

Original shoreline shown thus:

F.R.I. shoreline shown thus:

Patents-Map shoreline shown thus:

Gravel Reserve shown thus:

550' Reserve on each side of Highway "28"

66' R/W H.E.P.C. of Ontario.

Surface Rights Only of Lot 32 Con.10 Reserved by Order in Council 2097/56 for Townsite Purposes.

Area shown thus: Surface Rights Only Reserved for Park Development Purposes. Sec. 39(d) of the Mining Act. File 79963 (R.S.O. 1950)

Mining Claims Staked in this Twp. are Subject to Sec. 118 of the Mining Act. (R.S.O. 1970)

Surface Rights Only on Lots 18 and 19 Concession 10, Withdrawn from Staking under Sec. 42 of the Mining Act. (R.S.O. 1960)

- MINING LANDS -
DATE OF ISSUE
JAN 21 1975
MINISTRY OF NATURAL RESOURCES

PLAN NO.- M. 69

ONTARIO
MINISTRY OF NATURAL RESOURCES
SURVEYS AND MAPPING BRANCH

J.P. v. K.

THE TOWNSHIP OF CARDIFF

COUNTY OF HALIBURTON

EASTERN ONTARIO MINING DIVISION

SCALE: 1-INCH = 40 CHAINS

Harcourt Twp. M.100

Monmouth Twp. M.164

Herschel Twp. M.103

Faraday Twp. M.90

Anstruther Twp. M.45

Chandos Twp. M.73

CON. XXII

CON. XXI

A 1 2 3 4 5 6 7 8 9 10 11 12

XXIII XXII XXI XX XIX XVIII XVII XVI XV XIV XIII XII XI X IX VIII VII VI V IV III II I

1 2 3 4 5 6 7 8 9 10 11 12 13 14 15 16 17 18 19 20 21 22 23 24 25 26 27 28 29 30 31 32

LEGEND

PATENTED LAND	● or (P)
CROWN LAND SALE	C.S.
LEASES	(L)
LOCATED LAND	Loc.
LICENSE OF OCCUPATION	L.O.
MINING RIGHTS ONLY	M.R.O.
SURFACE RIGHTS ONLY	S.R.O.
ROADS	
IMPROVED ROADS	
KINGS HIGHWAYS	28
RAILWAYS	
POWER LINES	
MARSH OR MUSKEG	
MINES	
PATENTED S.R.O.	
CANCELLED	C.

NOTES

This Map Is Not To Be Used —FOR SURVEY PURPOSES—

400' Surface Rights Reservation along the shores of all lakes and rivers.

For status of summer resort locations shown thus:

Please contact Ministry of Natural Resources.

Original shoreline shown thus:

F.R.I. shoreline shown thus:

Patents-Map shoreline shown thus:

Gravel Reserve shown thus:

550' Reserve on each side of Highway "28"

66' R/W H.E.P.C. of Ontario.

Surface Rights Only of Lot 32 Con.10 Reserved by Order in Council 2097/56 for Townsite Purposes.

Area shown thus: ////////// Surface Rights Only Reserved for Park Development Purposes. Sec. 39(d) of the Mining Act. File 79963 (R.S.O. 1950)

Mining Claims Staked in this Twp. are Subject to Sec. 118 of the Mining Act. (R.S.O. 1970)

Surface Rights Only on Lots 18 and 19 Concession 10, Withdrawn from Staking under Sec. 42 of the Mining Act. (R.S.O. 1960)

— PREVIOUSLY CANC.

— CANC. APR. 12/75 OPEN JUNE 1/75

- MINING LANDS -
DATE OF ISSUE
APR 16 1975
MINISTRY OF NATURAL RESOURCES

PLAN NO.- M. 69

ONTARIO
MINISTRY OF NATURAL RESOURCES
SURVEYS AND MAPPING BRANCH

J.P. v. K.

THE TOWNSHIP OF CARDIFF

COUNTY OF HALIBURTON

EASTERN ONTARIO MINING DIVISION

SCALE: 1-INCH = 40 CHAINS

Harcourt Twp. M.100

Herschel Twp. M.103

Monmouth Twp. M.164

Faraday Twp. M.90

Anstruther Twp. M.45

Chandos Twp. M.73

LEGEND

PATENTED LAND	● or Ⓟ
CROWN LAND SALE	C.S.
LEASES	Ⓛ
LOCATED LAND	Loc.
LICENSE OF OCCUPATION	L.O.
MINING RIGHTS ONLY	M.R.O.
SURFACE RIGHTS ONLY	S.R.O.
ROADS	
IMPROVED ROADS	
KINGS HIGHWAYS	28
RAILWAYS	
POWER LINES	
MARSH OR MUSKEG	
MINES	
PATENTED S.R.O.	
CANCELLED	C.

NOTES

This Map Is Not To Be Used —FOR SURVEY PURPOSES—

400' Surface Rights Reservation along the shores of all lakes and rivers.

For status of summer resort locations shown thus: Please contact Ministry of Natural Resources.

Original shoreline shown thus:

F.R.I. shoreline shown thus:

Patents-Map shoreline shown thus:

Gravel Reserve shown thus:

550' Reserve on each side of Highway "28"

66' R/W H.E.P.C. of Ontario.

Surface Rights Only of Lot 32 Con.10 Reserved by Order in Council 2097/56 for Townsite Purposes.

Area shown thus: Surface Rights Only Reserved for Park Development Purposes. Sec. 39(d) of the Mining Act. File 79963 (R.S.O. 1950)

Mining Claims Staked in this Twp. are Subject to Sec. 118 of the Mining Act. (R.S.O. 1970)

Surface Rights Only on Lots 18 and 19 Concession 10, Withdrawn from Staking under Sec. 42 of the Mining Act. (R.S.O. 1960)

- MINING LANDS -
DATE OF ISSUE
JUN - 4 1975
MINISTRY OF NATURAL RESOURCES

N. ½ of S.E. ¼ of Lot 26 Con. 10
N.E. ¼ of Lot 25 Con. 10
N.W. ¼ of S.W. ¼ of Lot 24 Con. 10
S.W. ¼ of N.W. ¼ of Lot 24 Con. 10

PLAN NO.- M.69

ONTARIO
MINISTRY OF NATURAL RESOURCES
SURVEYS AND MAPPING BRANCH

J.P. v. K.

Harcourt Twp. M.100

Herschel Twp. M.103

Monmouth Twp. M.164

Faraday Twp. M.90

Anstruther Twp. M.45

Chandos Twp. M.73

CON. XXII

CON. XXI

XXIII XXII XXI XX XIX XVIII XVII XVI XV XIV XIII XII XI X IX VIII VII VI V IV III II I

1 2 3 4 5 6 7 8 9 10 11 12 13 14 15 16 17 18 19 20 21 22 23 24 25 26 27 28 29 30 31 32

A

Cardiff Lake

Lower Cardiff

Pusey Lake

Hudson Lake

Deer Lake

Monck Lake

Paudash Lake

Silent Lake

Hudson

Highland Grove P.O. & Sta.

Jordan Lake

Diamond L.

Otter L.

Birch L.

Hook L.

North Eels L.

Eels Lake

Big Runway L.

Mould's I. L.O.

Ross I.

Joe Bay

Mullett I.

Ransom Pt.

Johnston I.

Kidds Corner

Little Lowrie L.

Lowrie Lake

Mountain L.

Pineseed L.

Farrel L.

Cheddar L.

Huckleberry L.

Cope L.

Brough L.

Crowe R.

Mink Cr.

Farrel Cr.

Calbourne Lake

Paudash Lake

Crowe River

Deer Lake Cr.

CANADIAN NATIONAL RAILWAY

C.N.R.

Surface Rights Only Withdrawn from Staking Sec 42 of the Mining Act File 19715

S.R.O. Withdrawn From Staking Sec 42 Mg Act File-19715 - JCB

Paudash SRO WITHDRAWN FROM STAKING SEC 42 MG ACT FILE 10371-JCB

STAKING RESTRICTED TO SURFACE RIGHTS ONLY

Reg. Pl. No. 176

Reg. Pl. No. 358

Reg. Pl. No. 304

Reg. Pl. No. 505

Reg. Pl. No. 530

Reg. Pl. No. 435

Reg. Pl. No. 433

Reg. Pl. No. 502

Prop. Reg. Plans

THE TOWNSHIP OF CARDIFF

COUNTY OF HALIBURTON

EASTERN ONTARIO MINING DIVISION

SCALE: 1-INCH = 40 CHAINS

LEGEND

PATENTED LAND	● or Ⓟ
CROWN LAND SALE	C.S.
LEASES	Ⓛ
LOCATED LAND	Loc.
LICENSE OF OCCUPATION	L.O.
MINING RIGHTS ONLY	M.R.O.
SURFACE RIGHTS ONLY	S.R.O.
ROADS	
IMPROVED ROADS	
KINGS HIGHWAYS	28
RAILWAYS	
POWER LINES	
MARSH OR MUSKEG	
MINES	
PATENTED S.R.O.	
CANCELLED	C.

NOTES

This Map Is Not To Be Used —FOR SURVEY PURPOSES—

400' Surface Rights Reservation along the shores of all lakes and rivers.

For status of summer resort locations shown thus:

Please contact Ministry of Natural Resources.

Original shoreline shown thus:

F.R.I. shoreline shown thus:

Patents - Map shoreline shown thus:

Gravel Reserve shown thus:

550' Reserve on each side of Highway "28"

66' R/W H.E.P.C. of Ontario.

Surface Rights Only of Lot 32 Con.10 Reserved by Order in Council 2097/56 for Townsite Purposes.

Area shown thus: ////////// Surface Rights Only Reserved for Park Development Purposes. Sec. 39(d) of the Mining Act. File 79963 (RSO 1950)

Mining Claims Staked in this Twp are Subject to Sec. 118 of the Mining Act. (R.S.O. 1970)

Surface Rights Only on Lots 18 and 19 Concession 10, Withdrawn from Staking under Sec. 42 of the Mining Act. (R.S.O. 1960)

- MINING LANDS -
DATE OF ISSUE
JUL 16 1975
MINISTRY OF NATURAL RESOURCES

PLAN NO.- M. 69

ONTARIO
MINISTRY OF NATURAL RESOURCES
SURVEYS AND MAPPING BRANCH

J.P.v.K.

Harcourt Twp. M.100

Monmouth Twp. M.164

Herschel Twp. M.103

Faraday Twp. M.90

Anstruther Twp. M.45

Chandos Twp. M.73

CON XXII

CON. XXI

XXIII XXII XXI XX XIX XVIII XVII XVI XV XIV XIII XII XI X IX VIII VII VI V IV III II I

1 2 3 4 5 6 7 8 9 10 11 12 13 14 15 16 17 18 19 20 21 22 23 24 25 26 27 28 29 30 31 32

A

Lower Cardiff L. · Cardiff · Cardiff Lake · Dark Pusey Lake · Hudson Lake · Hudson · Highland Grove P.O. & Sta · Jordan Lake · Diamond L. · Deer Lake · Otter Lake · Crowe R. · Colbourne Lake · Monck Lake · Cope L. · Huckleberry L. · Hook L. · North Eels L. · Eels L. · Farrel L. · Cr. · Chevaux L. · Birch · North Bay · Paudash · Paudash Lake · Inlet Bay · Mink L. · Moulds I. · Ross I. · Joe Bay · Mullet I. · Ransom Pt. · Johnston I. · Kidds Corner · Silent Lake · Little Lowrie L. · Lowrie · Growe R. · (North) Crowe (River) · Mountain L. · Pinewood L. · Deer Lake · Birch · Inlet · Lakefield · Cr. · RAILWAY · NATIONAL · CANADIAN

S.R.O. Withdrawn From Staking Sec 42 Mg Act File-19715 - JCB

Surface Rights Only Withdrawn from Staking Sec 42 of the Mining Act File 19715

STAKING RESTRICTED TO MINING RIGHTS ONLY

J.P.v.K.

THE TOWNSHIP OF CARDIFF

COUNTY OF HALIBURTON

EASTERN ONTARIO MINING DIVISION

SCALE: 1-INCH = 40 CHAINS

LEGEND

PATENTED LAND	● or (P)
CROWN LAND SALE	C.S.
LEASES	(L)
LOCATED LAND	Loc.
LICENSE OF OCCUPATION	L.O.
MINING RIGHTS ONLY	M.R.O.
SURFACE RIGHTS ONLY	S.R.O.
ROADS	
IMPROVED ROADS	
KINGS HIGHWAYS	28
RAILWAYS	
POWER LINES	
MARSH OR MUSKEG	
MINES	
PATENTED S.R.O.	
CANCELLED	C.

NOTES

This Map Is Not To Be Used —FOR SURVEY PURPOSES—

400' Surface Rights Reservation along the shores of all lakes and rivers.

For status of summer resort locations shown thus: Please contact Ministry of Natural Resources.

Original shoreline shown thus:

F.R.I. shoreline shown thus:

Patents - Map shoreline shown thus:

Gravel Reserve shown thus:

550' Reserve on each side of Highway "28"

66' R/W H.E.P.C. of Ontario.

Surface Rights Only of Lot 32 Con.10 Reserved by Order in Council 2097/56 for Townsite Purposes.

Area shown thus: Surface Rights Only Reserved for Park Development Purposes. Sec. 39(d) of the Mining Act. File 79963 (RSO 1950)

Mining Claims Staked in this Twp are Subject to Sec. 118 of the Mining Act. (R.S.O. 1970)

Surface Rights Only on Lots 18 and 19 Concession 10, Withdrawn from Staking under Sec. 42 of the Mining Act. (R.S.O. 1960)

= MINING LANDS =
DATE OF ISSUE
SEP - 9 1975
MINISTRY OF NATURAL RESOURCES

PLAN NO.- M.69

ONTARIO
MINISTRY OF NATURAL RESOURCES
SURVEYS AND MAPPING BRANCH

Harcourt Twp. M.100

Monmouth Twp. M.164

Faraday Twp. M.90

Anstruther Twp. M.45

Chandos Twp. M.73

THE TOWNSHIP OF CARDIFF

COUNTY OF HALIBURTON

EASTERN ONTARIO MINING DIVISION

SCALE: 1-INCH = 40 CHAINS

LEGEND

PATENTED LAND	● or (P)
CROWN LAND SALE	C.S.
LEASES	(L)
LOCATED LAND	Loc.
LICENSE OF OCCUPATION	L.O.
MINING RIGHTS ONLY	M.R.O.
SURFACE RIGHTS ONLY	S.R.O.
ROADS	
IMPROVED ROADS	
KINGS HIGHWAYS	28
RAILWAYS	
POWER LINES	
MARSH OR MUSKEG	
MINES	
PATENTED S.R.O.	
CANCELLED	C.

NOTES

This Map Is Not To Be Used —FOR SURVEY PURPOSES—

400' Surface Rights Reservation along the shores of all lakes and rivers.

For status of summer resort locations shown thus:

Please contact Ministry of Natural Resources.

Original shoreline shown thus:

F.R.I. shoreline shown thus:

Patents-Map shoreline shown thus:

Gravel Reserve shown thus:

550' Reserve on each side of Highway "28"

66' R/W H.E.P.C. of Ontario.

Surface Rights Only of Lot 32 Con.10 Reserved by Order in Council 2097/56 for Townsite Purposes.

Area shown thus: Surface Rights Only Reserved for Park Development Purposes. Sec. 39(d) of the Mining Act. File 79963 (R.S.O. 1950)

Mining Claims Staked in this Twp. are Subject to Sec. 118 of the Mining Act. (R.S.O. 1970)

Surface Rights Only on Lots 18 and 19 Concession 10, Withdrawn from Staking under Sec. 42 of the Mining Act. (R.S.O. 1960)

MINING LANDS
DATE OF ISSUE
SEP 25 1975
MINISTRY OF NATURAL RESOURCES

PLAN NO.- M. 69

ONTARIO
MINISTRY OF NATURAL RESOURCES
SURVEYS AND MAPPING BRANCH

J.P. v. K.

Harcourt Twp. M.100

Herschel Twp. M.103

Monmouth Twp. M.164

Faraday Twp. M.90

Anstruther Twp. M.45

Chandos Twp. M.73

THE TOWNSHIP
OF

CARDIFF

COUNTY OF
HALIBURTON

EASTERN ONTARIO
MINING DIVISION

SCALE: 1-INCH = 40 CHAINS

LEGEND

PATENTED LAND	● or Ⓟ
CROWN LAND SALE	C.S.
LEASES	Ⓛ
LOCATED LAND	Loc.
LICENSE OF OCCUPATION	L.O.
MINING RIGHTS ONLY	M.R.O.
SURFACE RIGHTS ONLY	S.R.O.
ROADS	
IMPROVED ROADS	
KINGS HIGHWAYS	28
RAILWAYS	
POWER LINES	
MARSH OR MUSKEG	
MINES	
PATENTED S.R.O.	
CANCELLED	C.

NOTES

This Map Is Not To Be Used
—FOR SURVEY PURPOSES—

400' Surface Rights Reservation along the shores of all lakes and rivers.

For status of summer resort locations shown thus:

Please contact Ministry of Natural Resources.

Original shoreline shown thus:

F.R.I. shoreline shown thus:

Patents-Map shoreline shown thus:

Gravel Reserve shown thus:

550' Reserve on each side of Highway "28"

66' R/W H.E.P.C. of Ontario.

Surface Rights Only of Lot 32 Con.10 Reserved by Order in Council 2097/56 for Townsite Purposes.

Area shown thus: ////////// Surface Rights Only Reserved for Park Development Purposes. Sec. 39(d) of the Mining Act. File 79963 (R.S.O. 1950

Mining Claims Staked in this Twp. are Subject to Sec. 118 of the Mining Act. (R.S.O. 1970)

Surface Rights Only on Lots 18 and 19 Concession 10, Withdrawn from Staking under Sec. 42 of the Mining Act. (R.S.O. 1960)

- MINING LANDS -
DATE OF ISSUE
NOV 17 1975.
MINISTRY
OF NATURAL RESOURCES

PLAN NO.- M.69

ONTARIO
MINISTRY OF NATURAL RESOURCES
SURVEYS AND MAPPING BRANCH

J.P. v. K.

THE TOWNSHIP OF CARDIFF

COUNTY OF HALIBURTON

EASTERN ONTARIO MINING DIVISION

SCALE: 1-INCH = 40 CHAINS

Harcourt Twp.

Monmouth Twp.

Faraday Twp.

Anstruther Twp.

Chandos Twp.

CON. XXIII

CON. XXII

CON. XXI

XXIII XXII XXI XX XIX XVIII XVII XVI XV XIV XIII XII XI X IX VIII VII VI V IV III II I

1 2 3 4 5 6 7 8 9 10 11 12 13 14 15 16 17 18 19 20 21 22 23 24 25 26 27 28 29 30 31 32

A

LEGEND

PATENTED LAND	(P)
CROWN LAND SALE.	C.S.
LEASES	(L)
LOCATED LAND	Loc.
LICENSE OF OCCUPATION	L.O.
MINING RIGHTS ONLY	M.R.O.
SURFACE RIGHTS ONLY	S.R.O.
ROADS	
IMPROVED ROADS	
KINGS HIGHWAYS	28
RAILWAYS	
POWER LINES	
MARSH OR MUSKEG	
MINES	

NOTES

This Map Is Not To Be Used —FOR SURVEY PURPOSES—

400' Surface Rights Reservation around all lakes and rivers.

For status of summer resort locations shown thus:

Please contact Dept. of Lands & Forests:

Original shoreline shown thus:

F.R.I. shoreline shown thus:

Patents - Map shoreline shown thus:

Gravel Reserve shown thus:

550' Reserve on each side of Highway "28"

66' R/W H.E.P.C. of Ontario.

Surface Rights Only of Lot 32 Con.10 Reserved by Order in Council 2097/56 for Townsite Purposes.

Area shown thus: Surface Rights Only reserved for - Park Development Purposes. Sec 39(d) of the Mining Act. File: 79963.

MINING CLAIMS STAKED IN THIS TWP. SUBJECT TO SEC. 110 OF THE MINING ACT.

ONT. DEPT. OF MINES MINING LANDS BR.
THIS MAP FOR CHECKING PURPOSES ONLY — MUST NOT BE SOLD.

DATE OF ISSUE
FEB 15 1966
ONTARIO DEPT. OF MINES

PLAN NO.- M. 69

DEPARTMENT OF MINES
—ONTARIO—

J.P. v. K.

THE TOWNSHIP OF CARDIFF

COUNTY OF HALIBURTON

EASTERN ONTARIO MINING DIVISION

SCALE: 1-INCH = 40 CHAINS

Harcourt Twp.

Herschel Twp.

Monmouth Twp.

Faraday Twp.

Anstruther Twp.

Chandos Twp.

CON XXII

CON XXI

XXIII XXII XXI XX XIX XVIII XVII XVI XV XIV XIII XII XI X IX VIII VII VI V IV III II I

1 2 3 4 5 6 7 8 9 10 11 12 13 14 15 16 17 18 19 20 21 22 23 24 25 26 27 28 29 30 31 32

A

LEGEND

PATENTED LAND	Ⓟ
CROWN LAND SALE	C.S.
LEASES	Ⓛ
LOCATED LAND	Loc.
LICENSE OF OCCUPATION	L.O.
MINING RIGHTS ONLY	M.R.O.
SURFACE RIGHTS ONLY	S.R.O.
ROADS	
IMPROVED ROADS	
KINGS HIGHWAYS	28
RAILWAYS	
POWER LINES	
MARSH OR MUSKEG	
MINES	⚒

NOTES

This Map Is Not To Be Used —FOR SURVEY PURPOSES—

400' Surface Rights Reservation around all lakes and rivers.

For status of summer resort locations shown thus: ▨ ▨

Please contact Dept. of Lands & Forests.

Original shoreline shown thus: ~~~~

F.R.I. shoreline shown thus: ·····

Patents-Map shoreline shown thus: ~~~~

Gravel Reserve shown thus: ▭▭▭

550' Reserve on each side of Highway "28"

66' R/W H.E.P.C. of Ontario.

Surface Rights Only of Lot 32 Con.10 Reserved by Order in Council 2097/56 for Townsite Purposes.

Area shown thus: ////// Surface Rights Only reserved for Park Development Purposes. Sec. 39(d) of the Mining Act File: 79963.

MINING CLAIMS STAKED IN THIS TWP SUBJECT TO SEC. 110 OF THE MINING ACT.

ONT. DEPT. OF MINES MINING LANDS BR. THIS MAP FOR CHECKING PURPOSES ONLY – MUST NOT BE SOLD.

DATE OF ISSUE FEB 26 1963 ONTARIO DEPT. OF MINES

PLAN NO.– M. 69

DEPARTMENT OF MINES —ONTARIO—

J.P.v.K.

THE TOWNSHIP OF CARDIFF

COUNTY OF HALIBURTON

EASTERN ONTARIO MINING DIVISION

SCALE: 1-INCH = 40 CHAINS

Harcourt Twp.

Monmouth Twp.

Herschel Twp.

Faraday Twp.

Anstruther Twp.

Chandos Twp.

CON XXII

CON XXI

XXIII XXII XXI XX XIX XVIII XVII XVI XV XIV XIII XII XI X IX VIII VII VI V IV III II I

1 2 3 4 5 6 7 8 9 10 11 12 13 14 15 16 17 18 19 20 21 22 23 24 25 26 27 28 29 30 31 32

A

LEGEND

PATENTED LAND	(P)
CROWN LAND SALE	C.S.
LEASES	(L)
LOCATED LAND	Loc.
LICENSE OF OCCUPATION	L.O.
MINING RIGHTS ONLY	M.R.O.
SURFACE RIGHTS ONLY	S.R.O.
ROADS	
IMPROVED ROADS	
KINGS HIGHWAYS	28
RAILWAYS	
POWER LINES	
MARSH OR MUSKEG	
MINES	

NOTES

This Map Is Not To Be Used —FOR SURVEY PURPOSES—

400' Surface Rights Reservation around all lakes and rivers.

For status of summer resort locations shown thus:

Please contact Dept. of Lands & Forests:

Original shoreline shown thus:

F.R.I. shoreline shown thus:

Patents - Map shoreline shown thus:

Gravel Reserve shown thus:

550' Reserve on each side of Highway "28"

66' R/W H.E.P.C. of Ontario.

Surface Rights Only of Lot 32 Con.10 Reserved by Order in Council 2097/56 for Townsite Purposes.

Area shown thus: Surface Rights Only reserved for Park Development Purposes. Sec. 39(d) of the Mining Act. File: 79963.

MINING CLAIMS STAKED IN THIS TWP. SUBJECT TO SEC. 110 OF THE MINING ACT.

DATE OF ISSUE

APR 20 1966

ONTARIO DEPT. OF MINES

ONT. DEPT. OF MINES MINING LANDS BR. THIS MAP FOR CHECKING PURPOSES ONLY – MUST NOT BE SOLD.

PLAN NO.- M. 69

DEPARTMENT OF MINES —ONTARIO—

J.P. v. K.

THE TOWNSHIP OF CARDIFF

COUNTY OF HALIBURTON

EASTERN ONTARIO MINING DIVISION

SCALE: 1-INCH = 40 CHAINS

Harcourt Twp.

Monmouth Twp.

Herschel Twp.

Faraday Twp.

Anstruther Twp.

Chandos Twp.

CON. XXII

CON. XXI

1. Surface rights only withdrawn fr staking Sec. 42 of the Mg Act File-19715

Cardiff Lake

Lower Cardiff Lake

Cardiff Cr.

Hudson Lake

Core Lake

Hudson

Highland Grove P.O. & Sta.

Lecteig

Canadian National Railway

Jordan Lake

Diamond L.

Deer Lake

Crowe Gull L.

Monk Lake

Upper Crowe Lake

Birch Lake

North Bay

Paudash Lake

Joe Bay

Mullet I.

Johnston I.

Ransom Pt.

Paudash

Ringwood

North Eels L.

Eels Lake

Farrel Cr.

Mink L.

Big Runway

Reg Pl No-176

Silent Lake

Kidds Corner

Little Lowrie L.

Lowrie L.

Crowe R. (North) (River)

Mountain L.

Reg Pl No-358

LICENCES RESTRICTED TO MINING RIGHTS ONLY

XXIII XXII XXI XX XIX XVIII XVII XVI XV XIV XIII XII XI X IX VIII VII VI V IV III II I

1 2 3 4 5 6 7 8 9 10 11 12 13 14 15 16 17 18 19 20 21 22 23 24 25 26 27 28 29 30 31 32

A

LEGEND

PATENTED LAND	(P)
CROWN LAND SALE	C.S.
LEASES	(L)
LOCATED LAND	Loc.
LICENSE OF OCCUPATION	L.O.
MINING RIGHTS ONLY	M.R.O.
SURFACE RIGHTS ONLY	S.R.O.
ROADS	
IMPROVED ROADS	
KINGS HIGHWAYS	28
RAILWAYS	
POWER LINES	
MARSH OR MUSKEG	
MINES	

NOTES

This Map Is Not To Be Used —FOR SURVEY PURPOSES—

400' Surface Rights Reservation around all lakes and rivers.

For status of summer resort locations shown thus: ▨ ▨

Please contact Dept. of Lands & Forests:

Original shoreline shown thus: ~~~

F.R.I. shoreline shown thus: ·····

Patents-Map shoreline shown thus: ~·~·~

Gravel Reserve shown thus: ———

550' Reserve on each side of Highway "28"

66' R/W H.E.P.C. of Ontario.

Surface Rights Only of Lot 32 Con.10 Reserved by Order in Council 2097/56 for Townsite Purposes.

Area shown thus: ▨ Surface Rights Only reserved for Park Development Purposes. Sec. 39(d) of the Mining Act. File: 79963.

MINING CLAIMS STAKED IN THIS TWP. SUBJECT TO SEC. 110 OF THE MINING ACT.

ONT. DEPT. OF MINES MINING LANDS BR. THIS MAP FOR CHECKING PURPOSES ONLY – MUST NOT BE SOLD.

DATE OF ISSUE JUL 19 1966 ONTARIO DEPT. OF MINES

PLAN NO.- M. 69

DEPARTMENT OF MINES —ONTARIO—

J.P. v. K.

THE TOWNSHIP OF CARDIFF

COUNTY OF HALIBURTON

EASTERN ONTARIO MINING DIVISION

SCALE 1-INCH = 40 CHAINS

Harcourt Twp.

Herschel Twp.

Monmouth Twp.

Faraday Twp.

Anstruther Twp.

Chandos Twp.

CON. XXII

CON. XXI

Surface rights only withdrawn fr. staking Sec. 42 of the Mg Act. File: 19715

Cardiff Lake

Lower Cardiff L.

Hudson Lake

Cope Lake

Deer Lake

Upper Mink Crowe Lake

Mink L.

Monk Lake

Birch L.

North Bay

Paudash Lake

Stringer I.

Joe Bay

Mutter I.

Johnston I.

Ransom Pt.

Kidds Corner

Silent Lake

Little Lowrie L.

Lowrie L.

Mountain L.

Eels Lake

North Eels L.

Big Runway

Huckleberry L.

Jordan Lake

Diamond L.

Highland Grove P.O. & Sta.

CANADIAN NATIONAL RAILWAY

C.N.R.

Cr.

Lectard Cr.

Farrel Cr.

Crowe R.

(North) Crowe (River)

Reg Pl No.-176

Reg Pl No.-358

Reg Pl No.-442

Pinesed

Poudash

Paudash Lake

Hwy 111

Hwy 28

D.N.D. GRAVEL

LEGEND

PATENTED LAND	(P)
CROWN LAND SALE	C.S.
LEASES	(L)
LOCATED LAND	Loc.
LICENSE OF OCCUPATION	L.O
MINING RIGHTS ONLY	M.R.O.
SURFACE RIGHTS ONLY	S.R.O.
ROADS	
IMPROVED ROADS	
KINGS HIGHWAYS	28
RAILWAYS	
POWER LINES	
MARSH OR MUSKEG	
MINES	

NOTES

This Map Is Not To Be Used —FOR SURVEY PURPOSES—

400' Surface Rights Reservation around all lakes and rivers.

For status of summer resort locations shown thus: ▨ ▨

Please contact Dept. of Lands & Forests:

Original shoreline shown thus: ~~~

F.R.I. shoreline shown thus: .....

Patents-Map shoreline shown thus: ~~~

Gravel Reserve shown thus: ▭▭▭

550' Reserve on each side of Highway "28"

66' R/W H.E.P.C. of Ontario.

Surface Rights Only of Lot 32 Con 10 Reserved by Order in Council 2097/56 for Townsite Purposes.

Area shown thus: ▨ Surface Rights Only reserved for Park Development Purposes. Sec 39(d) of the Mining Act File: 79963.

MINING CLAIMS STAKED IN THIS TWP SUBJECT TO SEC. 110 OF THE MINING ACT.

DATE OF ISSUE

JUL 26 1960

ONTARIO DEPT. OF MINES

ONT. DEPT. OF MINES MINING LANDS BR. THIS MAP FOR CHECKING PURPOSES ONLY – MUST NOT BE SOLD.

PLAN NO.- M. 69

DEPARTMENT OF MINES —ONTARIO—.

J.P. v. K.

THE TOWNSHIP OF CARDIFF

COUNTY OF HALIBURTON

EASTERN ONTARIO MINING DIVISION

SCALE: 1-INCH = 40 CHAINS

Harcourt Twp.

Monmouth Twp.

Herschel Twp.

Faraday Twp.

Anstruther Twp.

Chandos Twp.

CON XXII

CON XXI

XXIII XXII XXI XX XIX XVIII XVII XVI XV XIV XIII XII XI X IX VIII VII VI V IV III II I

1 2 3 4 5 6 7 8 9 10 11 12 13 14 15 16 17 18 19 20 21 22 23 24 25 26 27 28 29 30 31 32

A

LEGEND

PATENTED LAND	(P)
CROWN LAND SALE	C.S.
LEASES	(L)
LOCATED LAND	Loc.
LICENSE OF OCCUPATION	L.O.
MINING RIGHTS ONLY	M.R.O.
SURFACE RIGHTS ONLY	S.R.O.
ROADS	
IMPROVED ROADS	
KINGS HIGHWAYS	28
RAILWAYS	
POWER LINES	
MARSH OR MUSKEG	
MINES	

NOTES

This Map Is Not To Be Used —FOR SURVEY PURPOSES—

400' Surface Rights Reservation around all lakes and rivers.

For status of summer resort locations shown thus: ▨ ▨

Please contact Dept. of Lands & Forests:

Original shoreline shown thus: ~~~

F.R.I. shoreline shown thus: ~~~

Patents-Map shoreline shown thus: ~~~

Gravel Reserve shown thus ~~~

550' Reserve on each side of Highway "28"

66' R/W H.E.P.C. of Ontario.

Surface Rights Only of Lot 32 Con.10 Reserved by Order in Council 2097/56 for Townsite Purposes.

Area shown thus: ▨ Surface Rights Only reserved for Park Development Purposes. Sec 39(d) of the Mining Act File: 79963.

MINING CLAIMS STAKED IN THIS TWP. SUBJECT TO SEC 110 OF THE MINING ACT.

ONT. DEPT. OF MINES MINING LANDS BR. THIS MAP FOR CHECKING PURPOSES ONLY – MUST NOT BE SOLD

AUG 1 1956

PLAN NO.– M. 69

DEPARTMENT OF MINES —ONTARIO—

J.P. v. K.

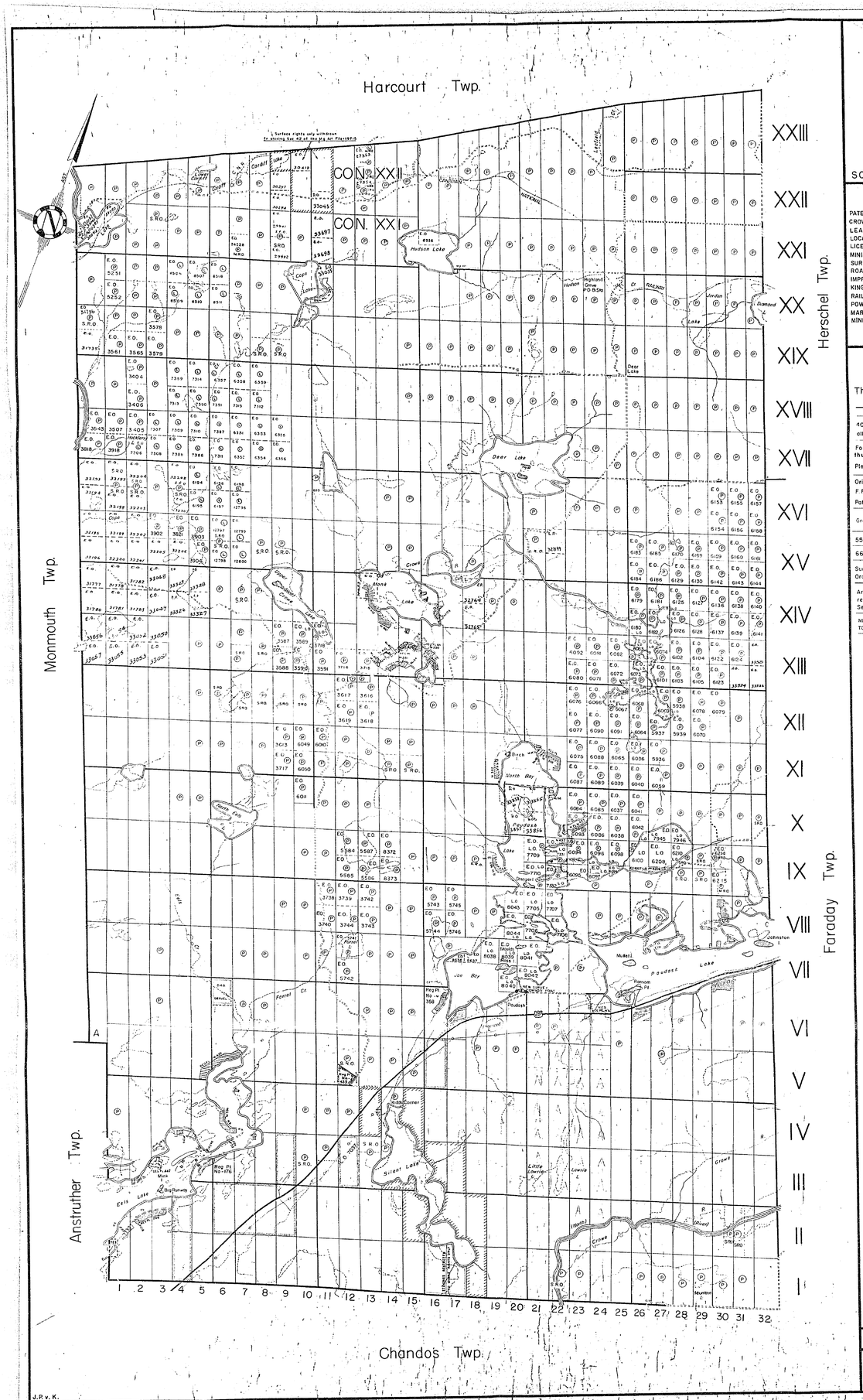

THE TOWNSHIP
OF
CARDIFF
COUNTY OF
HALIBURTON

EASTERN ONTARIO
MINING DIVISION

SCALE: 1-INCH = 40 CHAINS

LEGEND

PATENTED LAND	P
CROWN LAND SALE	C.S.
LEASES	L
LOCATED LAND	Loc.
LICENSE OF OCCUPATION	L.O.
MINING RIGHTS ONLY	M.R.O.
SURFACE RIGHTS ONLY	S.R.O.
ROADS	
IMPROVED ROADS	
KINGS HIGHWAYS	
RAILWAYS	
POWER LINES	
MARSH OR MUSKEG	
MINES	

NOTES

This Map Is Not To Be Used
—FOR SURVEY PURPOSES—

400' Surface Rights Reservation around all lakes and rivers.

For status of summer resort locations shown thus:

Please contact Dept. of Lands & Forests:

Original shoreline shown thus:

F.R.I. shoreline shown thus:

Patents-Map shoreline shown thus:

Gravel Reserve shown thus

550' Reserve on each side of Highway "28"

66' R/W H.E.P.C. of Ontario.

Surface Rights Only of Lot 32 Con.10 Reserved by Order in Council 2097/56 for Townsite Purposes.

Area shown thus: Surface Rights Only reserved for Park Development Purposes. Sec. 39(d) of the Mining Act File: 79963.

MINING CLAIMS STAKED IN THIS TWP SUBJECT TO SEC. 110 OF THE MINING ACT.

DATE OF ISSUE
AUG 29 1966
ONTARIO DEPT. OF MINES

ONT. DEPT. OF MINES
MINING LANDS BR.
THIS MAP FOR CHECKING PURPOSES ONLY – MUST NOT BE SOLD.

PLAN NO.– M. 69

DEPARTMENT OF MINES
—ONTARIO—

J.P.v.K.

THE TOWNSHIP OF CARDIFF

COUNTY OF HALIBURTON

EASTERN ONTARIO MINING DIVISION

SCALE: 1-INCH = 40 CHAINS

Harcourt Twp.

Monmouth Twp.

Herschel Twp.

Faraday Twp.

Anstruther Twp.

Chandos Twp.

CON. XXIII

CON. XXII

CON. XXI

XX

XIX

XVIII

XVII

XVI

XV

XIV

XIII

XII

XI

X

IX

VIII

VII

VI

V

IV

III

II

I

1 2 3 4 5 6 7 8 9 10 11 12 13 14 15 16 17 18 19 20 21 22 23 24 25 26 27 28 29 30 31 32

A

LEGEND

PATENTED LAND	Ⓟ
CROWN LAND SALE	C.S.
LEASES	Ⓛ
LOCATED LAND	Loc.
LICENSE OF OCCUPATION	L.O.
MINING RIGHTS ONLY	M.R.O.
SURFACE RIGHTS ONLY	S.R.O.
ROADS	
IMPROVED ROADS	
KINGS HIGHWAYS	(28)
RAILWAYS	
POWER LINES	
MARSH OR MUSKEG	
MINES	

NOTES

This Map Is Not To Be Used —FOR SURVEY PURPOSES—

400' Surface Rights Reservation around all lakes and rivers

For status of summer resort locations shown thus: Please contact Dept. of Lands & Forests:

Original shoreline shown thus

F.R.I. shoreline shown thus:

Patents - Map shoreline shown thus:

Gravel Reserve shown thus

550' Reserve on each side of Highway "28"

66' R/W H.E.P.C. of Ontario.

Surface Rights Only of Lot 32 Con.10 Reserved by Order in Council 2097/56 for Townsite Purposes

Area shown thus: Surface Rights Only reserved for Park Development Purposes Sec 39(d) of the Mining Act File: 79963

MINING CLAIMS STAKED IN THIS TWP SUBJECT TO SEC. 110 OF THE MINING ACT

DATE OF ISSUE
SEP 29 1969
ONTARIO DEPT. OF MINES

ONT. DEPT. OF MINES
MINING LANDS BR.
THIS MAP FOR CHECKING PURPOSES ONLY – MUST NOT BE SOLD.

PLAN NO.– M. 69

DEPARTMENT OF M
—ONTARIO—

J.P. v. K.

THE TOWNSHIP OF CARDIFF

COUNTY OF HALIBURTON

EASTERN ONTARIO MINING DIVISION

SCALE: 1-INCH = 40 CHAINS

LEGEND

PATENTED LAND	(P)
CROWN LAND SALE	C.S.
LEASES	(L)
LOCATED LAND	Loc.
LICENSE OF OCCUPATION	L.O.
MINING RIGHTS ONLY	M.R.O.
SURFACE RIGHTS ONLY	S.R.O.
ROADS	
IMPROVED ROADS	
KINGS HIGHWAYS	28
RAILWAYS	
POWER LINES	
MARSH OR MUSKEG	
MINES	

NOTES

This Map Is Not To Be Used —FOR SURVEY PURPOSES—

400' Surface Rights Reservation around all lakes and rivers.

For status of summer resort locations shown thus:

Please contact Dept. of Lands & Forests.

Original shoreline shown thus:

F.R.I. shoreline shown thus:

Patents-Map shoreline shown thus:

Gravel Reserve shown thus:

550' Reserve on each side of Highway "28"

66' R/W H.E.P.C. of Ontario.

Surface Rights Only of Lot 32 Con.10 Reserved by Order in Council 2097/56 for Townsite Purposes.

Area shown thus: Surface Rights Only reserved for Park Development Purposes Sec. 39(d) of the Mining Act. File: 79963.

MINING CLAIMS STAKED IN THIS TWP SUBJECT TO SEC. 110 OF THE MINING ACT.

DATE OF ISSUE
NOV 2 1 1956
ONTARIO DEPT. OF MINES

ONT. DEPT. OF MINES
MINING LANDS BR.
THIS MAP FOR CHECKING PURPOSES ONLY – MUST NOT BE SOLD.

PLAN NO.– M. 69

DEPARTMENT OF MINES
—ONTARIO—

Harcourt Twp.

Herschel Twp.

Monmouth Twp.

Faraday Twp.

Anstruther Twp.

Chandos Twp.

CON XXII

CON. XXI

XXIII XXII XXI XX XIX XVIII XVII XVI XV XIV XIII XII XI X IX VIII VII VI V IV III II I

1 2 3 4 5 6 7 8 9 10 11 12 13 14 15 16 17 18 19 20 21 22 23 24 25 26 27 28 29 30 31 32

A

J.P.v.K.

THE TOWNSHIP OF CARDIFF

COUNTY OF HALIBURTON

EASTERN ONTARIO MINING DIVISION

SCALE: 1-INCH = 40 CHAINS

Harcourt Twp.

Herschel Twp.

Monmouth Twp.

Faraday Twp.

Anstruther Twp.

Chandos Twp.

CON XXII

CON. XXI

XXIII XXII XXI XX XIX XVIII XVII XVI XV XIV XIII XII XI X IX VIII VII VI V IV III II I

1 2 3 4 5 6 7 8 9 10 11 12 13 14 15 16 17 18 19 20 21 22 23 24 25 26 27 28 29 30 31 32

A

LEGEND

PATENTED LAND	(P)
CROWN LAND SALE	C.S.
LEASES	(L)
LOCATED LAND	Loc.
LICENSE OF OCCUPATION	L.O.
MINING RIGHTS ONLY	M.R.O.
SURFACE RIGHTS ONLY	S.R.O.
ROADS	
IMPROVED ROADS	
KINGS HIGHWAYS	28
RAILWAYS	
POWER LINES	
MARSH OR MUSKEG	
MINES	

NOTES

This Map Is Not To Be Used —FOR SURVEY PURPOSES—

400' Surface Rights Reservation around all lakes and rivers.

For status of summer resort locations shown thus:

Please contact Dept. of Lands & Forests.

Original shoreline shown thus:

F.R.I. shoreline shown thus:

Patents - Map shoreline shown thus:

Gravel Reserve shown thus:

550' Reserve on each side of Highway "28"

66' R/W H.E.P.C. of Ontario.

Surface Rights Only of Lot 32 Con.10 Reserved by Order in Council 2097/56 for Townsite Purposes.

Area shown thus: Surface Rights Only reserved for Park Development Purposes. Sec. 39(d) of the Mining Act File: 79963.

MINING CLAIMS STAKED IN THIS TWP. SUBJECT TO SEC. 110 OF THE MINING ACT

ONT. DEPT. OF MINES MINING LANDS BR.
THIS MAP FOR CHECKING PURPOSES ONLY – MUST NOT BE SOLD.

DATE OF ISSUE
NOV 14 1966
ONTARIO DEPT. OF MINES

PLAN NO.– M. 69

DEPARTMENT OF MINES
—ONTARIO—

J.P.v.K.

THE TOWNSHIP OF CARDIFF

COUNTY OF HALIBURTON

EASTERN ONTARIO MINING DIVISION

SCALE: 1-INCH = 40 CHAINS

Harcourt Twp.

Herschel Twp.

Monmouth Twp.

Faraday Twp.

Anstruther Twp.

Chandos Twp.

CON. XXII

CON. XXI

XXIII XXII XXI XX XIX XVIII XVII XVI XV XIV XIII XII XI X IX VIII VII VI V IV III II I

A

1 2 3 4 5 6 7 8 9 10 11 12 13 14 15 16 17 18 19 20 21 22 23 24 25 26 27 28 29 30 31 32

LEGEND

PATENTED LAND	(P)
CROWN LAND SALE	C.S.
LEASES	(L)
LOCATED LAND	Loc.
LICENSE OF OCCUPATION	L.O.
MINING RIGHTS ONLY	M.R.O.
SURFACE RIGHTS ONLY	S.R.O.
ROADS	
IMPROVED ROADS	
KINGS HIGHWAYS	28
RAILWAYS	
POWER LINES	
MARSH OR MUSKEG	
MINES	

NOTES

This Map Is Not To Be Used —FOR SURVEY PURPOSES—

400' Surface Rights Reservation around all lakes and rivers.

For status of summer resort locations shown thus: Please contact Dept. of Lands & Forests:

Original shoreline shown thus:

F.R.I. shoreline shown thus:

Patents - Map shoreline shown thus:

Gravel Reserve shown thus:

550' Reserve on each side of Highway "28"

66' R/W H.E.P.C. of Ontario.

Surface Rights Only of Lot 32 Con.10 Reserved by Order in Council 2097/56 for Townsite Purposes.

Area shown thus: Surface Rights Only reserved for Park Development Purposes. Sec. 39(d) of the Mining Act File: 79963.

MINING CLAIMS STAKED IN THIS TWP. SUBJECT TO SEC. 110 OF THE MINING ACT.

DATE OF ISSUE
DEC 1 1958
ONTARIO DEPT. OF MINES

ONT. DEPT. OF MINES
MINING LANDS BR.
THIS MAP FOR CHECKING PURPOSES ONLY – MUST NOT BE SOLD.

PLAN NO.- M. 69

DEPARTMENT OF MINES
—ONTARIO—

J.P.v.K.

Harcourt Twp.

Monmouth Twp.

Herschel Twp.

Faraday Twp.

Anstruther Twp.

Chandos Twp.

Surface rights only withdrawn fr. staking Sec 42 of the Mg. Act File #19715

CON. XXII

CON. XXI

XXIII XXII XXI XX XIX XVIII XVII XVI XV XIV XIII XII XI X IX VIII VII VI V IV III II I

A

1 2 3 4 5 6 7 8 9 10 11 12 13 14 15 16 17 18 19 20 21 22 23 24 25 26 27 28 29 30 31 32

Lower Cardiff Lake · Cardiff Cr. · Cardiff Lake · Hocken Lake · Cope Lake · Hudson Lake · Lecfield Cr. · Highland Grove P.O. & Sta. · Jordan Lake · Diamond L. · Deer Lake · Crowe R. · Cub L. · Monk Lake · Upper Mast Crowe Lake · Huckleberry L. · Birch · North Bay · Paudash Lake · Mullet I. · Joe Bay · Johnston · Ransom Pt. · Pinesseed L. · Kidds Corner · Silent Lake · Little Lowrie L. · Lowrie L. · Mink L. · Big Runway · Eels Lake · North Eels Cr. · Eels Cr. · Farrel Cr. · Farrel L. · Mountain L. · Crowe (North) R. (River) · Crowe Grove · Deer Lake · Hudson · Jordan · Lake · Paudash · Lake · Crowe · Grove · Lake · Lake · Lake

Harcourt Twp.

Herschel Twp.

Monmouth Twp.

Faraday Twp.

Anstruther Twp.

Chandos Twp.

Surface rights only withdrawn for staking Sec. 42 of the Mg. Act. File: 19715

CON. XXII

CON. XXI

Hudson Lake

Deer Lake

Monk Lake

Upper Southern Crowe Lake

North Eels Lake

Eels Lake

Silent Lake

Big Runway Mink L.

Kidds Corner

Johnston I.

Mutert I.

Paudash Lake

Joe Bay

Ransom Pt

Pinegrove

Birch L.

North Bay

Stringer L.

Jordan Lake

Diamond L.

Deer Lake

Lower Cardiff

Cardiff Lake

Cope Lake

Cub L.

Crowe R.

Lecteig Cr.

Cardiff Cr.

Farrel Cr.

Crowe R. (North)

Crowe R. (River)

Paudash

Growe

Mountain L.

Reg. Pl. No. 176

Reg. Pl. No. 358

Reg. Pl. No. 432

Reg. Pl. No. 433

C.N.R.

CANADIAN NATIONAL RAILWAY

Highland Grove P.O. & Sta.

Hwy 28

STANDING RESTRICTED TO MINING RIGHTS ONLY

NEW SURVEY CROWN POST

THE TOWNSHIP OF

CARDIFF

COUNTY OF HALIBURTON

EASTERN ONTARIO MINING DIVISION

SCALE: 1-INCH = 40 CHAINS

E.O. 34821

LEGEND

PATENTED LAND	(P)
GROWN LAND SALE	C.S.
LEASES	(L)
LOCATED LAND	L.L.
LICENSE OF OCCUPATION	L.O.
MINING RIGHTS ONLY	M.R.O.
SURFACE RIGHTS ONLY	S.R.O.
ROADS	
IMPROVED ROADS	
KINGS HIGHWAYS	28
RAILWAYS	
POWER LINES	
MARSH OR MUSKEG	
MINES	

NOTES

This Map Is Not To Be Used —FOR SURVEY PURPOSES—

400' Surface Rights Reservation around all lakes and rivers.

For status of summer resort locations shown thus: Please contact Dept. of Lands & Forests:

Original shoreline shown thus:

F.R.I. shoreline shown thus:

Patents-Map shoreline shown thus:

Gravel Reserve shown thus:

550' Reserve on each side of Highway "28"

66' R/W H.E.P.C. of Ontario.

Surface Rights Only of Lot 32 Con 10 Reserved by Order in Council 2097/56 for Townsite Purposes.

Area shown thus: Surface Rights Only reserved for Park Development Purposes. Sec. 39(d) of the Mining Act File: 79963.

MINING CLAIMS STAKED IN THIS TWP SUBJECT TO SEC. 110 OF THE MINING ACT.

ONT. DEPT. OF MINES MINING LANDS BR. THIS MAP FOR CHECKING PURPOSES ONLY – MUST NOT BE SOLD.

DATE OF ISSUE MAY 1 1967 ONTARIO DEPT. OF MINES

PLAN NO.- M. 69

DEPARTMENT OF MINES —ONTARIO—

J.P. v. K.

THE TOWNSHIP OF CARDIFF

COUNTY OF HALIBURTON

EASTERN ONTARIO MINING DIVISION

SCALE: 1-INCH = 40 CHAINS

Harcourt Twp.

Herschel Twp.

Monmouth Twp.

Faraday Twp.

Anstruther Twp.

Chandos Twp.

CON XXII

CON XXI

CON XX

CON XIX

CON XVIII

CON XVII

CON XVI

CON XV

CON XIV

CON XIII

CON XII

CON XI

CON X

CON IX

CON VIII

CON VII

CON VI

CON V

CON IV

CON III

CON II

CON I

Surface rights only withdrawn fr staking Sec 42 of the Mg Act File-19715

Hudson Lake

Deer Lake

Upper Wood Crowe Lake

Monk Lake

Crowe R.

Cub L.

Hudson

Highland Grove P.O. & Sta

Jordan Lake

Diamond L.

Leggett Cr.

Lower Cardiff

Cardiff Lake

Cardiff Cr.

C.N.R.

CANADIAN NATIONAL RAILWAY

Huckleberry L.

Cape Lake

Birch L.

North Bay

Paudash L.

Stringer L.

Joe Bay

Paudash Lake

Ransom Pt.

Johnston L.

Mullen L.

Pinewood

Kidds Corner

Silent Lake

Eels Lake

Big Runway

Mink L.

Farrel L.

Farrel Cr.

North Eels L.

Crowe (North) R.

Crowe (River)

Mountain L.

Lowrie Little Lowrie

Reg Pl No-176

Reg Pl No-358

Reg Pl No-433

Reg Pl No-432

Reg Pl No-442

NEW SURVEY COMPLETED

DND GRAVEL

ELEVATIONS RESTRICTED TO SURFACE RIGHTS ONLY

LEGEND

PATENTED LAND	(P)
GROWN LAND SALE	C.S.
LEASES	(L)
LOCATED LAND	Loc.
LICENSE OF OCCUPATION	L.O.
MINING RIGHTS ONLY	M.R.O.
SURFACE RIGHTS ONLY	S.R.O.
ROADS	
IMPROVED ROADS	
KINGS HIGHWAYS	28
RAILWAYS	
POWER LINES	
MARSH OR MUSKEG	
MINES	

NOTES

This Map Is Not To Be Used —FOR SURVEY PURPOSES—

400' Surface Rights Reservation around all lakes and rivers.

For status of summer resort locations shown thus:

Please contact Dept. of Lands & Forests:

Original shoreline shown thus:

F.R.I. shoreline shown thus:

Patents-Map shoreline shown thus:

Gravel Reserve shown thus:

550' Reserve on each side of Highway "28"

66' R/W H.E.P.C. of Ontario.

Surface Rights Only of Lot 32 Con.10 Reserved by Order in Council 2097/56 for Townsite Purposes.

Area shown thus: Surface Rights Only reserved for Park Development Purposes. Sec. 39(d) of the Mining Act. File: 79963.

MINING CLAIMS STAKED IN THIS TWP SUBJECT TO SEC. 110 OF THE MINING ACT.

ONT. DEPT OF MINES
MINING LANDS BR.
THIS MAP FOR CHECKING PURPOSES ONLY - MUST NOT BE SOLD.

DATE OF ISSUE
MAY 8 1967
ONTARIO DEPT. OF MINES

PLAN NO.- M. 69

DEPARTMENT OF MINES
—ONTARIO—

J.P.v.K.

THE TOWNSHIP
OF E 35536

CARDIFF

COUNTY OF
HALIBURTON

EASTERN ONTARIO
MINING DIVISION

SCALE: 1-INCH = 40 CHAINS

LEGEND

PATENTED LAND	(P)
CROWN LAND SALE	C.S.
LEASES	(L)
LOCATED LAND	Loc.
LICENSE OF OCCUPATION	L.O.
MINING RIGHTS ONLY	M.R.O.
SURFACE RIGHTS ONLY	S.R.O.
ROADS	
IMPROVED ROADS	
KINGS HIGHWAYS	28
RAILWAYS	
POWER LINES	
MARSH OR MUSKEG	
MINES	

NOTES

This Map Is Not To Be Used
--FOR SURVEY PURPOSES--

400' Surface Rights Reservation around all lakes and rivers

For status of summer resort locations shown thus: Please contact Dept. of Lands & Forests:

Original shoreline shown thus:

F.R.I. shoreline shown thus:

Patents - Map shoreline shown thus:

Gravel Reserve shown thus

550' Reserve on each side of Highway "28"

66' R/W H.E.P.C. of Ontario.

Surface Rights Only of Lot 32 Con IO Reserved by Order in Council 2097/56 for Townsite Purposes

Area shown thus: Surface Rights Only reserved for Park Development Purposes. Sec. 39(d) of the Mining Act File: 79963

MINING CLAIMS STAKED IN THIS TWP SUBJECT TO SEC. 110 OF THE MINING ACT.

DATE OF ISSUE
JUN 20 1967
ONTARIO DEPT. OF MINES

ONT. DEPT. OF MINES
MINING LANDS BR.
THIS MAP FOR CHECKING
PURPOSES ONLY - MUST
NOT BE SOLD.

PLAN NO. - M. 69

DEPARTMENT OF MINES
—ONTARIO—

Harcourt Twp.

Herschel Twp.

Monmouth Twp.

Faraday Twp.

Anstruther Twp.

Chandos Twp.

CON. XXIII

CON. XXII

CON. XXI

XXIII XXII XXI XX XIX XVIII XVII XVI XV XIV XIII XII XI X IX VIII VII VI V IV III II I

1 2 3 4 5 6 7 8 9 10 11 12 13 14 15 16 17 18 19 20 21 22 23 24 25 26 27 28 29 30 31 32

Surface rights only withdrawn from staking Sec. 42 of the M.g Act File: 19715

Hudson Lake

Deer Lake

Monk Lake

Upper Crowe Lake

Cope Lake

Lower Cardiff L.

Cardiff Lake

Doore Pusey Lake

Huckleberry L.

North Eels L.

Eels Lake

Big Runway Mink L.

Silent Lake

Crowe R.

Cub L.

Paudash Lake

Joe Bay

Farrell Cr.

Birch Lake

Stingert L.

Jordan Lake

Diamond L.

Deer Lake Cr.

Ladies L.

Hudson Highland Grove P.O. & Sta.

CANADIAN NATIONAL RAILWAY

C.N.R.

Reg Pl No-176

Reg Pl No-M 358

Kidds Corner

Ransom Pl

Johnston

Mullett

Birch

North Bay

Little Cowrie L.

Lower

Crowe

(North) Crowe (River)

Mountain L.

Deer Lake

Gravel

Stoney Lake

Paudash

J.P.v.K.

THE TOWNSHIP OF CARDIFF

COUNTY OF HALIBURTON

EASTERN ONTARIO MINING DIVISION

SCALE: 1-INCH = 40 CHAINS

LEGEND

PATENTED LAND	(P)
CROWN LAND SALE	C.S.
LEASES	(L)
LOCATED LAND	Loc.
LICENSE OF OCCUPATION	L.O.
MINING RIGHTS ONLY	M.R.O.
SURFACE RIGHTS ONLY	S.R.O.
ROADS	
IMPROVED ROADS	
KINGS HIGHWAYS	28
RAILWAYS	
POWER LINES	
MARSH OR MUSKEG	
MINES	

NOTES

This Map Is Not To Be Used —FOR SURVEY PURPOSES—

400' Surface Rights Reservation around all lakes and rivers.

For status of summer resort locations shown thus: ▨ ▨

Please contact Dept. of Lands & Forests:

Original shoreline shown thus: ~~~

F.R.I. shoreline shown thus: ·····

Patents-Map shoreline shown thus: ~·~·~

Gravel Reserve shown thus: ═══

550' Reserve on each side of Highway "28"

66' R/W H.E.P.C. of Ontario.

Surface Rights Only of Lot 32 Con.10 Reserved by Order in Council 2097/56 for Townsite Purposes.

Area shown thus: ////// Surface Rights Only reserved for - Park Development Purposes. Sec. 39(d) of the Mining Act. File: 79963.

MINING CLAIMS STAKED IN THIS TWP. SUBJECT TO SEC. 110 OF THE MINING ACT.

DATE OF ISSUE
JUL 18 1967
ONTARIO DEPT. OF MINES

ONT. DEPT. OF MINES
MINING LANDS BR.
THIS MAP FOR CHECKING PURPOSES ONLY — MUST NOT BE SOLD.

PLAN NO.- M. 69

DEPARTMENT OF MINES
—ONTARIO—

Harcourt Twp.

Monmouth Twp.

Herschel Twp.

Faraday Twp.

Anstruther Twp.

Chandos Twp.

CON. XXII

CON. XXI

XXIII XXII XXI XX XIX XVIII XVII XVI XV XIV XIII XII XI X IX VIII VII VI V IV III II I

1 2 3 4 5 6 7 8 9 10 11 12 13 14 15 16 17 18 19 20 21 22 23 24 25 26 27 28 29 30 31 32

Surface rights only withdrawn for staking Sec 42 of the Mg Act File:19715

Hudson Lake

Deer Lake

Monk Lake

Crowe Lake

Paudash Lake

Eels Lake

Silent Lake

Lowrie Lake

Stringer Lake

Birch Lake

Kidds Corner

Reg Pl No.-176

Reg Pl No.-358

Big Runway

Pinesseed

Johnston I.

Ransom Pl

Mountain

Joe Bay

Crowe R. (North)

Crowe R. (River)

J.P.v.K.

THE TOWNSHIP OF CARDIFF

COUNTY OF HALIBURTON

EASTERN ONTARIO MINING DIVISION

SCALE: 1-INCH = 40 CHAINS

LEGEND

PATENTED LAND	(P)
CROWN LAND SALE	C.S.
LEASES	(L)
LOCATED LAND	Loc.
LICENSE OF OCCUPATION	L.O.
MINING RIGHTS ONLY	M.R.O.
SURFACE RIGHTS ONLY	S.R.O.
ROADS	
IMPROVED ROADS	
KINGS HIGHWAYS	28
RAILWAYS	
POWER LINES	
MARSH OR MUSKEG	
MINES	

NOTES

This Map Is Not To Be Used —FOR SURVEY PURPOSES—

400' Surface Rights Reservation around all lakes and rivers

For status of summer resort locations shown thus: [illegible]

Please contact Dept of Lands & Forests:

Original shoreline shown thus

F.R.I. shoreline shown thus

Patents - Map shoreline shown thus:

Gravel Reserve shown thus

550' Reserve on each side of Highway "28"

66' R/W H.E.P.C. of Ontario.

Surface Rights Only of Lot 32 Con 10 Reserved by Order in Council 2097/56 for Townsite Purposes

Area shown thus: ////// Surface Rights Only reserved for Park Development Purposes. Sec 39(d) of the Mining Act File: 79963.

MINING CLAIMS STAKED IN THIS TWP SUBJECT TO SEC 110 OF THE MINING ACT.

DATE OF ISSUE
AUG 3 1967
ONTARIO DEPT. OF MINES

ONT. DEPT. OF MINES
MINING LANDS BR.
THIS MAP FOR CHECKING PURPOSES ONLY – MUST NOT BE SOLD.

PLAN NO.– M. 69

DEPARTMENT OF MINES
—ONTARIO—

Harcourt Twp.

Herschel Twp.

Monmouth Twp.

Faraday Twp.

Anstruther Twp.

Chandos Twp.

CON XXII

CON. XXI

Surface rights only withdrawn from staking Sec. 42 of the M & S Act File-19715

XXIII XXII XXI XX XIX XVIII XVII XVI XV XIV XIII XII XI X IX VIII VII VI V IV III II I

1 2 3 4 5 6 7 8 9 10 11 12 13 14 15 16 17 18 19 20 21 22 23 24 25 26 27 28 29 30 31 32

A

J.P.v.K.

THE TOWNSHIP OF CARDIFF

COUNTY OF HALIBURTON

EASTERN ONTARIO MINING DIVISION

SCALE: 1-INCH = 40 CHAINS

Harcourt Twp.

Herschel Twp.

Monmouth Twp.

Faraday Twp.

Anstruther Twp.

Chandos Twp.

CON XXII

CON. XXI

XXIII XXII XXI XX XIX XVIII XVII XVI XV XIV XIII XII XI X IX VIII VII VI V IV III II I

1 2 3 4 5 6 7 8 9 10 11 12 13 14 15 16 17 18 19 20 21 22 23 24 25 26 27 28 29 30 31 32

Surface rights only withdrawn from staking Sec. 42 of the Mg Act File: 19715

Hudson Lake

Deer Lake

Paudash Lake

Crowe R.

Cub L.

Monk Lake

Upper Crowe Lake

Silent Lake

Joe Bay

Mullet I.

Ransom Pl.

Kidds Corner

Reg Pl No-176

Big Runway

Mink

Reg Pl No-358

Cardiff Lake

Lower Cardiff

Dark Pusey Lake

Cope Lake

Huckleberry L.

North Eels

Eels Lake

Farrel Cr.

Pineseed

Birch

North Bay

Stringer L.

Highland Grove P.O. & Sta.

Hudson

Jordan Lake

Diamond L.

Deer Lake

Mountain L.

Johnston

Lectard Cr.

C.N.R.

CANADIAN NATIONAL RAILWAY

Crowe (North) (River)

Paudash

Eels

Cr.

Cardiff

Lake

Cope

Lake

Huckleberry L.

Eels Lake

Farrel Cr.

Pineseed

Birch

North Bay

Stringer L.

Highland Grove P.O. & Sta.

Hudson

Jordan Lake

Diamond L.

Deer Lake

Mountain L.

Johnston

Lectard Cr.

C.N.R.

CANADIAN NATIONAL RAILWAY

Crowe (North) (River)

Paudash

Eels

Cr.

LEGEND

PATENTED LAND	(P)
CROWN LAND SALE	C.S.
LEASES	(L)
LOCATED LAND	Loc.
LICENSE OF OCCUPATION	L.O.
MINING RIGHTS ONLY	M.R.O.
SURFACE RIGHTS ONLY	S.R.O.
ROADS	
IMPROVED ROADS	
KINGS HIGHWAYS	28
RAILWAYS	
POWER LINES	
MARSH OR MUSKEG	
MINES	

NOTES

This Map Is Not To Be Used —FOR SURVEY PURPOSES—

400' Surface Rights Reservation around all lakes and rivers.

For status of summer resort locations shown thus:

Please contact Dept. of Lands & Forests.

Original shoreline shown thus:

F.R.I. shoreline shown thus:

Patents-Map shoreline shown thus:

Gravel Reserve shown thus

550' Reserve on each side of Highway "28"

66' R/W H.E.P.C. of Ontario.

Surface Rights Only of Lot 32 Con.10 Reserved by Order in Council 2097/56 for Townsite Purposes

Area shown thus: Surface Rights Only reserved for Park Development Purposes. Sec. 39(d) of the Mining Act File: 79963.

MINING CLAIMS STAKED IN THIS TWP SUBJECT TO SEC. 110 OF THE MINING ACT

ONT. DEPT. OF MINES
MINING LANDS BR.
THIS MAP FOR CHECKING PURPOSES ONLY — MUST NOT BE SOLD.

DATE OF ISSUE
JUN 28 1967
ONT. DEPT. OF MINES

PLAN NO.- M. 69

DEPARTMENT OF MINES
—ONTARIO—

J.P.v.K.

THE TOWNSHIP OF CARDIFF

COUNTY OF HALIBURTON

EASTERN ONTARIO MINING DIVISION

SCALE: 1-INCH = 40 CHAINS

Harcourt Twp.

Monmouth Twp.

Herschel Twp.

Faraday Twp.

Anstruther Twp.

Chandos Twp.

CON XXII

CON XXI

XXIII XXII XXI XX XIX XVIII XVII XVI XV XIV XIII XII XI X IX VIII VII VI V IV III II I

1 2 3 4 5 6 7 8 9 10 11 12 13 14 15 16 17 18 19 20 21 22 23 24 25 26 27 28 29 30 31 32

A

Surface rights only withdrawn by etching Sec 42 of the Mg Act File: 19715

Hudson Lake

Deer Lake

Monk Lake

Paudash Lake

Joe Bay

Silent Lake

Kidder Corner

Birch

Jordan Lake

Diamond

Johnston I.

Muskrat Pusey Lake

Cardiff Lake

Eels Lake

Farrel L.

Minks Lake

Big Runway

North Eels L.

Crowe R.

Lower Cardiff

Cardiff Cr.

Monk Creek

Hudson

Highland Grove P.O. & Sta.

Deer Lake

Paudash

Pine seed

Ransom Pl

Mouldy Pass I

Mouldy Pass II

Little Lowrie

Lowrie

Stringer L.

Reg Pl No. 358

Reg Pl No. 176

Reg Pl No. 433

PROP. REG PLANS North Bay

NEW SURVEY CONNECTIONS

RES. RELEASED

C.N.R.

CANADIAN NATIONAL

RAILWAY

Loobeys Cr.

Mountain

(North) Crowe R.

(River)

DHO GRAVEL

STRONGLY RESTRICTED FOR MINING PURPOSES ONLY

Surface Rights Only Reserved for Park Development Purposes Sec. 39(d) of the Mining Act. File: 79963.

LEGEND

PATENTED LAND	(P)
CROWN LAND SALE	C.S.
LEASES	(L)
LOCATED LAND	Loc.
LICENSE OF OCCUPATION	L.O.
MINING RIGHTS ONLY	M.R.O.
SURFACE RIGHTS ONLY	S.R.O.
ROADS	
IMPROVED ROADS	
KINGS, HIGHWAYS	28
RAILWAYS	
POWER LINES	
MARSH OR MUSKEG	
MINES	

NOTES

This Map Is Not To Be Used —FOR SURVEY PURPOSES—

400' Surface Rights Reservation around all lakes and rivers.

For status of summer resort locations shown thus: , Please contact Dept. of Lands & Forests:

Original shoreline shown thus:

F.R.I. shoreline shown thus:

Patents-Map shoreline shown thus:

Gravel Reserve shown thus:

550' Reserve on each side of Highway "28"

66' R/W H.E.P.C. of Ontario.

Surface Rights Only of Lot 32 Con.10 Reserved by Order in Council 2097/56 for Townsite Purposes.

Area shown thus: Surface Rights Only reserved for Park Development Purposes. Sec. 39(d) of the Mining Act. File: 79963.

MINING CLAIMS STAKED IN THIS TWP SUBJECT TO SEC 110 OF THE MINING ACT.

ONT. DEPT. OF MINES MINING LANDS BR. THIS MAP FOR CHECKING PURPOSES ONLY – MUST NOT BE SOLD.

DATE OF ISSUE MAY 16 1968 ONTARIO DEPT. OF MINES

PLAN NO. – M. 69

DEPARTMENT OF MINES —ONTARIO—

J.P. v. K.

THE TOWNSHIP OF CARDIFF

COUNTY OF HALIBURTON

EASTERN ONTARIO MINING DIVISION

SCALE: 1-INCH = 40 CHAINS

LEGEND

PATENTED LAND	(P)
CROWN LAND SALE	C.S.
LEASES	(L)
LOCATED LAND	Loc.
LICENSE OF OCCUPATION	L.O
MINING RIGHTS ONLY	M.R.O.
SURFACE RIGHTS ONLY	S.R.O
ROADS	
IMPROVED ROADS	
KINGS HIGHWAYS	28
RAILWAYS	
POWER LINES	
MARSH OR MUSKEG	
MINES	

NOTES

This Map Is Not To Be Used —FOR SURVEY PURPOSES—

400' Surface Rights Reservation around all lakes and rivers.

For status of summer resort locations shown thus:

Please contact Dept. of Lands & Forests:

Original shoreline shown thus:

F.R.I. shoreline shown thus:

Patents - Map shoreline shown thus:

Gravel Reserve shown thus:

550' Reserve on each side of Highway "28"

66' R/W H.E.P.C. of Ontario.

Surface Rights Only of Lot 32 Con.10 Reserved by Order in Council 2097/56 for Townsite Purposes.

Area shown thus: Surface Rights Only reserved for Park Development Purposes Sec. 39(d) of the Mining Act. File: 79963.

MINING CLAIMS STAKED IN THIS TWP SUBJECT TO SEC 110 OF THE MINING ACT

PLAN NO. – M. 69

DEPARTMENT OF MINES
—ONTARIO—

Harcourt Twp.

Monmouth Twp.

Faraday - Twp.

Anstruther Twp.

Chandos Twp.

CON XXII

CON. XXI

XXIII XXII XXI XX XIX XVIII XVII XVI XV XIV XIII XII XI X IX VIII VII VI V IV III II I

1 2 3 4 5 6 7 8 9 10 11 12 13 14 15 16 17 18 19 20 21 22 23 24 25 26 27 28 29 30 31 32

Surface rights only withdrawn from staking Sec. 42 of the Mg Act File: 19719

Cardiff Lake

Lower Cardiff

Cardiff Cr.

Lochaber

Canadian National Railway

Hudson Lake

Highland Grove P.O. & Sta.

Hudson

Jordan Lake

Diamond L.

Deer Lake

Crowe Cub L.

Monk Lake

Turner Beechwood Crowe Lake

Reg. Plan No. 830

Reg. Plan No. 831

Prop. Reg. Plans North Bay

North Cats L.

Paudash Lake

Joe Bay

Ransom Pl.

Johnston I.

Mullet I.

Pinesood

Kidds Corner

Silent Lake

Stringer L.

Big Runway

Mink L.

Reg. Pl. No. 176

Reg. Pl. No. 358

Gravel Pit

Mountain

ORIGINAL – VERY POOR QUALITY

THE TOWNSHIP OF CARDIFF

COUNTY OF HALIBURTON

EASTERN ONTARIO MINING DIVISION

SCALE: 1-INCH = 40 CHAINS

Harcourt Twp.

Monmouth Twp.

Herschel Twp.

Faraday Twp.

Anstruther Twp.

Chandos Twp.

CON XXII

CON. XXI

XXIII XXII XXI XX XIX XVIII XVII XVI XV XIV XIII XII XI X IX VIII VII VI V IV III II I

1 2 3 4 5 6 7 8 9 10 11 12 13 14 15 16 17 18 19 20 21 22 23 24 25 26 27 28 29 30 31 32

A B C

Surface rights only withdrawn fr staking Sec 42 of the Mg Act File 19715

LEGEND

PATENTED LAND	(P)
CROWN LAND SALE	C.S.
LEASES	(L)
LOCATED LAND	Loc.
LICENSE OF OCCUPATION	L.O.
MINING RIGHTS ONLY	M.R.O.
SURFACE RIGHTS ONLY	S.R.O.
ROADS	
IMPROVED ROADS	
KINGS, HIGHWAYS	28
RAILWAYS	
POWER LINES	
MARSH OR MUSKEG	
MINES	

NOTES

This Map Is Not To Be Used —FOR SURVEY PURPOSES—

400' Surface Rights Reservation around all lakes and rivers

For status of summer resort locations shown thus: , Please contact Dept. of Lands & Forests:

Original shoreline shown thus:

F.R.I. shoreline shown thus:

Patents-Map shoreline shown thus:

Gravel Reserve shown thus

550' Reserve on each side of Highway "28"

66' R/W H.E.P.C. of Ontario.

Surface Rights Only of Lot 32 Con.10 Reserved by Order in Council 2097/56 for Townsite Purposes.

Area shown thus: Surface Rights Only reserved for - Park Development Purposes. Sec. 39(d) of the Mining Act. File: 79963.

MINING CLAIMS STAKED IN THIS TWP SUBJECT TO SEC 110 OF THE MINING ACT.

ONT. DEPT. OF MINES MINING LANDS BR. THIS MAP FOR CHECKING PURPOSES ONLY – MUST NOT BE SOLD.

JUN 13 1958

PLAN NO. – M. 69

DEPARTMENT OF MINES —ONTARIO—

J.P.v.K.

THE TOWNSHIP OF CARDIFF

COUNTY OF HALIBURTON

EASTERN ONTARIO MINING DIVISION

SCALE: 1-INCH = 40 CHAINS

Harcourt Twp.

Monmouth Twp.

Herschel Twp.

Faraday Twp.

Anstruther Twp.

Chandos Twp.

CON XXII

CON. XXI

XXIII XXII XXI XX XIX XVIII XVII XVI XV XIV XIII XII XI X IX VIII VII VI V IV III II I

1 2 3 4 5 6 7 8 9 10 11 12 13 14 15 16 17 18 19 20 21 22 23 24 25 26 27 28 29 30 31 32

A

Surface rights only withdrawn Pr staking Sec 42 of the Mg Act File 79713

LEGEND

PATENTED LAND	(P)
CROWN LAND SALE	C.S.
LEASES	(L)
LOCATED LAND	Loc.
LICENSE OF OCCUPATION	L.O.
MINING RIGHTS ONLY	M.R.O.
SURFACE RIGHTS ONLY	S.R.O.
ROADS	
IMPROVED ROADS	
KINGS, HIGHWAYS	28
RAILWAYS	
POWER LINES	
MARSH OR MUSKEG	
MINES	

NOTES

This Map Is Not To Be Used —FOR SURVEY PURPOSES—

400' Surface Rights Reservation around all lakes and rivers.

For status of summer resort locations shown thus:

Please contact Dept. of Lands & Forests:

Original shoreline shown thus:

F.R.I. shoreline shown thus:

Patents - Map shoreline shown thus:

Gravel Reserve shown thus:

550' Reserve on each side of Highway "28"

66' R/W H.E.P.C. of Ontario.

Surface Rights Only of Lot 32 Con.10 Reserved by Order in Council 2097/56 for Townsite Purposes.

Area shown thus: Surface Rights Only reserved for Park Development Purposes. Sec. 39(d) of the Mining Act. File: 79963.

MINING CLAIMS STAKED IN THIS TWP SUBJECT TO SEC 110 OF THE MINING ACT.

ISSUE MAR 12 1968 OF MINES

ONT. DEPT. OF MINES MINING LANDS BR. THIS MAP FOR CHECKING PURPOSES ONLY – MUST NOT BE SOLD.

PLAN NO. – M. 69

DEPARTMENT OF MINES —ONTARIO—

J.P.v.K.

THE TOWNSHIP OF CARDIFF

COUNTY OF HALIBURTON

EASTERN ONTARIO MINING DIVISION

SCALE: 1-INCH = 40 CHAINS

Co 33174 To Plan

LEGEND

PATENTED LAND	Ⓟ
CROWN LAND SALE	C.S.
LEASES	Ⓛ
LOCATED LAND	Loc.
LICENSE OF OCCUPATION	L.O.
MINING RIGHTS ONLY	M.R.O.
SURFACE RIGHTS ONLY	S.R.O.
ROADS	
IMPROVED ROADS	
KINGS. HIGHWAYS	28
RAILWAYS	
POWER LINES	
MARSH OR MUSKEG	
MINES	

NOTES

This Map Is Not To Be Used —FOR SURVEY PURPOSES—

400' Surface Rights Reservation around all lakes and rivers

For status of summer resort locations shown thus: , Please contact Dept. of Lands & Forests:

Original shoreline shown thus:

F.R.I. shoreline shown thus:

Patents - Map shoreline shown thus:

Gravel Reserve shown thus:

550' Reserve on each side of Highway "28"

66' R/W H.E.P.C. of Ontario.

Surface Rights Only of Lot 32 Con.10 Reserved by Order in Council 2097/56 for Townsite Purposes.

Area shown thus: ////// Surface Rights Only reserved for Park Development Purposes. Sec. 39(d) of the Mining Act File: 79963.

MINING CLAIMS STAKED IN THIS TWP SUBJECT TO SEC 110 OF THE MINING ACT.

ONT. DEPT. OF MINES MINING LANDS BR. THIS MAP FOR CHECKING PURPOSES ONLY. — MUST NOT BE SOLD.

DATE OF ISSUE FEB 2 1968 ONTARIO DEPT. OF MINES

PLAN NO.- M. 69

DEPARTMENT OF MINES —ONTARIO

Harcourt Twp.

Monmouth Twp.

Herschel Twp.

Faraday Twp.

Anstruther Twp.

Chandos Twp.

CON. XXII

CON. XXI

Surface rights only withdrawn fr staking Sec 42 of the Mg Act. File: 19715

XXIII XXII XXI XX XIX XVIII XVII XVI XV XIV XIII XII XI X IX VIII VII VI V IV III II I

1 2 3 4 5 6 7 8 9 10 11 12 13 14 15 16 17 18 19 20 21 22 23 24 25 26 27 28 29 30 31 32

J.P. v. K.

THE TOWNSHIP OF CARDIFF

COUNTY OF HALIBURTON

EASTERN ONTARIO MINING DIVISION

SCALE: 1-INCH = 40 CHAINS

Harcourt Twp.

Monmouth Twp.

Herschel Twp.

Faraday Twp.

Anstruther Twp.

Chandos Twp

CON. XXIII

CON. XXII

CON. XXI

CON. XX

CON. XIX

CON. XVIII

CON. XVII

CON. XVI

CON. XV

CON. XIV

CON. XIII

CON. XII

CON. XI

CON. X

CON. IX

CON. VIII

CON. VII

CON. VI

CON. V

CON. IV

CON. III

CON. II

CON. I

1 2 3 4 5 6 7 8 9 10 11 12 13 14 15 16 17 18 19 20 21 22 23 24 25 26 27 28 29 30 31 32

Surface rights only withdrawn fr staking Sec 42 of the Mg Act File#19715

Cardiff

Lower Cardiff

Lake

Dorset Pusey Lake

Hudson Lake

Dear Lake

Monk Lake

Upper Crowfoot Lake

North Lake

Eels Lake

Silent Lake

Cope Lake

Hudson

Highland Grove P.O. & Sta

Jordan Lake

Diamond L.

Deer Lake

Birch

North Bay

Paudash

Stinger L.

Johnston

Mud L.

Paudash Lake

Ransom Pl

Lee Bay

Crowe

Crowe (River)

Mountain

Big Run Bay

Mink L.

Reg Pl No. 176

Reg Pl No. 358

Reg Pl No. 433

Middle Corner

Farrel

Farrel Cr.

Moulds

Ross L.

Little Lowrie L.

Lowrie

NEW SURVEY CONCESSION LINE

NEW ROAD

CANADIAN NATIONAL RAILWAY

RAILWAY

Cr

Creek

Gravel

STAKING RESTRICTED TO MINERAL RIGHTS ONLY

NOTES

This Map Is Not To Be Used

—FOR SURVEY PURPOSES—

400' Surface Rights Reservation around all lakes and rivers.

For status of summer resort locations shown thus:

Please contact Dept. of Lands & Forests

Original shoreline shown thus:

F.R.I. shoreline shown thus:

Patents-Map shoreline shown thus:

Gravel Reserve shown thus:

550' Reserve on each side of Highway "28"

66' R/W H.E.P.C. of Ontario.

Surface Rights Only of Lot 32 Con.10 Reserved by Order in Council 2097/56 for Townsite Purposes

Area shown thus: Surface Rights Only reserved for Park Development Purposes Sec. 39(d) of the Mining Act File: 7996

MINING CLAIMS STAKED IN THIS TWP SUBJECT TO SEC 110 OF THE MINING ACT

LEGEND

PATENTED LAND	(P)
CROWN LAND SALE	C.S.
LEASES	(L)
LOCATED LAND	Loc.
LICENSE OF OCCUPATION	L.O.
MINING RIGHTS ONLY	M.R.O.
SURFACE RIGHTS ONLY	S.R.O.
ROADS	
IMPROVED ROADS	
KINGS, HIGHWAYS	28
RAILWAYS	
POWER LINES	
MARSH OR MUSKEG	
MINES	

ONT. DEPT. OF MINES MINING LANDS BR.
THIS MAP FOR CHECKING PURPOSES ONLY – MUST NOT BE SOLD.

DATE OF ISSUE
FEB 27 1968
ONTARIO DEPT. OF MINES

PLAN NO.– M. 69

DEPARTMENT OF

THE TOWNSHIP OF CARDIFF

COUNTY OF HALIBURTON

EASTERN ONTARIO MINING DIVISION

SCALE: 1-INCH = 40 CHAIN

LEGEND

- PATENTED LAND
- CROWN LAND SALE — C.
- LEASES — (L
- LOCATED LAND — Lo
- LICENSE OF OCCUPATION — L.
- MINING RIGHTS ONLY — M.R.
- SURFACE RIGHTS ONLY — S.R.
- ROADS
- IMPROVED ROADS
- KINGS HIGHWAYS — 28
- RAILWAYS
- POWER LINES
- MARSH OR MUSKEG
- MINES

NOTES

This Map Is Not To Be Use —FOR SURVEY PURPOSES-

400' Surface Rights Reservation around all lakes and rivers.

For status of summer resort locations show thus:

Please contact Dept. of Lands & Forests:

Original shoreline shown thus:

F.R.I. shoreline shown thus:

Patents - Map shoreline shown thus:

Gravel Reserve shown thus:

550' Reserve on each side of Highway "28"

66' R/W H.E.P.C. of Ontario.

Surface Rights Only of Lot 32 Con.10 Reserved by Order in Council 2097/56 for Townsite Purposes.

Area shown thus: Surface Rights Only reserved for Park Development Purposes. Sec. 39(d) of the Mining Act File: 79963

MINING CLAIMS STAKED IN THIS TWP SUBJECT TO SEC 110 OF THE MINING ACT.

SURFACE RIGHTS ONLY on lots 18 and concession 10, withdrawn from staking un Section 42 of The Mining Act.

ONT. DEPT. OF MINES
MINING LANDS BR.
THIS MAP FOR CHECKING PURPOSES ONLY – MUST NOT BE SOLD.

PLAN NO. – M. 69

DEPARTMENT OF MINES

ORIGINAL – VERY POOR QUALITY

Harcourt Twp.

Herschel Twp.

Monmouth Twp.

Faraday Twp.

Anstruther Twp.

Chandos Twp

CON XXII

CON. XXI

XXIII XXII XXI XX XIX XVIII XVII XVI XV XIV XIII XII XI X IX VIII VII VI V IV III II I

1 2 3 4 5 6 7 8 9 10 11 12 13 14 15 16 17 18 19 20 21 22 23 24 25 26 27 28 29 30 31 32

A

THE TOWNSHIP OF CARDIFF

COUNTY OF HALIBURTON

EASTERN ONTARIO MINING DIVISION

SCALE: 1-INCH = 40 CHAINS

LEGEND

PATENTED LAND	(P)
CROWN LAND SALE	C.S.
LEASES	(L)
LOCATED LAND	Loc.
LICENSE OF OCCUPATION	L.O.
MINING RIGHTS ONLY	M.R.O.
SURFACE RIGHTS ONLY	S.R.O.
ROADS	
IMPROVED ROADS	
KINGS HIGHWAYS	28
RAILWAYS	
POWER LINES	
MARSH OR MUSKEG	
MINES	

NOTES

This Map Is Not To Be Used —FOR SURVEY PURPOSES—

400' Surface Rights Reservation around all lakes and rivers.

For status of summer resort locations shown thus: Please contact Dept. of Lands & Forests.

Original shoreline shown thus:

F.R.I. shoreline shown thus:

Patents - Map shoreline shown thus:

Gravel Reserve shown thus:

550' Reserve on each side of Highway "28"

66' R/W H.E.P.C. of Ontario.

Surface Rights Only of Lot 32 Con.10 Reserved by Order in Council 2097/56 for Townsite Purposes.

Area shown thus: Surface Rights Only Reserved for Park Development Purposes. Sec. 39(d) of the Mining Act. File: 79963.

Mining Claims Staked in this Twp. are Subject to Sec. 110 of the Mining Act.

SURFACE RIGHTS ONLY on Lots 18 and 19 Concession 10, Withdrawn from Staking under Sec 42 of the Mining Act.

MINING RECORDERS OFFICE — TORONTO
RECEIVED
JUN 5 1970
AM 7 8 9 10 11 12 1 2 3 4 5 6 PM

M.J. McALPINE OLS
JAN 1955

PLAN NO.- M.69

DEPARTMENT OF MINES
—ONTARIO—

Harcourt Twp.

Herschel Twp.

Monmouth Twp.

Faraday Twp.

Anstruther Twp.

Chandos Twp.

CON. XXII

CON. XXI

XXIII XXII XXI XX XIX XVIII XVII XVI XV XIV XIII XII XI X IX VIII VII VI V IV III II I

1 2 3 4 5 6 7 8 9 10 11 12 13 14 15 16 17 18 19 20 21 22 23 24 25 26 27 28 29 30 31 32

A

Cardiff Lake

Hudson Lake

Deer Lake

Monk Lake

Crowe R

Upper Crowe Lake

Paudash Lake

Joe Bay

Farrel Cr

Silent Lake

Eels Lake

North Eels

North Bay

Birch L

Mink L

Big Hawk L

Little Lowrie L

Lowrie L

Mountain L

Hudson

Highland Grove P.O. & Sta

Diamond Lake

Mullet I.

Johnston I

Ransom Pl

Kidds Corner

Paudash SRO Withdrawn from Staking Sec 42 Mg Act File-10371-JCB

Surface Rights Only Withdrawn From Staking Sec 42 Mg Act File-19715-JCB

SRO Withdrawn From Staking Sec 42 Mg Act File-19715-JCB

Reg Pl No-358

Reg Pl No-176

Reg Pl M-331

Reg Pl M-433

Reg Pl M-474

Reg Pl M-483

Reg Pl M-230

Prop. Reg. Plans

See Notes

Kennos Restricted Rights Only

New Survey Lot Line Joint

Gravel Pit 1392

Gravel Pit 1407

Gravel Pit 1393

Gravel Pit 1406

Res. Dep. Plan

Res. Dep. Plan M-230

Res. Dep. Plan M-331

Res. Dep. Plan M-433

Res. Dep. Plan M-474

Res. Dep. Plan M-483

J.P.v.K

M 31760

THE TOWNSHIP OF CARDIFF

COUNTY OF HALIBURTON

EASTERN ONTARIO MINING DIVISION

SCALE: 1-INCH = 40 CHAINS

Harcourt Twp.

Herschel Twp.

Monmouth Twp.

Faraday Twp.

Anstruther Twp.

Chandos Twp.

CON XXII

CON. XXI

XXIII XXII XXI XX XIX XVIII XVII XVI XV XIV XIII XII XI X IX VIII VII VI V IV III II I

A

1 2 3 4 5 6 7 8 9 10 11 12 13 14 15 16 17 18 19 20 21 22 23 24 25 26 27 28 29 30 31 32

LEGEND

PATENTED LAND	(P)
CROWN LAND SALE	C.S.
LEASES	(L)
LOCATED LAND	Loc.
LICENSE OF OCCUPATION	L.O.
MINING RIGHTS ONLY	M.R.O.
SURFACE RIGHTS ONLY	S.R.O.
ROADS	
IMPROVED ROADS	
KINGS HIGHWAYS	28
RAILWAYS	
POWER LINES	
MARSH OR MUSKEG	
MINES	

NOTES

This Map Is Not To Be Used —FOR SURVEY PURPOSES—

400' Surface Rights Reservation around all lakes and rivers.

For status of summer resort locations shown thus: Please contact Dept. of Lands & Forests:

Original shoreline shown thus:

F.R.I. shoreline shown thus:

Patents-Map shoreline shown thus:

Gravel Reserve shown thus:

550' Reserve on each side of Highway "28"

66' R/W H.E.P.C. of Ontario.

Surface Rights Only of Lot 32 Con 10 Reserved by Order in Council 2097/56 for Townsite Purposes.

Area shown thus: Surface Rights Only reserved for Park Development Purposes. Sec. 39(d) of the Mining Act File: 79963.

MINING CLAIMS STAKED IN THIS TWP SUBJECT TO SEC 110 OF THE MINING ACT.

PLAN NO.- M. 69

DEPARTMENT OF MINES —ONTARIO—

J.P.v.K.

THE TOWNSHIP OF CARDIFF

COUNTY OF HALIBURTON

EASTERN ONTARIO MINING DIVISION

SCALE: 1-INCH = 40 CHAINS

LEGEND

PATENTED LAND	(P)
CROWN LAND SALE	C.S.
LEASES	(L)
LOCATED LAND	Loc.
LICENSE OF OCCUPATION	L.O.
MINING RIGHTS ONLY	M.R.O.
SURFACE RIGHTS ONLY	S.R.O.
ROADS	
IMPROVED ROADS	
KINGS HIGHWAYS	28
RAILWAYS	
POWER LINES	
MARSH OR MUSKEG	
MINES	

NOTES

This Map Is Not To Be Used —FOR SURVEY PURPOSES—

400' Surface Rights Reservation around all lakes and rivers

For status of summer resort locations shown thus: ▨ ▨

Please contact Dept. of Lands & Forests:

Original shoreline shown thus: ~~~~

F.R.I. shoreline shown thus: ~ ~ ~ ~

Patents- Map shoreline shown thus: ~~~~

Gravel Reserve shown thus: ▭▭▭

550' Reserve on each side of Highway "28"

66' R/W H.E.P.C. of Ontario.

Surface Rights Only of Lot 32 Con IO Reserved by Order in Council 2097/56 for Townsite Purposes

Area shown thus: ▨ Surface Rights Only reserved for Park Development Purposes. Sec 39(d) of the Mining Act File: 79963.

MINING CLAIMS STAKED IN THIS TWP. SUBJECT TO SEC 110 OF THE MINING ACT

PLAN NO.- M. 69

DEPARTMENT OF MINES —ONTARIO—

Harcourt Twp.

Herschel Twp.

Monmouth Twp.

Faraday Twp.

Anstruther Twp.

Chandos Twp.

CON XXII

CON XXI

XXIII XXII XXI XX XIX XVIII XVII XVI XV XIV XIII XII XI X IX VIII VII VI V IV III II I

1 2 3 4 5 6 7 8 9 10 11 12 13 14 15 16 17 18 19 20 21 22 23 24 25 26 27 28 29 30 31 32

A

THE TOWNSHIP OF CARDIFF

COUNTY OF HALIBURTON

EASTERN ONTARIO MINING DIVISION

SCALE: 1-INCH = 40 CHAINS

Harcourt Twp.

Herschel Twp.

Monmouth Twp.

Faraday Twp.

Anstruther Twp.

Chandos Twp.

CON. XXII

CON. XXI

XXIII XXII XXI XX XIX XVIII XVII XVI XV XIV XIII XII XI X IX VIII VII VI V IV III II I

1 2 3 4 5 6 7 8 9 10 11 12 13 14 15 16 17 18 19 20 21 22 23 24 25 26 27 28 29 30 31 32

A

LEGEND

PATENTED LAND	(P)
CROWN LAND SALE	C.S.
LEASES	(L)
LOCATED LAND	Loc.
LICENSE OF OCCUPATION	L.O.
MINING RIGHTS ONLY	M.R.O.
SURFACE RIGHTS ONLY	S.R.O.
ROADS	
IMPROVED ROADS	
KINGS HIGHWAYS	28
RAILWAYS	
POWER LINES	
MARSH OR MUSKEG	
MINES	

NOTES

This Map Is Not To Be Used —FOR SURVEY PURPOSES—

400' Surface Rights Reservation around all lakes and rivers.

For status of summer resort locations shown thus:

Please contact Dept. of Lands & Forests:

Original shoreline shown thus:

F.R.I. shoreline shown thus:

Patents-Map shoreline shown thus:

Gravel Reserve shown thus:

550' Reserve on each side of Highway "28"

66' R/W H.E.P.C. of Ontario.

Surface Rights Only of Lot 32 Con.10 Reserved by Order in Council 2097/56 for Townsite Purposes.

Area shown thus: Surface Rights Only reserved for Park Development Purposes. Sec. 39(d) of the Mining Act. File: 79963.

DATE OF ISSUE APR 16 1962 ONTARIO DEPT. OF MINES

ONT. DEPT. OF MINES MINING LANDS BR. THIS MAP FOR CHECKING PURPOSES ONLY — MUST NOT BE SOLD.

PLAN NO.- M. 69

DEPARTMENT OF MINES —ONTARIO—

J.P. v. K.

THE TOWNSHIP OF CARDIFF

COUNTY OF HALIBURTON

EASTERN ONTARIO MINING DIVISION

SCALE: 1-INCH = 40 CHAINS

Harcourt Twp.

Monmouth Twp.

Herschel Twp.

Faraday Twp.

Anstruther Twp.

Chandos Twp.

CON XXII

CON. XXI

XXIII XXII XXI XX XIX XVIII XVII XVI XV XIV XIII XII XI X IX VIII VII VI V IV III II I

1 2 3 4 5 6 7 8 9 10 11 12 13 14 15 16 17 18 19 20 21 22 23 24 25 26 27 28 29 30 31 32

A

LEGEND

PATENTED LAND	(P)
CROWN LAND SALE	C.S.
LEASES	(L)
LOCATED LAND	Loc.
LICENSE OF OCCUPATION	L.O.
MINING RIGHTS ONLY	M.R.O.
SURFACE RIGHTS ONLY	S.R.O.
ROADS	
IMPROVED ROADS	
KINGS HIGHWAYS	28
RAILWAYS	
POWER LINES	
MARSH OR MUSKEG	
MINES	

NOTES

This Map Is Not To Be Used —FOR SURVEY PURPOSES—

400' Surface Rights Reservation around all lakes and rivers.

For status of summer resort locations shown thus:

Please contact Dept. of Lands & Forests:

Original shoreline shown thus:

F.R.I. shoreline shown thus:

Patents-Map shoreline shown thus:

Gravel Reserve shown thus:

550' Reserve on each side of Highway "28"

66' R/W H.E.P.C. of Ontario.

Surface Rights Only of Lot 32 Con.10 Reserved by Order in Council 2097/56 for Townsite Purposes.

Area shown thus: Surface Rights Only reserved for Park Development Purposes. Sec. 39(d) of the Mining Act File: 79963.

DATE OF ISSUE
MAY 18 1962
ONTARIO DEPT. OF MINES

PLAN NO.- M. 69

DEPARTMENT OF MINES
—ONTARIO—

J.P.v.K.

THE TOWNSHIP OF CARDIFF

COUNTY OF HALIBURTON

EASTERN ONTARIO MINING DIVISION

SCALE: 1-INCH = 40 CHAINS

Harcourt Twp.

Monmouth Twp.

Herschel Twp.

Faraday Twp.

Anstruther Twp.

Chandos Twp.

CON. XXII

CON. XXI

XXIII XXII XXI XX XIX XVIII XVII XVI XV XIV XIII XII XI X IX VIII VII VI V IV III II I

1 2 3 4 5 6 7 8 9 10 11 12 13 14 15 16 17 18 19 20 21 22 23 24 25 26 27 28 29 30 31 32

Cardiff Lake · Lower Cardiff · Cardiff Cr · C.N.R. · CANADIAN NATIONAL · Leeford Cr · Hudson Lake · Cope Lake · Hudson · Highland Grove P.O. & Sta · RAILWAY · Jordan Lake · Diamond L. · Deer Lake · Upper Crowe Lake · Monk Lake · Crowe R. · Cub L. · Birch L. · North Bay · Paudash Lake · Stringer L. · Johnston L. · Mullet L. · Joe Bay · Ransom Pl. · Paudash · Pinepeed · Kidds Corner · Silent Lake · Little Lowrie L. · Lowrie L. · Growe R. · (North) Crowe (River) · Mountain L. · North Eels L. · Eels Lake · Farrel Cr · Farrel L. · Mink L. · Big Runway · Reg Pl No-176 · Reg Pl No-358 · NEW SURVEY COMMON POINT · Moulds Ross · Huckleberry · Cope · Crowe · Meeks · Gravel · STEENSES RESTRICTED ACCESS MINING RIGHTS ONLY

LEGEND

PATENTED LAND	(P)
GROWN LAND SALE	C.S.
LEASES	(L)
LOCATED LAND	Loc.
LICENSE OF OCCUPATION	L.O.
MINING RIGHTS ONLY	M.R.O.
SURFACE RIGHTS ONLY	S.R.O.
ROADS	
IMPROVED ROADS	
KINGS HIGHWAYS	28
RAILWAYS	
POWER LINES	
MARSH OR MUSKEG	
MINES	

NOTES

This Map Is Not To Be Used —FOR SURVEY PURPOSES—

400' Surface Rights Reservation around all lakes and rivers.

For status of summer resort locations shown thus:

Please contact Dept. of Lands & Forests:

Original shoreline shown thus:

F.R.I. shoreline shown thus:

Patents - Map shoreline shown thus:

Gravel Reserve shown thus:

550' Reserve on each side of Highway "28"

66' R/W H.E.P.C. of Ontario.

Surface Rights Only of Lot 32 Con 10 Reserved by Order in Council 2097/56 for Townsite Purposes

Area shown thus: Surface Rights Only reserved for Park Development Purposes Sec 39(d) of the Mining Act File: 79963.

DATE OF ISSUE
MAY 31 1962
ONTARIO DEPT. OF MINES

ONT. DEPT. OF MINES
MINING LANDS BR.
THIS MAP FOR CHECKING PURPOSES ONLY – MUST NOT BE SOLD.

PLAN NO.– M. 69

DEPARTMENT OF MINES
—ONTARIO—

J.P.v.K.

THE TOWNSHIP OF CARDIFF

COUNTY OF HALIBURTON

EASTERN ONTARIO MINING DIVISION

SCALE: 1-INCH = 40 CHAINS

Harcourt Twp.

Monmouth Twp.

Herschel Twp.

Faraday Twp.

Anstruther Twp.

Chandos Twp.

CON. XXII

CON. XXI

XXIII XXII XXI XX XIX XVIII XVII XVI XV XIV XIII XII XI X IX VIII VII VI V IV III II I

1 2 3 4 5 6 7 8 9 10 11 12 13 14 15 16 17 18 19 20 21 22 23 24 25 26 27 28 29 30 31 32

LEGEND

PATENTED LAND	(P)
CROWN LAND SALE	C.S.
LEASES	(L)
LOCATED LAND	Loc.
LICENSE OF OCCUPATION	L.O.
MINING RIGHTS ONLY	M.R.O.
SURFACE RIGHTS ONLY	S.R.O.
ROADS	
IMPROVED ROADS	
KINGS HIGHWAYS	28
RAILWAYS	
POWER LINES	
MARSH OR MUSKEG	
MINES	

NOTES

This Map Is Not To Be Used —FOR SURVEY PURPOSES—

400' Surface Rights Reservation around all lakes and rivers

For status of summer resort locations shown thus: Please contact Dept. of Lands & Forests:

Original shoreline shown thus:

F.R.I. shoreline shown thus:

Patents - Map shoreline shown thus

Gravel Reserve shown thus:

550' Reserve on each side of Highway "28"

66' R/W H.E.P.C. of Ontario.

Surface Rights Only of Lot 32 Con 10 Reserved by Order in Council 2097/56 for Townsite Purposes

Area shown thus: Surface Rights Only reserved for Park Development Purposes Sec 39(d) of the Mining Act File 79963

ONT. DEPT. OF MINES MINING LANDS BR.
THIS MAP FOR CHECKING PURPOSES ONLY – MUST NOT BE SOLD.

DATE OF ISSUE
JUN 14 1962
ONTARIO DEPT. OF MINES

PLAN NO.– M. 69

DEPARTMENT OF MINES
—ONTARIO—

J.P.v.K.

Harcourt Twp.

Monmouth Twp.

Herschel Twp.

Faraday Twp.

Anstruther Twp.

Chandos Twp.

CON. XXII

CON. XXI

XXIII XXII XXI XX XIX XVIII XVII XVI XV XIV XIII XII XI X IX VIII VII VI V IV III II I

1 2 3 4 5 6 7 8 9 10 11 12 13 14 15 16 17 18 19 20 21 22 23 24 25 26 27 28 29 30 31 32

A

THE TOWNSHIP OF CARDIFF

COUNTY OF HALIBURTON

EASTERN ONTARIO MINING DIVISION

SCALE: 1-INCH = 40 CHAINS

LEGEND

PATENTED LAND	(P)
CROWN LAND SALE	C.S.
LEASES	(L)
LOCATED LAND	Loc.
LICENSE OF OCCUPATION	L.O.
MINING RIGHTS ONLY	M.R.O.
SURFACE RIGHTS ONLY	S.R.O.
ROADS	
IMPROVED ROADS	
KINGS HIGHWAYS	28
RAILWAYS	
POWER LINES	
MARSH OR MUSKEG	
MINES	

NOTES

This Map Is Not To Be Used —FOR SURVEY PURPOSES—

400' Surface Rights Reservation around all lakes and rivers.

For status of summer resort locations shown thus

Please contact Dept. of Lands & Forests:

Original shoreline shown thus

F.R.I. shoreline shown thus

Patents - Map shoreline shown thus

Gravel Reserve shown thus

550' Reserve on each side of Highway "28"

66' R/W H.E.P.C. of Ontario.

Surface Rights Only of Lot 32 Con 10 Reserved by Order in Council 2097/56 for Townsite Purposes

Area shown thus: Surface Rights Only reserved for Park Development Purposes Sec. 39(d) of the Mining Act File: 79963

DATE OF ISSUE
JUL 31 1962
ONTARIO DEPT. OF MINES

PLAN NO.- M. 69

DEPARTMENT OF MINES
—ONTARIO—

J.P.v.K.

THE TOWNSHIP OF CARDIFF

COUNTY OF HALIBURTON

EASTERN ONTARIO MINING DIVISION

SCALE: 1-INCH = 40 CHAINS

Harcourt Twp.

Herschel Twp.

Monmouth Twp.

Faraday Twp.

Anstruther Twp.

Chandos Twp.

CON XXII

CON. XXI

XXIII XXII XXI XX XIX XVIII XVII XVI XV XIV XIII XII XI X IX VIII VII VI V IV III II I

1 2 3 4 5 6 7 8 9 10 11 12 13 14 15 16 17 18 19 20 21 22 23 24 25 26 27 28 29 30 31 32

A

LEGEND

PATENTED LAND	(P)
CROWN LAND SALE	C.S.
LEASES	(L)
LOCATED LAND	Loc.
LICENSE OF OCCUPATION	L.O
MINING RIGHTS ONLY	M.R.O.
SURFACE RIGHTS ONLY	S.R.O
ROADS	
IMPROVED ROADS	
KINGS HIGHWAYS	28
RAILWAYS	
POWER LINES	
MARSH OR MUSKEG	
MINES	

NOTES

This Map Is Not To Be Used —FOR SURVEY PURPOSES—

400' Surface Rights Reservation around all lakes and rivers

For status of summer resort locations shown thus [ ] [ ] Please contact Dept. of Lands & Forests:

Original shoreline shown thus

F.R.I. shoreline shown thus

Patents - Map shoreline shown thus

Gravel Reserve shown thus

550' Reserve on each side of Highway "28"

66' R/W H.E.P.C. of Ontario.

Surface Rights Only of Lot 32 Con 10 Reserved by Order in Council 2097/56 for Townsite Purposes

Area shown thus: ////// Surface Rights Only reserved for Park Development Purposes Sec 39(d) of the Mining Act File 79963

MINING RECORDER'S OFFICE—TIMMINS
RECEIVED
AUG 15 1962
AM PM
7 8 9 10 11 12 1 2 3 4 5 6

ONT. DEPT. OF MINES
MINING LANDS BR.
THIS MAP FOR CHECKING PURPOSES ONLY - MUST NOT BE SOLD.

DATE OF ISSUE
AUG 14 1962
ONTARIO DEPT. OF MINES

PLAN NO.- M. 69

DEPARTMENT OF MINES
—ONTARIO—

J.P. v. K.

THE TOWNSHIP OF CARDIFF

COUNTY OF HALIBURTON

EASTERN ONTARIO MINING DIVISION

SCALE: 1-INCH = 40 CHAINS

Harcourt Twp.

Monmouth Twp.

Herschel Twp.

Faraday Twp.

Anstruther Twp.

Chandos Twp.

CON. XXII

CON. XXI

XXIII XXII XXI XX XIX XVIII XVII XVI XV XIV XIII XII XI X IX VIII VII VI V IV III II I

A

1 2 3 4 5 6 7 8 9 10 11 12 13 14 15 16 17 18 19 20 21 22 23 24 25 26 27 28 29 30 31 32

LEGEND

PATENTED LAND	(P)
CROWN LAND SALE	C.S.
LEASES	(L)
LOCATED LAND	Loc.
LICENSE OF OCCUPATION	L.O.
MINING RIGHTS ONLY	M.R.O.
SURFACE RIGHTS ONLY	S.R.O.
ROADS	
IMPROVED ROADS	
KINGS HIGHWAYS	28
RAILWAYS	
POWER LINES	
MARSH OR MUSKEG	
MINES	

NOTES

This Map Is Not To Be Used —FOR SURVEY PURPOSES—

400' Surface Rights Reservation around all lakes and rivers.

For status of summer resort locations shown thus: Please contact Dept. of Lands & Forests:

Original shoreline shown thus:

F.R.I. . shoreline shown thus:

Patents-Map shoreline shown thus:

Gravel Reserve shown thus:

550' Reserve on each side of Highway "28"

66' R/W H.E.P.C. of Ontario.

Surface Rights Only of Lot 32 Con.10 Reserved by Order in Council 2097/56 for Townsite Purposes.

Area shown thus: Surface Rights Only reserved for Park Development Purposes. Sec. 39(d) of the Mining Act. File: 79963.

THIS MAP NOT CERTIFIED FOR SURVEY PURPOSES ONLY - MUST NOT BE SOLD.

DATE OF ISSUE
OCT 11 1962
ONTARIO DEPT. OF MINES

PLAN NO.- M. 69

DEPARTMENT OF MINES
—ONTARIO—

J.P. v. K.

THE TOWNSHIP OF CARDIFF

COUNTY OF HALIBURTON

EASTERN ONTARIO MINING DIVISION

SCALE: 1-INCH = 40 CHAINS

Harcourt Twp.

Monmouth Twp.

Herschel Twp.

Faraday Twp.

Anstruther Twp.

Chandos Twp.

CON. XXII

CON. XXI

XXIII XXII XXI XX XIX XVIII XVII XVI XV XIV XIII XII XI X IX VIII VII VI V IV III II I

1 2 3 4 5 6 7 8 9 10 11 12 13 14 15 16 17 18 19 20 21 22 23 24 25 26 27 28 29 30 31 32

A

LEGEND

PATENTED LAND	(P)
CROWN LAND SALE	C.S.
LEASES	(L)
LOCATED LAND	Loc.
LICENSE OF OCCUPATION	L.O.
MINING RIGHTS ONLY	M.R.O.
SURFACE RIGHTS ONLY	S.R.O.
ROADS	
IMPROVED ROADS	
KINGS HIGHWAYS	28
RAILWAYS	
POWER LINES	
MARSH OR MUSKEG	
MINES	

NOTES

This Map Is Not To Be Used —FOR SURVEY PURPOSES—

400' Surface Rights Reservation around all lakes and rivers.

For status of summer resort locations shown thus: Please contact Dept. of Lands & Forests:

Original shoreline shown thus:

F.R.I. shoreline shown thus:

Patents-Map shoreline shown thus:

Gravel Reserve shown thus:

550' Reserve on each side of Highway "28"

66' R/W H.E.P.C. of Ontario.

Surface Rights Only of Lot 32 Con 10 Reserved by Order in Council 2097/56 for Townsite Purposes

Area shown thus: Surface Rights Only reserved for Park Development Purposes Sec 39(d) of the Mining Act File 79963.

ONT. DEPT. OF MINES MINING LANDS BR. THIS MAP FOR CHECKING PURPOSES ONLY – MUST NOT BE SOLD.

DATE OF ISSUE NOV 1st 1962 ONTARIO DEPT. OF MINES

PLAN NO.– M. 69

DEPARTMENT OF MINES —ONTARIO—

J.P. v. K.

THE TOWNSHIP OF CARDIFF

COUNTY OF HALIBURTON

EASTERN ONTARIO MINING DIVISION

SCALE: 1-INCH = 40 CHAINS

Harcourt Twp.

Monmouth Twp.

Herschel Twp.

Faraday Twp.

Anstruther Twp.

Chandos Twp.

CON. XXII

CON. XXI

XXIII XXII XXI XX XIX XVIII XVII XVI XV XIV XIII XII XI X IX VIII VII VI V IV III II I

1 2 3 4 5 6 7 8 9 10 11 12 13 14 15 16 17 18 19 20 21 22 23 24 25 26 27 28 29 30 31 32

A

LEGEND

PATENTED LAND	(P)
CROWN LAND SALE	C.S.
LEASES	(L)
LOCATED LAND	Loc.
LICENSE OF OCCUPATION	L.O.
MINING RIGHTS ONLY	M.R.O.
SURFACE RIGHTS ONLY	S.R.O.
ROADS	
IMPROVED ROADS	
KINGS HIGHWAYS	28
RAILWAYS	
POWER LINES	
MARSH OR MUSKEG	
MINES	

NOTES

This Map Is Not To Be Used —FOR SURVEY PURPOSES—

400' Surface Rights Reservation around all lakes and rivers.

For status of summer resort locations shown thus: Please contact Dept. of Lands & Forests:

Original shoreline shown thus:

F.R.I. shoreline shown thus:

Patents-Map shoreline shown thus:

Gravel Reserve shown thus:

550' Reserve on each side of Highway "28"

66' R/W H.E.P.C. of Ontario.

Surface Rights Only of Lot 32 Con.10 Reserved by Order in Council 2097/56 for Townsite Purposes

Area shown thus: Surface Rights Only reserved for Park Development Purposes. Sec 39(d) of the Mining Act. File: 79963.

ONT. DEPT. OF MINES
MINING LANDS BR.
THIS MAP FOR CHECKING PURPOSES ONLY – MUST NOT BE SOLD.

DATE OF ISSUE
DEC 13 1962
ONTARIO DEPT. OF MINES

PLAN NO.- M. 69

DEPARTMENT OF MINES
—ONTARIO—

J.P. v. K.

THE TOWNSHIP OF CARDIFF

COUNTY OF HALIBURTON

EASTERN ONTARIO MINING DIVISION

SCALE: 1-INCH = 40 CHAINS

Harcourt Twp.

Monmouth Twp.

Herschel Twp.

Faraday Twp.

Anstruther Twp.

Chandos Twp.

CON. XXIII

CON. XXII

CON. XXI

XXII

XXI

XX

XIX

XVIII

XVII

XVI

XV

XIV

XIII

XII

XI

X

IX

VIII

VII

VI

V

IV

III

II

I

LEGEND

PATENTED LAND	Ⓟ
CROWN LAND SALE	C.S.
LEASES	Ⓛ
LOCATED LAND	Loc.
LICENSE OF OCCUPATION	L.O.
MINING RIGHTS ONLY	M.R.O.
SURFACE RIGHTS ONLY	S.R.O.
ROADS	
IMPROVED ROADS	
KINGS HIGHWAYS	28
RAILWAYS	
POWER LINES	
MARSH OR MUSKEG	
MINES	

NOTES

This Map Is Not To Be Used

—FOR SURVEY PURPOSES—

400' Surface Rights Reservation around all lakes and rivers.

For status of summer resort locations shown thus: ▨ ▨

Please contact Dept. of Lands & Forests:

Original shoreline shown thus: ——

F.R.I. shoreline shown thus: - - - -

Patents-Map shoreline shown thus: ·····

Gravel Reserve shown thus ——

550' Reserve on each side of Highway "28"

66' R/W H.E.P.C. of Ontario.

Surface Rights Only of Lot 32 Con.10 Reserved by Order in Council 2097/56 for Townsite Purposes

Area shown thus: ▨ Surface Rights Only reserved for Park Development Purposes Sec. 39(d) of the Mining Act File: 79963

DATE OF ISSUE

DEC 19 1962

ONTARIO DEPT. OF MINES

ONT. DEPT. OF MINES
MINING LANDS BR.
THIS MAP FOR CHECKING PURPOSES ONLY – MUST NOT BE SOLD.

PLAN NO.– M.69

DEPARTMENT OF MINES
—ONTARIO—

J.P. v. K.

Harcourt Twp.

Herschel Twp.

Monmouth Twp.

Faraday Twp.

Anstruther Twp.

Chandos Twp.

CON. XXIII

CON. XXII

CON. XXI

XXIII

XXII

XXI

XX

XIX

XVIII

XVII

XVI

XV

XIV

XIII

XII

XI

X

IX

VIII

VII

VI

V

IV

III

II

I

A

1 2 3 4 5 6 7 8 9 10 11 12 13 14 15 16 17 18 19 20 21 22 23 24 25 26 27 28 29 30 31 32

Hudson Lake

Cope Lake

Deer Lake

Monk Lake

Upper Crowe Lake

Joe Bay

Paudash Lake

North Bay

Silent Lake

Eels Lake

North Eels L.

Farrel L.

Mullet L.

Johnston L.

Birch L.

Kidds Corner

Highland Grove P.O. & Sta.

Deer Lake

Jordan Lake

Diamond L.

Hudson

Crowe

Paudash

Farrel Cr.

Pineseed

Ransom Pl.

Mink Plaza

Big Runway

Reg Pl No-176

Reg Pl No-m 356

Little Lowrie L.

Lowrie L.

Mountain L.

(North) Crowe R.

(River) Crowe R.

Cardiff Lake

Cardiff Cr.

Leslieig Cr.

Canadian National Ry.

Canadian National Railways

Jordan Lake

Deer Lake

Hudson

Cr.

Railway

Paudash

Lake

Crowe

R.

Cr.

Gravel

Stenones Restricted to Mining Rights Only

New Survey Common Point

Reg Pl No-m 331

Reg Pl No-m 356

Reg Pl No-176

Mink Plaza

Big Runway

Kidds Corner

Ransom Pl.

Johnston I.

Mullet I.

Joe Bay

Paudash Lake

Deer Lake

Birch I.

North Bay

Silent Lake

Eels Lake

Farrel Cr.

Farrel L.

Mountain L.

Lowrie L.

Little Lowrie L.

Crowe R.

Cope Lake

Monk Lake

Upper Crowe Lake

Hudson Lake

Cardiff Lake

Cardiff Cr.

Leslieig Cr.

Canadian National Ry.

Canadian National Railways

Jordan Lake

Deer Lake

Hudson

Cr.

Railway

Paudash

Lake

Crowe

R.

Cr.

Gravel

Stenones Restricted to Mining Rights Only

New Survey Common Point

Reg Pl No-m 331

Reg Pl No-m 356

Reg Pl No-176

Mink Plaza

Big Runway

Kidds Corner

Ransom Pl.

Johnston I.

Mullet I.

Joe Bay

Paudash Lake

Deer Lake

Birch I.

North Bay

Silent Lake

Eels Lake

Farrel Cr.

Farrel L.

Mountain L.

Lowrie L.

Little Lowrie L.

Crowe R.

Cope Lake

Monk Lake

Upper Crowe Lake

Hudson Lake

THE TOWNSHIP OF CARDIFF

COUNTY OF HALIBURTON

EASTERN ONTARIO MINING DIVISION

SCALE: 1-INCH = 40 CHAINS

LEGEND

PATENTED LAND	(P)
CROWN LAND SALE	C.S.
LEASES	(L)
LOCATED LAND	Loc.
LICENSE OF OCCUPATION	L.O.
MINING RIGHTS ONLY	M.R.O.
SURFACE RIGHTS ONLY	S.R.O.
ROADS	
IMPROVED ROADS	
KINGS HIGHWAYS	28
RAILWAYS	
POWER LINES	
MARSH OR MUSKEG	
MINES	

NOTES

This Map Is Not To Be Used —FOR SURVEY PURPOSES—

400' Surface Rights Reservation around all lakes and rivers.

For status of summer resort locations shown thus: Please contact Dept. of Lands & Forests.

Original shoreline shown thus:

F.R.I. shoreline shown thus:

Patents-Map shoreline shown thus:

Gravel Reserve shown thus:

550' Reserve on each side of Highway "28"

66' R/W H.E.P.C. of Ontario.

Surface Rights Only of Lot 32 Con 10 Reserved by Order in Council 2097/56 for Townsite Purposes.

Area shown thus: Surface Rights Only reserved for Park Development Purposes. Sec 39(d) of the Mining Act File: 79963.

ONT. DEPT. OF MINES MINING LANDS BR.
THIS MAP FOR CHECKING PURPOSES ONLY – MUST NOT BE SOLD.

DATE OF ISSUE
JAN 18 1963
ONTARIO DEPT. OF MINES

PLAN NO.– M. 69

DEPARTMENT OF MINES
—ONTARIO—

J.P. v. K.

THE TOWNSHIP OF CARDIFF

COUNTY OF HALIBURTON

EASTERN ONTARIO MINING DIVISION

SCALE: 1-INCH = 40 CHAINS

Harcourt Twp.

Herschel Twp.

Monmouth Twp.

Faraday Twp.

Anstruther Twp.

Chandos Twp.

CON. XXII

CON. XXI

XXIII XXII XXI XX XIX XVIII XVII XVI XV XIV XIII XII XI X IX VIII VII VI V IV III II I

1 2 3 4 5 6 7 8 9 10 11 12 13 14 15 16 17 18 19 20 21 22 23 24 25 26 27 28 29 30 31 32

A

LEGEND

PATENTED LAND	(P)
CROWN LAND SALE	C.S.
LEASES	(L)
LOCATED LAND	Loc.
LICENSE OF OCCUPATION	L.O.
MINING RIGHTS ONLY	M.R.O.
SURFACE RIGHTS ONLY	S.R.O.
ROADS	
IMPROVED ROADS	
KINGS HIGHWAYS	28
RAILWAYS	
POWER LINES	
MARSH OR MUSKEG	
MINES	

NOTES

This Map Is Not To Be Used —FOR SURVEY PURPOSES—

400' Surface Rights Reservation around all lakes and rivers.

For status of summer resort locations shown thus:

Please contact Dept. of Lands & Forests:

Original shoreline shown thus:

F.R.I. shoreline shown thus:

Patents - Map shoreline shown thus:

Gravel Reserve shown thus:

550' Reserve on each side of Highway "28"

66' R/W H.E.P.C. of Ontario.

Surface Rights Only of Lot 32 Con.10 Reserved by Order in Council 2097/56 for Townsite Purposes.

Area shown thus: Surface Rights Only reserved for Park Development Purposes. Sec. 39(d) of the Mining Act File: 79963.

DATE OF ISSUE
APR 19 1963
ONTARIO DEPT. OF MINES

ONT. DEPT. OF MINES
MINING LANDS BR.
THIS MAP FOR CHECKING PURPOSES ONLY – MUST NOT BE SOLD.

PLAN NO.- M. 69

DEPARTMENT OF MINES
—ONTARIO—

J.P.v.K.

THE TOWNSHIP
OF

CARDIFF

COUNTY OF
HALIBURTON

EASTERN ONTARIO
MINING DIVISION

SCALE 1-INCH = 40 CHAINS

LEGEND

PATENTED LAND	(P)
CROWN LAND SALE	C.S
LEASES	(L)
LOCATED LAND	Loc.
LICENSE OF OCCUPATION	L.O
MINING RIGHTS ONLY	M.R.O.
SURFACE RIGHTS ONLY	S.R.O.
ROADS	
IMPROVED ROADS	
KINGS HIGHWAYS	(28)
RAILWAYS	
POWER LINES	
MARSH OR MUSKEG	
MINES	

NOTES

This Map Is Not To Be Used
—FOR SURVEY PURPOSES—

400' Surface Rights Reservation around all lakes and rivers

For status of summer resort locations shown thus: [illegible]
Please contact Dept. of Lands & Forests:

Original shoreline shown thus:
F R I shoreline shown thus:
Patents - Map shoreline shown thus:

Gravel Reserve shown thus

550' Reserve on each side of Highway "28"

66' R/W H.E.P.C. of Ontario.

Surface Rights Only of Lot 32 Con 10 Reserved by Order in Council 2097/56 for Townsite Purposes

Area shown thus [illegible] Surface Rights Only reserved for Pipe Development Purposes Sec 39(1) of the Mining Act File 79963

DATE OF ISSUE
JAN 21 1964
ONTARIO DEPT. OF MINES

ONT. DEPT. OF MINES
MINING LANDS BR.
THIS MAP FOR CHECKING PURPOSES ONLY – MUST NOT BE SOLD.

PLAN NO.– M. 69

DEPARTMENT OF MINES
—ONTARIO—

Harcourt Twp.

Herschel Twp.

Monmouth Twp.

Faraday Twp.

Anstruther Twp.

Chandos Twp.

CON. XXII

CON. XXI

XXIII XXII XXI XX XIX XVIII XVII XVI XV XIV XIII XII XI X IX VIII VII VI V IV III II I

1 2 3 4 5 6 7 8 9 10 11 12 13 14 15 16 17 18 19 20 21 22 23 24 25 26 27 28 29 30 31 32

A

J.P.v.K.

THE TOWNSHIP OF CARDIFF

COUNTY OF HALIBURTON

EASTERN ONTARIO MINING DIVISION

SCALE: 1-INCH = 40 CHAINS

LO 31738

LEGEND

PATENTED LAND	(P)
CROWN LAND SALE	C.S.
LEASES	(L)
LOCATED LAND	Loc.
LICENSE OF OCCUPATION	L.O.
MINING RIGHTS ONLY	M.R.O.
SURFACE RIGHTS ONLY	S.R.O.
ROADS	
IMPROVED ROADS	
KINGS HIGHWAYS	28
RAILWAYS	
POWER LINES	
MARSH OR MUSKEG	
MINES	

NOTES

This Map Is Not To Be Used —FOR SURVEY PURPOSES—

400' Surface Rights Reservation around all lakes and rivers.

For status of summer resort locations shown thus: Please contact Dept. of Lands & Forests:

Original shoreline shown thus:

F.R.I. shoreline shown thus:

Patents - Map shoreline shown thus:

Gravel Reserve shown thus:

550' Reserve on each side of Highway "28"

66' R/W H.E.P.C. of Ontario.

Surface Rights Only of Lot 32 Con 10 Reserved by Order in Council 2097/56 for Townsite Purposes

Area shown thus: Surface Rights Only reserved for Park Development Purposes. Sec. 39(d) of the Mining Act File: 79963.

MINING CLAIMS STAKED IN THIS TWP SUBJECT TO SEC. 110 OF THE MINING ACT

DEPT. OF MINES
MINING LANDS BR.
THIS MAP FOR CHECKING PURPOSES ONLY – MUST NOT BE SOLD.

PLAN NO.- M. 69

DEPARTMENT OF MINES
—ONTARIO—

Harcourt Twp.

Herschel Twp.

Monmouth Twp.

Faraday Twp.

Anstruther Twp.

Chandos Twp.

CON. XXIII

CON. XXII

CON. XXI

XXIII XXII XXI XX XIX XVIII XVII XVI XV XIV XIII XII XI X IX VIII VII VI V IV III II I

1 2 3 4 5 6 7 8 9 10 11 12 13 14 15 16 17 18 19 20 21 22 23 24 25 26 27 28 29 30 31 32

J.P.v.K.

THE TOWNSHIP OF CARDIFF

COUNTY OF HALIBURTON

EASTERN ONTARIO MINING DIVISION

SCALE: 1-INCH = 40 CHAINS

Harcourt Twp.

Monmouth Twp.

Herschel Twp.

Faraday Twp.

Anstruther Twp.

Chandos Twp.

CON. XXIII

CON. XXII

CON. XXI

XXIII XXII XXI XX XIX XVIII XVII XVI XV XIV XIII XII XI X IX VIII VII VI V IV III II I

1 2 3 4 5 6 7 8 9 10 11 12 13 14 15 16 17 18 19 20 21 22 23 24 25 26 27 28 29 30 31 32

A

Surface rights only withdrawn fr staking Sec 42 of the Mg. Act File: 19715

Cardiff Lake

Cardiff Cr.

C.N.R.

Lower Cardiff L.

Hall Pussy Lake

Cape Lake

Hudson Lake

Hudson

Highland Grove P.O. & Sta.

CANADIAN NATIONAL RAILWAY

Ledwidge Cr.

Jordan Lake

Diamond L.

Deer Lake

Crowe R.

Monk Lake

Birch L.

North Bay

Paudash Lake

Johnston I.

Muller I.

Ransom Pt.

Joe Bay

Ross I.

Moulds I.

Pinesed

Kidds Corner

Silent Lake

Little Lowrie L.

Lawrie L.

Mountain L.

Eels Lake

Big Runway

Mink L.

North Eels L.

Reg Pl No. 176

Reg Pl No. 358

Stringer L.

Farrel Cr.

Farrel L.

Jubilee Cr.

Jubilee L.

Huckleberry L.

Cape L.

Ledwidge Cr.

Crowe (North) R.

Crowe (River) R.

Deer Lake Cr.

Paudash L.

Eels L.

Hwy 28

Surface Rights Only reserved for Park Development Purposes Sec 39(d) of the Mining Act File: 79963

Area shown thus: ////////

LEGEND

PATENTED LAND	(P)
CROWN LAND SALE	C.S.
LEASES	(L)
LOCATED LAND	Loc.
LICENSE OF OCCUPATION	L.O.
MINING RIGHTS ONLY	M.R.O.
SURFACE RIGHTS ONLY	S.R.O.
ROADS	
IMPROVED ROADS	
KINGS HIGHWAYS	28
RAILWAYS	
POWER LINES	
MARSH OR MUSKEG	
MINES	

NOTES

This Map Is Not To Be Used —FOR SURVEY PURPOSES—

400' Surface Rights Reservation around all lakes and rivers.

For status of summer resort locations shown thus: ////// ////// Please contact Dept. of Lands & Forests.

Originol shoreline shown thus:

F.R.I. shoreline shown thus:

Patents - Map shoreline shown thus:

Gravel Reserve shown thus:

550' Reserve on each side of Highway "28"

66' R/W H.E.P.C. of Ontario.

Surface Rights Only of Lot 32 Con.10 Reserved by Order in Council 2097/56 for Townsite Purposes.

MINING CLAIMS STAKED IN THIS TWP. SUBJECT TO SEC. 110 OF THE MINING ACT.

ONT. DEPT. OF MINES MINING LANDS BR. THIS MAP FOR CHECKING PURPOSES ONLY - MUST NOT BE SOLD.

DATE OF ISSUE OCT 14 1965 ONTARIO DEPT. OF MINES

PLAN NO. - M. 69

DEPARTMENT OF MINES —ONTARIO—

CARDIFF (N. PT.)

TOWNSHIP OF HARCOURT

TOWNSHIP OF MONMOUTH

TOWNSHIP OF HERSCHEL

Cardiff Lake
Lower Cardiff Lake
Cardiff Creek
Pusey Lake
Hudson Lake
Cope Lake
Deer Lake
Huckleberry Lake
Highland Grove
Jordan Lake
Diamond Lake
Hudson Creek
Cope Creek
Deer Creek
Laurella Creek
Ironside Creek
Pusey Creek

EO 27353
SO 40107775
1195010
EO 27354
EO 24528
EO 5231
EO 5252
EO 3578
EO 3561
EO 3565
EO 3579
EO 3404
EO 3406
EO 3543
EO 3507
EO 3405
EO 7310
EO 3818
EO 3918
EO 7386

XXIII
XXII
XXI
XX
XIX
XVIII
XVII

FOR DETAIL BELOW THIS LINE SEE TOWNSHIP OF CARDIFF (MIDDLE PART)

LEGEND

- LAND USE PERMITS
- HIGHWAY AND ROUTE No.
- OTHER ROADS
- TRAILS
- SURVEYED LINES: TOWNSHIPS, BASE LINES, ETC.
- LOTS, MINING CLAIMS, PARCELS, ETC.
- UNSURVEYED LINES: LOT LINES
- PARCEL BOUNDARY
- MINING CLAIMS ETC.
- RAILWAY AND RIGHT OF WAY
- UTILITY LINES
- NON-PERENNIAL STREAM
- FLOODING OR FLOODING RIGHTS
- SUBDIVISION OR COMPOSITE PLAN
- RESERVATIONS
- ORIGINAL SHORELINE
- MARSH OR MUSKEG
- MINES
- TRAVERSE MONUMENT
- WASTE DISPOSAL SITE
- PUBLIC MARINE ACCESS POINT

DISPOSITION OF CROWN LANDS

TYPE OF DOCUMENT	SYMBOL
PATENT, SURFACE & MINING RIGHTS	
" , SURFACE RIGHTS ONLY	
" , MINING RIGHTS ONLY	
LEASE, SURFACE & MINING RIGHTS	
" , SURFACE RIGHTS ONLY	
" , MINING RIGHTS ONLY	
LICENCE OF OCCUPATION	
ORDER-IN-COUNCIL	OC
RESERVATION	
CANCELLED	
SAND & GRAVEL	

NOTE: MINING RIGHTS IN PARCELS PATENTED PRIOR TO MAY 6, 1913, VESTED IN ORIGINAL PATENTEE BY THE PUBLIC LANDS ACT, R.S.O. 1970, CHAP 380, SEC 80, SUBSEC 1.

SCALE: 1 INCH = 20 CHAINS

FEET 0 500 1000 2000 3000 4000

METRES 0 100 500 1000 (1 KM)

AREAS WITHDRAWN FROM DISPOSITION

M.R.O. – MINING RIGHTS ONLY
S.R.O. – SURFACE RIGHTS ONLY
M. & S. – MINING AND SURFACE RIGHTS

Description	Order No.	Date	Disposition	Plan
SEC. 42/60	—	DEC. 8/64	S.R.O.	19715
SEC. 42/60	—	MAY 31/65	S.R.O.	19715
SEC. 42/60	—	FEB. 26/69	S.R.O.	19715
CROWN RESERVES		—	S.R.O.	122806

NOTES

Mining Claims staked in this Township are subject to Sec.109 of the Mining Act (R.S.O. 1980).

THE INFORMATION THAT APPEARS ON THIS MAP HAS BEEN COMPILED FROM VARIOUS SOURCES, AND ACCURACY IS NOT GUARANTEED. THOSE WISHING TO STAKE MINING CLAIMS SHOULD CONSULT WITH THE MINING RECORDER, MINISTRY OF NORTHERN DEVELOPMENT AND MINES, FOR ADDITIONAL INFORMATION ON THE STATUS OF THE LANDS SHOWN HEREON.

TOWNSHIP
CARDIFF (NORTH PART)

M.N.R. ADMINISTRATIVE DISTRICT
BANCROFT

MINING DIVISION
SOUTHERN ONTARIO

LAND TITLES / REGISTRY DIVISION
HALIBURTON

Ministry of Natural Resources — Ontario
Ministry of Northern Development and Mines

Date MARCH, 1987

Number G-3044

RES. GEO. TWEED
M.N.R. DIST. BANCROFT

CARDIFF [MID. PT.]

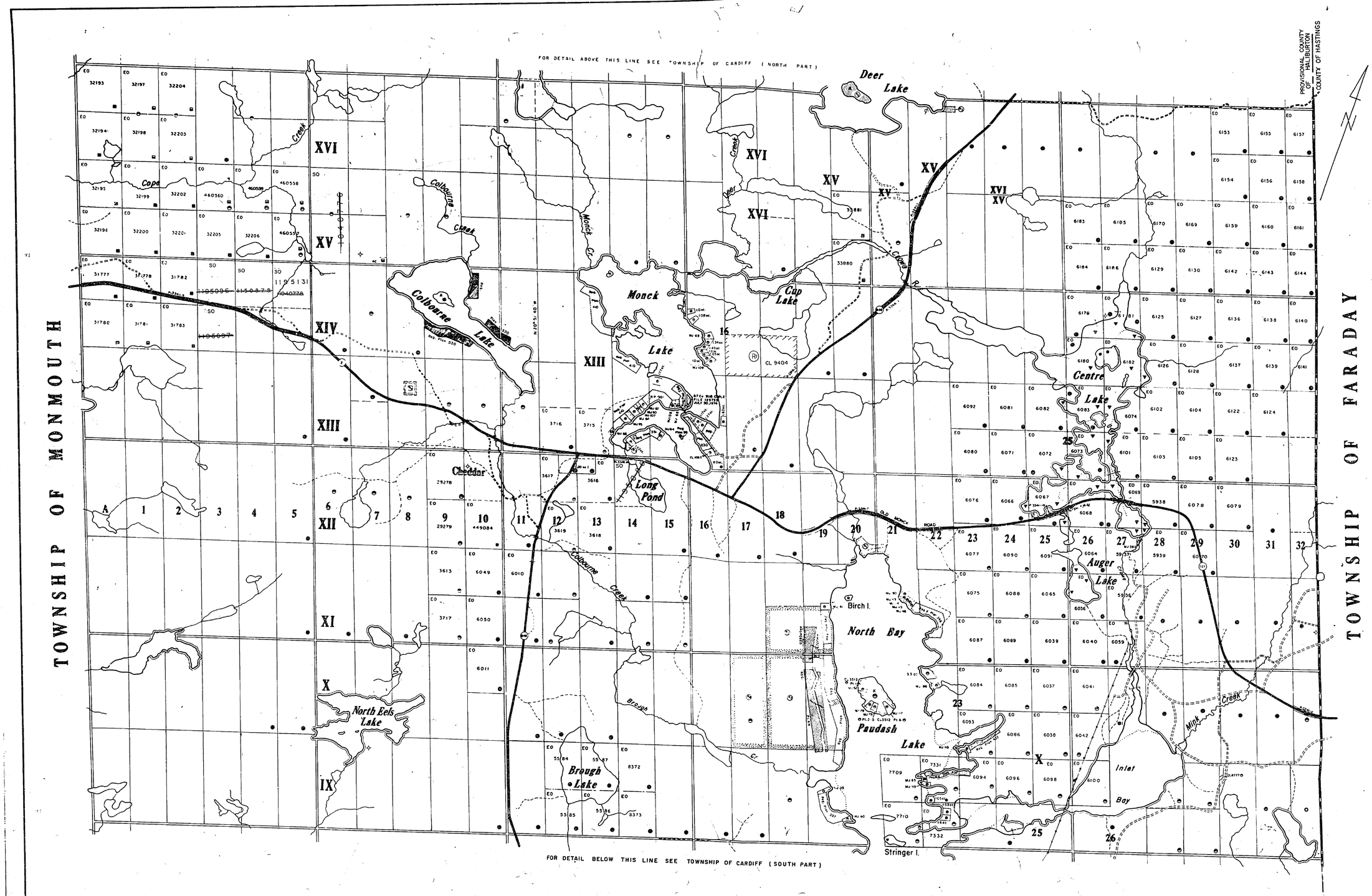

LEGEND

HIGHWAY AND ROUTE No.
OTHER ROADS
TRAILS
SURVEYED LINES:
TOWNSHIPS, BASE LINES, ETC.
LOTS, MINING CLAIMS, PARCELS, ETC.
UNSURVEYED LINES:
LOT LINES
PARCEL BOUNDARY
MINING CLAIMS ETC.
RAILWAY AND RIGHT OF WAY
UTILITY LINES
NON-PERENNIAL STREAM
FLOODING OR FLOODING RIGHTS
SUBDIVISION OR COMPOSITE PLAN
RESERVATIONS
ORIGINAL SHORELINE
MARSH OR MUSKEG
MINES
TRAVERSE MONUMENT
LAND USE PERMITS
PUBLIC MARINE ACCESS POINT

DISPOSITION OF CROWN LANDS

TYPE OF DOCUMENT	SYMBOL
PATENT, SURFACE & MINING RIGHTS	●
" , SURFACE RIGHTS ONLY	◐
" , MINING RIGHTS ONLY	◒
LEASE, SURFACE & MINING RIGHTS	■
" , SURFACE RIGHTS ONLY	◨
" , MINING RIGHTS ONLY	◩
LICENCE OF OCCUPATION	▼
ORDER-IN-COUNCIL	OC
RESERVATION	⊙
CANCELLED	⊗
SAND & GRAVEL	⊛

NOTE: MINING RIGHTS IN PARCELS PATENTED PRIOR TO MAY 6, 1913, VESTED IN ORIGINAL PATENTEE BY THE PUBLIC LANDS ACT, R.S.O. 1970, CHAP. 380, SEC. 63, SUBSEC 1.

SCALE: 1 INCH = 20 CHAINS

FEET 0 500 1000 2000 3000 4000
METRES 0 100 500 1000 (1 KM)

AREAS WITHDRAWN FROM DISPOSITION

M.R.O. – MINING RIGHTS ONLY
S.R.O. – SURFACE RIGHTS ONLY
M.+S. – MINING AND SURFACE RIGHTS

Description	Order No.	Date	Disposition	File
SEC.42/60		26/6/69	M+S	10371
SEC.42/60		17/7/68	M+S	10371
M.N.R. RESERVE		15/6/78	M+S	188503
SEC.43/70	W.1/79	26/3/79	M+S	18221
SEC.36/80		14/2/85	S.R.O.	–
CROWN RESERVE			S.R.O.	122806
SEC. 35/90	W-30-59/95	25/7/95	M+S	19550

DATE OF ISSUE
JUN 24 1998
PROVINCIAL RECORDING OFFICE - SUDBURY

NOTES

SURFACE RIGHTS ONLY ON LOT 32 CON. 10 RESERVED BY ORDER-IN-COUNCIL 2097/56 FOR TOWNSITE PURPOSES.

MINING CLAIMS STAKED IN THIS TOWNSHIP ARE SUBJECT TO SEC. 109 OF THE MINING ACT (R.S.O. '80)

THE INFORMATION THAT APPEARS ON THIS MAP HAS BEEN COMPILED FROM VARIOUS SOURCES, AND ACCURACY IS NOT GUARANTEED. THOSE WISHING TO STAKE MINING CLAIMS SHOULD CONSULT WITH THE MINING RECORDER, MINISTRY OF NORTHERN DEVELOPMENT AND MINES, FOR ADDITIONAL INFORMATION ON THE STATUS OF THE LANDS SHOWN HEREON.

TOWNSHIP
CARDIFF (MIDDLE PART)

M.N.R. ADMINISTRATIVE DISTRICT
BANCROFT
MINING DIVISION
SOUTHERN ONTARIO
LAND TITLES / REGISTRY DIVISION
HALIBURTON

Ontario — Ministry of Natural Resources — Ministry of Northern Development and Mines

Date MARCH, 1987 — Number G-3045

RES. GEO. TWEED
M.N.R. DIST. BANCROFT

Harcourt Twp. M.100

Monmouth Twp. M.164

Herschel Twp. M.103

Faraday Twp. M.90

Anstruther Twp. M.45

Chandos Twp. M.73

THE TOWNSHIP OF CARDIFF

COUNTY OF HALIBURTON

EASTERN ONTARIO MINING DIVISION

SCALE: 1-INCH = 40 CHAINS

LEGEND

PATENTED LAND	● or Ⓟ
CROWN LAND SALE	C.S.
LEASES	Ⓛ
LOCATED LAND	Loc.
LICENSE OF OCCUPATION	L.O.
MINING RIGHTS ONLY	M.R.O.
SURFACE RIGHTS ONLY	S.R.O.
ROADS	
IMPROVED ROADS	
KINGS HIGHWAYS	28
RAILWAYS	
POWER LINES	
MARSH OR MUSKEG	
MINES	
PATENTED S.R.O.	
CANCELLED	C.

NOTES

This Map Is Not To Be Used —FOR SURVEY PURPOSES—

400' Surface Rights Reservation along the shores of all lakes and rivers.

For status of summer resort locations shown thus:

Please contact Ministry of Natural Resources.

Original shoreline shown thus:

F.R.I. shoreline shown thus:

Patents-Map shoreline shown thus:

Gravel Reserve shown thus:

550' Reserve on each side of Highway "28"

66' R/W H.E.P.C. of Ontario.

Surface Rights Only of Lot 32 Con.10 Reserved by Order in Council 2097/56 for Townsite Purposes.

Area shown thus: Surface Rights Only Reserved for Park Development Purposes. Sec. 39(d) of the Mining Act. File 79963(R.S.O. 1950)

Mining Claims Staked in this Twp are Subject to Sec. 118 of the Mining Act. (R.S.O. 1970)

Surface Rights Only on Lots 18 and 19 Concession 10, Withdrawn from Staking under Sec. 42 of the Mining Act. (R.S.O. 1960)

DATE OF ISSUE
MAY 14 1976
SURVEYS AND MAPPING BRANCH

PLAN NO.- M.69

ONTARIO
MINISTRY OF NATURAL RESOURCES
SURVEYS AND MAPPING BRANCH

J.P.v.K.

Harcourt Twp. M.100

Monmouth Twp. M.164

Herschel Twp. M.103

Faraday Twp. M.90

Anstruther Twp. M.45

Chandos Twp. M.73

CON. XXII

CON. XXI

XXIII XXII XXI XX XIX XVIII XVII XVI XV XIV XIII XII XI X IX VIII VII VI V IV III II I

1 2 3 4 5 6 7 8 9 10 11 12 13 14 15 16 17 18 19 20 21 22 23 24 25 26 27 28 29 30 31 32

A

Surface Rights Only Withdrawn from Staking Sec 42 of the Mining Act File 19715

S.R.O. Withdrawn From Staking Sec.42 Mg Act File-19715 - JCB

Lower Cardiff Lake

Cardiff Lake

Dark Pusey Lake

Hudson Lake

Deer Lake

Monck Lake

Colbourne Lakes

Paudash Lake

Orser Lake

Slimcat Lake

Silent Lake

Mink Lake

Big Runway Lake

Hook L.

North Eels L.

Pinesed L.

Mountain L.

Little Lowrie L.

Lowrie Lake

Moulds I. L.O.

Ross I.

Joe Bay

Mullet I.

Ransom Pt.

Johnston I.

Kidds Corner

Cardiff Cr.

Hudson Cr.

Jordan Cr.

Diamond Lake

Dear Lake Cr.

Crowe R. (North)

Crowe R. (River)

Farrel Cr.

Cheddar L.

Birch Lake

North Bay

Paudash Lake

Crowe Lake

Highland Grove P.O. & Sta

CANADIAN NATIONAL RAILWAY

Reg. Pl. No-530

Reg. Pl. No-504

Reg. Pl. No-503

Reg. Pl. No-176

STAKING RESTRICTED TO MINING RIGHTS ONLY

MNR GRAVEL PIT NO. 189 FILE 421645

MNR GRAVEL PIT NO. 113 FILE 10806 YZ

MTC GRAVEL PIT NO. 488

MNR Gravel Pit

THE TOWNSHIP OF CARDIFF

COUNTY OF HALIBURTON

EASTERN ONTARIO MINING DIVISION

SCALE: 1-INCH = 40 CHAINS

LEGEND

PATENTED LAND	● or Ⓟ
CROWN LAND SALE	C.S.
LEASES	Ⓛ
LOCATED LAND	Loc.
LICENSE OF OCCUPATION	L.O.
MINING RIGHTS ONLY	M.R.O.
SURFACE RIGHTS ONLY	S.R.O.
ROADS	
IMPROVED ROADS	
KINGS HIGHWAYS	28
RAILWAYS	
POWER LINES	
MARSH OR MUSKEG	
MINES	
PATENTED S.R.O.	
CANCELLED	C.

NOTES

This Map Is Not To Be Used —FOR SURVEY PURPOSES—

400' Surface Rights Reservation along the shores of all lakes and rivers.

For status of summer resort locations shown thus:

Please contact Ministry of Natural Resources.

Original shoreline shown thus:

F.R.I. shoreline shown thus:

Patents-Map shoreline shown thus:

Gravel Reserve shown thus:

550' Reserve on each side of Highway "28"

66' R/W H.E.P.C. of Ontario.

Surface Rights Only of Lot 32 Con.10 Reserved by Order in Council 2097/56 for Townsite Purposes.

Area shown thus: ////////// Surface Rights Only Reserved for Park Development Purposes. Sec. 39(d) of the Mining Act. File 79963 (RSO 1950)

Mining Claims Staked in this Twp. are Subject to Sec. 118 of the Mining Act. (R.S.O. 1970)

Surface Rights Only on Lots 18 and 19 Concession 10, Withdrawn from Staking under Sec. 42 of the Mining Act. (R.S.O. 1960)

Areas withdrawn from staking under Section 43 of the Mining Act. (R.S.O. 1970)

Order No.	File	Date	Disposition
W 48/76	7598 v.8	AUG. 9/76	S.R. & M.R.
W 48/76	7598 v.8	AUG 9/76	M.R.O.

DATE OF ISSUE
SEP - 9 1976
SURVEYS AND MAPPING BRANCH

PLAN NO.- M. 69

ONTARIO
MINISTRY OF NATURAL RESOURCES

Harcourt Twp. M.100

Monmouth Twp. M.164

Herschel Twp. M.103

Faraday Twp. M.90

Anstruther Twp. M.45

Chandos Twp. M.73

THE TOWNSHIP OF CARDIFF

COUNTY OF HALIBURTON

EASTERN ONTARIO MINING DIVISION

SCALE: 1-INCH = 40 CHAINS

LEGEND

PATENTED LAND	● or (P)
CROWN LAND SALE	C.S.
LEASES	(L)
LOCATED LAND	Loc.
LICENSE OF OCCUPATION	L.O.
MINING RIGHTS ONLY	M.R.O.
SURFACE RIGHTS ONLY	S.R.O.
ROADS	
IMPROVED ROADS	
KINGS HIGHWAYS	(28)
RAILWAYS	
POWER LINES	
MARSH OR MUSKEG	
MINES	
PATENTED S.R.O.	C.
CANCELLED	

NOTES

This Map Is Not To Be Used —FOR SURVEY PURPOSES—

400' Surface Rights Reservation along the shores of all lakes and rivers.

For status of summer resort locations shown thus:

Please contact Ministry of Natural Resources.

Original shoreline shown thus:

F.R.I. shoreline shown thus:

Patents-Map shoreline shown thus:

Gravel Reserve shown thus:

550' Reserve on each side of Highway "28"

66' R/W H.E.P.C. of Ontario.

Surface Rights Only of Lot 32 Con.10 Reserved by Order in Council 2097/56 for Townsite Purposes.

Area shown thus: ////////// Surface Rights Only Reserved for Park Development Purposes. Sec. 39(d) of the Mining Act. File:79963(RSO 1950)

Mining Claims Staked in this Twp. are Subject to Sec. 118 of the Mining Act. (R.S.O. 1970)

Surface Rights Only on Lots 18 and 19 Concession 10, Withdrawn from Staking under Sec. 42 of the Mining Act. (R.S.O. 1960)

Areas withdrawn from staking under Section 43 of the Mining Act. (R.S.O. 1970)

Order No.	File	Date	Disposition
(N) W 48/76	7598 v. 8	AUG. 9/76	S.R. & M.R.
(Ns) W 48/76	7598 v.8	AUG. 9/76	M.R.O.

DATE OF ISSUE
NOV 4 1976
SURVEYS AND MAPPING BRANCH

PLAN NO.- M. 69

ONTARIO
MINISTRY OF NATURAL RESOURCES
SURVEYS AND MAPPING BRANCH

J.P. v. K.

THE TOWNSHIP OF CARDIFF

COUNTY OF HALIBURTON

EASTERN ONTARIO MINING DIVISION

SCALE: 1-INCH = 40 CHAINS

Harcourt Twp. M.100

Monmouth Twp. M.164

Herschel Twp. M.103

Faraday Twp. M.90

Anstruther Twp. M.45

Chandos Twp. M.73

CON. XXIII

CON. XXII

CON. XXI

I II III IV V VI VII VIII IX X XI XII XIII XIV XV XVI XVII XVIII XIX XX XXI XXII XXIII

A

1 2 3 4 5 6 7 8 9 10 11 12 13 14 15 16 17 18 19 20 21 22 23 24 25 26 27 28 29 30 31 32

LEGEND

PATENTED LAND	● or (P)
CROWN LAND SALE	C.S.
LEASES	(L)
LOCATED LAND	Loc.
LICENSE OF OCCUPATION	L.O.
MINING RIGHTS ONLY	M.R.O.
SURFACE RIGHTS ONLY	S.R.O.
ROADS	
IMPROVED ROADS	
KINGS HIGHWAYS	(28)
RAILWAYS	
POWER LINES	
MARSH OR MUSKEG	
MINES	
PATENTED S.R.O.	
CANCELLED	C.

NOTES

This Map Is Not To Be Used —FOR SURVEY PURPOSES—

400' Surface Rights Reservation along the shores of all lakes and rivers.

For status of summer resort locations shown thus:

Please contact Ministry of Natural Resources.

Original shoreline shown thus:

F.R.I. shoreline shown thus:

Patents-Map shoreline shown thus:

Gravel Reserve shown thus:

550' Reserve on each side of Highway "28"

66' R/W H.E.P.C. of Ontario.

Surface Rights Only of Lot 32 Con.10 Reserved by Order in Council 2097/56 for Townsite Purposes.

Area shown thus: ////////// Surface Rights Only Reserved for Park Development Purposes. Sec. 39(d) of the Mining Act. File 79963 (R.S.O. 1950)

Mining Claims Staked in this Twp. are Subject to Sec. 118 of the Mining Act. (R.S.O. 1970)

Surface Rights Only on Lots 18 and 19 Concession 10, Withdrawn from Staking under Sec. 42 of the Mining Act. (R.S.O. 1960)

Areas withdrawn from staking under Section 43 of the Mining Act. (R.S.O. 1970)

Order No.	File	Date	Disposition
(N) W 48/76	7598 v.8	AUG. 9/76	S.R. & M.R.
(S) W 48/76	7598 v.8	AUG. 9/76	M.R.O.

DATE OF ISSUE
JAN 27 1977
SURVEYS AND MAPPING BRANCH

PLAN NO.- M.69

ONTARIO
MINISTRY OF NATURAL RESOURCES
SURVEYS AND MAPPING BRANCH

J.P. v. K.

Harcourt Twp. M.100

Herschel Twp. M.103

Monmouth Twp. M.164

Faraday Twp. M.90

Anstruther Twp. M.45

Chandos Twp. M.73

CON. XXIII

CON. XXII

CON. XXI

XXIII XXII XXI XX XIX XVIII XVII XVI XV XIV XIII XII XI X IX VIII VII VI V IV III II I

1 2 3 4 5 6 7 8 9 10 11 12 13 14 15 16 17 18 19 20 21 22 23 24 25 26 27 28 29 30 31 32

A

THE TOWNSHIP OF CARDIFF

COUNTY OF HALIBURTON

EASTERN ONTARIO MINING DIVISION

SCALE: 1-INCH = 40 CHAINS

LEGEND

PATENTED LAND	● or (P)
CROWN LAND SALE	C.S.
LEASES	(L)
LOCATED LAND	Loc.
LICENSE OF OCCUPATION	L.O.
MINING RIGHTS ONLY	M.R.O.
SURFACE RIGHTS ONLY	S.R.O.
ROADS	
IMPROVED ROADS	
KINGS HIGHWAYS	28
RAILWAYS	
POWER LINES	
MARSH OR MUSKEG	
MINES	
PATENTED S.R.O.	
CANCELLED	C.

NOTES

This Map Is Not To Be Used —FOR SURVEY PURPOSES—

400' Surface Rights Reservation along the shores of all lakes and rivers.

For status of summer resort locations shown thus: Please contact Ministry of Natural Resources.

Original shoreline shown thus:

F.R.I. shoreline shown thus:

Patents-Map shoreline shown thus:

Gravel Reserve shown thus:

550' Reserve on each side of Highway "28"

66' R/W H.E.P.C. of Ontario.

Surface Rights Only of Lot 32 Con.10 Reserved by Order in Council 2097/56 for Townsite Purposes.

Area shown thus: Surface Rights Only Reserved for Park Development Purposes. Sec. 39(d) of the Mining Act. File 79963 (R.S.O. 1950)

Mining Claims Staked in this Twp. are Subject to Sec. 118 of the Mining Act. (R.S.O. 1970)

Surface Rights Only on Lots 18 and 19 Concession 10, Withdrawn from Staking under Sec. 42 of the Mining Act. (R.S.O. 1960)

Areas withdrawn from staking under Section 43 of the Mining Act. (R.S.O. 1970)

Order No.	File	Date	Disposition
(M) W 48/76	7598 v.8	AUG. 9/76	S.R. & M.R.
(S) W 48/76	7598 v.8	AUG. 9/76	M.R.O.

DATE OF ISSUE
FEB 25 1977
SURVEYS AND MAPPING BRANCH

PLAN NO.- M.69

ONTARIO
MINISTRY OF NATURAL RESOURCES
SURVEYS AND MAPPING BRANCH

Harcourt Twp. M.100

Monmouth Twp. M.164

Herschel Twp. M.103

Faraday Twp. M.90

Anstruther Twp. M.45

Chandos Twp. M.73

THE TOWNSHIP OF CARDIFF

COUNTY OF HALIBURTON

EASTERN ONTARIO MINING DIVISION

SCALE: 1-INCH = 40 CHAINS

LEGEND

PATENTED LAND	● or Ⓟ
CROWN LAND SALE	C.S.
LEASES	Ⓛ
LOCATED LAND	Loc.
LICENSE OF OCCUPATION	L.O.
MINING RIGHTS ONLY	M.R.O.
SURFACE RIGHTS ONLY	S.R.O.
ROADS	
IMPROVED ROADS	
KINGS HIGHWAYS	28
RAILWAYS	
POWER LINES	
MARSH OR MUSKEG	
MINES	
PATENTED S.R.O.	
CANCELLED	C.

NOTES

This Map Is Not To Be Used —FOR SURVEY PURPOSES—

400' Surface Rights Reservation along the shores of all lakes and rivers.

For status of summer resort locations shown thus:

Please contact Ministry of Natural Resources.

Original shoreline shown thus:

F.R.I. shoreline shown thus:

Patents-Map shoreline shown thus:

Gravel Reserve shown thus:

550' Reserve on each side of Highway "28"

66' R/W H.E.P.C. of Ontario.

Surface Rights Only of Lot 32 Con.10 Reserved by Order in Council 2097/56 for Townsite Purposes.

Area shown thus: ////////// Surface Rights Only Reserved for Park Development Purposes. Sec. 39(d) of the Mining Act. File 79963 (R.S.O. 1950)

Mining Claims Staked in this Twp. are Subject to Sec. 118 of the Mining Act. (R.S.O. 1970)

Surface Rights Only on Lots 18 and 19 Concession 10, Withdrawn from Staking under Sec. 42 of the Mining Act. (R.S.O. 1960)

Areas withdrawn from staking under Section 43 of the Mining Act. (R.S.O. 1970)

Order No.	File	Date	Disposition
(A) W.48/76	7598 v.8	AUG. 9/76	S.R. & M.R.
(B) W.48/76	7598 v.8	AUG. 9/76	M.R.O.

DATE OF ISSUE APR 29 1977

PLAN NO.- M.69

ONTARIO

MINISTRY OF NATURAL RESOURCES

SURVEYS AND MAPPING BRANCH

J.P. v. K.

Harcourt Twp. M.100

Herschel Twp. M.103

Monmouth Twp. M.164

Faraday Twp. M.90

Anstruther Twp. M.45

Chandos Twp. M.73

THE TOWNSHIP OF CARDIFF

COUNTY OF HALIBURTON

EASTERN ONTARIO MINING DIVISION

SCALE: 1-INCH = 40 CHAINS

LEGEND

PATENTED LAND	● or (P)
CROWN LAND SALE	C.S.
LEASES	(L)
LOCATED LAND	Loc.
LICENSE OF OCCUPATION	L.O.
MINING RIGHTS ONLY	M.R.O.
SURFACE RIGHTS ONLY	S.R.O.
ROADS	
IMPROVED ROADS	
KINGS HIGHWAYS	28
RAILWAYS	
POWER LINES	
MARSH OR MUSKEG	
MINES	
PATENTED S.R.O.	
CANCELLED	C.

NOTES

This Map Is Not To Be Used —FOR SURVEY PURPOSES—

400' Surface Rights Reservation along the shores of all lakes and rivers.

For status of summer resort locations shown thus: Please contact Ministry of Natural Resources.

Original shoreline shown thus:

F.R.I. shoreline shown thus:

Patents - Map shoreline shown thus:

Gravel Reserve shown thus:

550' Reserve on each side of Highway "28"

66' R/W H.E.P.C. of Ontario.

Surface Rights Only of Lot 32 Con.10 Reserved by Order in Council 2097/56 for Townsite Purposes.

Area shown thus: Surface Rights Only Reserved for Park Development Purposes. Sec. 39(d) of the Mining Act. File 79963 (R.S.O. 1950)

Mining Claims Staked in this Twp. are Subject to Sec. 118 of the Mining Act. (R.S.O. 1970)

Surface Rights Only on Lots 18 and 19 Concession 10, Withdrawn from Staking under Sec. 42 of the Mining Act. (R.S.O. 1960)

Areas withdrawn from staking under Section 43 of the Mining Act. (R.S.O. 197C)

Order No.	File	Date	Disposition
(1)	W.48/76	7598 v. 8	AUG. 9/76	S.R. & M.R.
(2)	W 48/76	7598 v.8	AUG. 9/76	M.R.O.

DATE OF ISSUE
AUG - 8 1977
SURVEYS AND MAPPING BRANCH

PLAN NO.- M. 69

ONTARIO
MINISTRY OF NATURAL RESOURCES
SURVEYS AND MAPPING BRANCH

J.P. v. K.

Harcourt Twp. M.100

Monmouth Twp. M.164

Herschel Twp. M.103

Faraday Twp. M.90

Anstruther Twp. M.45

Chandos Twp. M.73

THE TOWNSHIP
OF

CARDIFF

COUNTY OF
HALIBURTON

EASTERN ONTARIO
MINING DIVISION

SCALE: 1-INCH = 40 CHAINS

LEGEND

PATENTED LAND	● or (P)
CROWN LAND SALE	C.S.
LEASES	(L)
LOCATED LAND	Loc.
LICENSE OF OCCUPATION	L.O.
MINING RIGHTS ONLY	M.R.O.
SURFACE RIGHTS ONLY	S.R.O.
ROADS	
IMPROVED ROADS	
KINGS HIGHWAYS	28
RAILWAYS	
POWER LINES	
MARSH OR MUSKEG	
MINES	
PATENTED S.R.O.	
CANCELLED	C.

NOTES

This Map Is Not To Be Used
—FOR SURVEY PURPOSES—

400' Surface Rights Reservation along the shores of all lakes and rivers.

For status of summer resort locations shown thus:

Please contact Ministry of Natural Resources.

Original shoreline shown thus:

F.R.I. shoreline shown thus:

Patents-Map shoreline shown thus:

Gravel Reserve shown thus:

550' Reserve on each side of Highway "28"

66' R/W H.E.P.C. of Ontario.

Surface Rights Only of Lot 32 Con.10 Reserved by Order in Council 2097/56 for Townsite Purposes.

Mining Claims Staked in this Twp. are Subject to Sec. 118 of the Mining Act. (R.S.O. 1970)

Surface Rights Only on Lots 18 and 19 Concession 10, Withdrawn from Staking under Sec. 42 of the Mining Act. (R.S.O. 1960)

Areas withdrawn from staking under Section 43 of the Mining Act. (R.S.O. 1970.)

Order no.	File	Date	Disposition
W.48/76	7598 v.8	AUG. 9/76	S.R. & M.R.
W.48/76	7598 v.8	AUG. 9/76	M.R.O.

DATE OF ISSUE
APR 26 1978
SURVEYS AND MAPPING BRANCH

PLAN NO.- M. 69

ONTARIO
MINISTRY OF NATURAL RESOURCES
SURVEYS AND MAPPING BRANCH

J.P. v. K.

FOR DETAIL ABOVE THIS LINE SEE TOWNSHIP OF CARDIFF (NORTH PART)

TOWNSHIP OF MONMOUTH

TOWNSHIP OF FARADAY

PROVISIONAL COUNTY OF HALIBURTON — COUNTY OF HASTINGS

FOR DETAIL BELOW THIS LINE SEE TOWNSHIP OF CARDIFF (SOUTH PART)

RES. GEO. TWEED

LEGEND

- HIGHWAY AND ROUTE No.
- OTHER ROADS
- TRAILS
- SURVEYED LINES: TOWNSHIPS, BASE LINES, ETC.
- SURVEYED LINES: LOTS, MINING CLAIMS, PARCELS, ETC.
- UNSURVEYED LINES: LOT LINES
- UNSURVEYED LINES: PARCEL BOUNDARY
- UNSURVEYED LINES: MINING CLAIMS ETC.
- RAILWAY AND RIGHT OF WAY
- UTILITY LINES
- NON-PERENNIAL STREAM
- FLOODING OR FLOODING RIGHTS
- SUBDIVISION OR COMPOSITE PLAN
- RESERVATIONS
- ORIGINAL SHORELINE
- MARSH OR MUSKEG
- MINES
- TRAVERSE MONUMENT
- LAND USE PERMITS
- PUBLIC MARINE ACCESS POINT

DISPOSITION OF CROWN LANDS

TYPE OF DOCUMENT	SYMBOL
PATENT, SURFACE & MINING RIGHTS	
" , SURFACE RIGHTS ONLY	
" , MINING RIGHTS ONLY	
LEASE, SURFACE & MINING RIGHTS	
" , SURFACE RIGHTS ONLY	
" , MINING RIGHTS ONLY	
LICENCE OF OCCUPATION	
ORDER-IN-COUNCIL	OC
RESERVATION	R
CANCELLED	C
SAND & GRAVEL	S

NOTE: MINING RIGHTS IN PARCELS PATENTED PRIOR TO MAY 6, 1913, VESTED IN ORIGINAL PATENTEE BY THE PUBLIC LANDS ACT, R.S.O. 1970, CHAP. 380, SEC. 83, SUBSEC 1.

SCALE: 1 INCH = 20 CHAINS

FEET 0 500 1000 2000 3000 4000

METRES 0 200 400 600 (1 KM)

AREAS WITHDRAWN FROM DISPOSITION

M.R.O. – MINING RIGHTS ONLY
S.R.O. – SURFACE RIGHTS ONLY
M.+S. – MINING AND SURFACE RIGHTS

	Description	Order No.	Date	Disposition	File
R	SEC 42, 60		26/8/69	M+S	10371
R	SEC 42/60		17/7/68	M+S	10371
R	M.N.R. RESERVE		15/6/78	M+S	188503
R	SEC 43/70	W.I/79	26/3/79	M+S	18221
R	SEC. 36/80		14/2/85	S.R.O.	—
R	CROWN RESERVE			S.R.O	122806
R	SEC. 35/90	W-30-59/95	25/7/95	M+S	159250

NOTES

SURFACE RIGHTS ONLY ON LOT 32 CON. 10 RESERVED BY ORDER-IN-COUNCIL 2087/56 FOR TOWNSITE PURPOSES.

MINING CLAIMS STAKED IN THIS TOWNSHIP ARE SUBJECT TO SEC. 109 OF THE MINING ACT R.S.O. 80

THE INFORMATION THAT APPEARS ON THIS MAP HAS BEEN COMPILED FROM VARIOUS SOURCES, AND ACCURACY IS NOT GUARANTEED. THOSE WISHING TO STAKE MINING CLAIMS SHOULD CONSULT WITH THE MINING RECORDER, MINISTRY OF NORTHERN DEVELOPMENT AND MINES, FOR ADDITIONAL INFORMATION ON THE STATUS OF THE LANDS SHOWN HEREON.

TOWNSHIP

CARDIFF (MIDDLE PART)

M.N.R. ADMINISTRATIVE DISTRICT
BANCROFT
MINING DIVISION
SOUTHERN ONTARIO
LAND TITLES / REGISTRY DIVISION
HALIBURTON

Ontario Ministry of Natural Resources — Ministry of Northern Development and Mines

Date MARCH, 1987 — Number G-3045

G-3042

CARDIFF TWP. (MIDDLE PT.)

G-3042

CARDIFF (MID. PT.)

FOR DETAIL ABOVE THIS LINE SEE TOWNSHIP OF CARDIFF (NORTH PART)

TOWNSHIP OF MONMOUTH

TOWNSHIP OF FARADAY

PROVISIONAL COUNTY OF HALIBURTON

COUNTY OF HASTINGS

Deer Lake

Deer Creek

Monck Cr.

Colbourne Creek

Colbourne Lake

Monck Lake

Cup Lake

Centre Lake

Auger Lake

Auger Creek

Cardiff

Long Pond

Colbourne Creek

Birch I.

North Bay

Paudash Lake

Mink Creek

Inlet Bay

North Eels Lake

Brough Lake

Brough Creek

Stringer I.

Old Monck Road

Railway

CL 9404

I.R. 2 CL 3512

FOR DETAIL BELOW THIS LINE SEE TOWNSHIP OF CARDIFF (SOUTH PART)

LEGEND

- HIGHWAY AND ROUTE No.
- OTHER ROADS
- TRAILS
- SURVEYED LINES:
  - TOWNSHIPS, BASE LINES, ETC.
  - LOTS, MINING CLAIMS, PARCELS, ETC.
- UNSURVEYED LINES:
  - LOT LINES
  - PARCEL BOUNDARY
  - MINING CLAIMS ETC.
- RAILWAY AND RIGHT OF WAY
- UTILITY LINES
- NON PERENNIAL STREAM
- FLOODING OR FLOODING RIGHTS
- SUBDIVISION OR COMPOSITE PLAN
- RESERVATIONS
- ORIGINAL SHORELINE
- MARSH OR MUSKEG
- MINES
- TRAVERSE MONUMENT
- LAND USE PERMITS
- PUBLIC MARINE ACCESS POINT

DISPOSITION OF CROWN LANDS

TYPE OF DOCUMENT	SYMBOL
PATENT, SURFACE & MINING RIGHTS	
" , SURFACE RIGHTS ONLY	
" , MINING RIGHTS ONLY	
LEASE, SURFACE & MINING RIGHTS	
" , SURFACE RIGHTS ONLY	
" , MINING RIGHTS ONLY	
LICENCE OF OCCUPATION	
ORDER-IN-COUNCIL	OC
RESERVATION	R
CANCELLED	
SAND & GRAVEL	

NOTE: MINING RIGHTS IN PARCELS PATENTED PRIOR TO MAY 6, 1913, VESTED IN ORIGINAL PATENTEE BY THE PUBLIC LANDS ACT, R.S.O. 1970, CHAP. 380, SEC. 63, SUBSEC 1.

SCALE: 1 INCH = 20 CHAINS

FEET 0 500 1000 2000 3000 4000

METRES 0 100 500 1000 (1 KM)

AREAS WITHDRAWN FROM DISPOSITION

M.R.O. – MINING RIGHTS ONLY
S.R.O. – SURFACE RIGHTS ONLY
M.+ S. – MINING AND SURFACE RIGHTS

	Description	Order No.	Date	Disposition	File
R	SEC. 42/60		26/6/69	M + S	10371
R	SEC. 42/60		17/7/68	M + S	10371
R	M.N.R. RESERVE		15/6/78	M + S	188503
R	SEC. 43/70 W. 1/79		26/3/79	M + S	18221
R	SEC. 36/80		14/2/85	S.R.O.	–
R	CROWN RESERVE			S.R.O.	122806
R	SEC. 35/90 W-30-59/95		25/7/95	M + S	95150

NOTES

SURFACE RIGHTS ONLY ON LOT 32 CON. 10 RESERVED BY ORDER-IN-COUNCIL 2097/56 FOR TOWNSITE PURPOSES.

MINING CLAIMS STAKED IN THIS TOWNSHIP ARE SUBJECT TO SEC. 109 OF THE MINING ACT (R.S.O. 90)

THE INFORMATION THAT APPEARS ON THIS MAP HAS BEEN COMPILED FROM VARIOUS SOURCES, AND ACCURACY IS NOT GUARANTEED. THOSE WISHING TO STAKE MINING CLAIMS SHOULD CONSULT WITH THE MINING RECORDER, MINISTRY OF NORTHERN DEVELOPMENT AND MINES, FOR ADDITIONAL INFORMATION ON THE STATUS OF THE LANDS SHOWN HERSON.

TOWNSHIP

CARDIFF (MIDDLE PART)

M.N.R. ADMINISTRATIVE DISTRICT
BANCROFT
MINING DIVISION
SOUTHERN ONTARIO
LAND TITLES / REGISTRY DIVISION
HALIBURTON

Ontario Ministry of Natural Resources
Ministry of Northern Development and Mines

Date MARCH, 1987

Number G-3045

RES. GEO. TWEED
M.N.R. DIST. BANCROFT

G-3045

CARDIFF (MIDDLE PT.)

G-3045

CARDIFF (N. PT.)

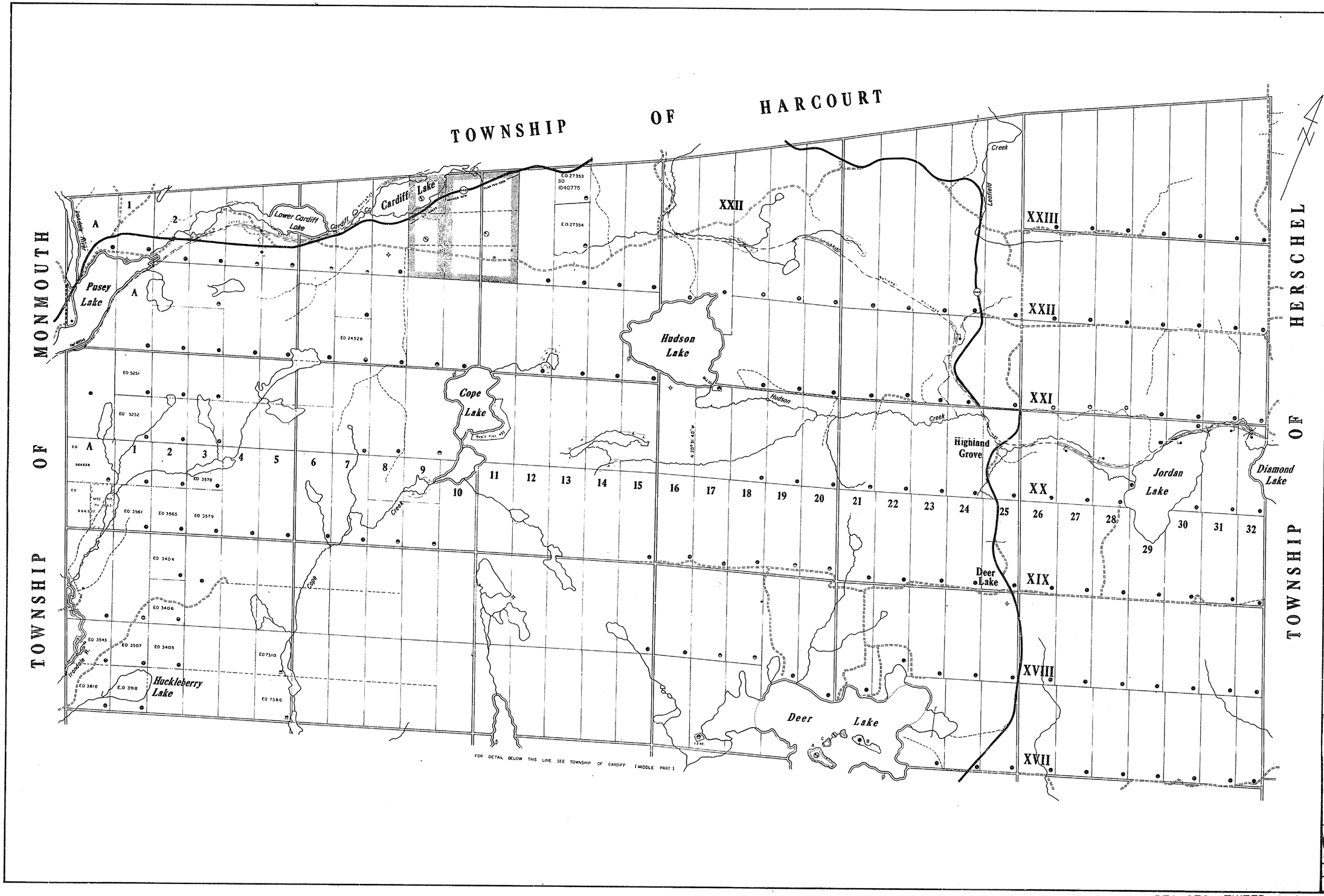

LEGEND

LAND USE PERMITS
HIGHWAY AND ROUTE No.
OTHER ROADS
TRAILS
SURVEYED LINES:
TOWNSHIPS, BASE LINES, ETC.
LOTS, MINING CLAIMS, PARCELS, ETC.
UNSURVEYED LINES:
LOT LINES
PARCEL BOUNDARY
MINING CLAIMS ETC.
RAILWAY AND RIGHT OF WAY
UTILITY LINES
NON-PERENNIAL STREAM
FLOODING OR FLOODING RIGHTS
SUBDIVISION OR COMPOSITE PLAN
RESERVATIONS
ORIGINAL SHORELINE
MARSH OR MUSKEG
MINES
TRAVERSE MONUMENT
WASTE DISPOSAL SITE
PUBLIC MARINE ACCESS POINT

DISPOSITION OF CROWN LANDS

TYPE OF DOCUMENT	SYMBOL
PATENT, SURFACE & MINING RIGHTS	●
" , SURFACE RIGHTS ONLY	◐
" , MINING RIGHTS ONLY	◒
LEASE, SURFACE & MINING RIGHTS	■
" , SURFACE RIGHTS ONLY	◨
" , MINING RIGHTS ONLY	◩
LICENCE OF OCCUPATION	▼
ORDER-IN-COUNCIL	OC
RESERVATION	◯
CANCELLED	⊕
SAND & GRAVEL	◯

NOTE: MINING RIGHTS IN PARCELS PATENTED PRIOR TO MAY 6, 1913, VESTED IN ORIGINAL PATENTEE BY THE PUBLIC LANDS ACT, R.S.O. 1970, CHAP. 380, SEC. 63, SUBSEC. 1.

SCALE: 1 INCH = 20 CHAINS

FEET 0 500 1000 2000 3000 4000

METRES 0 100 500 1000 (1 KM)

AREAS WITHDRAWN FROM DISPOSITION

M.R.O. – MINING RIGHTS ONLY
S.R.O. – SURFACE RIGHTS ONLY
M.+S. – MINING AND SURFACE RIGHTS

	Description	Order No.	Date	Disposition	File
1	SEC. 42/60	–	DEC. 8/64	S.R.O.	19715
2	SEC. 42/60	–	MAY 31/65	S.R.O.	19715
3	SEC. 42/60	–	FEB. 26/69	S.R.O.	19715
4	CROWN RESERVES		–	S.R.O.	122806

NOTES

Mining Claims staked in this Township are subject to Sec.109 of the Mining Act (R.S.O. 1980).

THE INFORMATION THAT APPEARS ON THIS MAP HAS BEEN COMPILED FROM VARIOUS SOURCES, AND ACCURACY IS NOT GUARANTEED. THOSE WISHING TO STAKE MINING CLAIMS SHOULD CONSULT WITH THE MINING RECORDER, MINISTRY OF NORTHERN DEVELOPMENT AND MINES, FOR ADDITIONAL INFORMATION ON THE STATUS OF THE LANDS SHOWN HEREON.

TOWNSHIP
CARDIFF (NORTH PART)

M.N.R. ADMINISTRATIVE DISTRICT
BANCROFT
MINING DIVISION
SOUTHERN ONTARIO
LAND TITLES / REGISTRY DIVISION
HALIBURTON

Ontario — Ministry of Natural Resources — Ministry of Northern Development and Mines

Date MARCH, 1987 — Number G-3044

RES. GEO. TWEED
M.N.R. DIST. BANCROFT

G-3044 CARDIFF (NORTH PART)

THE TOWNSHIP OF CARDIFF

COUNTY OF HALIBURTON

EASTERN ONTARIO MINING DIVISION

SCALE: 1-INCH = 40 CHAINS

Harcourt Twp.

Herschel Twp.

Monmouth Twp.

Faraday Twp.

Anstruther Twp.

Chandos Twp.

CON. XXII

CON. XXI

XXIII XXII XXI XX XIX XVIII XVII XVI XV XIV XIII XII XI X IX VIII VII VI V IV III II I

1 2 3 4 5 6 7 8 9 10 11 12 13 14 15 16 17 18 19 20 21 22 23 24 25 26 27 28 29 30 31 32

A

LEGEND

PATENTED LAND	Ⓟ
CROWN LAND SALE	C.S.
LEASES	Ⓛ
LOCATED LAND	Loc.
LICENSE OF OCCUPATION	L.O
MINING RIGHTS ONLY	M.R.O.
SURFACE RIGHTS ONLY	S.R.O.
ROADS	
IMPROVED ROADS	
KINGS HIGHWAYS	28
RAILWAYS	
POWER LINES	
MARSH OR MUSKEG	
MINES	

NOTES

This Map Is Not To Be Used

—FOR SURVEY PURPOSES—

400' Surface Rights Reservation around all lakes and rivers.

For status of summer resort locations shown thus: Please contact Dept. of Lands & Forests.

Original shoreline shown thus:

F.R.I. shoreline shown thus:

Patents-Map shoreline shown thus:

Gravel Reserve shown thus:

550' Reserve on each side of Highway "28"

66' R/W H.E.P.C. of Ontario.

Surface Rights Only of Lot 32 Con 10 Reserved by Order in Council 2097/56 for Townsite Purposes.

Area shown thus: Surface Rights Only reserved for Park Development Purposes Sec. 39(d) of the Mining Act File 79963

ONT. DEPT. OF MINES
MINING LANDS BR.
THIS MAP FOR CHECKING PURPOSES ONLY. – MUST NOT BE SOLD.

DEPARTMENT OF MINES
NOV 26 1962
TO.....

PLAN NO.– M. 69

DEPARTMENT OF MINES
—ONTARIO—

J.P. v. K.