

AREA OF  
**CHABBIE LAKE**

DISTRICT OF  
COCHRANE

PORCUPINE

LARDER LAKE  
MINING DIVISION

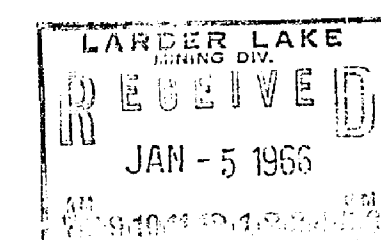
SCALE: 1-INCH = 40 CHAINS

**LEGEND**

|                       |        |
|-----------------------|--------|
| PATENTED LAND         | Ⓟ      |
| CROWN LAND SALE       | CS     |
| LEASES                | Ⓛ      |
| LOCATED LAND          | Loc.   |
| LICENSE OF OCCUPATION | L.O.   |
| MINING RIGHTS ONLY    | M.R.O. |
| SURFACE RIGHTS ONLY   | S.R.O. |
| ROADS                 | —      |
| IMPROVED ROADS        | —      |
| KING'S HIGHWAYS       | —      |
| RAILWAYS              | —      |
| POWER LINES           | —      |
| MARSH OR MUSKEG       | —      |
| MINES                 | ✕      |
| CANCELLED             | C.     |

**NOTES**

400' Reserve ground all Lakes & Rivers  
to Dept. of Lands & Forests



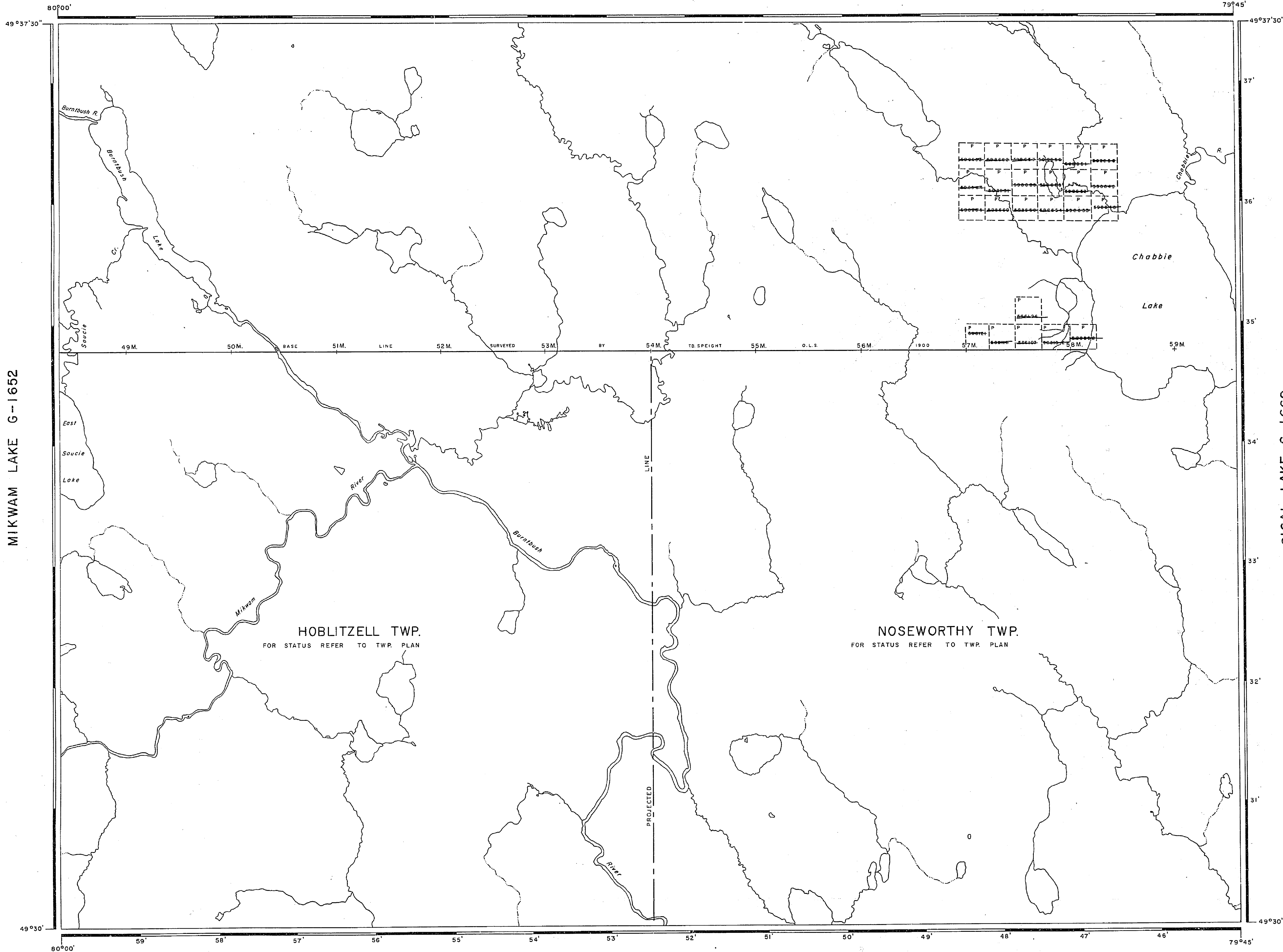
PLAN NO. **M.2647**

DEPARTMENT OF MINES

— ONTARIO —

5

NORTH CHABBIE LAKE G-1660



REFERENCES

AREAS WITHDRAWN FROM DISPOSITION

M.R.O. - MINING RIGHTS ONLY  
S.R.O. - SURFACE RIGHTS ONLY  
M.+S. - MINING AND SURFACE RIGHTS

Description Order No. Date Disposition File

REMOVED FROM SERVICE  
92-OCT-02 RSB

LEGEND

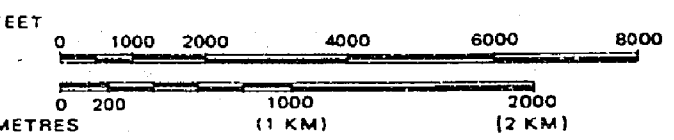
HIGHWAY AND ROUTE No  
OTHER ROADS  
TRAILS  
SURVEYED LINES:  
TOWNSHIPS, BASE LINES, ETC.  
LOTS, MINING CLAIMS, PARCELS, ETC.  
UNSURVEYED LINES:  
LOT LINES  
PARCEL BOUNDARY  
MINING CLAIMS ETC.  
RAILWAY AND RIGHT OF WAY  
UTILITY LINES  
NON-PERENNIAL STREAM  
FLOODING OR FLOODING RIGHTS  
SUBDIVISION OR COMPOSITE PLAN  
RESERVATIONS  
ORIGINAL SHORELINE  
MARSH OR MUSKEG  
MINES  
TRAVERSE MONUMENT

DISPOSITION OF CROWN LANDS

TYPE OF DOCUMENT SYMBOL  
PATENT, SURFACE & MINING RIGHTS  
" SURFACE RIGHTS ONLY  
" MINING RIGHTS ONLY  
LEASE, SURFACE & MINING RIGHTS  
" SURFACE RIGHTS ONLY  
" MINING RIGHTS ONLY  
LICENCE OF OCCUPATION  
ORDER-IN-COUNCIL  
RESERVATION  
CANCELLED  
SAND & GRAVEL

NOTE: MINING RIGHTS IN PARCELS PATENTED PRIOR TO MAY 6, 1913, VESTED IN ORIGINAL PATENTEES BY THE PUBLIC LANDS ACT, R.S.O. 1970, CHAP. 380, SEC. 63, SUBSEC. 1.

SCALE: 1 INCH = 40 CHAINS



AREA  
CHABBIE LAKE  
M.N.R. ADMINISTRATIVE DISTRICT  
COCHRANE  
MINING DIVISION  
PORCUPINE/LARDER LAKE  
LAND TITLES / REGISTRY DIVISION  
COCHRANE

Ministry of Natural Resources  
Land Management Branch  
Ontario

Date DECEMBER 1982  
Number G-1627

THE INFORMATION THAT APPEARS ON THIS MAP HAS BEEN COMPILED FROM VARIOUS SOURCES AND ACCURACY IS NOT GUARANTEED. THOSE WISHING TO STAKE MINING CLAIMS SHOULD CONSULT WITH THE MINING RECORDER, MINISTRY OF NORTHERN DEVELOPMENT AND MINES, FOR ADDITIONAL INFORMATION ON THE STATUS OF THE LANDS SHOWN HEREON.

(13)

