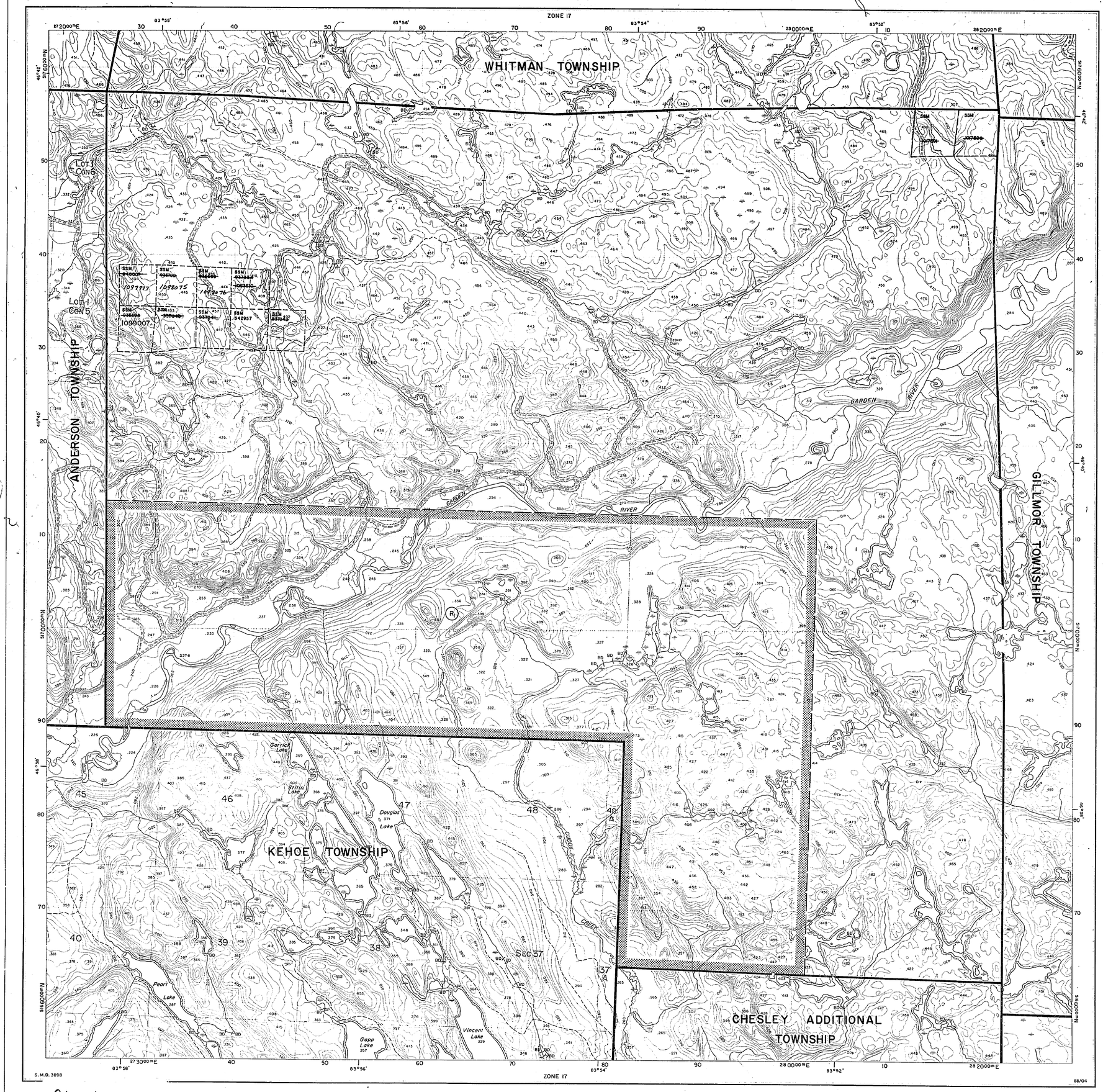


Ministry of Natural Resources
Ontario

Ministry of Northern Development and Mines

# INDEX TO LAND DISPOSITION

PLAN

G-3098

TOWNSHIP

CHESLEY

M.N.R. ADMINISTRATIVE DISTRICT

SAULT STE. MARIE

MINING DIVISION

SAULT STE. MARIE

LAND TITLES/REGISTRY DIVISION

ALGOMA

Scale 1:20 000

Metres 1000 0 1000 2000 Metres

Feet 1000 0 1000 2000 3000 4000 5000 6000 7000 8000 9000 10000 Feet

Contour Interval 10 Metres

## SYMBOLS

Boundary
- Township, Meridian, Baseline
- Road allowance; surveyed
  - shoreline
- Lot/Concession; surveyed
  - unsurveyed
- Parcel; surveyed
  - unsurveyed
- Right-of-way; road
  - railway
  - utility
- Reservation
- Cliff, Pit, Pile
- Contour (20)
  - Interpolated
  - Approximate
  - Depression
- Control point (horizontal)
- Flooded land
- Mine head frame
- Pipeline (above ground)
- Railway; single track
  - double track
  - abandoned
- Road; highway, county, township
  - access
  - trail, bush
- Shoreline (original)
- Transmission line
- Wooded area

## DISPOSITION OF CROWN LANDS

Patent
- Surface & Mining Rights
- Surface Rights Only
- Mining Rights Only

Lease
- Surface & Mining Rights
- Surface Rights Only
- Mining Rights Only

Licence of Occupation

Order-in-Council (OC)

Cancelled

Reservation

Sand & Gravel

## AREAS WITHDRAWN FROM DISPOSITION

MRO - Mining Rights Only
SRO - Surface Rights Only
M + S - Mining and Surface Rights

| | Description | Order No. | Date | Disposition | File |
|---|---|---|---|---|---|
| (R) | SEC. 43 | W. 9/80 | 26/6/80 | S & M | 188536 |

## NOTES

THE SUBDIVISION OF THIS TOWNSHIP INTO LOTS AND CONSESSIONS IS ANNULLED AUG. 20, 1964.

DATE OF ISSUE
JAN 28 1982
SAULT STE MARIE
MINING RECORDER'S OFFICE

THE INFORMATION THAT APPEARS ON THIS MAP HAS BEEN COMPILED FROM VARIOUS SOURCES, AND ACCURACY IS NOT GUARANTEED. THOSE WISHING TO STAKE MINING CLAIMS SHOULD CONSULT WITH THE MINING RECORDER, MINISTRY OF NORTHERN DEVELOPMENT AND MINES, FOR ADDITIONAL INFORMATION ON THE STATUS OF THE LANDS SHOWN HEREON.

SAULT STE. MARIE
RECEIVED
AUG 25 1988
A.M. P.M.
MINING RECORDER'S OFFICE

Map base and land disposition drafting by Surveys and Mapping Branch, Ministry of Natural Resources.

The disposition of land, location of lot fabric and parcel boundaries on this index was compiled for administrative purposes only.

G-3098

CHESLEY TWP.

G-3098

Chesley

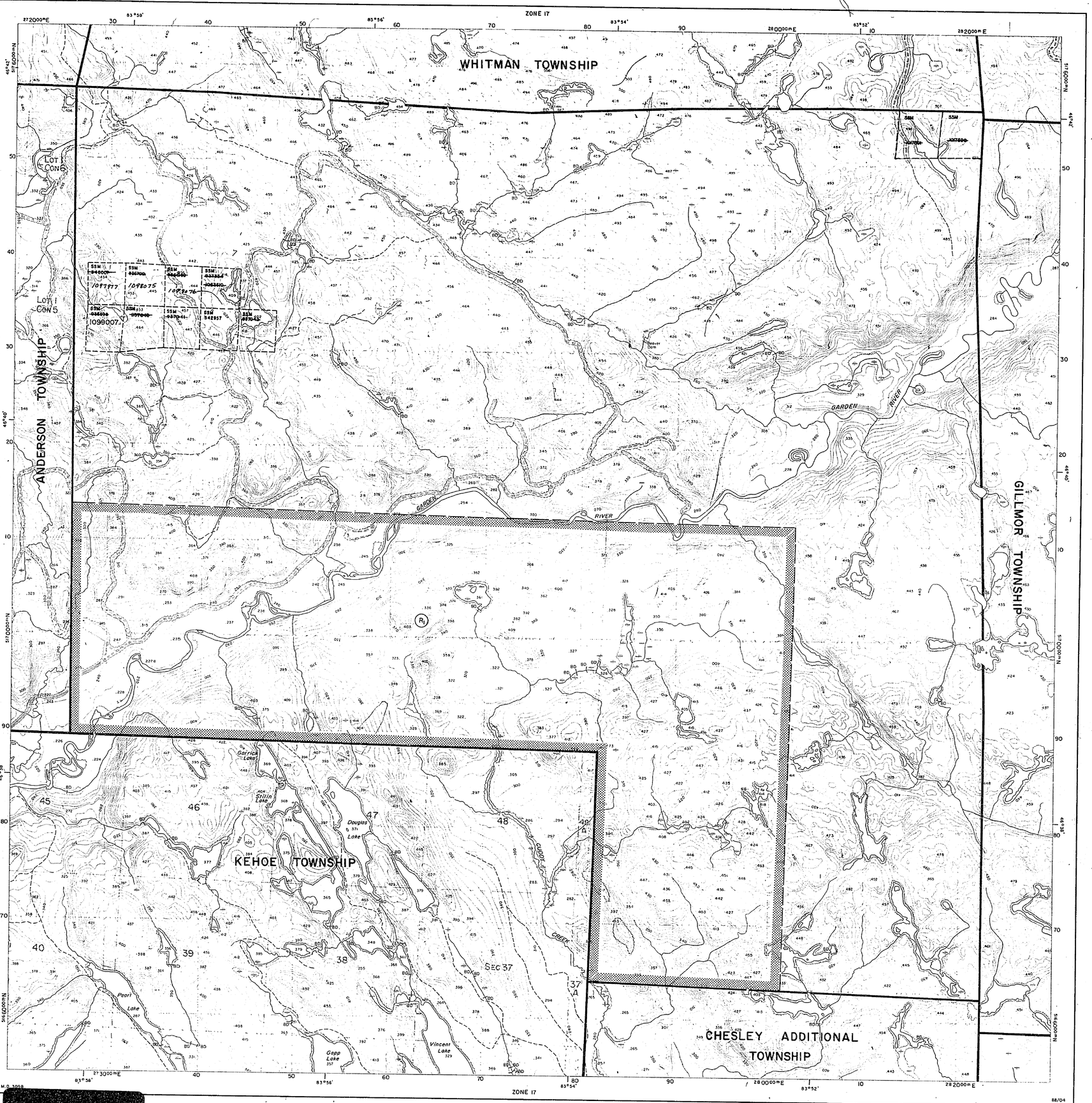


Ministry of Natural Resources
Ministry of Northern Development and Mines
Ontario

# INDEX TO LAND DISPOSITION

PLAN
G-3098

TOWNSHIP
CHESLEY

M.N.R. ADMINISTRATIVE DISTRICT
SAULT STE. MARIE
MINING DIVISION
SAULT STE. MARIE
LAND TITLES/REGISTRY DIVISION
ALGOMA

Scale 1:20 000

Contour Interval 10 Metres

## SYMBOLS

Boundary
- Township, Meridian, Baseline
- Road allowance; surveyed
  - shoreline
- Lot/Concession; surveyed
  - unsurveyed
- Parcel; surveyed
  - unsurveyed
- Right-of-way; road
  - railway
  - utility
- Reservation
- Cliff, Pit, Pile
- Contour
  - Interpolated
  - Approximate
  - Depression
- Control point (horizontal)
- Flooded land
- Mine head frame
- Pipeline (above ground)
- Railway; single track
  - double track
  - abandoned
- Road; highway, county, township
  - access
  - trail, bush
- Shoreline (original)
- Transmission line
- Wooded area

## DISPOSITION OF CROWN LANDS

Patent
- Surface & Mining Rights
- Surface Rights Only
- Mining Rights Only

Lease
- Surface & Mining Rights
- Surface Rights Only
- Mining Rights Only

Licence of Occupation
Order-in-Council
Cancelled
Reservation
Sand & Gravel

## AREAS WITHDRAWN FROM DISPOSITION

MRO - Mining Rights Only
SRO - Surface Rights Only
M + S - Mining and Surface Rights

| Description | Order No. | Date | Disposition | File |
|---|---|---|---|---|
| (R) SEC. 43 | W. 9/80 | 26/6/80 | S & M | 188536 |

## NOTES

THE SUBDIVISION OF THIS TOWNSHIP INTO LOTS AND CONSESSIONS IS ANNULLED AUG. 20, 1964.

DATE OF ISSUE
MAR 22 1982
SAULT STE. MARIE
MINING RECORDER'S OFFICE

THE INFORMATION THAT APPEARS ON THIS MAP HAS BEEN COMPILED FROM VARIOUS SOURCES, AND ACCURACY IS NOT GUARANTEED. THOSE WISHING TO STAKE MINING CLAIMS SHOULD CONSULT WITH THE MINING RECORDER, MINISTRY OF NORTHERN DEVELOPMENT AND MINES, FOR ADDITIONAL INFORMATION ON THE STATUS OF THE LANDS SHOWN HEREON.

RECEIVED
MAR 25 1982
MINING RECORDER'S OFFICE

Map base and land disposition drafting by Surveys and Mapping Branch, Ministry of Natural Resources.

The disposition of land, location of lot fabric and parcel boundaries on this index was compiled for administrative purposes only.

G-3098 CHESLEY TWP. G-3098

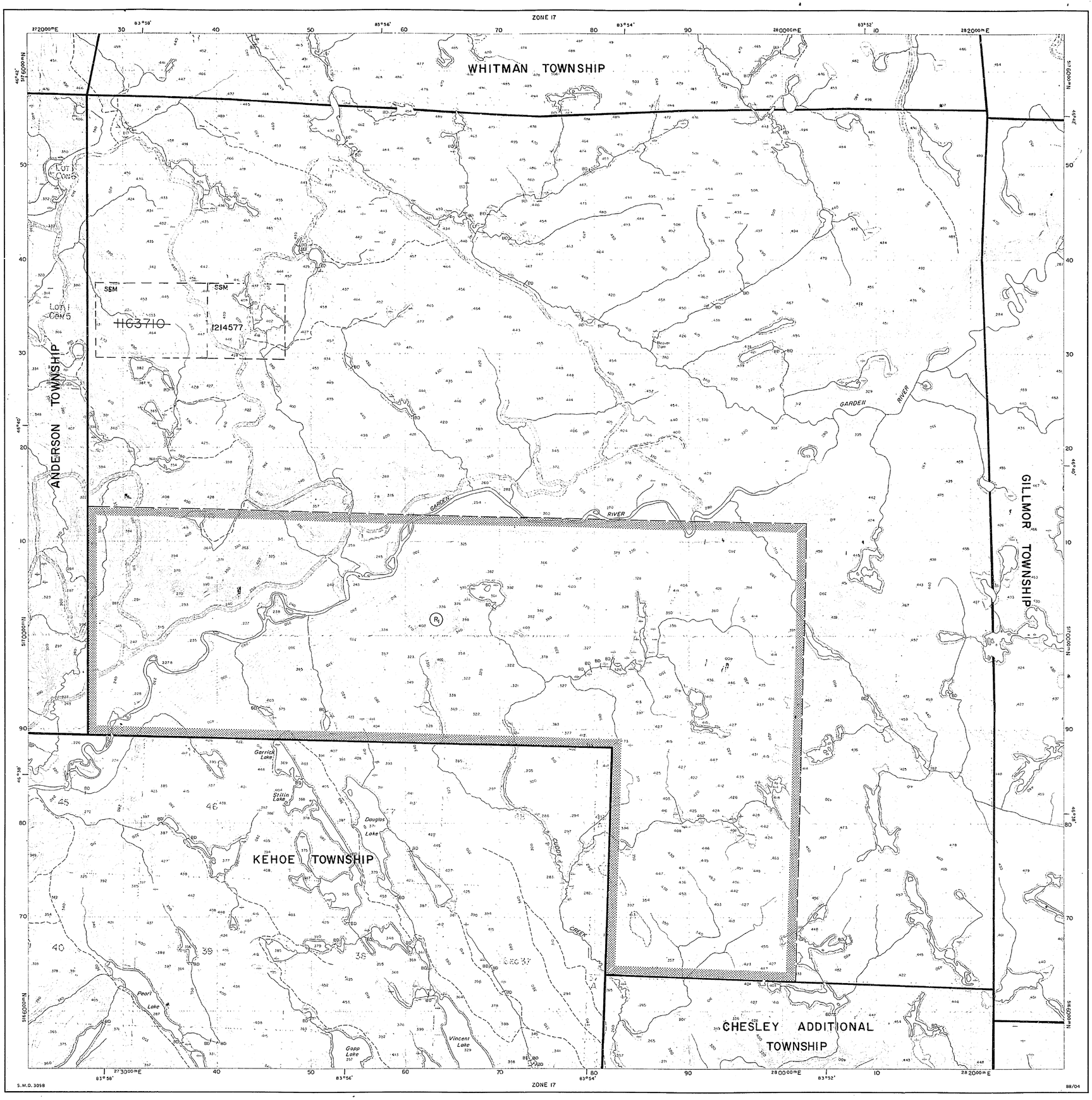


Ministry of Natural Resources
Ontario

Ministry of Northern Development and Mines

# INDEX TO LAND DISPOSITION

PLAN

G-3098

TOWNSHIP

# CHESLEY

DATE OF ISSUE
JUN 04 1990
PROVINCIAL RECORDING OFFICE - SUDBURY

M.N.R. ADMINISTRATIVE DISTRICT
SAULT STE. MARIE
MINING DIVISION
SAULT STE. MARIE
LAND TITLES/REGISTRY DIVISION
ALGOMA

Scale 1:20 000

Metres: 1000 0 1000 2000 Metres

Feet: 1000 0 1000 2000 3000 4000 5000 6000 7000 8000 9000 10000 Feet

Contour Interval 10 Metres

## SYMBOLS

Boundary
- Township, Meridian, Baseline
- Road allowance; surveyed
  - shoreline
- Lot/Concession; surveyed
  - unsurveyed
- Parcel; surveyed
  - unsurveyed
- Right-of-way; road
  - railway
  - utility
- Reservation
- Cliff, Pit, Pile
- Contour
  - Interpolated
  - Approximate
  - Depression
- Control point (horizontal)
- Flooded land
- Mine head frame
- Pipeline (above ground)
- Railway; single track
  - double track
  - abandoned
- Road; highway, county, township
  - access
  - trail, bush
- Shoreline (original)
- Transmission line
- Wooded area

## AREAS WITHDRAWN FROM DISPOSITION

MRO - Mining Rights Only
SRO - Surface Rights Only
M+S - Mining and Surface Rights

| Description | Order No. | Date | Disposition | File |
|---|---|---|---|---|
| (M) SEC. 43 | W. 9/80 | 26/6/80 | S & M | 188536 |

## NOTES

THE SUBDIVISION OF THIS TOWNSHIP INTO LOTS AND CONSESSIONS IS ANNULLED AUG. 20, 1964.

THE INFORMATION THAT APPEARS ON THIS MAP HAS BEEN COMPILED FROM VARIOUS SOURCES, AND ACCURACY IS NOT GUARANTEED. THOSE WISHING TO STAKE MINING CLAIMS SHOULD CONSULT WITH THE MINING RECORDER, MINISTRY OF NORTHERN DEVELOPMENT AND MINES, FOR ADDITIONAL INFORMATION ON THE STATUS OF THE LANDS SHOWN HEREON.

## DISPOSITION OF CROWN LANDS

Patent
- Surface & Mining Rights
- Surface Rights Only
- Mining Rights Only

Lease
- Surface & Mining Rights
- Surface Rights Only
- Mining Rights Only

Licence of Occupation

Order-in-Council — OC

Cancelled

Reservation

Sand & Gravel

The 1980 Magnetic Bearing Approx. 7°W Annual Change increasing 6

Map base and land disposition drafting by Surveys and Mapping Branch, Ministry of Natural Resources.

The disposition of land, location of lot fabric and parcel boundaries on this index was compiled for administrative purposes only.

CHESLEY TWP.

G-3098

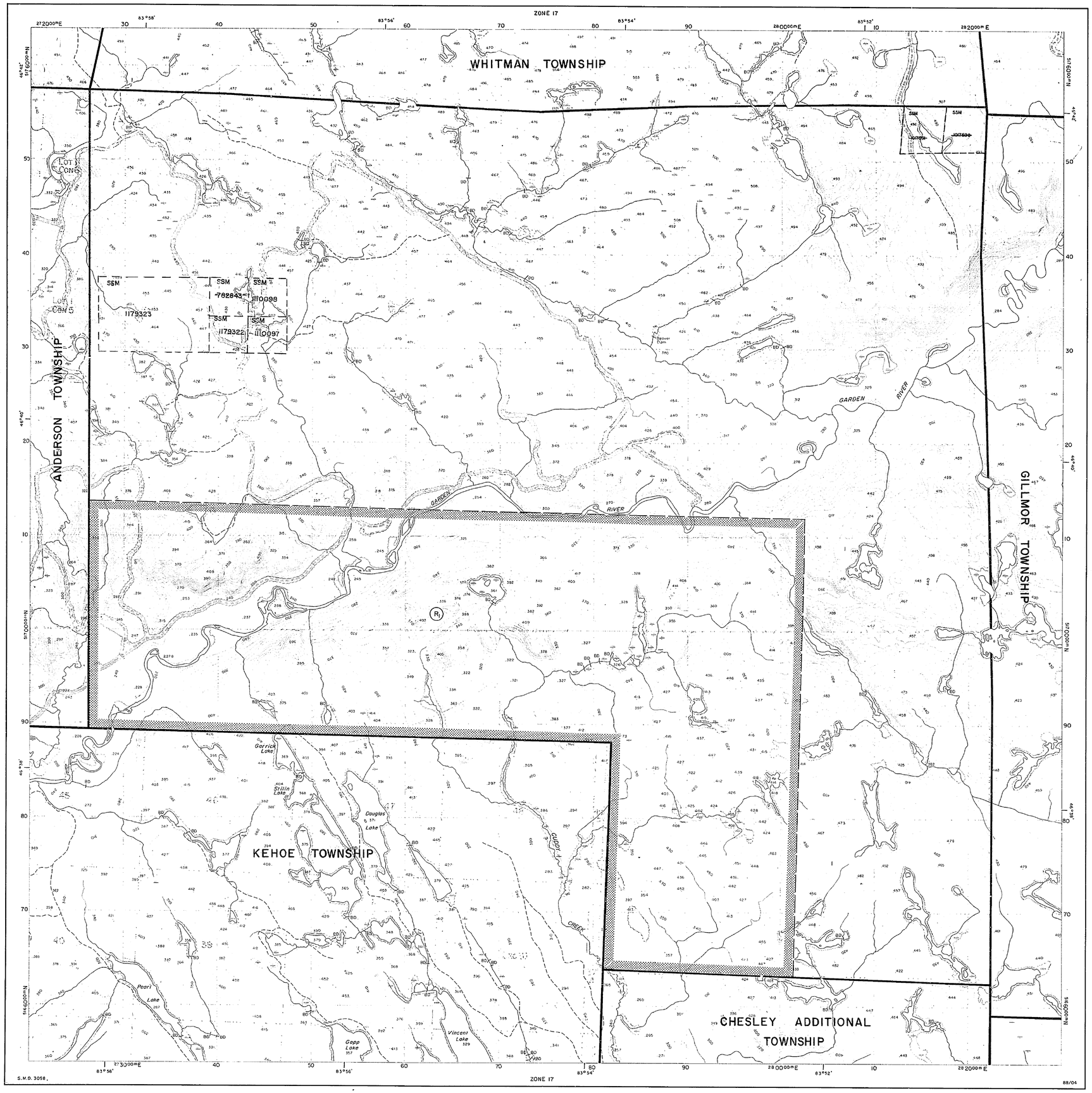


Ministry of Natural Resources
Ontario

Ministry of Northern Development and Mines

# INDEX TO LAND DISPOSITION

PLAN

G-3098

TOWNSHIP

# CHESLEY

M.N.R. ADMINISTRATIVE DISTRICT

SAULT STE. MARIE

MINING DIVISION

SAULT STE. MARIE

LAND TITLES/REGISTRY DIVISION

ALGOMA

Scale 1:20 000

Metres 1000 0 1000 2000 Metres

Feet 1000 0 1000 2000 3000 4000 5000 6000 7000 8000 9000 10000 Feet

Contour Interval 10 Metres

## AREAS WITHDRAWN FROM DISPOSITION

MRO - Mining Rights Only
SRO - Surface Rights Only
M + S - Mining and Surface Rights

| Description | Order No. | Date | Disposition | File |
|---|---|---|---|---|
| (R) SEC. 43 | W. 9/80 | 26/6/80 | S & M | 188536 |

## SYMBOLS

Boundary
- Township, Meridian, Baseline
- Road allowance; surveyed
  - shoreline
- Lot/Concession; surveyed
  - unsurveyed
- Parcel; surveyed
  - unsurveyed
- Right-of-way; road
  - railway
  - utility
- Reservation
- Cliff, Pit, Pile
- Contour 20
  - Interpolated
  - Approximate
  - Depression
- Control point (horizontal)
- Flooded land
- Mine head frame
- Pipeline (above ground)
- Railway; single track
  - double track
  - abandoned
- Road; highway, county, township
  - access
  - trail, bush
- Shoreline (original)
- Transmission line
- Wooded area

## NOTES

THE SUBDIVISION OF THIS TOWNSHIP INTO LOTS AND CONSESSIONS IS ANNULLED AUG. 20, 1964.

THE INFORMATION THAT APPEARS ON THIS MAP HAS BEEN COMPILED FROM VARIOUS SOURCES, AND ACCURACY IS NOT GUARANTEED. THOSE WISHING TO STAKE MINING CLAIMS SHOULD CONSULT WITH THE MINING RECORDER, MINISTRY OF NORTHERN DEVELOPMENT AND MINES, FOR ADDITIONAL INFORMATION ON THE STATUS OF THE LANDS SHOWN HEREON.

## DISPOSITION OF CROWN LANDS

Patent
- Surface & Mining Rights
- Surface Rights Only
- Mining Rights Only

Lease
- Surface & Mining Rights
- Surface Rights Only
- Mining Rights Only

Licence of Occupation
Order-in-Council
Cancelled
Reservation
Sand & Gravel

Map base and land disposition drafting by Surveys and Mapping Branch, Ministry of Natural Resources.

The disposition of land, location of lot fabric and parcel boundaries on this index was compiled for administrative purposes only.

G-3098

CHESLEY TWP.

G-3098

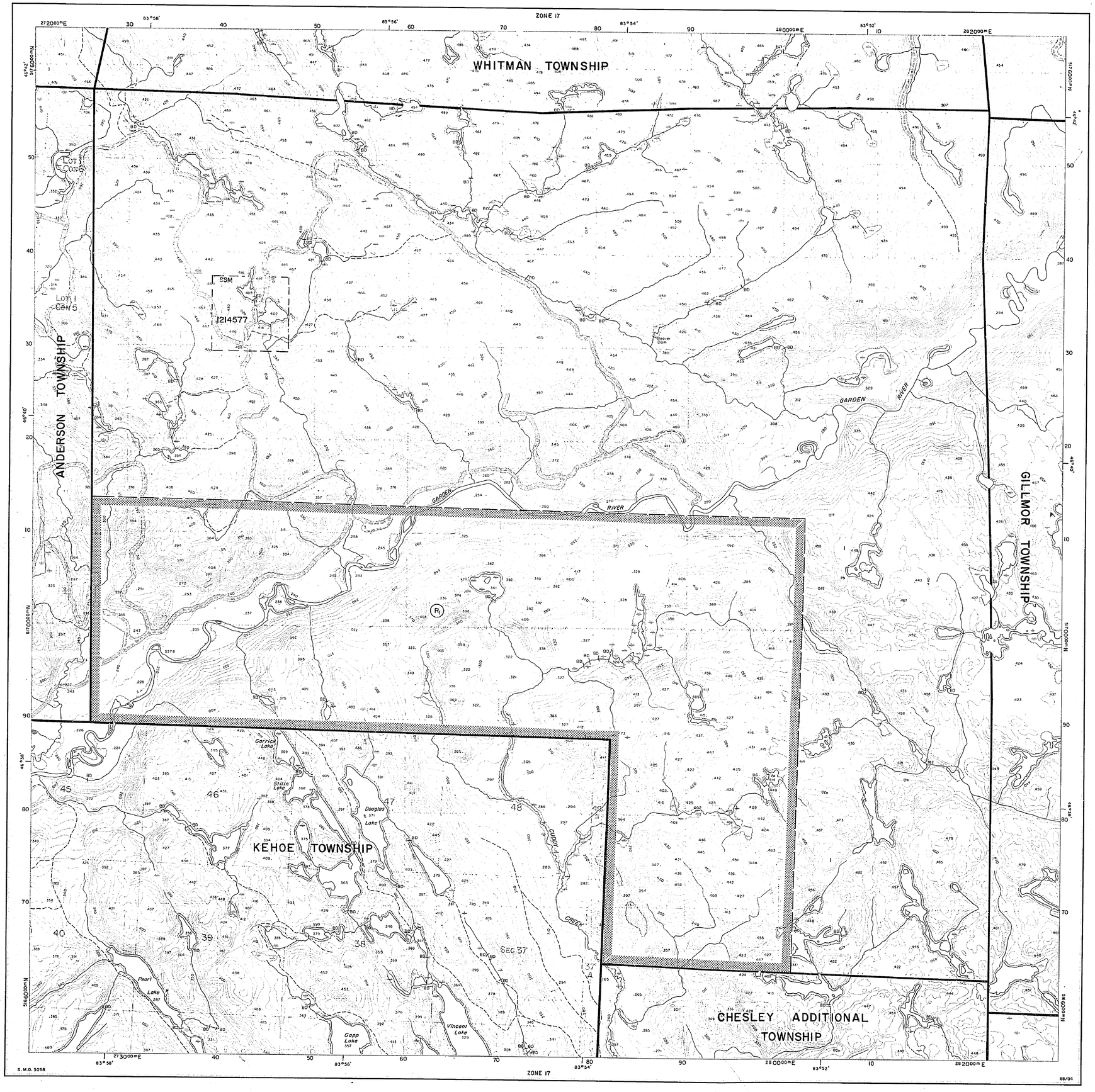


Ministry of Natural Resources
Ontario

Ministry of Northern Development and Mines

# INDEX TO LAND DISPOSITION

PLAN

G-3098

TOWNSHIP

# CHESLEY

M.N.R. ADMINISTRATIVE DISTRICT

SAULT STE. MARIE

MINING DIVISION

SAULT STE. MARIE

LAND TITLES/REGISTRY DIVISION

ALGOMA

Scale 1:20 000

Metres 1000 0 1000 2000 Metres

Feet 1000 0 1000 2000 3000 4000 5000 6000 7000 8000 9000 10000 Feet

Contour Interval 10 Metres

## SYMBOLS

Boundary
- Township, Meridian, Baseline
- Road allowance; surveyed
- shoreline
- Lot/Concession; surveyed
- unsurveyed
- Parcel; surveyed
- unsurveyed
- Right-of-way; road
- railway
- utility
- Reservation
- Cliff, Pit, Pile
- Contour
- Interpolated
- Approximate
- Depression
- Control point (horizontal)
- Flooded land
- Mine head frame
- Pipeline (above ground)
- Railway; single track
- double track
- abandoned
- Road; highway, county, township
- access
- trail, bush
- Shoreline (original)
- Transmission line
- Wooded area

## DISPOSITION OF CROWN LANDS

Patent
- Surface & Mining Rights
- Surface Rights Only
- Mining Rights Only

Lease
- Surface & Mining Rights
- Surface Rights Only
- Mining Rights Only

Licence of Occupation
Order-in-Council
Cancelled
Reservation
Sand & Gravel

The 1980 Magnetic Bearing Approx. 1°W Annual Change increasing 6'

## AREAS WITHDRAWN FROM DISPOSITION

MRO - Mining Rights Only
SRO - Surface Rights Only
M + S - Mining and Surface Rights

| Description | Order No. | Date | Disposition | File |
|---|---|---|---|---|
| (R) SEC. 43 | W. 9/80 | 26/6/80 | S & M | 188536 |

## NOTES

THE SUBDIVISION OF THIS TOWNSHIP INTO LOTS AND CONSESSIONS IS ANNULLED AUG. 20, 1964.

THE INFORMATION THAT APPEARS ON THIS MAP HAS BEEN COMPILED FROM VARIOUS SOURCES, AND ACCURACY IS NOT GUARANTEED. THOSE WISHING TO STAKE MINING CLAIMS SHOULD CONSULT WITH THE MINING RECORDER, MINISTRY OF NORTHERN DEVELOPMENT AND MINES, FOR ADDITIONAL INFORMATION ON THE STATUS OF THE LANDS SHOWN HEREON.

RECEIVED
AUG 25 1998

Map base and land disposition drafting by Surveys and Mapping Branch, Ministry of Natural Resources.

The disposition of land, location of lot fabric and parcel boundaries on this index was compiled for administrative purposes only.

G-3098

CHESLEY TWP.

G-3098

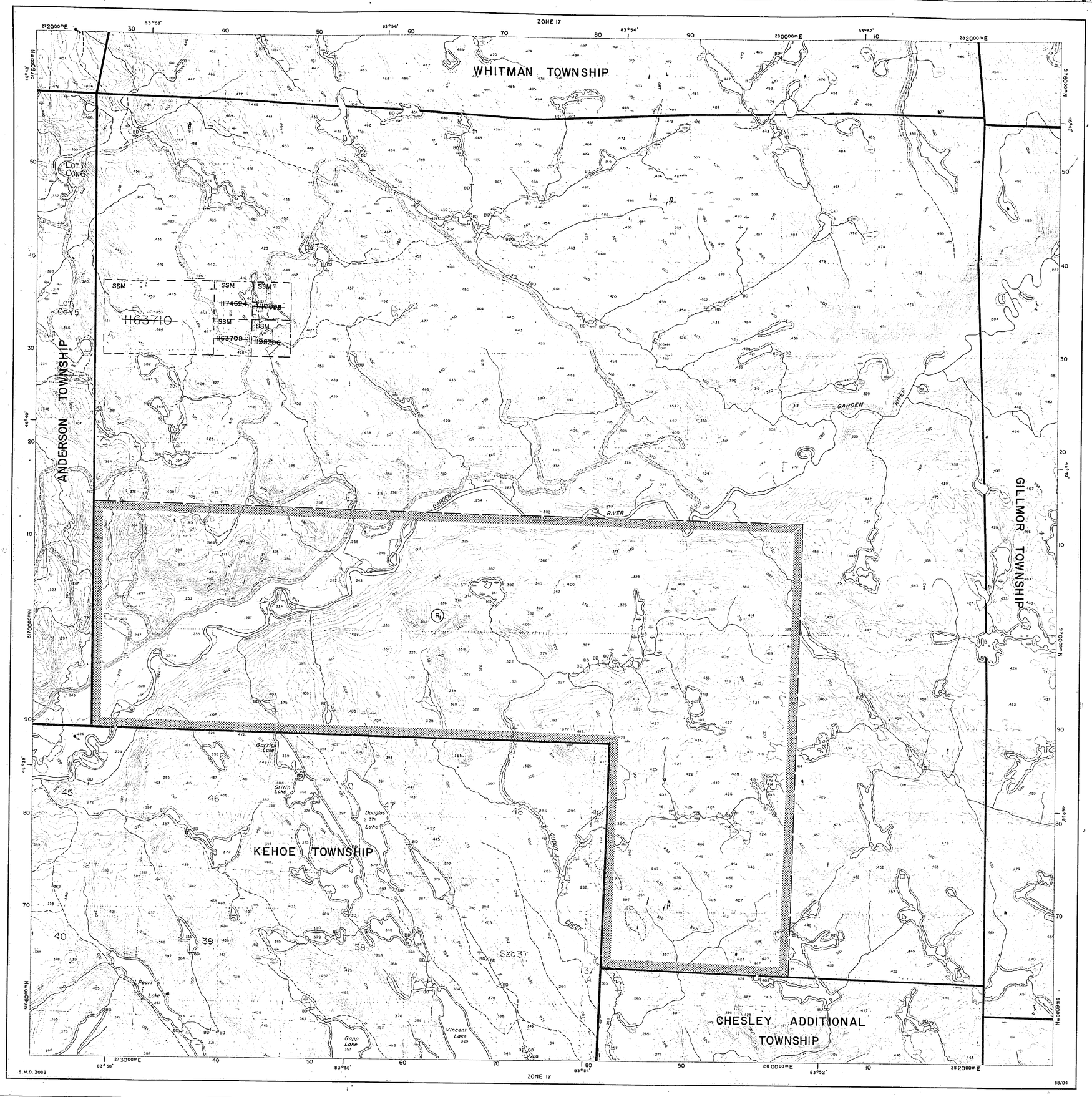


Ministry of Natural Resources
Ministry of Northern Development and Mines
Ontario

# INDEX TO LAND DISPOSITION

PLAN
G-3098
TOWNSHIP
# CHESLEY

M.N.R. ADMINISTRATIVE DISTRICT
SAULT STE. MARIE
MINING DIVISION
SAULT STE. MARIE
LAND TITLES/REGISTRY DIVISION
ALGOMA

Scale 1:20 000
Metres 1000 0 1000 2000 Metres
Feet 1000 0 1000 2000 3000 4000 5000 6000 7000 8000 9000 10000 Feet

Contour Interval 10 Metres

## SYMBOLS

Boundary
- Township, Meridian, Baseline
- Road allowance; surveyed
  - shoreline
- Lot/Concession; surveyed
  - unsurveyed
- Parcel; surveyed
  - unsurveyed
- Right-of-way; road
  - railway
  - utility
- Reservation
- Cliff, Pit, Pile
- Contour 20
  - Interpolated
  - Approximate
  - Depression
- Control point (horizontal)
- Flooded land
- Mine head frame
- Pipeline (above ground)
- Railway: single track
  - double track
  - abandoned
- Road; highway, county, township
  - access
  - trail, bush
- Shoreline (original)
- Transmission line
- Wooded area

## DISPOSITION OF CROWN LANDS

Patent
- Surface & Mining Rights
- Surface Rights Only
- Mining Rights Only

Lease
- Surface & Mining Rights
- Surface Rights Only
- Mining Rights Only

- Licence of Occupation
- Order-in-Council OC
- Cancelled
- Reservation
- Sand & Gravel

The 1980 Magnetic Bearing Approx. 1°W Annual Change increasing 6

## AREAS WITHDRAWN FROM DISPOSITION

MRO - Mining Rights Only
SRO - Surface Rights Only
M + S - Mining and Surface Rights

| Description | Order No. | Date | Disposition | File |
|---|---|---|---|---|
| (R) SEC. 43 | W. 9/80 | 26/6/80 | S & M | 188536 |

## NOTES

THE SUBDIVISION OF THIS TOWNSHIP INTO LOTS AND CONSESSIONS IS ANNULLED AUG. 20, 1964.

THE INFORMATION THAT APPEARS ON THIS MAP HAS BEEN COMPILED FROM VARIOUS SOURCES, AND ACCURACY IS NOT GUARANTEED. THOSE WISHING TO STAKE MINING CLAIMS SHOULD CONSULT WITH THE MINING RECORDER, MINISTRY OF NORTHERN DEVELOPMENT AND MINES, FOR ADDITIONAL INFORMATION ON THE STATUS OF THE LANDS SHOWN HEREON.

## DATE OF ISSUE

MAY 26 1998

PROVINCIAL RECORDING OFFICE - SUDBURY

RECEIVED
MAR 25 1998

Map base and land disposition drafting by Surveys and Mapping Branch, Ministry of Natural Resources.

The disposition of land, location of lot fabric and parcel boundaries on this index was compiled for administrative purposes only.

G-3098
CHESLEY TWP.
G-3098

WHITMAN TP. M.1371

ANDERSON TP. M.1137

GILLMOR TP. M.1263

KEHOE TP. M.1285

McMAHON TP. M.1312

ABERDEEN ADDITIONAL TP. M.1132

SEE CHESLEY TWP.-(G.3098) FOR STATUS

Surface and Mining Rights are Withdrawn from Staking under Sec. 43 of The Mining Act. June 26, 1980 File 188536

CHESLEY TP.
CHESLEY ADDITIONAL

Garden River
Cuddy
Cuddy
River
Left Cr.
Echo
Coffee
Stuart Cr.
Cr.
One Horse Lake
Two Horse L.

46°51'48" Approx.
83°50'30"

Chesley Add'l replaced by G.3103
Apr. 25/89 CK

## NOTES

400' surface rights reservation along the shores of all lakes and rivers.

The subdivision of this township into lots and consessions is annualled Aug. 20, 64.

(R1) S.R. and M.R. withdrawn from staking - ORDER # W.5/83 - S.S. Marie Aug 19/83

## LEGEND

HIGHWAY AND ROUTE No.
OTHER ROADS
TRAILS
SURVEYED LINES:
TOWNSHIPS, BASE LINES, ETC.
LOTS, MINING CLAIMS, PARCELS, ETC.
UNSURVEYED LINES:
LOT LINES
PARCEL BOUNDARY
MINING CLAIMS ETC.
RAILWAY AND RIGHT OF WAY
UTILITY LINES
NON-PERENNIAL STREAM
FLOODING OR FLOODING RIGHTS
SUBDIVISION
ORIGINAL SHORELINE
MARSH OR MUSKEG
MINES

## DISPOSITION OF CROWN LANDS

| TYPE OF DOCUMENT | SYMBOL |
|---|---|
| PATENT, SURFACE & MINING RIGHTS | |
| " SURFACE RIGHTS ONLY | |
| " MINING RIGHTS ONLY | |
| LEASE, SURFACE & MINING RIGHTS | |
| " SURFACE RIGHTS ONLY | |
| " MINING RIGHTS ONLY | |
| LICENCE OF OCCUPATION | |
| CROWN LAND SALE | C.S. |
| ORDER-IN-COUNCIL | OC |
| RESERVATION | |
| CANCELLED | |
| SAND & GRAVEL | |

SCALE: 1 INCH 40 CHAINS

FEET 0 500 1000 2000 4000 6000 8000
METRES 0 200 400 600 800 1 KM 2 KM

| ACRES | HECTARES |
|---|---|
| 40 | 16 |

TOWNSHIP

# CHESLEY & CHESLEY ADD'L

DISTRICT

ALGOMA

MINING DIVISION

SAULT STE. MARIE

Ministry of Natural Resources
Ontario Surveys and Mapping Branch

Date FEB. 1, 1973
Whitney Block Queen's Park, Toronto

Plan No. ~~M.1233~~

RECEIVED MAR 9 - 1983 A.M. P.M.

G.3103

CHESLEY TP. & CHESLEY ADDITIONAL

M.1233

WHITMAN TP. M.1371

ANDERSON TP. M.1137

GILLMOR TP. M.1263

KEHOE TP. M.1285

McMAHON TP. M.1312

ABERDEEN ADDITIONAL TP. M.1132

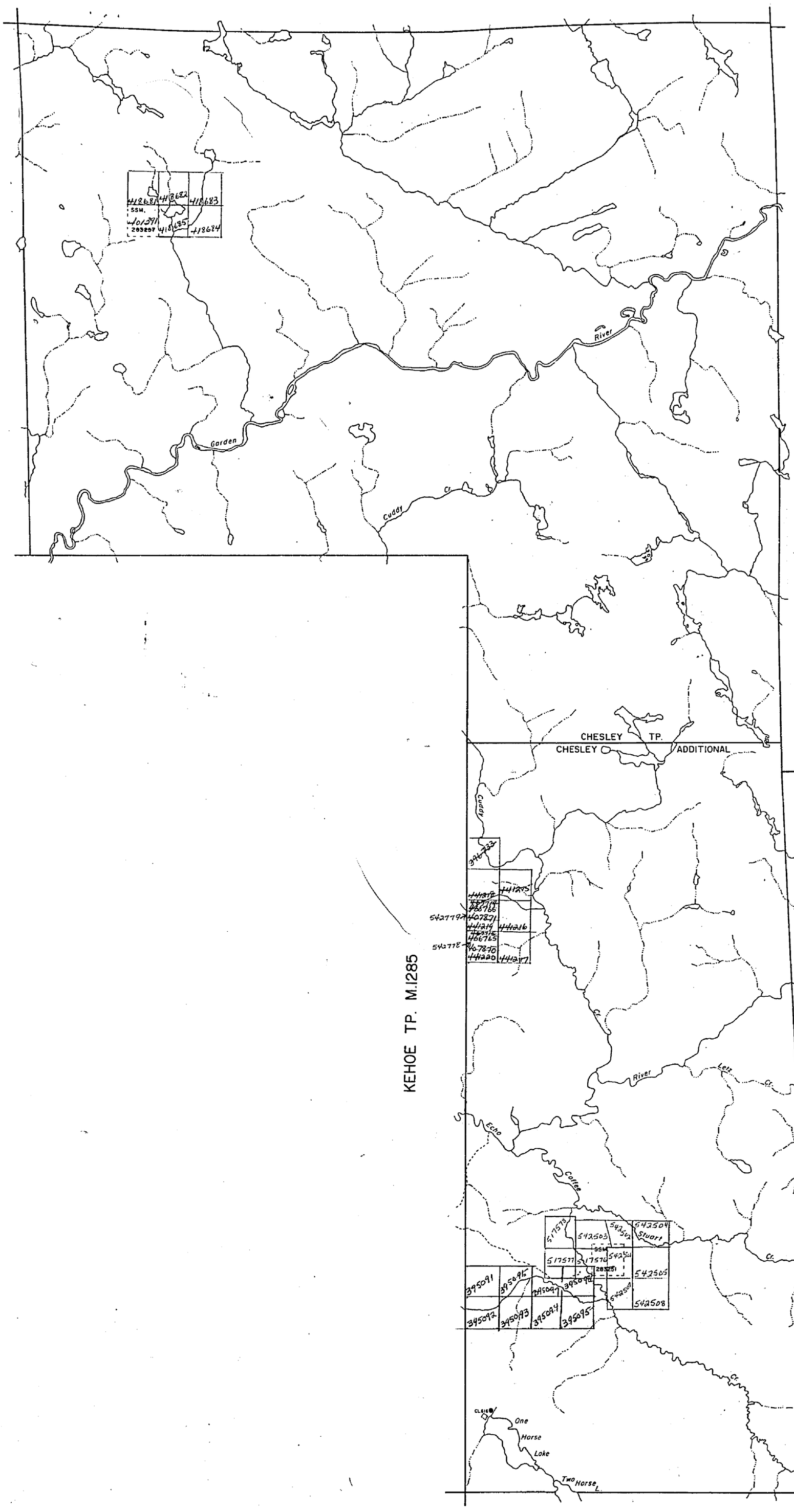


## NOTES

400' surface rights reservation along the shores of all lakes and rivers.

The subdivision of this township into lots and consessions is annualled Aug. 20, 64.

NOTE:
Part of Chesley Twp. is covered by "Unspecified Pit Permit" #9455 - (Weyerhaeuser Canada Ltd. (see file)

S. S. MARIE MINING DIV.
RECEIVED
MAR 13 1973
AM 7 8 9 10 11 12 1 2 3 4 5 PM

## LEGEND

HIGHWAY AND ROUTE No.
OTHER ROADS
TRAILS
SURVEYED LINES:
TOWNSHIPS, BASE LINES, ETC.
LOTS, MINING CLAIMS, PARCELS, ETC.
UNSURVEYED LINES:
LOT LINES
PARCEL BOUNDARY
MINING CLAIMS ETC.
RAILWAY AND RIGHT OF WAY
UTILITY LINES
NON-PERENNIAL STREAM
FLOODING OR FLOODING RIGHTS
SUBDIVISION
ORIGINAL SHORELINE
MARSH OR MUSKEG
MINES

## DISPOSITION OF CROWN LANDS

| TYPE OF DOCUMENT | SYMBOL |
|---|---|
| PATENT, SURFACE & MINING RIGHTS | ● |
| " SURFACE RIGHTS ONLY | ◓ |
| " MINING RIGHTS ONLY | ◒ |
| LEASE, SURFACE & MINING RIGHTS | ■ |
| " SURFACE RIGHTS ONLY | ◪ |
| " MINING RIGHTS ONLY | ◨ |
| LICENCE OF OCCUPATION | ▼ |
| CROWN LAND SALE | C.S. |
| ORDER-IN-COUNCIL | OC |
| RESERVATION | (R) |
| CANCELLED | (X) |
| SAND & GRAVEL | (G) |

SCALE: 1 INCH 40 CHAINS

FEET 0 500 1000 2000 4000 6000 8000
METRES 0 200 400 600 800 1 KM 2 KM

| ACRES | HECTARES |
|---|---|
| 40 | 16 |

TOWNSHIP

# CHESLEY & CHESLEY ADD'L

DISTRICT

ALGOMA

MINING DIVISION G.3103

SAULT STE. MARIE

Ministry of Natural Resources
Ontario Surveys and Mapping Branch

Date FEB. 1, 1973
Whitney Block
Queen's Park, Toronto

Plan No. ~~M.1233~~

WHITMAN TP. M.1371

ANDERSON TP. M.1137

GILLMOR TP. M.1263

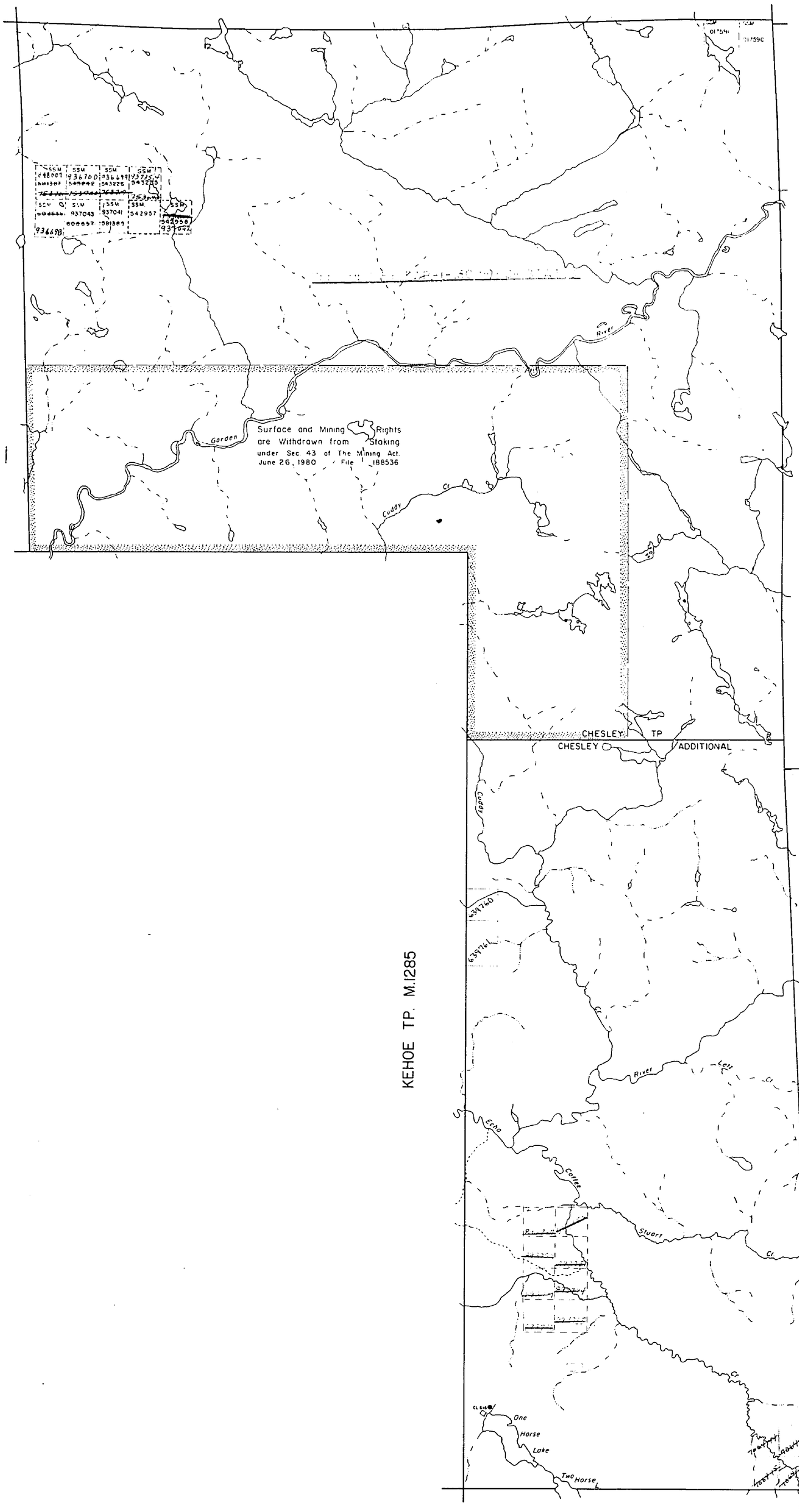


KEHOE TP. M.1285

McMAHON TP. M.1312

ABERDEEN ADDITIONAL TP. M.1132

## NOTES

400' surface rights reservation along the shores of all lakes and rivers

The subdivision of this township into lots and consessions is annulled Aug. 20, 64.

(R1) S.R and M.R. withdrawn from staking - ORDER # W.5/83 - S.S. Marie Aug 19/83

## LEGEND

HIGHWAY AND ROUTE No.
OTHER ROADS
TRAILS
SURVEYED LINES
TOWNSHIPS, BASE LINES, ETC
LOTS, MINING CLAIMS, PARCELS, ETC
UNSURVEYED LINES
LOT LINES
PARCEL BOUNDARY
MINING CLAIMS ETC
RAILWAY AND RIGHT OF WAY
UTILITY LINES
NON-PERENNIAL STREAM
FLOODING OR FLOODING RIGHTS
SUBDIVISION
ORIGINAL SHORELINE
MARSH OR MUSKEG
MINES

## DISPOSITION OF CROWN LANDS

| TYPE OF DOCUMENT | SYMBOL |
|---|---|
| PATENT, SURFACE & MINING RIGHTS | ● |
| " SURFACE RIGHTS ONLY | ◓ |
| " MINING RIGHTS ONLY | ◒ |
| LEASE, SURFACE & MINING RIGHTS | ■ |
| " SURFACE RIGHTS ONLY | ▀ |
| " MINING RIGHTS ONLY | ▄ |
| LICENCE OF OCCUPATION | ▼ |
| CROWN LAND SALE | CS |
| ORDER-IN-COUNCIL | OC |
| RESERVATION | ⊛ |
| CANCELLED | ⊗ |
| SAND & GRAVEL | ⊙ |

SCALE: 1 INCH 40 CHAINS

FEET 0 500 1000 2000 4000 6000 8000
METRES 0 200 400 600 800 1 KM 2 KM

| ACRES | HECTARES |
|---|---|
| 40 | 16 |

TOWNSHIP

# CHESLEY & CHESLEY ADD'L

DISTRICT

ALGOMA

MINING DIVISION

SAULT STE. MARIE

Ministry of Natural Resources
Ontario Surveys and Mapping Branch

Date FEB 1, 1973
Whitney Block
Queen's Park, Toronto

Plan No. ~~M.1233~~

G.3103

MAR 0 - 1983

CHESLEY TP. & CHESLEY ADDITIONAL
M.1233

WHITMAN TP. M.1371

ANDERSON TP. M.1137

GILLMOR TP. M.1263

KEHOE TP. M.1285

McMAHON TP. M.1312

ABERDEEN ADDITIONAL TP. M.1132

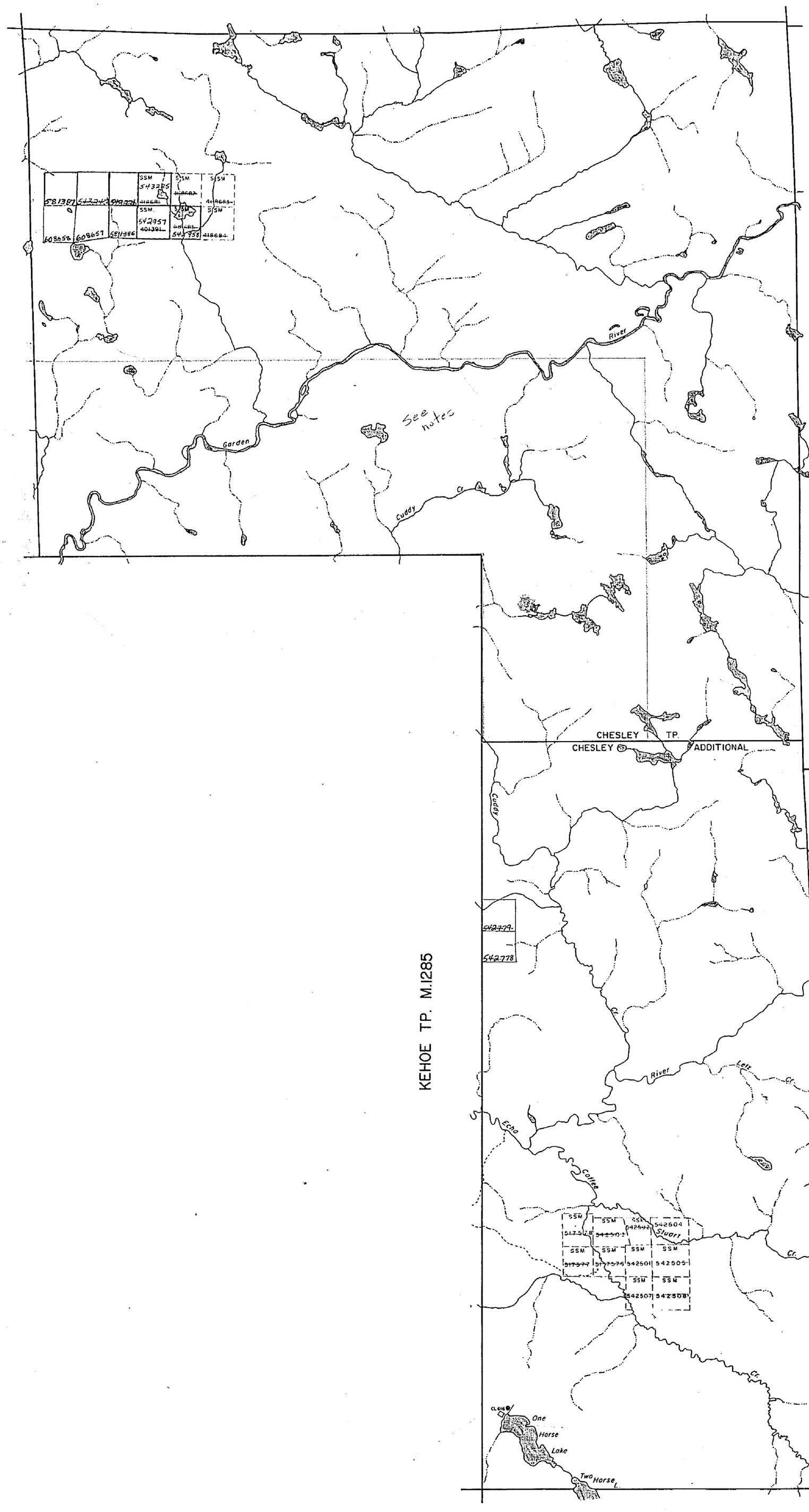


## NOTES

400' surface rights reservation along the shores of all lakes and rivers.

The subdivision of this township into lots and consessions is annualled Aug. 20, 64.

DATE OF ISSUE
MAY 20 1980

NOTE: SURFACE + MINING RIGHTS OF AREA OUTLINED IN RED ARE WITH DRAWN FROM PROSPECTING, STAKING OUT, SALE OR LEASE. ORDER # W. 9/80, UNDER SECTION 43 dated JUNE 26/80.

NOTE: Part of this twp is covered by "Unspecified Pit Permit" ~~[illegible]~~ WEYERHAEUSER CANADA LTD. (see file for details.)

## LEGEND

HIGHWAY AND ROUTE No.
OTHER ROADS
TRAILS
SURVEYED LINES:
TOWNSHIPS, BASE LINES, ETC.
LOTS, MINING CLAIMS, PARCELS, ETC.
UNSURVEYED LINES:
LOT LINES
PARCEL BOUNDARY
MINING CLAIMS ETC.
RAILWAY AND RIGHT OF WAY
UTILITY LINES
NON-PERENNIAL STREAM
FLOODING OR FLOODING RIGHTS
SUBDIVISION
ORIGINAL SHORELINE
MARSH OR MUSKEG
MINES

## DISPOSITION OF CROWN LANDS

| TYPE OF DOCUMENT | SYMBOL |
|---|---|
| PATENT, SURFACE & MINING RIGHTS | ● |
| " SURFACE RIGHTS ONLY | ◓ |
| " MINING RIGHTS ONLY | ◒ |
| LEASE, SURFACE & MINING RIGHTS | ■ |
| " SURFACE RIGHTS ONLY | ◪ |
| " MINING RIGHTS ONLY | ⬓ |
| LICENCE OF OCCUPATION | ▼ |
| CROWN LAND SALE | C.S. |
| ORDER-IN-COUNCIL | OC |
| RESERVATION | ⊛ |
| CANCELLED | ⊗ |
| SAND & GRAVEL | ⊛ |

SCALE : 1 INCH 40 CHAINS

FEET 0 500 1000 2000 4000 6000 8000
METRES 0 200 400 600 800 1 KM 2 KM

| ACRES | HECTARES |
|---|---|
| 40 | 16 |

TOWNSHIP

# CHESLEY & CHESLEY ADD'L

DISTRICT

ALGOMA

MINING DIVISION

SAULT STE. MARIE

Replaced by under March 9/83

Ministry of Natural Resources
Ontario Surveys and Mapping Branch

Date FEB. 1, 1973
Whitney Block
Queen's Park, Toronto

Plan No. ~~M.1233~~
G 3103

1233

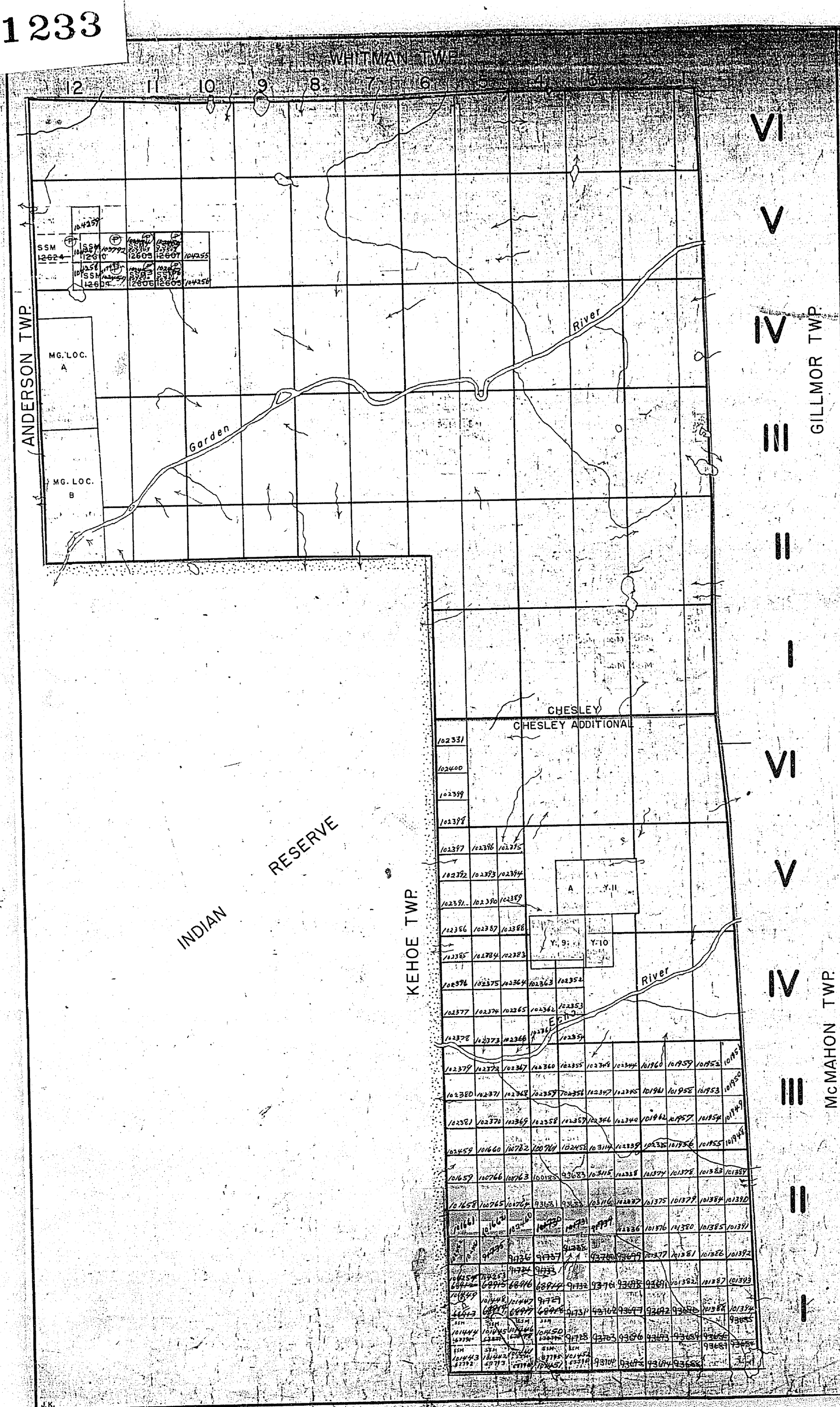


THE TOWNSHIP OF
# CHESLEY & CHESLEY ADDITIONAL
DISTRICT OF ALGOMA

SAULT STE. MARIE MINING DIVISION

SCALE: 1-INCH = 40 CHAINS

## LEGEND

| | |
|---|---|
| PATENTED LAND | P |
| CROWN LAND SALE | S |
| LEASES | L |
| LOCATED LAND | Loc. |
| LICENSE OF OCCUPATION | L.O. |
| ROADS | |
| IMPROVED ROADS | |
| RAILWAYS | |
| POWER LINES | |
| MARSH OR MUSKEG | |

## NOTES

400' surface rights reservation around all lakes & rivers.

All claims accepted subj. to Sec. 53-1 "Survey" R.V.S. Act. June 15/64.

All claims subj. to Sec. 109 RVS Act Oct 30/64

SSM-12603-07, 12610, 12624 surrendered & claims open for staking & S. Land Act Nov 24/69

PLAN NO. M-1233

DEPARTMENT OF MINES
ONTARIO

J.K.

1233

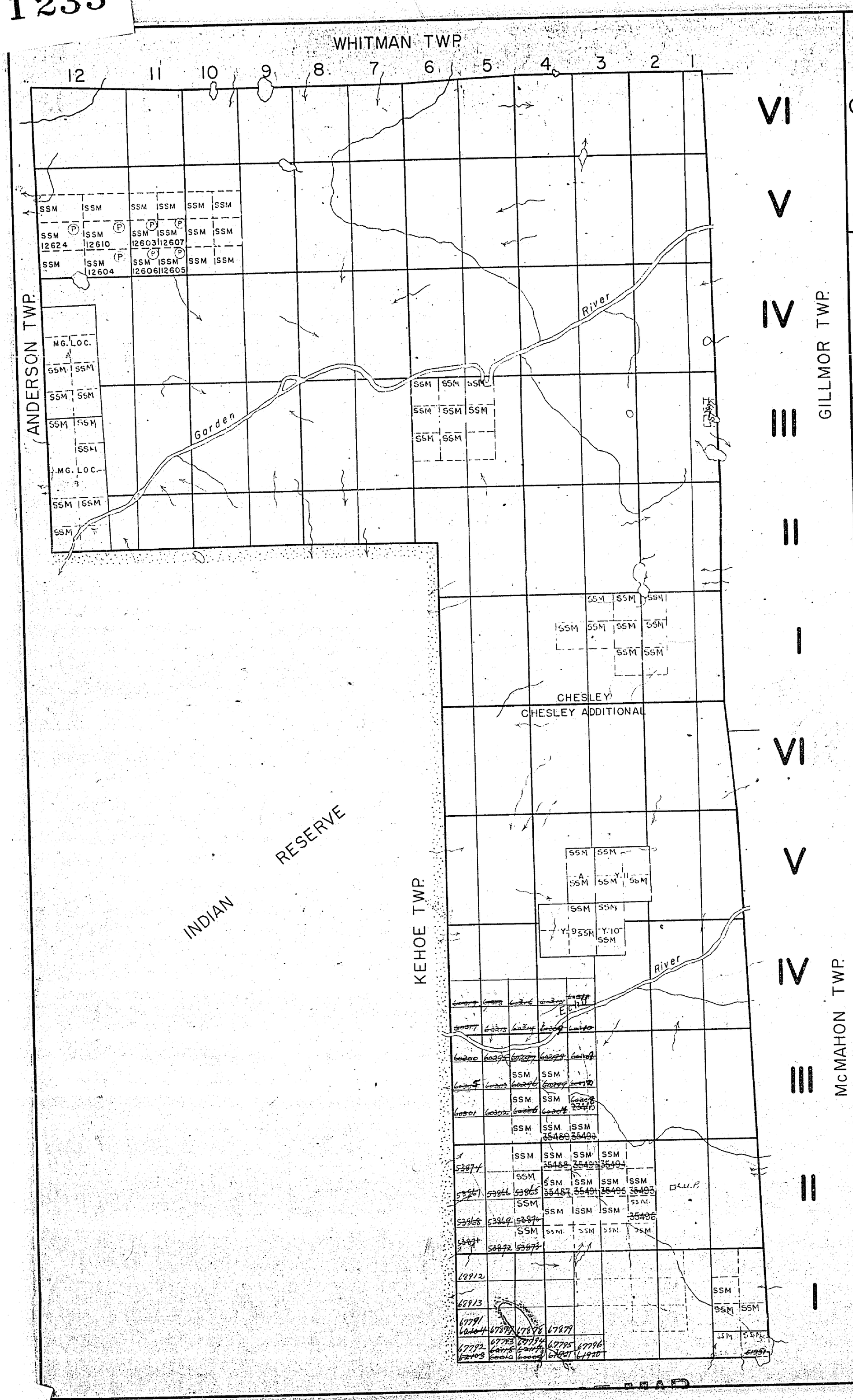


THE TOWNSHIP
OF
CHESLEY &
CHESLEY ADDITIONAL
DISTRICT OF
ALGOMA

SAULT STE. MARIE
MINING DIVISION

SCALE: 1-INCH = 40 CHAINS

## LEGEND

| | |
|---|---|
| PATENTED LAND | P |
| CROWN LAND SALE | S |
| LEASES | L |
| LOCATED LAND | Loc. |
| LICENSE OF OCCUPATION | L.O. |
| ROADS | |
| IMPROVED ROADS | |
| RAILWAYS | |
| POWER LINES | |
| MARSH OR MUSKEG | |

## NOTES

400' Rsvd. b. Dept. of L. & F. shown thus

PLAN NO.-M-1233

DEPARTMENT OF MINES
—ONTARIO—

1233

Chesley & Add

OFFICE MAP

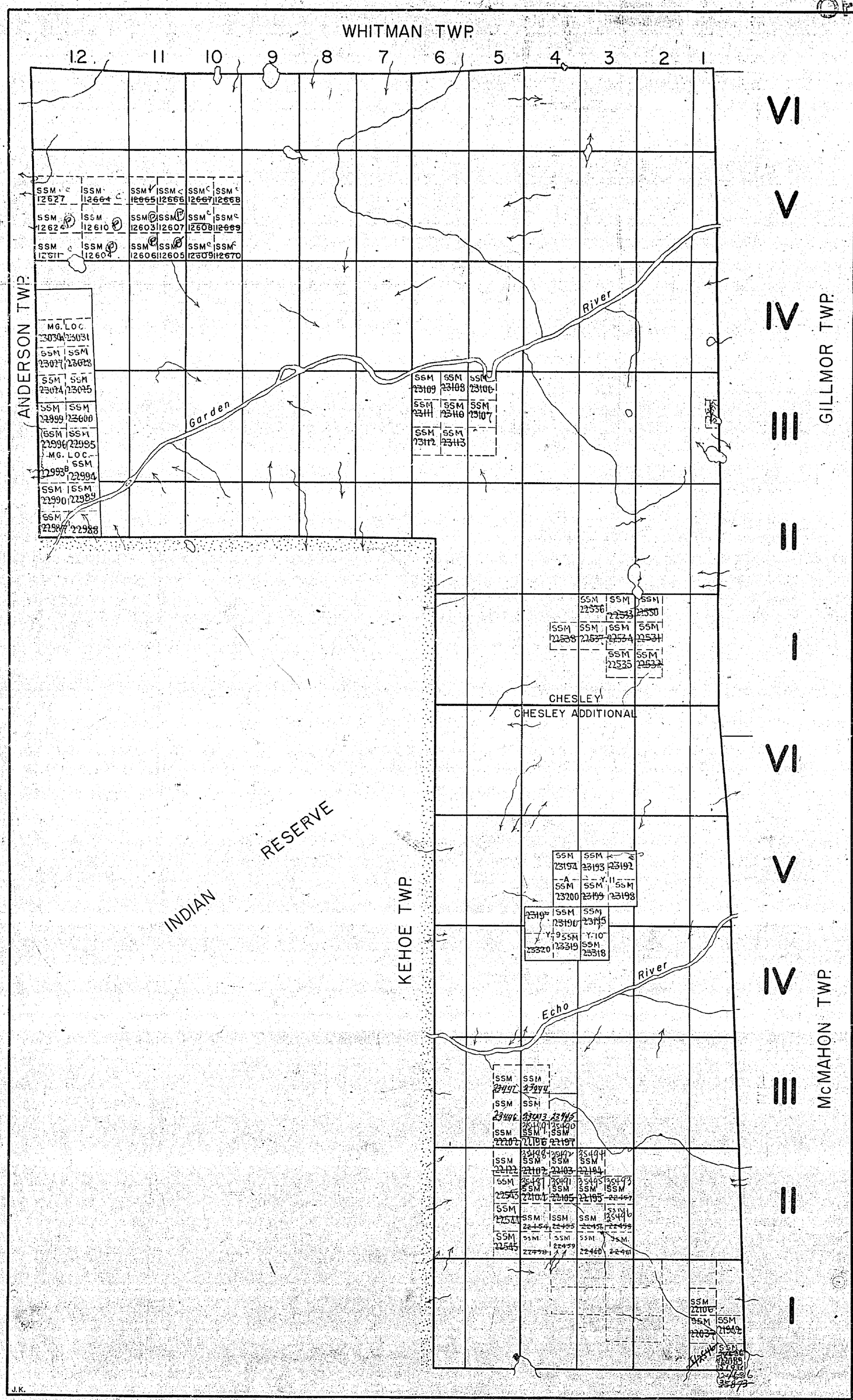


THE TOWNSHIP OF CHESLEY & CHESLEY ADDITIONAL

DISTRICT OF ALGOMA

SAULT STE. MARIE MINING DIVISION

SCALE: 1-INCH = 40 CHAINS

## LEGEND

| | |
|---|---|
| PATENTED LAND | P |
| CROWN LAND SALE | S |
| LEASES | L |
| LOCATED LAND | Loc. |
| LICENSE OF OCCUPATION | L.O. |
| ROADS | |
| IMPROVED ROADS | |
| RAILWAYS | |
| POWER LINES | |
| MARSH OR MUSKEG | |

## NOTES

M. 1233

PLAN NO.-S.S.M. 19

DEPARTMENT OF MINES
—ONTARIO—

J.K.

1233

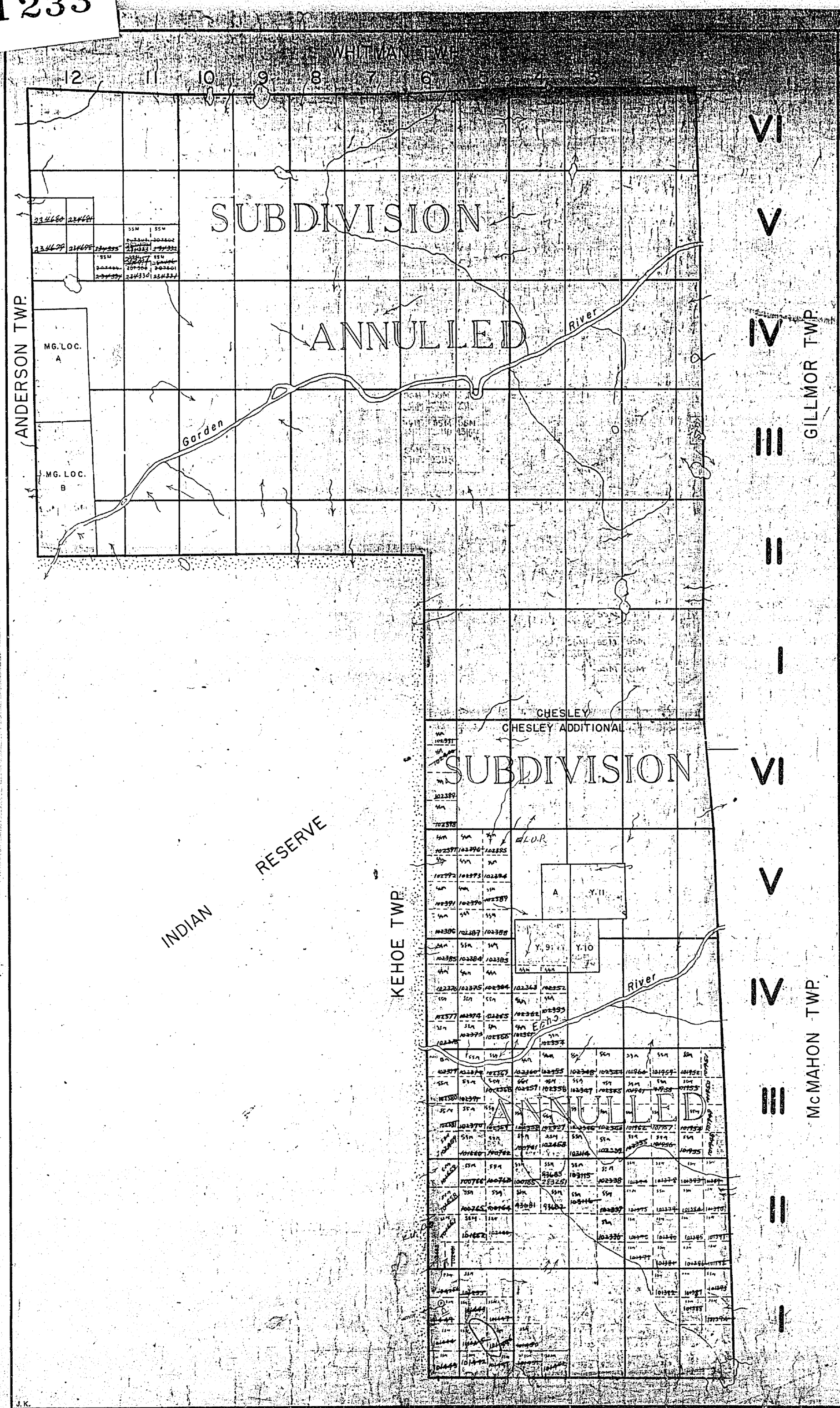


THE TOWNSHIP OF

# CHESLEY & CHESLEY ADDITIONAL

DISTRICT OF ALGOMA

SAULT STE. MARIE MINING DIVISION

SCALE: 1-INCH = 40 CHAINS

## LEGEND

| | |
|---|---|
| PATENTED LAND | Ⓟ |
| CROWN LAND SALE | Ⓢ |
| LEASES | Ⓛ |
| LOCATED LAND | Loc. |
| LICENSE OF OCCUPATION | L.O. |
| ROADS | |
| IMPROVED ROADS | |
| RAILWAYS | |
| POWER LINES | |
| MARSH OR MUSKEG | |

## NOTES

400' surface rights reservation around all lakes & rivers.

All claims accepted subject to Sec. 53-1 "Surveys" R.V.S. act. June 15/64

PLAN NO.- M-1233

DEPARTMENT OF MINES
—ONTARIO—

J.K.

1233

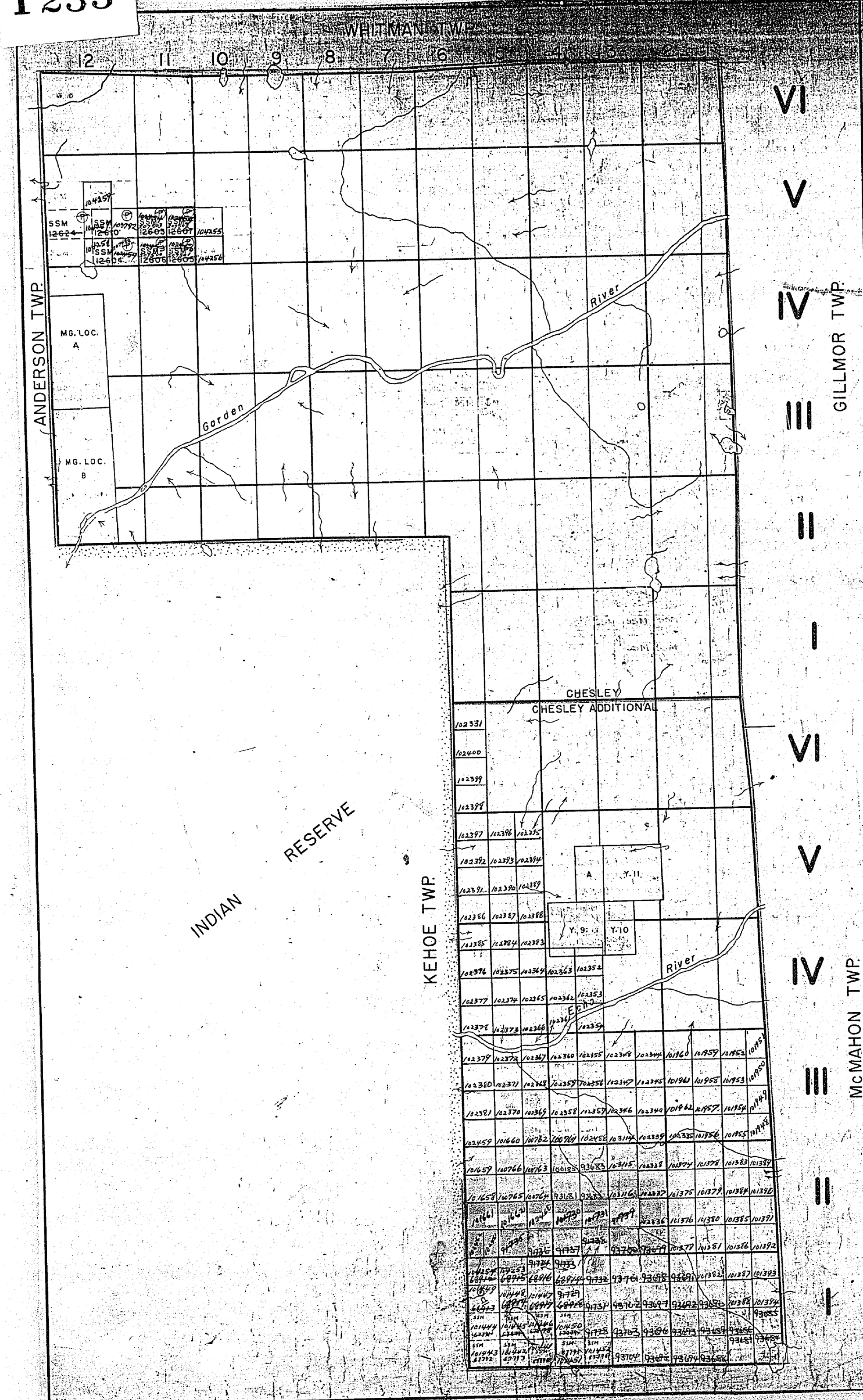


THE TOWNSHIP OF
# CHESLEY & CHESLEY ADDITIONAL
DISTRICT OF ALGOMA

SAULT STE. MARIE MINING DIVISION

SCALE: 1-INCH = 40 CHAINS

## LEGEND

| | |
|---|---|
| PATENTED LAND | P |
| CROWN LAND SALE | S |
| LEASES | L |
| LOCATED LAND | Loc. |
| LICENSE OF OCCUPATION | L.O. |
| ROADS | |
| IMPROVED ROADS | |
| RAILWAYS | |
| POWER LINES | |
| MARSH OR MUSKEG | |

## NOTES

400' surface rights reservation around all lakes & rivers.

All claims accepted subj. to Sec. 53-1 "Survey" R.V.S. Let. June 15/64.

All claims subj. to Sec. 109 R.V.S. Let. Oct 30/64

SSM-12603-07, 12610, 12624 purchased by claimant - open for staking & sale Nov 24/67

Claims + Crown Lands cancelled

PLAN NO.- M-1233

DEPARTMENT OF MINES
—ONTARIO—

J.K.

1233

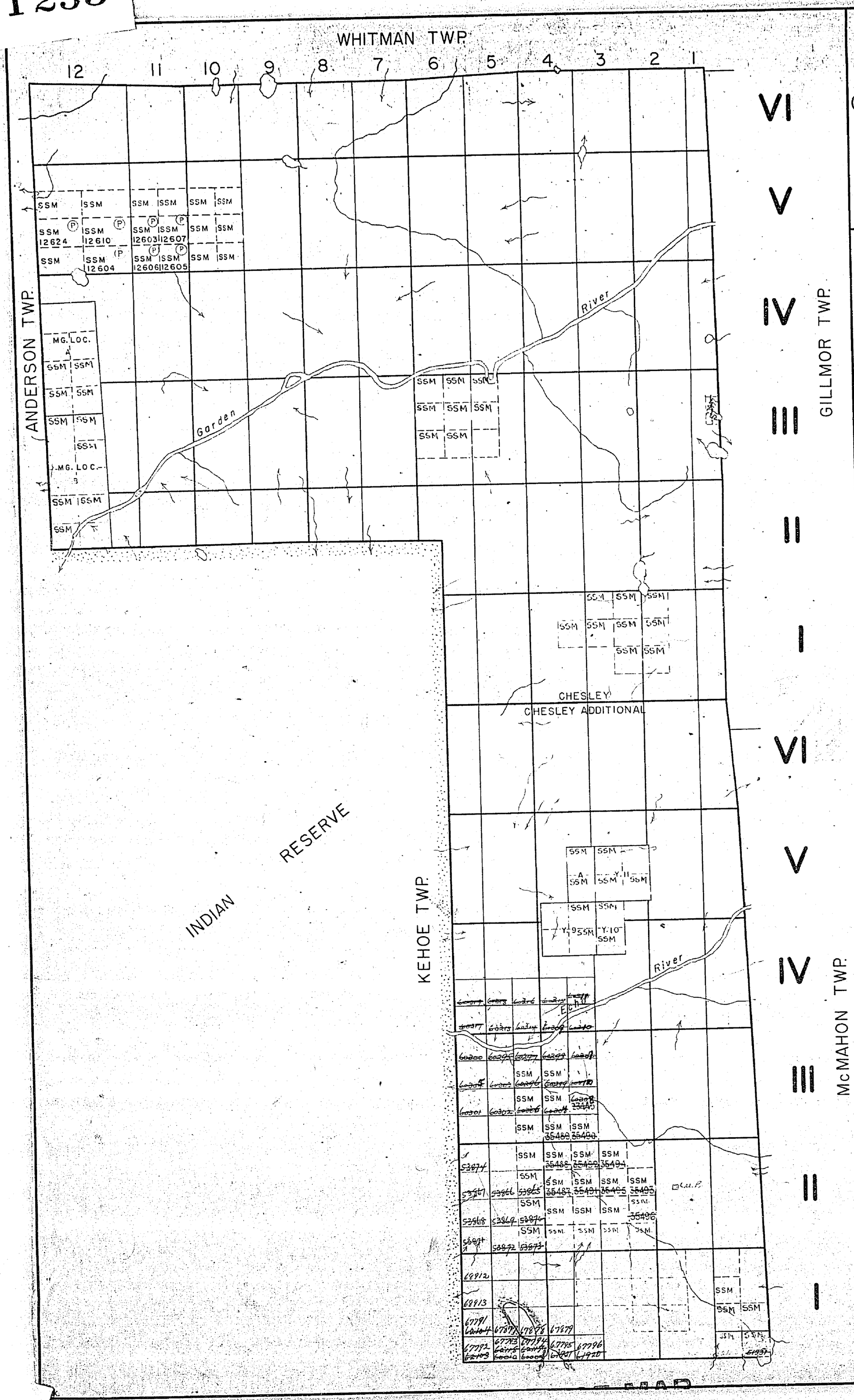


THE TOWNSHIP OF
# CHESLEY & CHESLEY ADDITIONAL
DISTRICT OF ALGOMA

SAULT STE. MARIE MINING DIVISION

SCALE: 1-INCH = 40 CHAINS

## LEGEND

| | |
|---|---|
| PATENTED LAND | Ⓟ |
| CROWN LAND SALE | Ⓢ |
| LEASES | Ⓛ |
| LOCATED LAND | Loc. |
| LICENSE OF OCCUPATION | L.O. |
| ROADS | |
| IMPROVED ROADS | |
| RAILWAYS | |
| POWER LINES | |
| MARSH OR MUSKEG | |

## NOTES

400' Rsvd. b. Dept. of L. & F. shown thus

PLAN NO.- M-1233

DEPARTMENT OF MINES
—ONTARIO—

1233

Chesley & " Add.

CHESLEY & CHESLEY ADDITIONAL TWPS. S.S.M. 19

OFFICE MAP

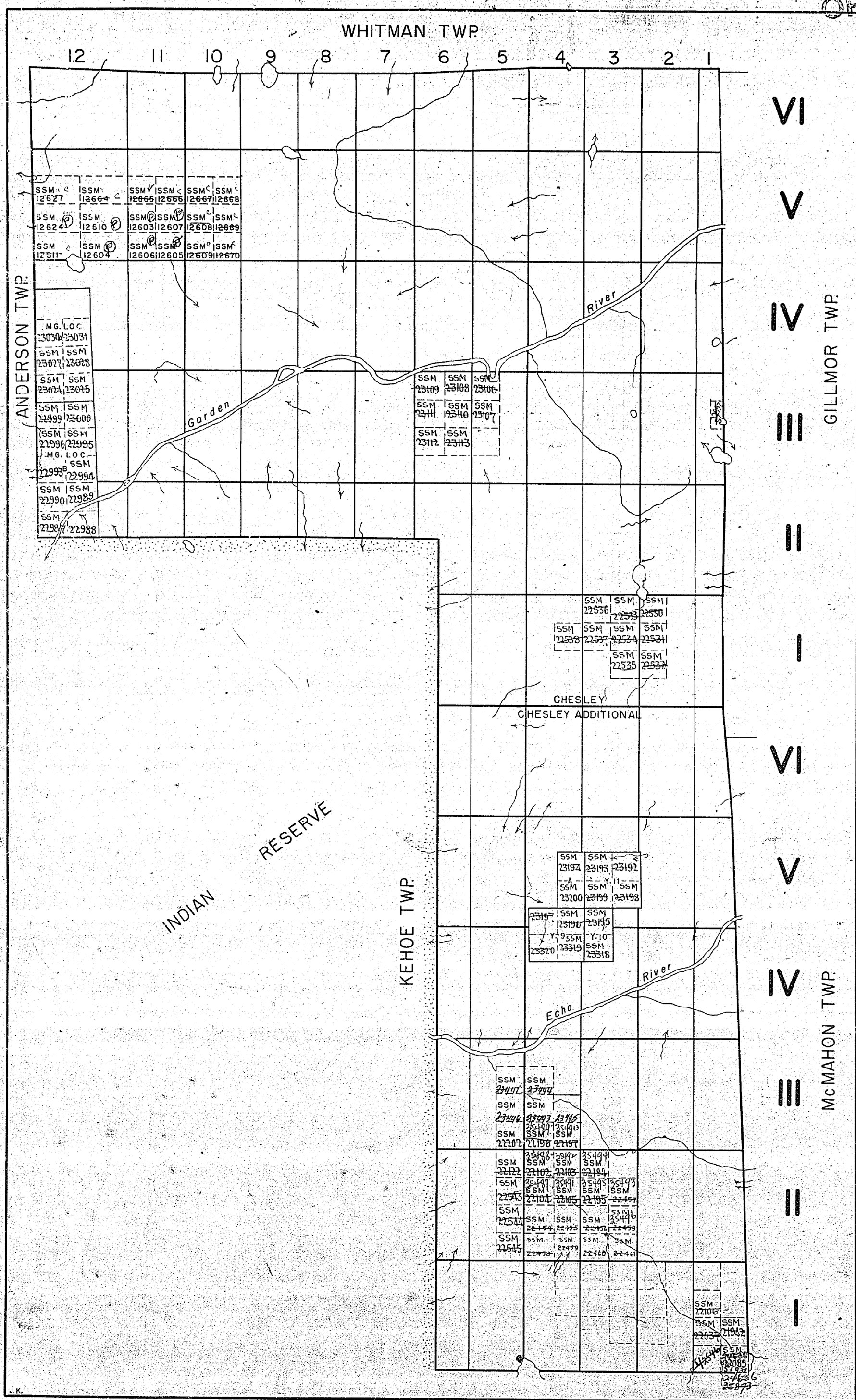


THE TOWNSHIP OF CHESLEY & CHESLEY ADDITIONAL

DISTRICT OF ALGOMA

SAULT STE. MARIE MINING DIVISION

SCALE: 1-INCH = 40 CHAINS

## LEGEND

| | |
|---|---|
| PATENTED LAND | P |
| CROWN LAND SALE | S |
| LEASES | L |
| LOCATED LAND | Loc. |
| LICENSE OF OCCUPATION | L.O. |
| ROADS | |
| IMPROVED ROADS | |
| RAILWAYS | |
| POWER LINES | |
| MARSH OR MUSKEG | |

## NOTES

M. 1233

PLAN NO.-S.S.M. 19

DEPARTMENT OF MINES
—ONTARIO—

Ministry of Natural Resources
Ministry of Northern Development and Mines
Ontario

# INDEX TO LAND DISPOSITION

PLAN
G-3103

TOWNSHIP
CHESLEY ADD'L

M.N.R. ADMINISTRATIVE DISTRICT
SAULT STE. MARIE

MINING DIVISION
SAULT STE. MARIE

LAND TITLES/REGISTRY DIVISION
ALGOMA

Scale 1:20 000

Metres: 1000 0 1000 2000 Metres
Feet: 1000 0 1000 2000 3000 4000 5000 6000 7000 8000 9000 10000 Feet

Contour Interval 10 Metres

## SYMBOLS

Boundary
- Township, Meridian, Baseline
- Road allowance; surveyed
  - shoreline
- Lot/Concession; surveyed
  - unsurveyed
- Parcel; surveyed
  - unsurveyed
- Right-of-way; road
  - railway
  - utility
- Reservation
- Cliff, Pit, Pile
- Contour
  - Interpolated
  - Approximate
  - Depression
- Control point (horizontal)
- Flooded land
- Mine head frame
- Pipeline (above ground)
- Railway; single track
  - double track
  - abandoned
- Road; highway, county, township
  - access
  - trail, bush
- Shoreline (original)
- Transmission line
- Wooded area

## DISPOSITION OF CROWN LANDS

Patent
- Surface & Mining Rights
- Surface Rights Only
- Mining Rights Only

Lease
- Surface & Mining Rights
- Surface Rights Only
- Mining Rights Only

- Licence of Occupation
- Order-in-Council
- Cancelled
- Reservation
- Sand & Gravel

## AREAS WITHDRAWN FROM DISPOSITION

MRO - Mining Rights Only
SRO - Surface Rights Only
M + S - Mining and Surface Rights

| | Description | Order No. | Date | Disposition | File |
|---|---|---|---|---|---|
| (R) | ~~SEC 36/80~~ | ~~W.5/83~~ | ~~19/8/83~~ | ~~SR & MR~~ | Reopened Jan. 5/90 (see ORDER # O-14, 55M/89) |

## NOTES

THE SUBDIVISION OF THIS TOWNSHIP INTO LOTS AND CONSESSIONS IS ANNULLED AUG. 20th. 1964.

The 1982 Magnetic Bearing Approx. 1°W Annual Change Increasing 6'

THE INFORMATION THAT APPEARS ON THIS MAP HAS BEEN COMPILED FROM VARIOUS SOURCES, AND ACCURACY IS NOT GUARANTEED. THOSE WISHING TO STAKE MINING CLAIMS SHOULD CONSULT WITH THE MINING RECORDER, MINISTRY OF NORTHERN DEVELOPMENT AND MINES, FOR ADDITIONAL INFORMATION ON THE STATUS OF THE LANDS SHOWN HEREON.

RECEIVED APR 26 1989

Map base and land disposition drafting by Surveys and Mapping Branch, Ministry of Natural Resources.

The disposition of land, location of lot fabric and parcel boundaries on this index was compiled for administrative purposes only.

G-3103

CHESLEY ADDITIONAL TWP.

G-3103

1233

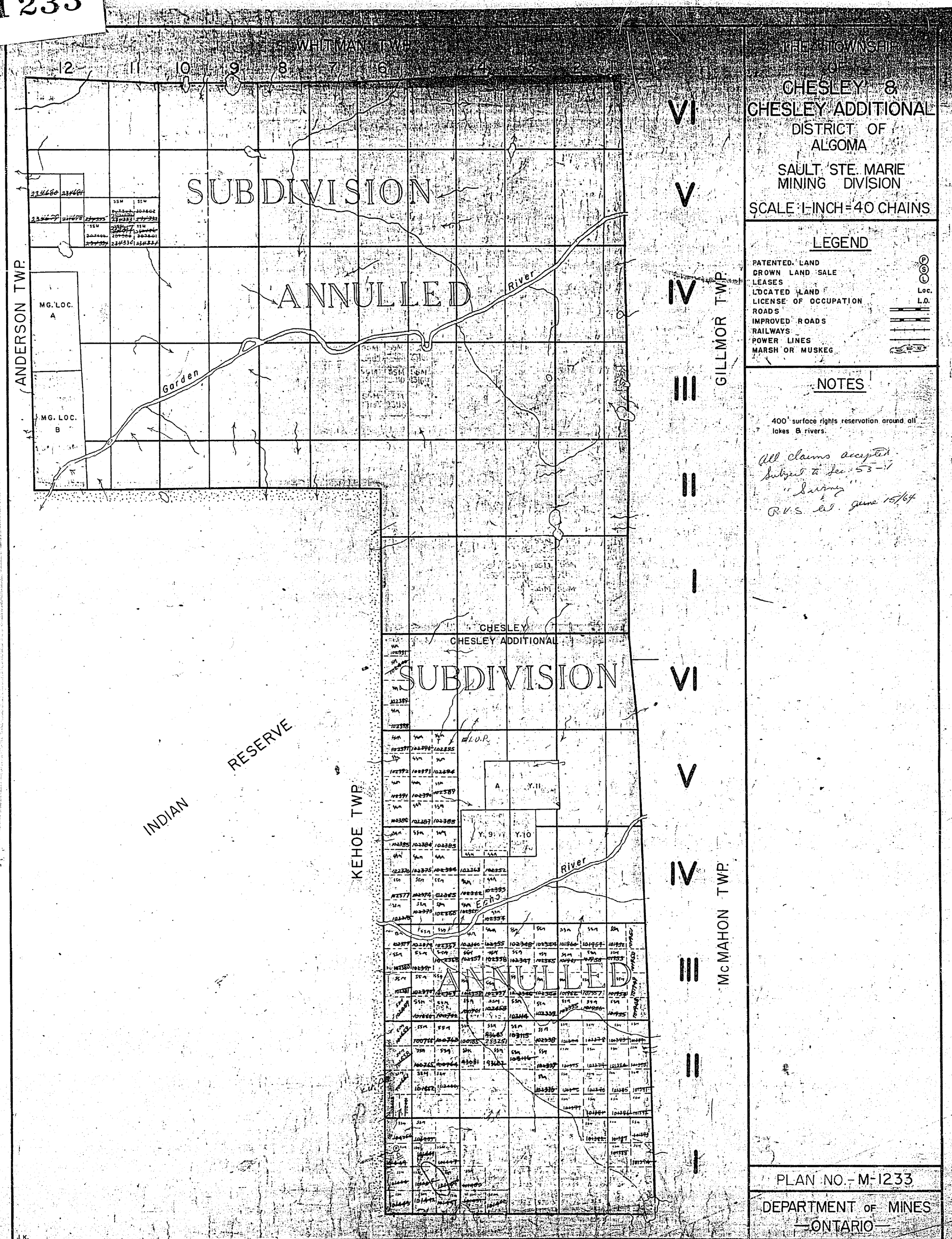
THE TOWNSHIP OF
CHESLEY & CHESLEY ADDITIONAL
DISTRICT OF ALGOMA
SAULT STE. MARIE MINING DIVISION
SCALE: 1-INCH = 40 CHAINS
LEGEND
PATENTED LAND
CROWN LAND SALE
LEASES
LOCATED LAND
LICENSE OF OCCUPATION
ROADS
IMPROVED ROADS
RAILWAYS
POWER LINES
MARSH OR MUSKEG
NOTES
400' surface rights reservation around all lakes & rivers.
All claims accepted subject to Sec. 53-1 "Surveys" R.V.S. act. June 15/64
WHITMAN TWP.
ANDERSON TWP.
GILLMOR TWP.
McMAHON TWP.
KEHOE TWP.
INDIAN RESERVE
SUBDIVISION
ANNULLED
CHESLEY
CHESLEY ADDITIONAL
SUBDIVISION
ANNULLED
Garden River
Echo River
MG. LOC. A
MG. LOC. B
L.O.P.
A
Y.11
Y.9
Y.10
PLAN NO.-M-1233
DEPARTMENT OF MINES
—ONTARIO—