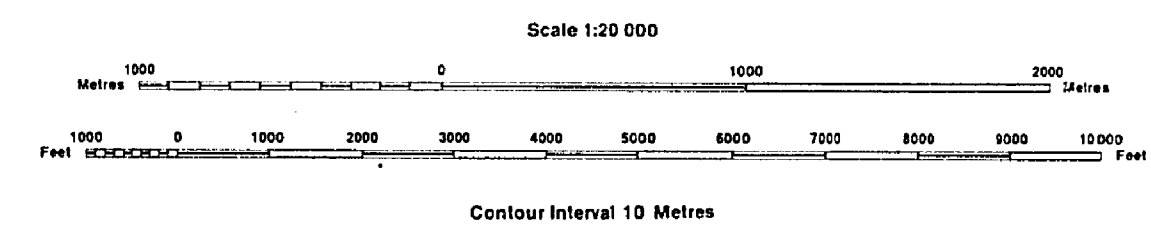


INDEX TO LAND DISPOSITION

PLAN
 G-3618
 TOWNSHIP

M.N.R. ADMINISTRATIVE DISTRICT
KIRKLAND LAKE
 MINING DIVISION
LARDER LAKE
 LAND TITLES/REGISTRY DIVISION
TIMISKAMING

CHOWN



AREAS WITHDRAWN FROM DISPOSITION

MRO - Mining Rights Only
 SRO - Surface Rights Only
 M+S - Mining and Surface Rights

Description	Order No.	Date	Disposition	File	
W	SEC33190	WA 5076	NR	17/09/96	MAS

SYMBOLS

- Boundary
- Township, Meridian, Baseline
- Road allowance: surveyed shoreline
- Lot/Concession: surveyed
- unsurveyed
- Parcel: surveyed
- unsurveyed
- Right-of-way: road
- railway
- utility
- Reservation
- Cliff, Pit, Pile
- Contour
- Interpolated
- Approximate
- Depression
- Control point (horizontal)
- Flooded land
- Mine head frame
- Pipeline (above ground)
- Railway: single track
- double track
- abandoned
- Road: highway, county, township
- access
- trail, bush
- Shoreline (original)
- Transmission line
- Wooded area

AREA DEEMED IN NEED OF PROTECTION BY THE CROWN AND WILL REMAIN WITHDRAWN INDEFINITELY.

DISPOSITION OF CROWN LANDS

- Patent
- Surface & Mining Rights
- Surface Rights Only
- Mining Rights Only
- Lease
- Surface & Mining Rights
- Surface Rights Only
- Mining Rights Only
- Licence of Occupation
- Order-in-Council
- Cancelled
- Reservation
- Sand & Gravel

NOTICE OF FORESTRY ACTIVITY

THIS TOWNSHIP / AREA FALLS WITHIN THE ELK LAKE MANAGEMENT UNIT AND MAY BE SUBJECT TO FORESTRY OPERATIONS. THE MNR UNIT FORESTER FOR THIS AREA CAN BE CONTACTED AT: P.O. BOX 129 SWASTKA, ONT. POK 1T0 705-642-3222

THE INFORMATION THAT APPEARS ON THIS MAP HAS BEEN COMPILED FROM VARIOUS SOURCES AND ACCURACY IS NOT GUARANTEED. THOSE WISHING TO STAKE MINING CLAIMS SHOULD CONSULT WITH THE MINING RECORDER, MINISTRY OF NORTHERN DEVELOPMENT AND MINES, FOR ADDITIONAL INFORMATION ON THE STATUS OF THE LANDS SHOWN HEREON.

ARCHIVED SEPT. 18, 1996

CIRCULATED AUG. 18, 1992 B.R.B.

Map base and land disposition drafting by Surveys and Mapping Branch, Ministry of Natural Resources.

The disposition of land, location of lot fabric and parcel boundaries on this index was compiled for administrative purposes only.

G-3618

CHOWN TWP.

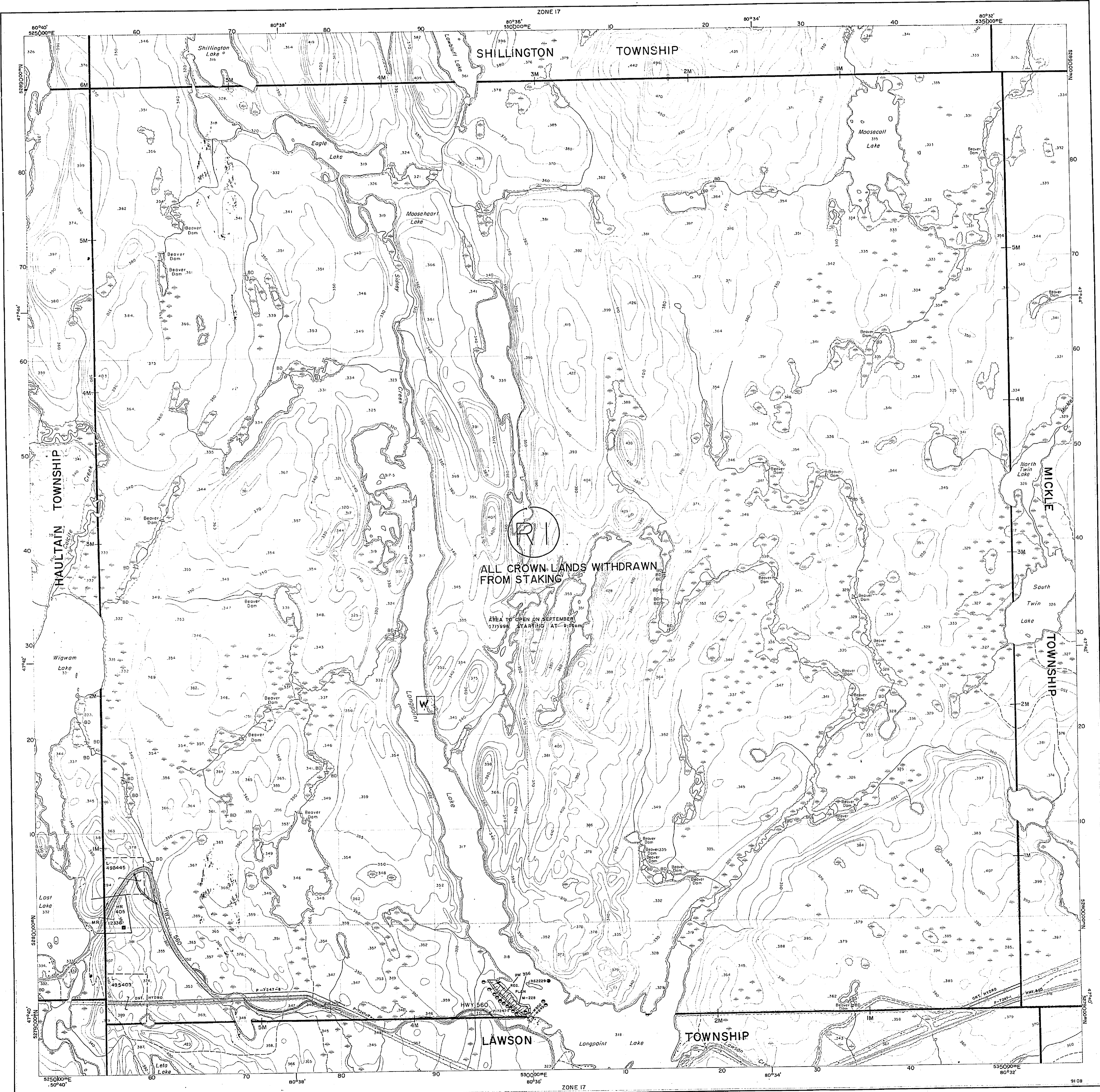
G-3618

REBBIWU QINWAWAQ

REBBIWU QINWAWAQ

REBBIWU QINWAWAQ

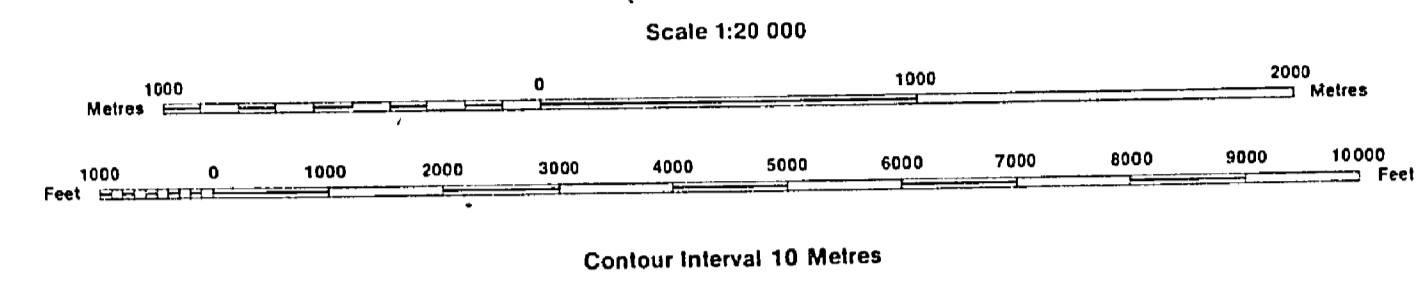
REBBIWU QINWAWAQ



INDEX TO LAND DISPOSITION

PLAN
G-3618
TOWNSHIP
CHOWN

M.N.R. ADMINISTRATIVE DISTRICT
KIRKLAND LAKE
MINING DIVISION
LARDER LAKE
LAND TITLES/REGISTRY DIVISION
TIMISKAMING



SYMBOLS

- Boundary
- Township, Meridian, Baseline
- Road allowance; surveyed
- shoreline
- Lot/Concession; surveyed
- unsurveyed
- Parcel; surveyed
- unsurveyed
- Right-of-way; road
- railway
- utility
- Reservation
- Chit, Pit, File
- Contour
- Interpolated
- Approximate
- Depression
- Control point (horizontal)
- Flooded land
- Mine head frame
- Pipeline (above ground)
- Railway; single track
- double track
- abandoned
- Road; highway, county, township
- access
- trail, bush
- Shoreline (original)
- Transmission line
- Wooded area

AREAS WITHDRAWN FROM DISPOSITION

MRO - Mining Rights Only
SRO - Surface Rights Only
M - S - Mining and Surface Rights

Description	Order No.	Date	Disposition	File
SEC 36/80	W 73/83	30/12/83	M.B.S.	
SEC 33/90	W.L. 29/92 NER	17/09/92	M.S.	

DATE OF ISSUE
SEP 18 1996
LARDER LAKE
TIMISKAMING OFFICE

AREA DEEMED IN NEED OF PROTECTION BY THE CROWN AND WILL REMAIN WITHDRAWN INDEFINITELY.

DISPOSITION OF CROWN LANDS

- Patent
- Surface & Mining Rights
- Surface Rights Only
- Mining Rights Only
- Lease
- Surface & Mining Rights
- Surface Rights Only
- Mining Rights Only
- Licence of Occupation
- Order-in-Council
- Cancelled
- Reservation
- Sand & Gravel

NOTICE OF FORESTRY ACTIVITY

THIS TOWNSHIP / AREA FALLS WITHIN THE ELK LAKE MANAGEMENT UNIT AND MAY BE SUBJECT TO FORESTRY OPERATIONS. THE MNR UNIT FORESTER FOR THIS AREA CAN BE CONTACTED AT: P.O. BOX 129 SWASTIKA, ONT. POK ITO 705-642-3222

CIRCULATED AUG. 18, 1992 B.R.B.

Map base and land disposition drafting by Surveys and Mapping Branch, Ministry of Natural Resources.

The disposition of land, location of lot fabric and parcel boundaries on this index was compiled for administrative purposes only.

CHOWN TWP.

DRAWING NUMBER

Chown
Sept 18/1996

DRAWING NUMBER

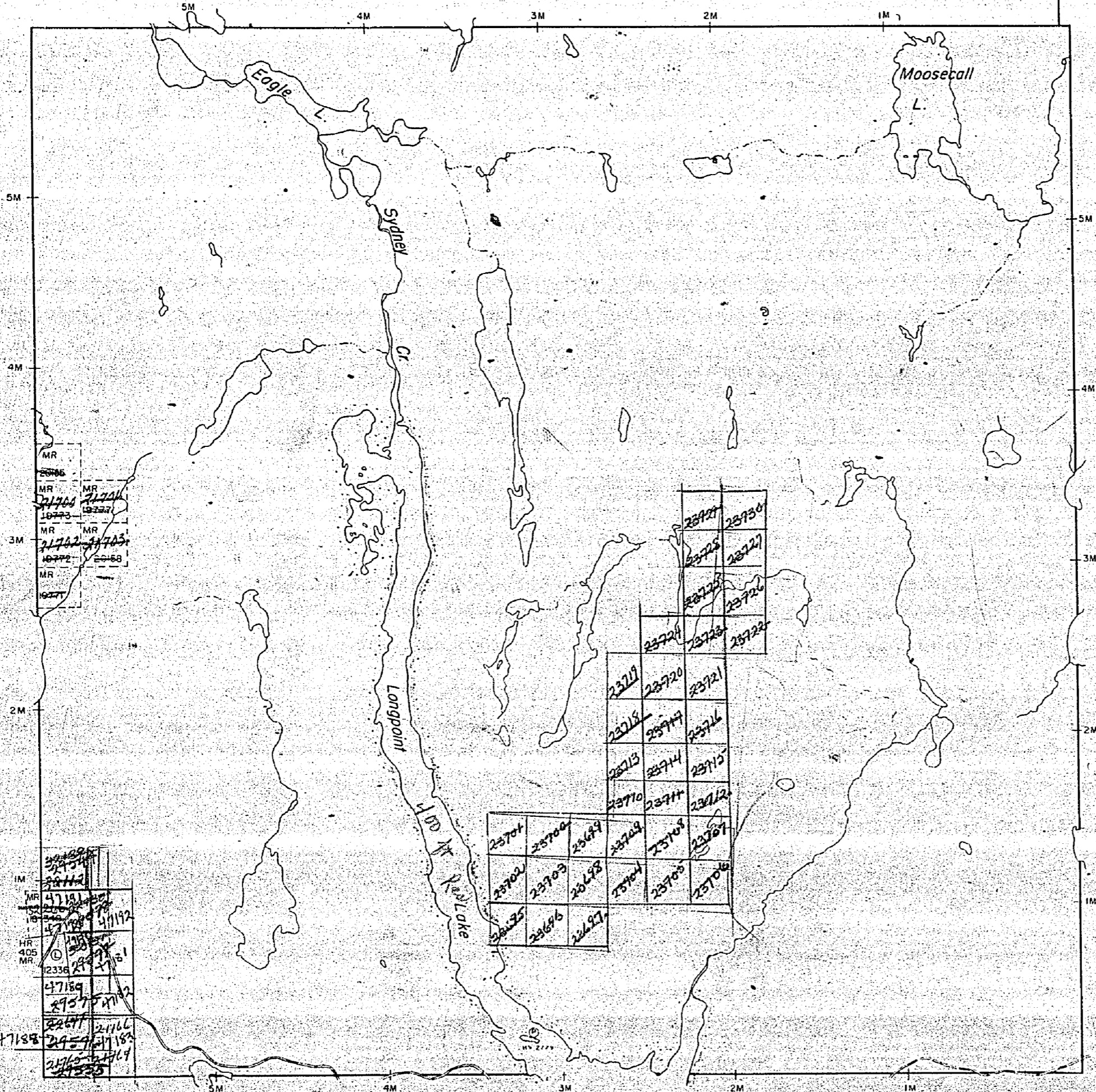
DRAW

Shillington Twp.

Haultain Twp.

Mickle Twp.

Lawson Twp.



THE TOWNSHIP
OF
CHOWN

DISTRICT OF
TIMISKAMING
MONTREAL RIVER
MINING DIVISION

SCALE: 1-INCH=40 CHAINS

LEGEND

PATENTED LAND	⊙
CROWN LAND SALE	CS
LEASES	⊙
LOCATED LAND	Loc
LICENSE OF OCCUPATION	LO
MINING RIGHTS ONLY	M.R.O.
SURFACE RIGHTS ONLY	S.R.O.
ROADS	—
IMPROVED ROADS	—
KING'S HIGHWAYS	—
RAILWAYS	—
POWER LINES	—
MARSH OR MUSKEG	—
MINES	X

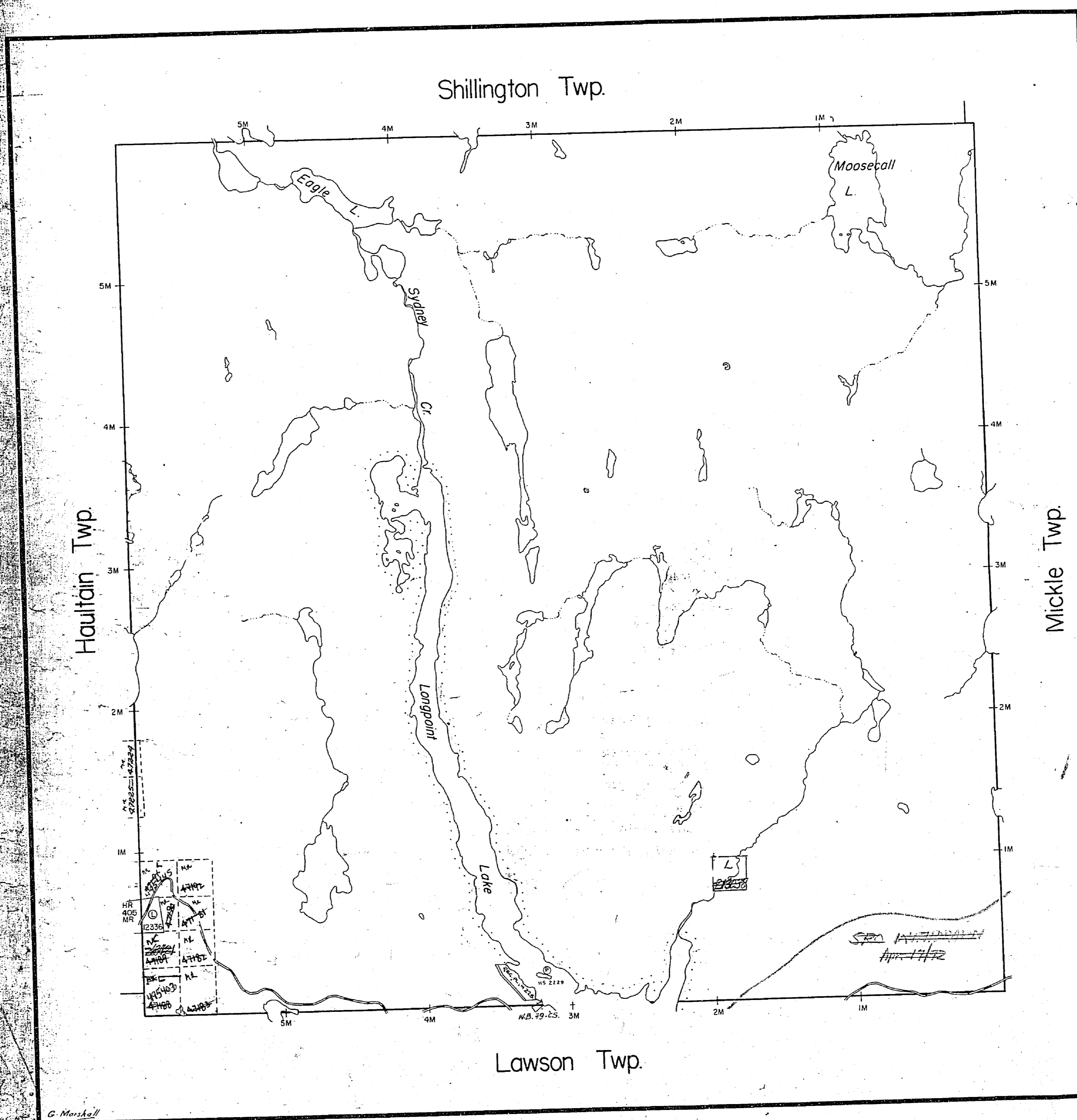
NOTES

200' Reserve to Dept. of Lands & Forests
shown thus: —

PLAN NO. **M 213**

DEPARTMENT OF MINES
—ONTARIO—

TOWNSHIP CLOSED TO STAKING EFFECTIVE MAY 8/78. (SECTION 38F, THE MINING ACT, RSO, 1970)



THE TOWNSHIP OF

CHOWN

CAUTION FILED

MONTREAL RIVER MINING DIVISION

SCALE: 1-INCH = 40 CHAINS

LEGEND

PATENTED LAND	⊕
CROWN LAND SALE	C.S.
LEASES	⊙
LOCATED LAND	Loc.
LICENSE OF OCCUPATION	L.O.
MINING RIGHTS ONLY	M.R.O.
SURFACE RIGHTS ONLY	S.R.O.
ROADS	—
IMPROVED ROADS	—
KING'S HIGHWAYS	—
RAILWAYS	—
POWER LINES	—
MARSH OR MUSKEG	—
MINES	X

NOTES

400' Surface rights reservation around all lakes and rivers.

MONTREAL RIVER MINING DIV.
RECEIVED
 JUN 20 1968
 AM 7,8,9,10,11,12,1,2,3,4,5,6 PM

PLAN NO. M-213

DEPARTMENT OF MINES
 —ONTARIO— #12

Replaced Feb 6/80

THE INFORMATION THAT APPEARS ON THIS MAP HAS BEEN COMPILED FROM VARIOUS SOURCES AND ACCURACY IS NOT GUARANTEED. THOSE WISHING TO STAKE MINING CLAIMS SHOULD CONSULT WITH THE MINING RECORDER, MINISTRY OF NORTHERN DEVELOPMENT AND MINES, FOR ADDITIONAL INFORMATION ON THE STATUS OF THE LANDS SHOWN HEREON.

geology reference-COBALT
RESIDENT GEC

THE TOWNSHIP OF
CHOWN

DISTRICT OF
TIMISKAMING

LARDER LAKE
MINING DIVISION

SCALE: 1-INCH=40 CHAINS

LEGEND

PATENTED LAND	Ⓟ
CROWN LAND SALE	C.S.
LEASES	Ⓛ
LOCATED LAND	Loc.
LICENSE OF OCCUPATION	L.O.
MINING RIGHTS ONLY	M.R.O.
SURFACE RIGHTS ONLY	S.R.O.
ROADS	—
IMPROVED ROADS	—
KING'S HIGHWAYS	—
RAILWAYS	—
POWER LINES	—
MARSH OR MUSKEG	—
MINES	Ⓧ
CANCELLED	Ⓞ
PATENTED for S.R.O.	Ⓟ

NOTES

400' Surface rights reservation around all lakes and rivers.

Areas withdrawn from staking under Section 43 of the Mining Act.

File	Date	Disposition
Ⓟ		Surface and Mining Rights Withdrawn from Staking, section 36/80 order No. W73/83

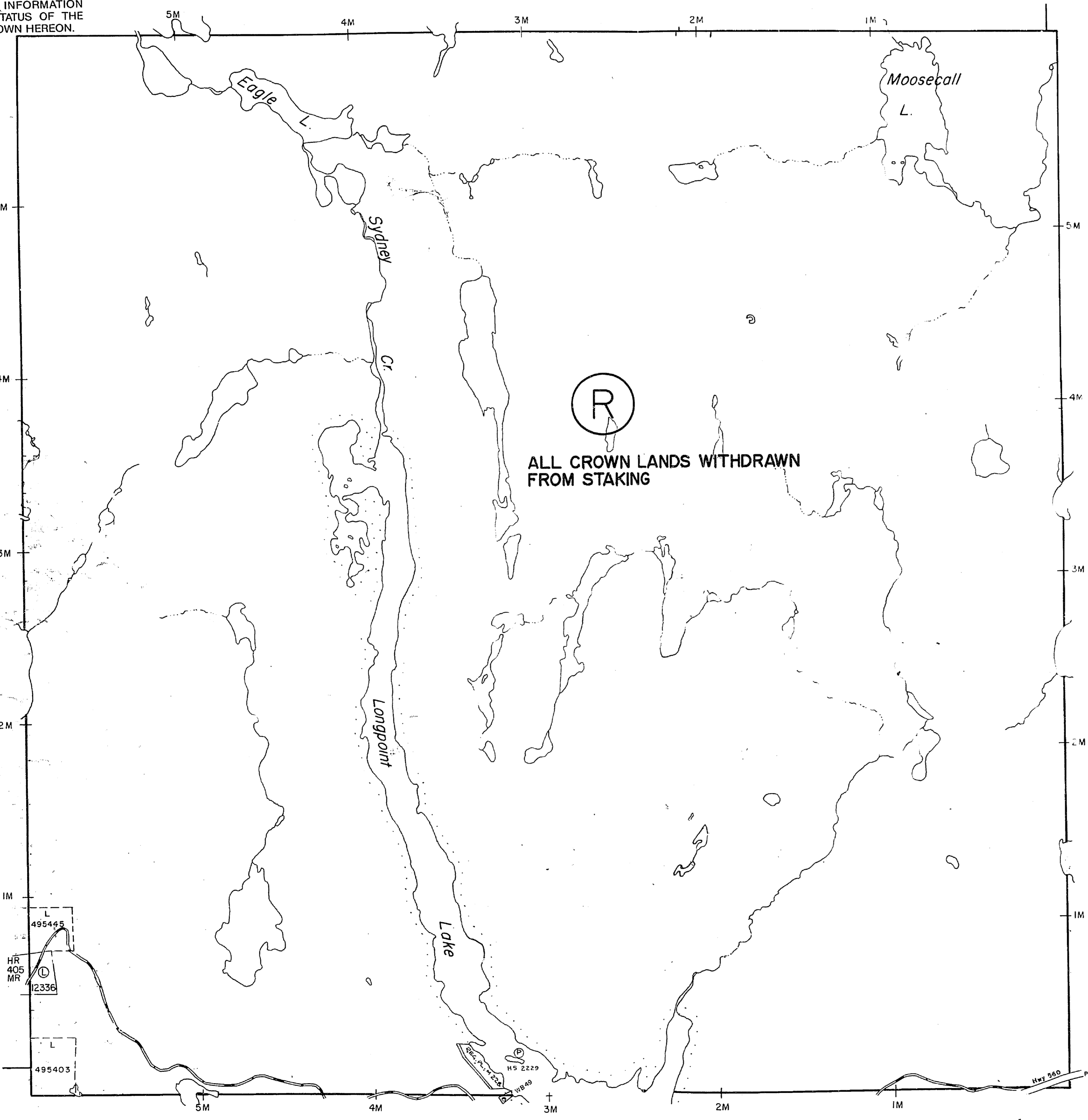
NOTICE OF FORESTRY ACTIVITY

THIS TOWNSHIP / AREA FALLS WITHIN THE _____ ELK LAKE MANAGEMENT UNIT
AND MAY BE SUBJECT TO FORESTRY OPERATIONS.
THE MNR UNIT FORESTER FOR THIS AREA CAN BE CONTACTED AT: P.O. BOX 129
SWASTIKA, ONT.
POK ITO
705-642-3222
Township closed to staking effective May 8/78,
Section 38(f) of the Mining Act

PLAN NO. M-213

ONTARIO #12
MINISTRY OF NATURAL RESOURCES
SURVEYS AND MAPPING BRANCH

Shillington Twp.



Haultain Twp.

Mickle Twp.

Lawson Twp.

REPLACED AUG. 18, 1992 B.R.B.