

CLARA

ONTARIO
 MINISTRY OF NATURAL RESOURCES
 SURVEYS AND MAPPING BRANCH

EASTERN ONTARIO MINING DIVISION

Scale — 40 Chains = 1 Inch

LEGEND

CANCELLED PATENTED LAND
 CROWN LAND SALE LEASES
 LOCATED LAND
 LICENSE OF OCCUPATION
 MINING RIGHTS ONLY
 SURFACE RIGHTS ONLY

C
 C5
 C6
 Loc
 L.O.
 M.R.O.
 S.R.O.

400' Surface Rights Reservation around all lakes and rivers.

Areas withdrawn from staking under Section 43 of the Mining Act.

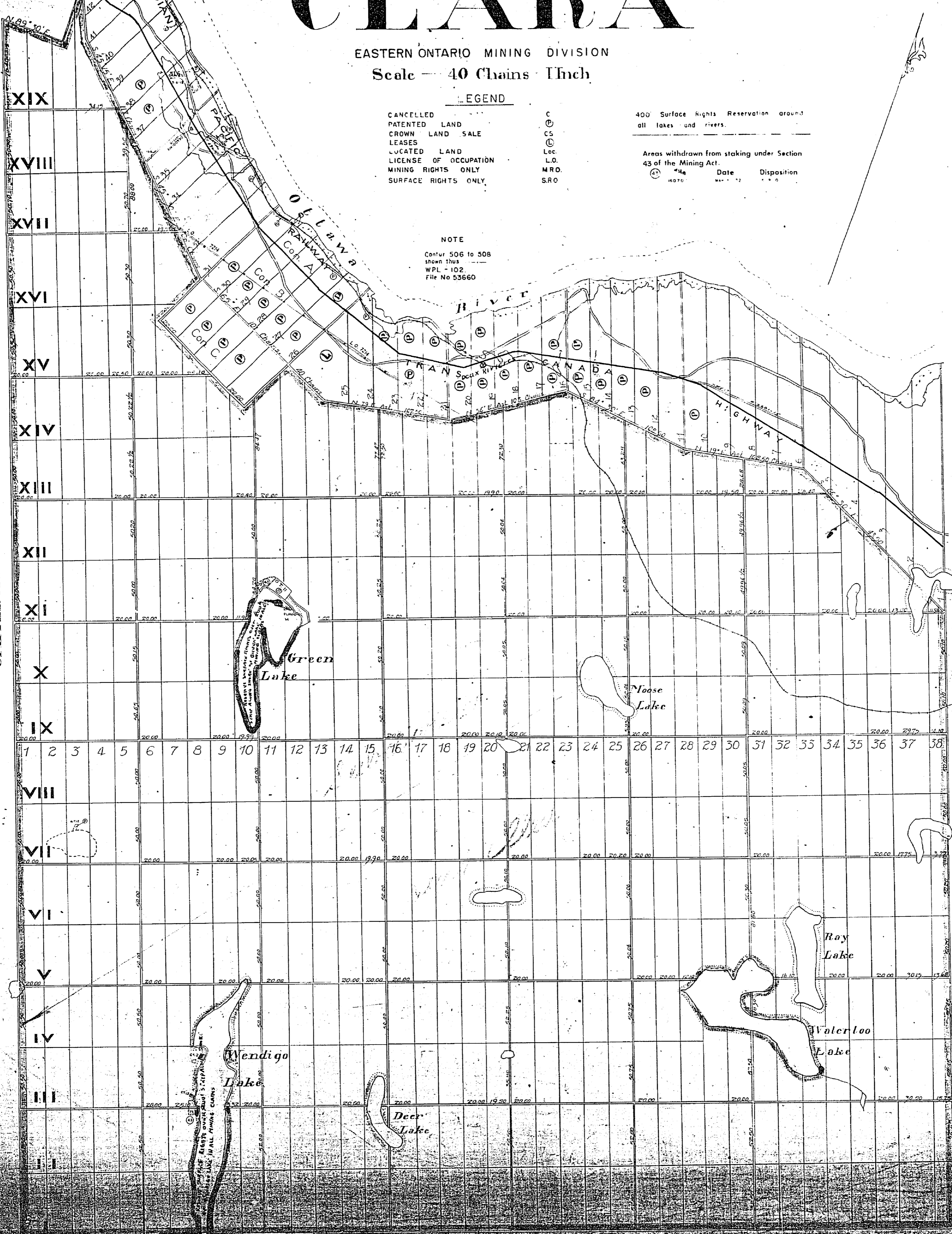
43	Date	Disposition
16070	MAR 1 72	1 2 0

NOTE

Contour 506 to 508 shown thus
 WPL - 102
 File No 53660

CAMERON

MARIA



DATE OF ISSUE
 DEC 8 1969
 ONTARIO DEPT. OF MINES

CLARA

EASTERN ONTARIO MINING DIVISION
 Scale — 40 Chains - 1 Inch

LEGEND

CANCELLED
 PATENTED LAND
 CROWN LAND SALE
 LEASES
 LOCATED LAND
 LICENSE OF OCCUPATION
 MINING RIGHTS ONLY
 SURFACE RIGHTS ONLY

C.
 C.S.
 L.
 L.O.
 M.R.O.
 S.R.O.

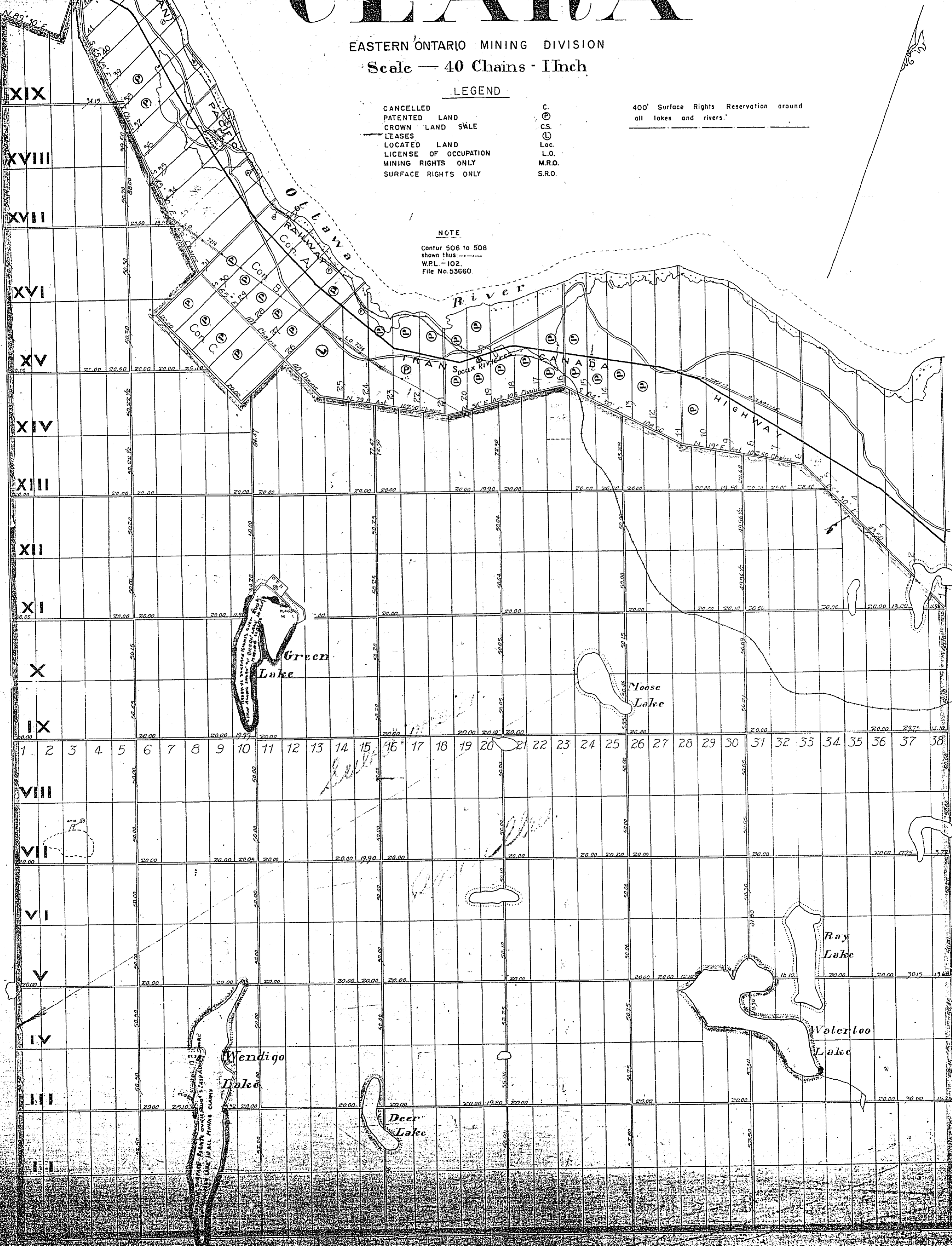
400' Surface Rights Reservation around
 all lakes and rivers.

NOTE

Contour 506 to 508
 shown thus ———
 W.P.L. - 102.
 File No. 53660


CAMERON

CLARA



1:62,500 (COH. 50)

PLAN NO. M-76



CLARA

ONTARIO
MINISTRY OF NATURAL RESOURCES
SURVEYS AND MAPPING BRANCH

SOUTHERN ONTARIO MINING DIVISION

Scale — 40 Chains - 1 Inch

LEGEND

- CANCELLED
- PATENTED LAND
- CROWN LAND SALE
- LEASES
- LOCATED LAND
- LICENSE OF OCCUPATION
- MINING RIGHTS ONLY
- SURFACE RIGHTS ONLY
- QUARRY PERMIT

- C.
- ⊙
- CS.
- ⊙
- Loc.
- L.O.
- M.R.O.
- S.R.O.
- ⊙

400' Surface Rights Reservation around all lakes and rivers.

Areas withdrawn from staking under Section 44 of the Mining Act (R.S.O. 1970)

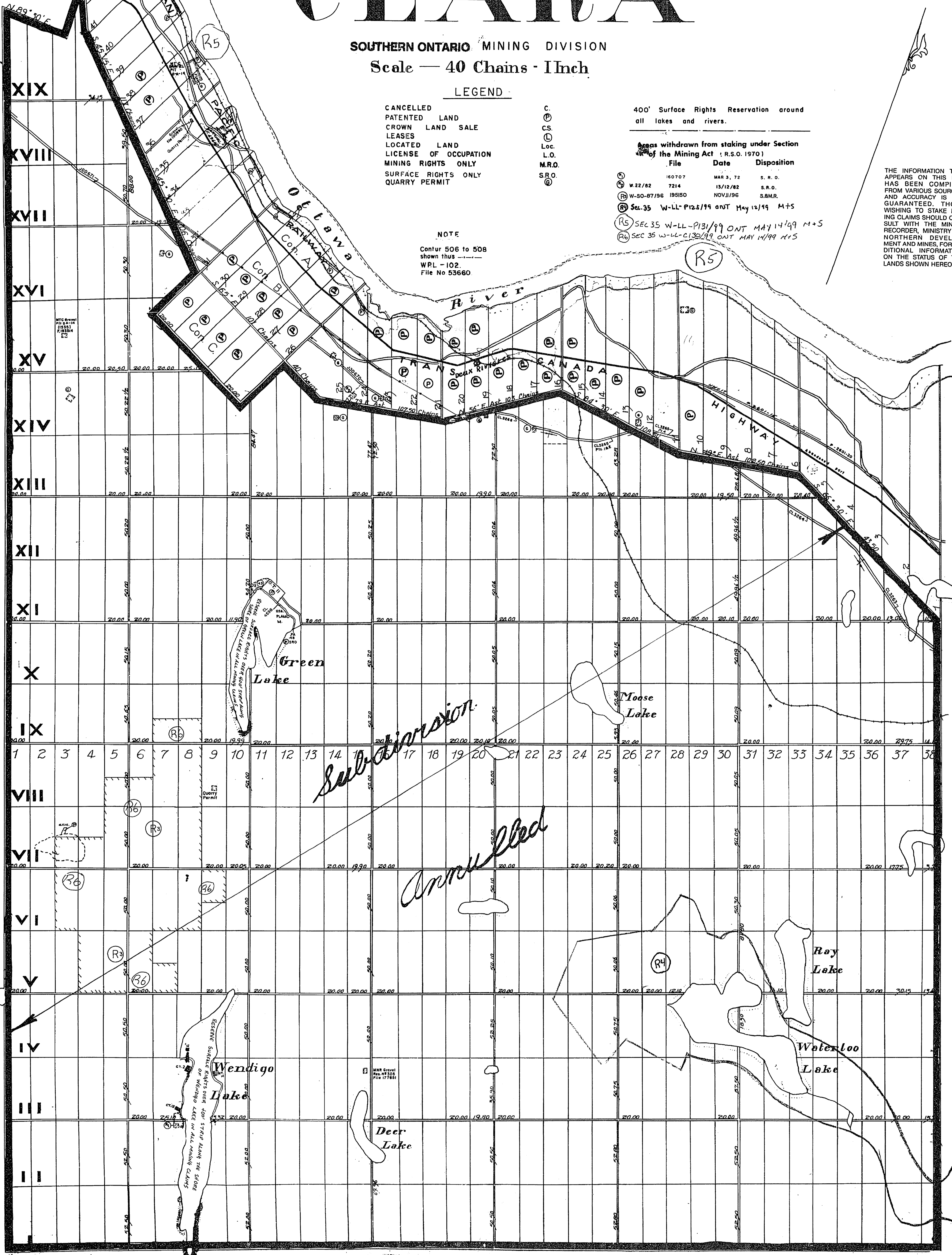
File	Date	Disposition
160707	MAR 3, 72	S. R. O.
W-22/82 7214	13/12/82	S. R. O.
W-50-87/96 19510	NOV/96	S.B.M.R.
Sec. 35 W-LL-P123/99	ONT MAY 12/99	M+S
Ⓡ5	SEC 35 W-LL-P13/99	ONT MAY 14/99 M+S
Ⓡ6	SEC 35 W-LL-C132/99	ONT MAY 14/99 M+S

THE INFORMATION THAT APPEARS ON THIS MAP HAS BEEN COMPILED FROM VARIOUS SOURCES, AND ACCURACY IS NOT GUARANTEED. THOSE WISHING TO STAKE MINING CLAIMS SHOULD CONSULT WITH THE MINING RECORDER, MINISTRY OF NORTHERN DEVELOPMENT AND MINES, FOR ADDITIONAL INFORMATION ON THE STATUS OF THE LANDS SHOWN HEREON.

NOTE
Contour 506 to 508 shown thus ---
WPL-102.
File No 53660

CAMERON

MARIA



CLARA

ONTARIO
MINISTRY OF NATURAL RESOURCES
SURVEYS AND MAPPING BRANCH

EASTERN ONTARIO MINING DIVISION
Scale — 40 Chains = 1 Inch

LEGEND

CANCELLED
 PATENTED LAND
 CROWN LAND SALE
 LEASES
 LOCATED LAND
 LICENSE OF OCCUPATION
 MINING RIGHTS ONLY
 SURFACE RIGHTS ONLY

C
 CS
 C5
 Loc.
 L.O.
 M.R.O.
 S.R.O.

400' Surface Rights Reservation around all lakes and rivers.

Areas withdrawn from staking under Section 43 of the Mining Act.

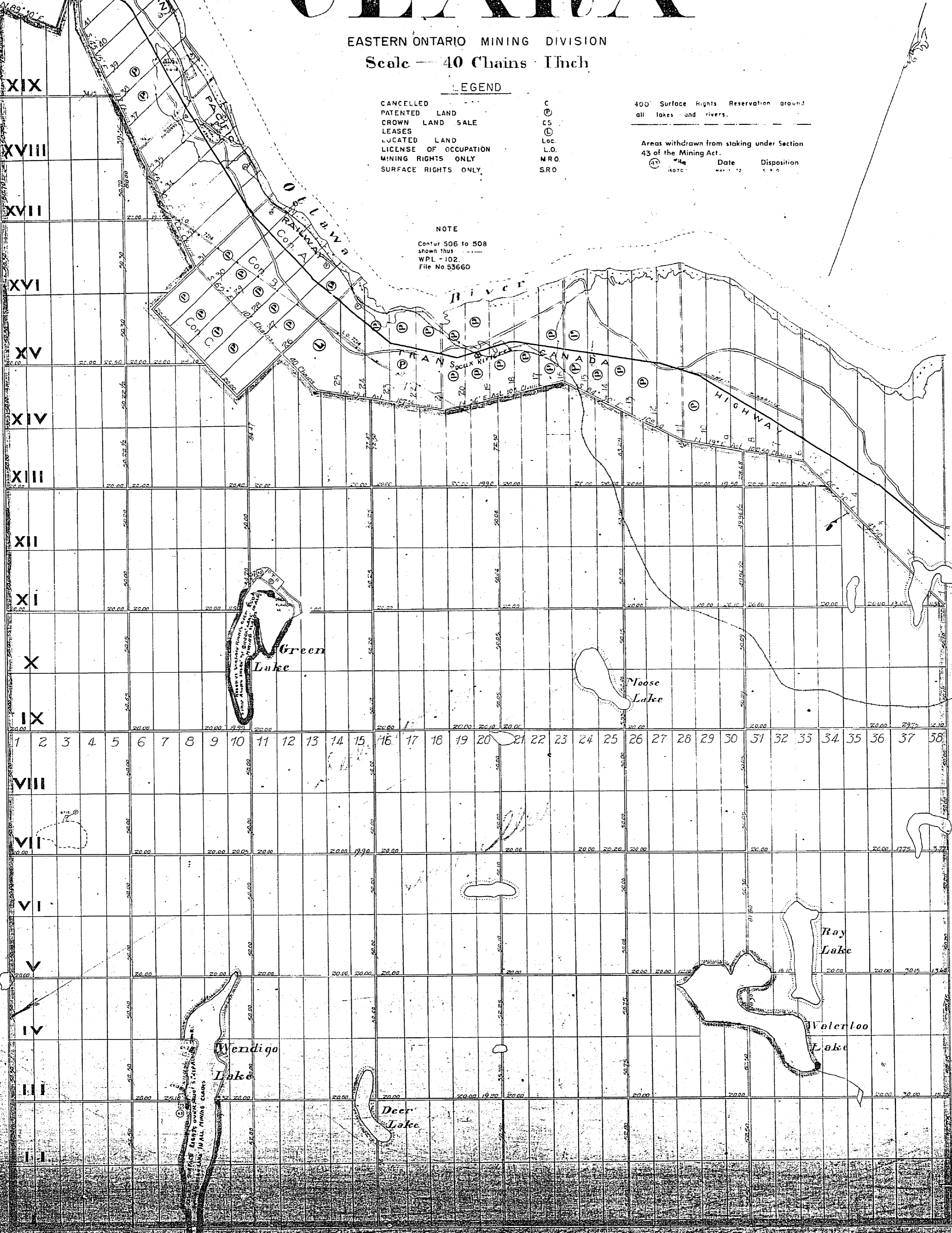
Symbol	Date	Disposition
(C)	1907	...
(CS)
(C5)

NOTE

Contour 506 to 508 shown thus
W.P.L. - 102
File No 53660

CAMERON

CLARA



A M76 PEMBROKE DISTRICT
 NATURAL RESOURCES RESIDENT GEOLOGIST-DORSET
 AUG 13 1985
 TITLES SECTION

M. 76

MINING RECORDS OFFICE TORONTO
 RECEIVED
 AUG 13 1985
 AM 7:8,9,10,11,12,13,14,15,16

CLARA

MINISTRY OF NATURAL RESOURCES
 SURVEYS AND MAPPING BRANCH

SOUTHERN ONTARIO MINING DIVISION

Scale — 40 Chains - 1 Inch

LEGEND

- CANCELLED
- PATENTED LAND
- CROWN LAND SALE
- LEASES
- LOCATED LAND
- LICENSE OF OCCUPATION
- MINING RIGHTS ONLY
- SURFACE RIGHTS ONLY
- QUARRY PERMIT

- C
- CS
- CL
- Loc.
- M.R.O.
- S.R.O.
- Q

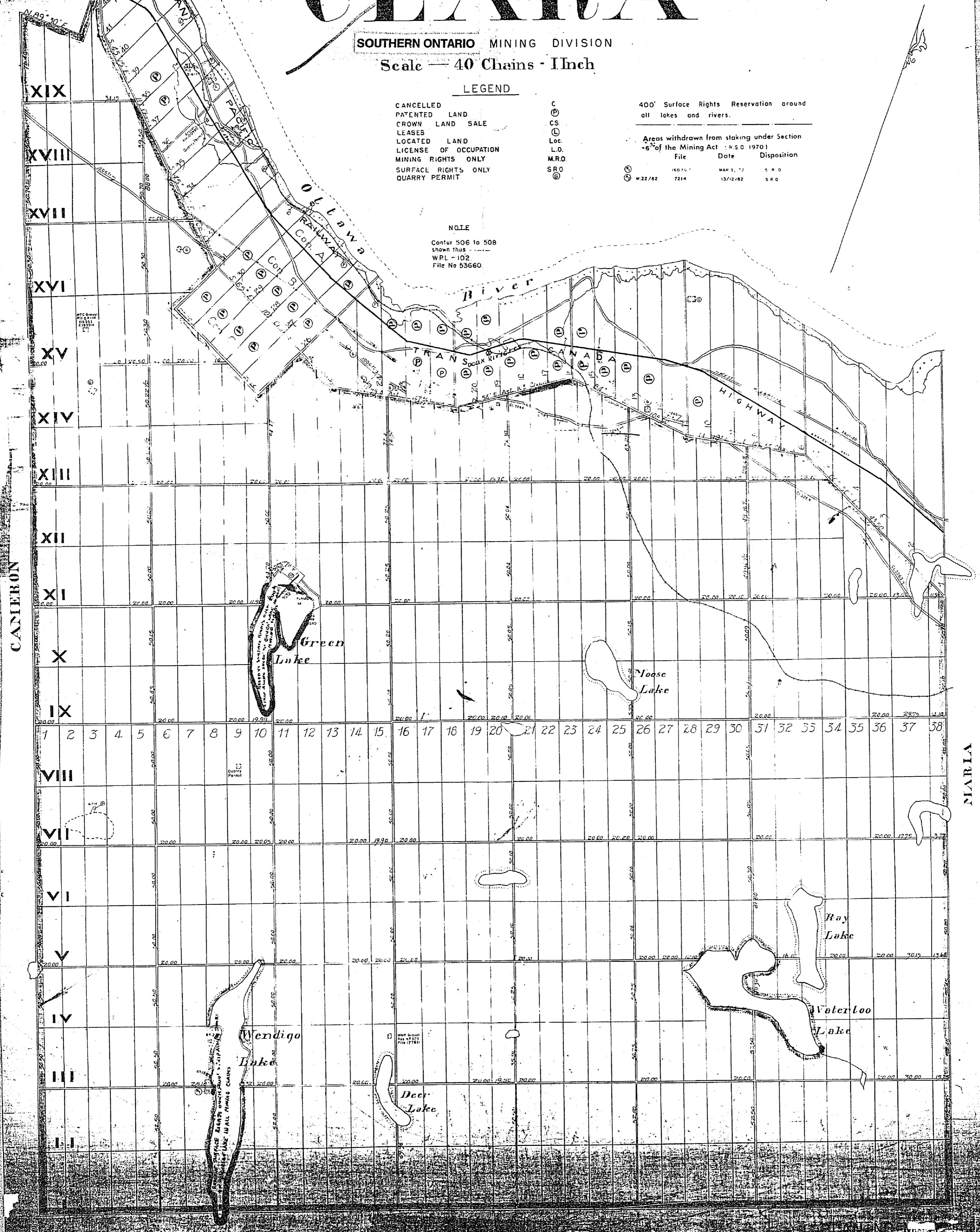
400' Surface Rights Reservation around all lakes and rivers.

Areas withdrawn from staking under Section 6 of the Mining Act (R.S.O. 1970)

File	Date	Disposition
160767	MAR 3, '72	S.R.O.
W.22/82 7214	13/12/82	S.R.O.


NOTE

Contour 506 to 508 shown thus
 W.P.L. - 102
 File No 53660



CANERON

CLARA



ORIGINAL - VERY POOR QUALITY

"A" M-76 DM PEMBROKE ALGONQUIN PARK M.76

CLARA

ONTARIO
 MINISTRY OF NATURAL RESOURCES
 SURVEYS AND MAPPING BRANCH

EASTERN ONTARIO MINING DIVISION
 Scale — 40 Chains - 1 Inch

DATE OF ISSUE:
 JUN 24 1983
 Ministry of Natural Resources
 TORONTO

LEGEND

- CANCELLED
- PATENTED LAND
- CROWN LAND SALE
- LEASES
- LOCATED LAND
- LICENSE OF OCCUPATION
- MINING RIGHTS ONLY
- SURFACE RIGHTS ONLY
- QUARRY PERMIT

- C
- CS
- L
- Loc.
- L.O.
- M.R.O.
- S.R.O.
- Q

400' Surface Rights Reservation around
 all lakes and rivers.

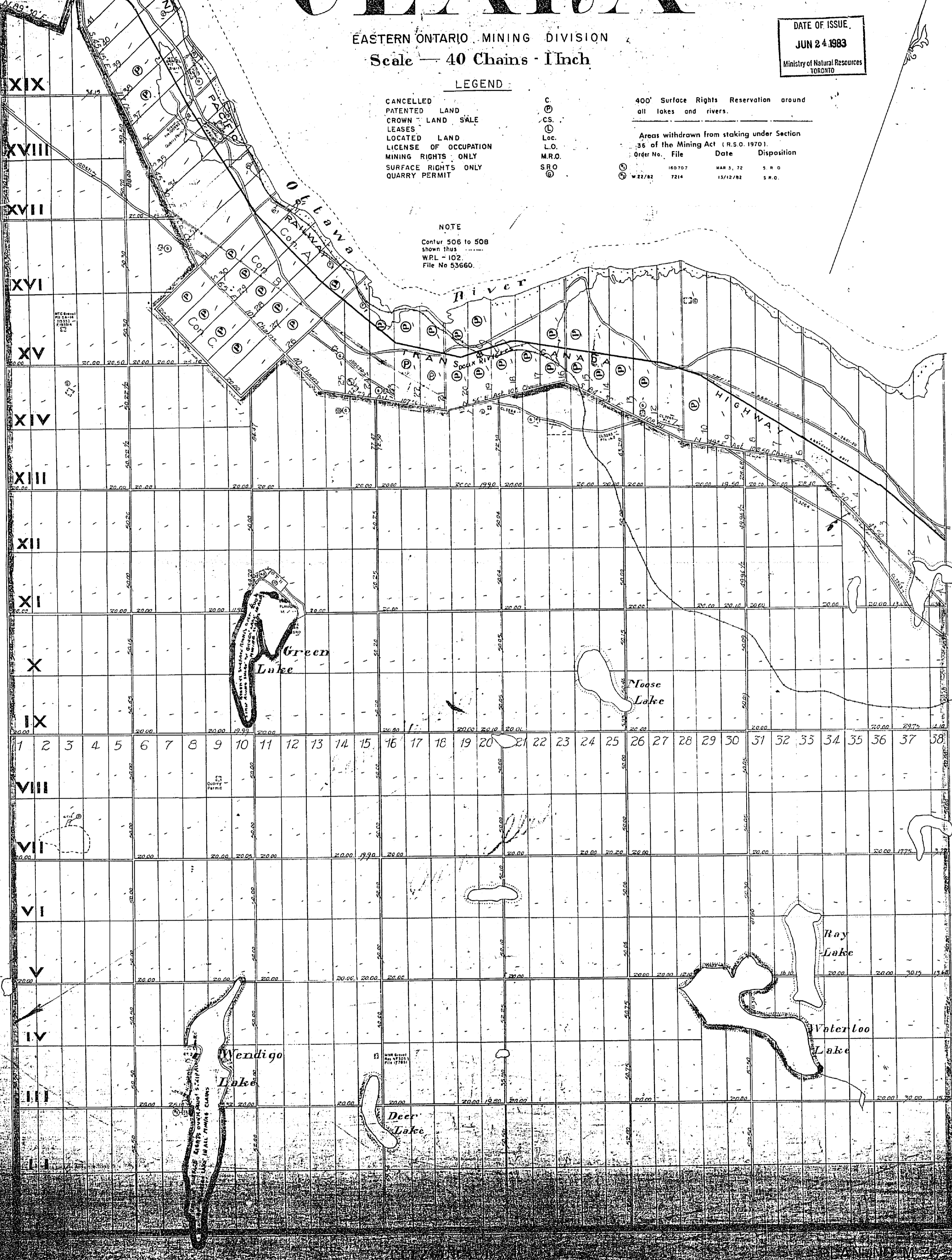
Areas withdrawn from staking under Section 36 of the Mining Act (R.S.O. 1970).

Order No.	File	Date	Disposition
160707		MAR 5, 72	S.R.O.
7214		13/12/82	S.R.O.

NOTE
 Contour 506 to 508
 shown thus
 W.P.L. - 102
 File No 53660.

CATERON

MARIA



"A"
M. 76
D.M. ALGONQUIN PARK

M. 76

CLARA

ONTARIO
MINISTRY OF NATURAL RESOURCES
SURVEYS AND MAPPING BRANCH

EASTERN ONTARIO MINING DIVISION
Scale — 40 Chains - 1 Inch

DATE OF ISSUE
JUL - 9 1892
Ministry of Natural Resources
TORONTO

LEGEND

- CANCELLED
- PATENTED LAND
- CROWN LAND SALE
- LEASES
- LOCATED LAND
- LICENSE OF OCCUPATION
- MINING RIGHTS ONLY
- SURFACE RIGHTS ONLY
- QUARRY PERMIT

- C.
- CS.
- Loc.
- L.O.
- M.R.O.
- S.R.O.

400' Surface Rights Reservation around all lakes and rivers


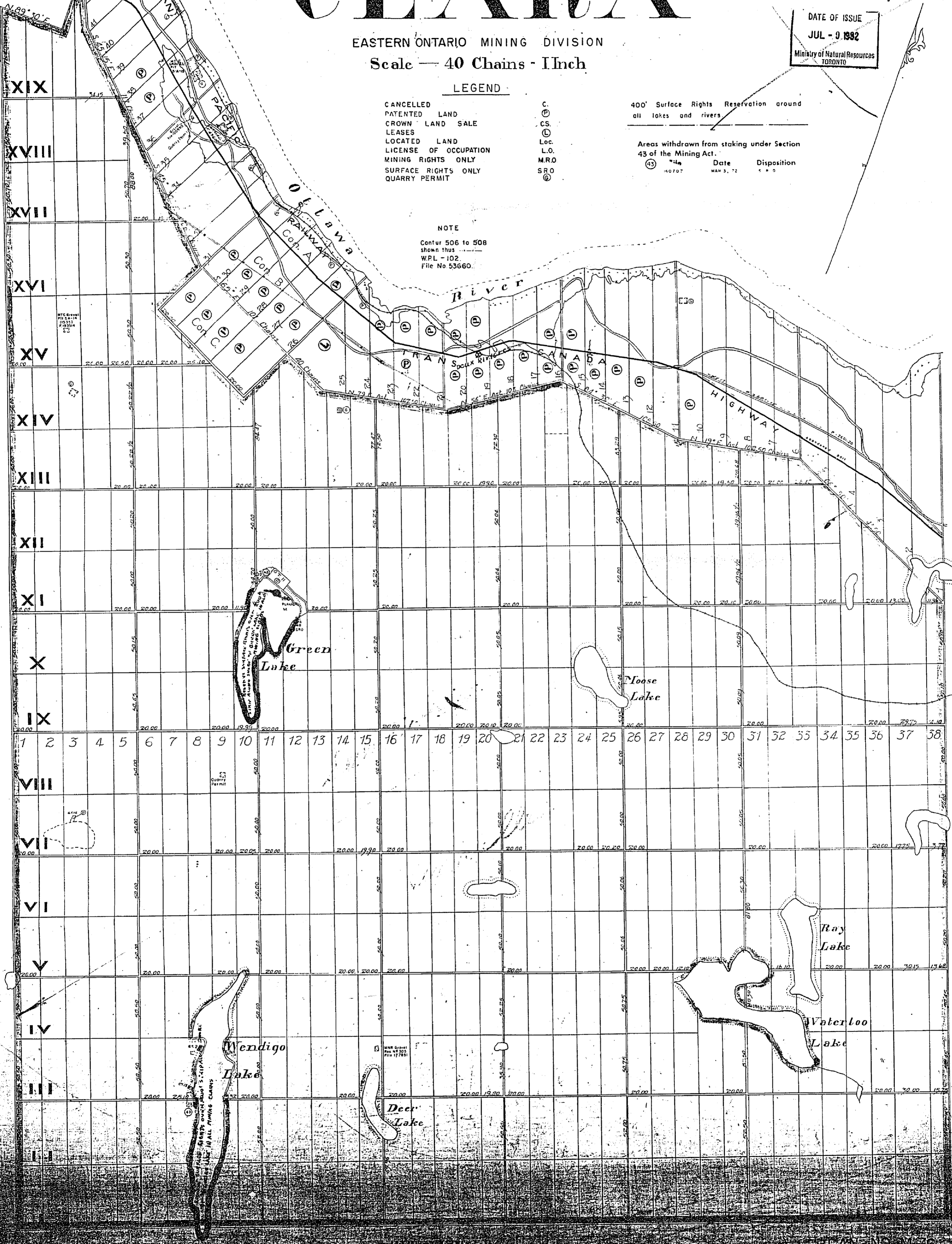
Areas withdrawn from staking under Section 43 of the Mining Act.

Symbol	Date	Disposition
⊙	MAR 3, '72	S. R. O.

NOTE
Center 506 to 508 shown thus
WPL - 102
File No 53660.

CANERON

MARIA



ORIGINAL - VERY POOR QUALITY

M. 76
DISTRICT MANAGER
ALCONQUIN PARK

CLARA

ONTARIO
MINISTRY OF NATURAL RESOURCES
SURVEYS AND MAPPING BRANCH

EASTERN ONTARIO MINING DIVISION (M76)
Scale — 40 Chains - 1 Inch

DATE OF ISSUE
NOV 26 1982
Ministry of Natural Resources
TORONTO

LEGEND

- CANCELLED PATENTED LAND
- CROWN LAND SALE LEASES
- LOCATED LAND LICENSE OF OCCUPATION
- MINING RIGHTS ONLY
- SURFACE RIGHTS ONLY
- QUARRY PERMIT

- CS.
- L.O.
- M.R.O.
- S.R.O.

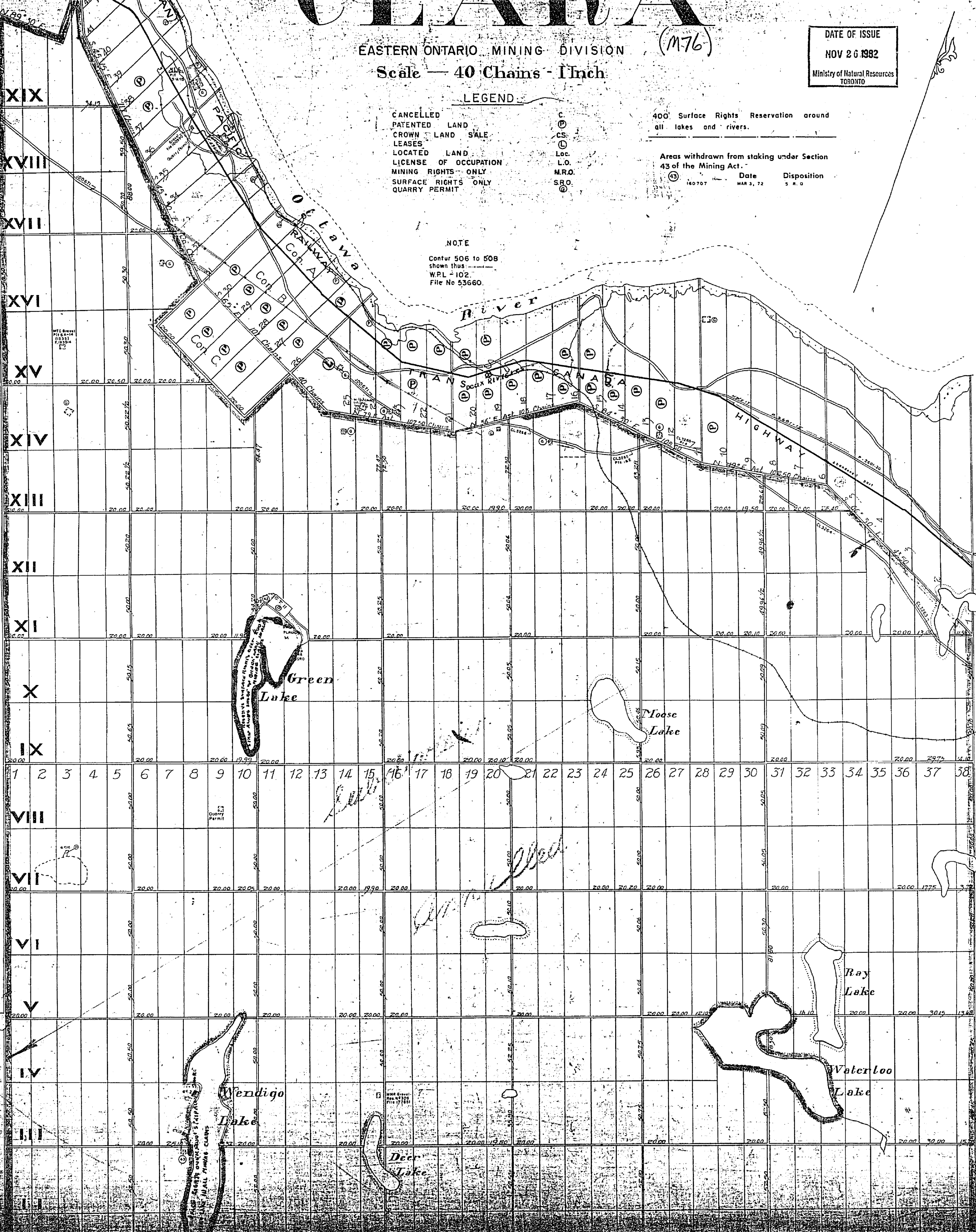
400' Surface Rights Reservation around all lakes and rivers.

Areas withdrawn from staking under Section 43 of the Mining Act.

NOTE
Contour 506 to 508 shown thus
W.P.L. - 102
File No 53660.

CAMERON

MARIA



A

M. 76

CLARA

MINISTRY OF NATURAL RESOURCES
SURVEYS AND MAPPING BRANCH

EASTERN ONTARIO MINING DIVISION
Scale — 40 Chains = 1 Inch

LEGEND

CANCELLED
 PATENTED LAND
 CROWN LAND SALE
 LEASES
 LOCATED LAND
 LICENSE OF OCCUPATION
 MINING RIGHTS ONLY
 SURFACE RIGHTS ONLY
 QUARRY PERMIT

C
 CS
 L
 Loc.
 M.R.O.
 S.R.O.
 Q

400' Surface Rights Reservation around all lakes and rivers

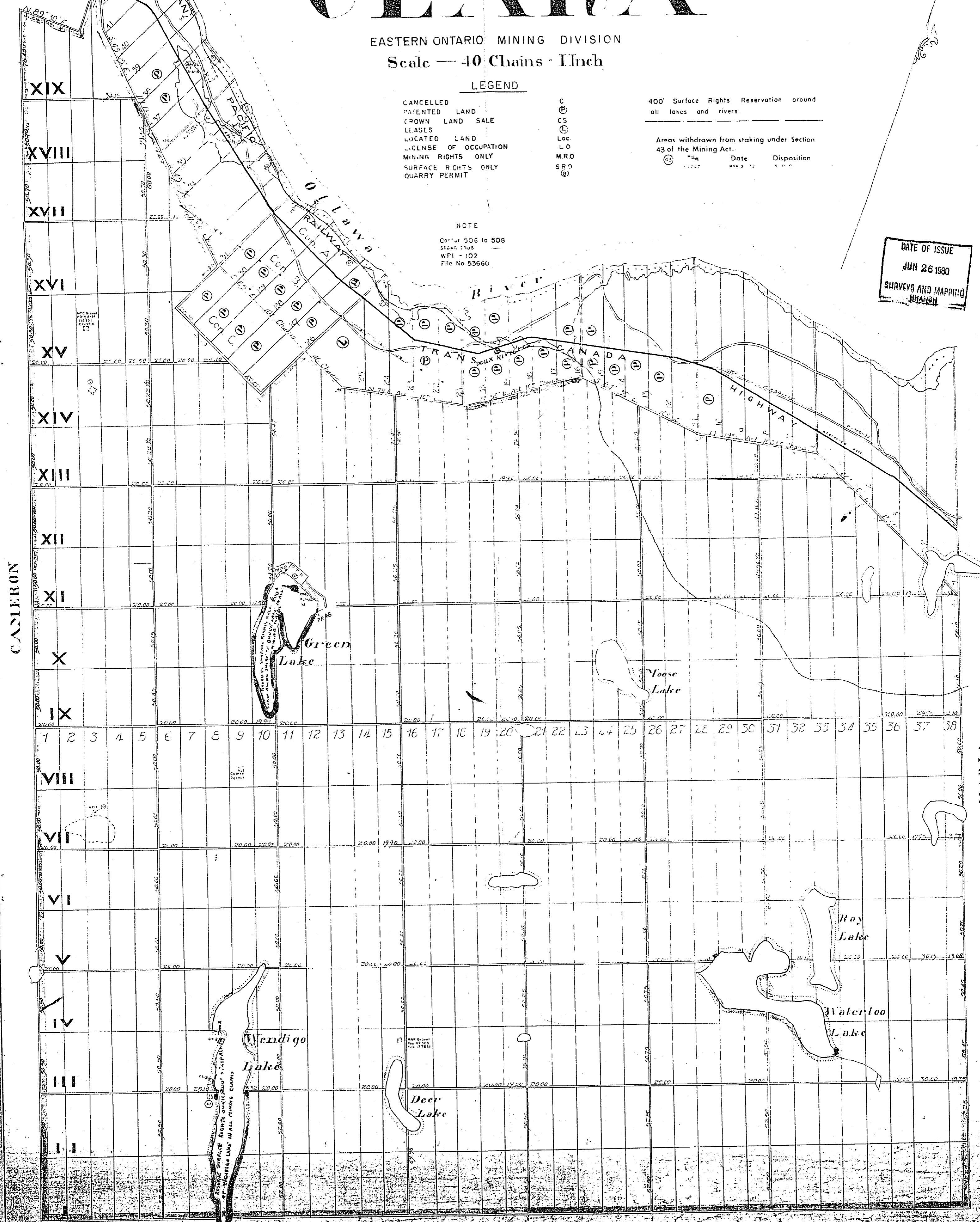
Areas withdrawn from staking under Section 43 of the Mining Act.

File	Date	Disposition
10707	MAR 3 '72	S.W.C.

NOTE

Con' of 506 to 508 show this
 WPI - 102
 File No 5366U

DATE OF ISSUE
 JUN 26 1980
 SURVEYS AND MAPPING
 BRANCH

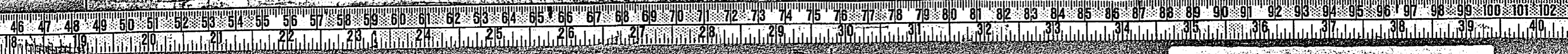


CANERON

MARIA

FITZGERALD

PLAN NO. M-76



ORIGINAL — VERY POOR QUALITY

CLARA

A M.76

MINISTRY OF NATURAL RESOURCES

SURFACE RIGHTS

EASTERN ONTARIO MINING DIVISION

Scale — 40 Chains - 1 Inch

MINING LANDS -
DATE OF ISSUE
NOV 17 1975
MINISTRY OF NATURAL RESOURCES

LEGEND

- CANCELLED
- PATENTED LAND
- CROWN LAND SALE
- LEASES
- LOCATED LAND
- LICENSE OF OCCUPATION
- MINING RIGHTS ONLY
- SURFACE RIGHTS ONLY

- C
- CS
- CS
- Loc.
- L.O.
- M.R.O.
- SRO

400' face and its reservation

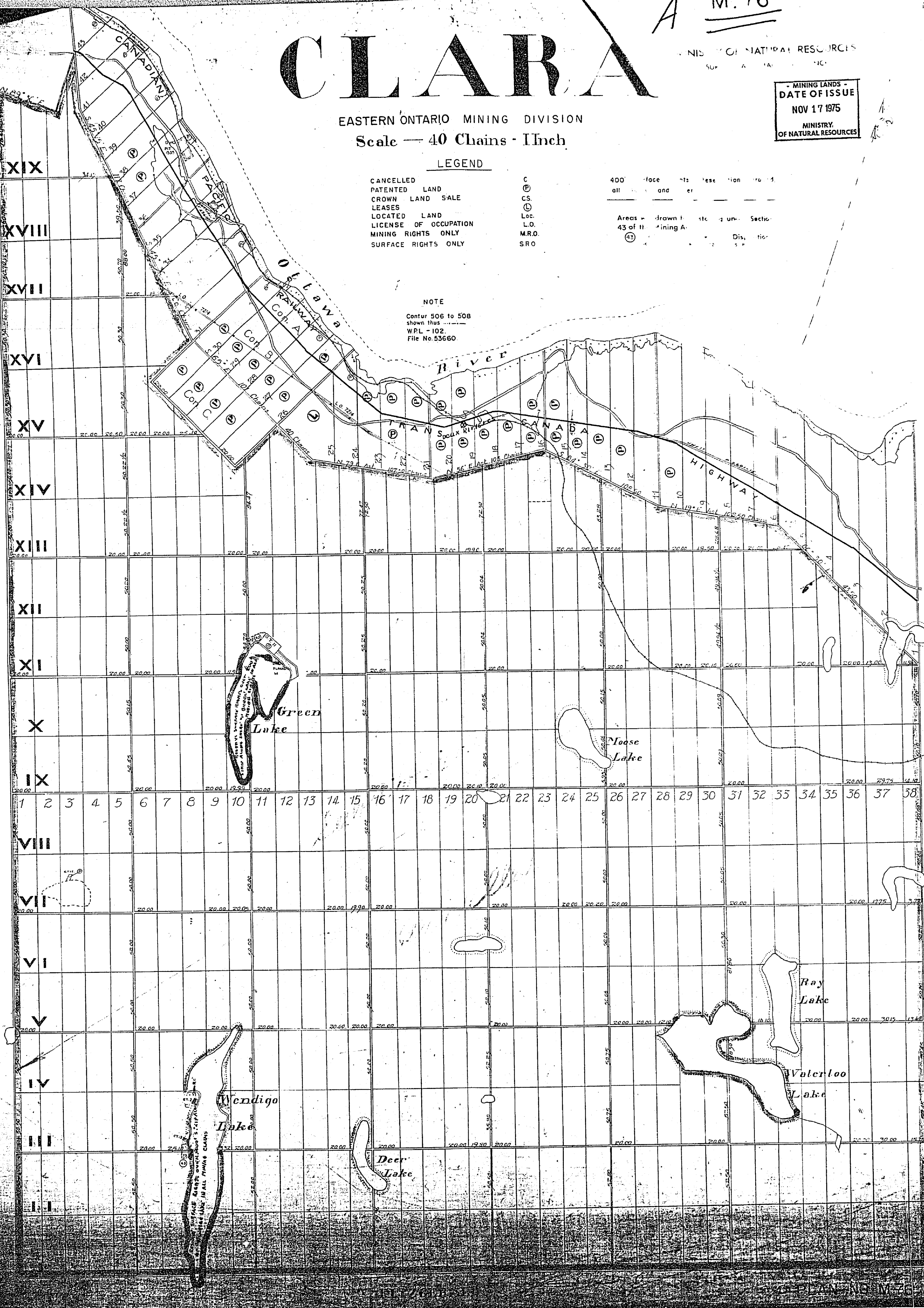
Areas drawn to scale of 1/4 inch = 40 chains

NOTE

Contour 506 to 508 shown thus
WPL - 102
File No. 53660

CAMERON

CLARA



ORIGINAL - VERY POOR QUALITY

CLARA

ONTARIO
DEPARTMENT OF MINES
AND NORTHERN AFFAIRS

DATE OF ISSUE

DEC 15 1972

ONT. DEPT. OF MINES
AND NORTHERN AFFAIRS

EASTERN ONTARIO MINING DIVISION

Scale — 40 Chains - 1 Inch

LEGEND

- CANCELLED PATENTED LAND
- CROWN LAND SALE LEASES
- LOCATED LAND LICENSE OF OCCUPATION MINING RIGHTS ONLY
- SURFACE RIGHTS ONLY
- C
- CS
- CS
- Loc.
- L.O.
- M.R.O.
- S.R.O.

400' Surface Rights Reservation around all lakes and rivers.

Areas withdrawn from staking under Section 43 of the Mining Act.

File	Date	Disposition
160117	MAR 3, '72	S P D

NOTE

Contour 506 to 508 shown thus
WPL - 102
File No. 53660.

CANERON

CLARA

