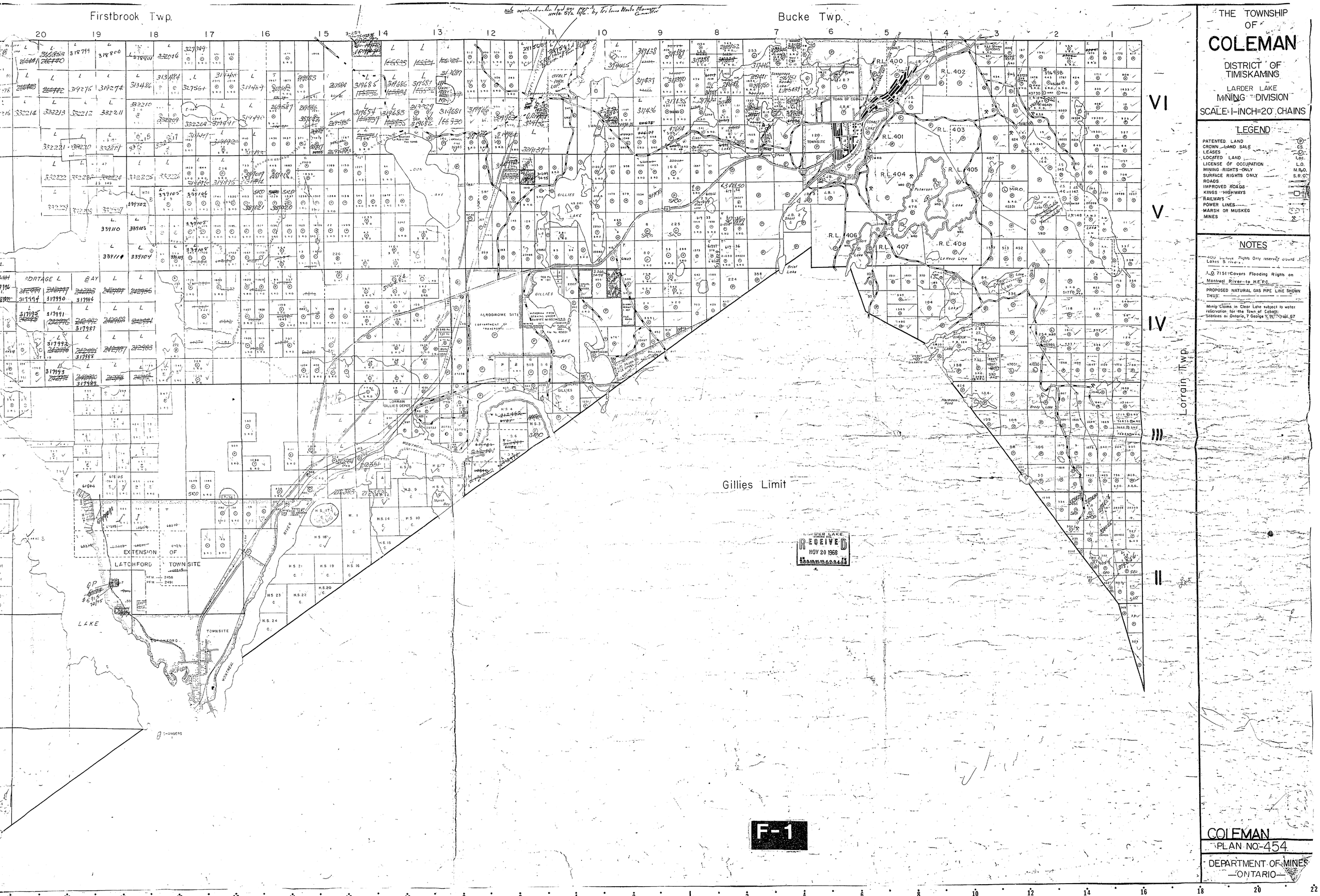

THE TOWNSHIP OF

COLEMAN

DISTRICT OF TIMISKAMING

LARDER LAKE MINING DIVISION

SCALE: 1-INCH=20 CHAINS

LEGEND

PATENTED LAND	P
CROWN LAND SALE	CS.
LEASES	L.
LOCATED LAND	Loc.
LICENSE OF OCCUPATION	L.O.
MINING RIGHTS ONLY	M.R.O.
SURFACE RIGHTS ONLY	S.R.O.
ROADS	
IMPROVED ROADS	
KINGS HIGHWAYS	
RAILWAYS	
POWER LINES	
MARSH OR MUSKEG	
MINES	

NOTES

400 Surface Rights Only reserved around Lakes & rivers.

L.O. 7151 Covers Flooding Rights on Montreal River to H.E.P.C.

PROPOSED NATURAL GAS PIPE LINE SHOWN THUS:

Mining Claims in Clear Lake subject to water reservation for the Town of Cobalt. Statutes of Ontario, 7 George V, 9th Sept. 67

LARDER LAKE RECEIVED NOV 20 1968

COLEMAN

PLAN NO. 454

DEPARTMENT OF MINES —ONTARIO—

Barr Twp. (M-411)

Firstbrook Twp. (M-475)

Bucke Twp. (M-432)

Kittson Twp. (M-524)

Brigstocke Twp. (M-429)

Gillies Limit (M-484)

F-2

Firstbrook Twp. (M-475)

Bucke Twp. (M-432)

Lorrain Twp. (M-536)

Gillies Limit (M-484)

EXTENSION OF LATCHFORD TOWNSITE

LATCHFORD TOWNSITE

LAKE

RIVER

MONTREAL

CHAMBERS

LORRAIN GILLIES DEPOT

TOWN OF COBALT

COBALT

120 TOWNSITE

Application under the Public Lands Act, 2nd Floor, Room 1640, 99 Wellesley St. W., Toronto, Ontario M5S 1Z1 to purchase Parcel [illegible]

geology reference-COBALT RESIDENT GEO.

THE TOWNSHIP OF COLEMAN

DISTRICT OF TIMISKAMING

LARDER LAKE MINING DIVISION

SCALE: 1-INCH=20 CHAINS

LEGEND

PATENTED LAND	● or (P)
CROWN LAND SALE	CS.
LEASES	L
LOCATED LAND	Loc.
LICENSE OF OCCUPATION	L.O.
MINING RIGHTS ONLY	M.R.O.
SURFACE RIGHTS ONLY	S.R.O.
ROADS	
IMPROVED ROADS	
KINGS HIGHWAYS	
RAILWAYS	
POWER LINES	
MARSH OR MUSKEG	
MINES	
PATENTED S.R.O. CANCELLED	(C).

NOTES

400' surface rights reservation along the shores of all lakes and rivers

L.O. 7151 Covers Flooding Rights on Montreal River to H.E.P.C.

Mining claims on Clear Lake etc. subject to water reservation to the Town of Cobalt, Statutes of Ontario (1917) 7 George V Chapt. 67
No exploration work to be done on Clear Lake

M.R.O. OPEN FOR STAKING - Pt Lot 13, Con III & Pt SW Pt Lot 10, Con. IV - Sess Ont. Gazette Dated May 17/80

M.R.O. OPEN FOR STAKING - SE Pt of S Pt Lot 9 Con VI

M.R.O. OPEN FOR STAKING - L.O. 60 Pt Lot 27, Con III - Sess Ont. Gazette Dated May 9/81

(C) SURFACE RIGHTS WITHDRAWN FROM STAKING SECTION 36/80 ORDER NO. III 1/82

(L) SURFACE RIGHTS WITHDRAWN FROM STAKING SECTION 36/80 ORDER NO. III 45/86

* Cobalt Township Pt. of Lots 13 & 14 Conc. III & Lorrain Gillies Depot Area South of Pit namely
Pcl. 2980 SST Part S.W. Part Broken Lot 13 Conc. III
Pcl. 2494 SST Part Broken Lot 14, Conc. III
Pcl. 2494 SST Part S.E. Part Broken Lot 14, Conc. III
described as Firstly, Secondly, & Thirdly.
Open for Staking on June 1st. 1986 (Mining Rights Only)
Ontario Gazette dated May 3rd. 1986 Subsection 32(2)(7) of the Mining Act (See Land Roll File for Location & Plan M.B.)

NOTICE OF FORESTRY ACTIVITY

THIS TOWNSHIP / AREA FALLS WITHIN THE LATCHFORD MANAGEMENT UNIT AND MAY BE SUBJECT TO FORESTRY OPERATIONS. THE MNR UNIT FORESTER FOR THIS AREA CAN BE CONTACTED AT: P.O. BOX 38, LAKESHORE DRIVE, TEMAGAMI, ONT. P0H 2H0, 705-569-3622

PLAN NO. 454

ONTARIO

MINISTRY OF NATURAL RESOURCES

SURVEYS AND MAPPING BRANCH

F-1

COLEMAN

BARR TOWNSHIP

FIRSTBROOK TOWNSHIP

BUCKE TOWNSHIP

GILLIES LIMIT TOWNSHIP

LORRAIN TOWNSHIP

KITTSON TOWNSHIP

BRIGSTOCKE TOWNSHIP

LATCHFORD

AREA ANNEXED TO THE TOWN OF LATCHFORD

FOR STATUS OF LANDS REFER TO KITTSON TOWNSHIP MAP

FOR STATUS OF LANDS REFER TO KITTSON TOWNSHIP MAP

Ministry of Natural Resources

Ontario

Ministry of Northern Development and Mines

INDEX TO LAND DISPOSITION

PLAN

G-3418

TOWNSHIP

COLEMAN

M.N.R. ADMINISTRATIVE DISTRICT

TEMAGAMI

MINING DIVISION

LARDER LAKE

LAND TITLES / REGISTRY DIVISION

TIMISKAMING

"THIS MAP SHOWS THE APPROXIMATE LOCATION OF THE BOUNDARIES OF THE AREA WHICH IS THE SUBJECT OF CURRENT LITIGATION. THE EXACT LOCATION WILL BE SHOWN FOLLOWING CONFIRMATION BY THE PARTIES TO THE ACTION."

Scale 1:20 000

Contour Interval 10 Metres

Map base and land disposition drafting by Surveys and Mapping Branch, Ministry of Natural Resources.

The disposition of land, location of lot fabric and parcel boundaries on this index was compiled for administrative purposes only.

SYMBOLS

Boundary

Township, Meridian, Baseline

Road allowance; surveyed

shoreline

Lot/Concession; surveyed

unsurveyed

Parcel; surveyed

unsurveyed

Right-of-way; road

railway

utility

Reservation

Cliff, Pit, Pile

Contour

interpolated

approximate

depression

Control point (horizontal)

Flooded land

Mine head frame

Pipeline (above ground)

Railway; single track

double track

abandoned

Road; highway, county, township

access

trail, bush

Shoreline (original)

Transmission line

Wooded area

THIS TOWNSHIP FALLS WITHIN THE TEMAGAMI COMPREHENSIVE PLANNING AREA. SPECIAL WORKING CONDITIONS MAY APPLY TO EXPLORATION ACTIVITIES. FOR MORE DETAILS PLEASE CONTACT:

DISTRICT MANAGER,
NORTH BAY DISTRICT
MINISTRY, NATURAL RESOURCES

DISPOSITION OF CROWN LANDS

Patent

Surface & Mining Rights

Surface Rights Only

Mining Rights Only

Lease

Surface & Mining Rights

Surface Rights Only

Mining Rights Only

Licence of Occupation

Order-in-Council

Cancelled

Reservation

Sand & Gravel

PENDING APPLICATION UNDER THE PUBLIC LANDS ACT
MINING ACT (CLAIMS STAKED)

AREAS WITHDRAWN FROM DISPOSITION

MRO - Mining Rights Only
SRO - Surface Rights Only
M + S - Mining and Surface Rights

Description	Order No.	Date	Disposition	File
SEC 35 (SURFACE)				
SEC 35 1990	W-L-SAWGNER	17/05/96	M&S	
W-L-5596 MER	SEPT 17/96	SRO	FORESTRY AND P	
W-L-6196 MER	SEPT 17/96	M-S	PREVENT ADVER	INTEREST

AREA DEEMED IN NEED OF PROTECTION BY THE CROWN AND WILL REMAIN WITHDRAWN INDEFINITELY.

NOTES

FLOODING ON MONTREAL RIVER TO CONTOUR ELEVATION 277.37 m BY ONTARIO HYDRO FROM HOUND CHUTE TO TOWN OF LATCHFORD L.D.7151

MINING CLAIMS ON CLEAR LAKE ETC. SUBJECT TO WATER RESERVATION TO TOWN OF COBALT.

Surface Rights reference number Sec. 36.

The Mining Act R.S.O. 1990, ORDER NO. W-42/81/RIGHT

[Trans Canada Pipeline Right of Way and Buffer

Zone per Ministry 40.23 metres or 132 ft. on either side of centre line of right of way]

NOTICE OF FORESTRY ACTIVITY

THIS TOWNSHIP / AREA FALLS WITHIN THE _____ LATCHFORD MANAGEMENT UNIT

AND MAY BE SUBJECT TO FORESTRY OPERATIONS. THE MNR UNIT FORESTER FOR THIS AREA CAN BE CONTACTED AT:

P.O. BOX 38
LAKESHORE DRIVE
TEMAGAMI, ONT.
P0H 2H0
705-569-3622

THE INFORMATION THAT APPEARS ON THIS MAP HAS BEEN COMPILED FROM VARIOUS SOURCES. AND ACCURACY IS NOT GUARANTEED. THOSE WISHING TO STAKE MINING CLAIMS SHOULD CONSULT WITH THE MINING RECORDER, MINISTRY OF NORTHERN DEVELOPMENT AND MINES, FOR ADDITIONAL INFORMATION ON THE STATUS OF THE LANDS SHOWN HEREON.

geology reference-COBALT

COPY OF THIS MYLAR ARCHIVED NOV 20[illegible]

BECAUSE COPY ARCHIVED [illegible] AUG 29/91 WAS NOT VISIBLE ON MYLAR

RESIDENT GEO.

COPY OF THIS MYLAR ARCHIVED AUG 29/91

CIRCULATED MAY 2 1989

ARCHIVED [illegible]

BARR TOWNSHIP

FIRSTBROOK TOWNSHIP

BUCKE TOWNSHIP

TOWNSHIP

KITTSON

BRIGSTOCKE TOWNSHIP

GILLIES LIMIT TOWNSHIP

LORRAIN TOWNSHIP

LATCHFORD TOWNSHIP

AREA ANNEXED TO THE TOWN OF LATCHFORD

LOT 19

FOR STATUS OF LANDS REFER TO KITTSON TOWNSHIP MAP

FOR STATUS OF LANDS REFER TO KITTSON TOWNSHIP MAP

Ministry of Natural Resources

Ministry of Northern Development and Mines

INDEX TO LAND DISPOSITION

PLAN

G-3418

TOWNSHIP

COLEMAN

DATE OF ISSUE

MAY 1 1995

LARDER LAKE MINING RECORDER'S OFFICE

M.N.R. ADMINISTRATIVE DISTRICT

TEMAGAMI

MINING DIVISION

LARDER LAKE

LAND TITLES/REGISTRY DIVISION

TIMISKAMING

"THIS MAP SHOWS THE APPROXIMATE LOCATION OF THE BOUNDARIES OF THE AREA WHICH IS THE SUBJECT OF CURRENT LITIGATION. THE EXACT LOCATION WILL BE SHOWN FOLLOWING CONFIRMATION BY THE PARTIES TO THE ACTION."

Scale 1:20 000

Contour Interval 10 Metres

Map base and land disposition drafting by Surveys and Mapping Branch, Ministry of Natural Resources.

The disposition of land, location of lot fabric and parcel boundaries on this index was compiled for administrative purposes only.

SYMBOLS

Boundary
- Township, Meridian, Baseline
- Road allowance: surveyed
- shoreline
- Lot/Concession: surveyed
- unsurveyed
- Parcel: surveyed
- unsurveyed
- Right-of-way: road
- railway
- utility
- Reservation
- Cliff, Pit, Pile
- Contour
- interpolated
- Approximate
- Depression
- Control point (horizontal)
- Flooded land
- Mine head frame
- Pipeline (above ground)
- Railway: single track
- double track
- abandoned
- Road: highway, county, township
- access
- trail, bush
- Shoreline (original)
- Transmission line
- Wooded area

DISPOSITION OF CROWN LANDS

- Patent
- Surface & Mining Rights
- Surface Rights Only
- Mining Rights Only
- Lease
- Surface & Mining Rights
- Surface Rights Only
- Mining Rights Only
- Licence of Occupation
- Order-in-Council
- Cancelled
- Reservation
- Sand & Gravel

AREAS WITHDRAWN FROM DISPOSITION

MRO - Mining Rights Only
SRO - Surface Rights Only
M + S - Mining and Surface Rights

Description	Order No.	Date	Disposition	File
(M) SEC.36/80	[illegible]		M.R.O.	
(M) SEC.36/80	[illegible]	23/7/84	M.R.O.	188540
(M) SEC.36/80		16/7/94	M.R.O.	

NOTES

FLOODING ON MONTREAL RIVER TO CONTOUR ELEVATION 277.37m BY ONTARIO HYDRO FROM HOUND CHUTE TO TOWN OF LATCHFORD. L.O.7151

MINING CLAIMS ON CLEAR LAKE ETC. SUBJECT TO WATER RESERVATION TO "OWN OF COBALT.

Surface Rights Withdrawn under Sec 36, The Mining Act R.S.O. 1990, ORDER NO. W-010/90" (Trans Canada Pipeline Right of Way and Buffer Zone particulary 40.25 metres or 132 ft on either side of centre line of right of way)

NOTICE OF FORESTRY ACTIVITY

THIS TOWNSHIP / AREA FALLS WITHIN THE _____ LATCHFORD MANAGEMENT UNIT AND MAY BE SUBJECT TO FORESTRY OPERATIONS. THE MNR UNIT FORESTER FOR THIS AREA CAN BE CONTACTED AT:

P.O. BOX 38
LAKESHORE DRIVE
"TEMAGAMI, ONT.
P0J 1N0
705-569-3422

THE INFORMATION THAT APPEARS ON THIS MAP HAS BEEN COMPILED FROM VARIOUS SOURCES. AND ACCURACY IS NOT GUARANTEED. THOSE WISHING TO STAKE MINING CLAIMS SHOULD CONSULT WITH THE MINING RECORDER, MINISTRY OF NORTHERN DEVELOPMENT AND MINES FOR ADDITIONAL INFORMATION ON THE STATUS OF THE LANDS SHOWN HEREON.

geology reference-COBALT

COPY OF THIS MYLAR ARCHIVED NOV 20/91
BECAUSE COPY ARCHIVED ON AUG 29/91 WAS NOT WHOLE MAP

RESIDENT GEO.

COPY OF THIS MYLAR ARCHIVED AUG 29/91

OPEN FILE NO. 2.1655

Coleman Twp
Archived May 1/95

BARR TOWNSHIP

FIRSTBROOK TOWNSHIP

BUCKE TOWNSHIP

KITTSON TOWNSHIP

BRIGSTOCKE TOWNSHIP

GILLIES LIMIT TOWNSHIP

LORRAIN TOWNSHIP

COLEMAN TWP

FOR STATUS OF LANDS REFER TO KITTSON TOWNSHIP MAP

FOR STATUS OF LANDS REFER TO KITTSON TOWNSHIP MAP

AREA ANNEXED TO THE TOWN OF LATCHFORD

LATCHFORD TOWNSHIP

LATCHFORD

Ontario

Ministry of Natural Resources

Ministry of Northern Development and Mines

INDEX TO LAND DISPOSITION

PLAN

G-3418

TOWNSHIP

COLEMAN

M.N.R. ADMINISTRATIVE DISTRICT

TEMAGAMI

MINING DIVISION

LARDER LAKE

LAND TITLES/REGISTRY DIVISION

TIMISKAMING

"THIS MAP SHOWS THE APPROXIMATE LOCATION OF THE BOUNDARIES OF THE AREA WHICH IS THE SUBJECT OF CURRENT LITIGATION. THE EXACT LOCATION WILL BE SHOWN FOLLOWING CONFIRMATION BY THE PARTIES TO THE ACTION."

Scale 1:20 000

1000 0 1000 2000 Metres

1000 0 1000 2000 3000 4000 5000 6000 7000 8000 9000 10000 Feet

Contour Interval 10 Metres

Map base and land disposition drafting by Surveys and Mapping Branch, Ministry of Natural Resources.

The disposition of land, location of lot fabric and parcel boundaries on this index was compiled for administrative purposes only.

SYMBOLS

Boundary
- Township, Meridian, Baseline
- Road allowance; surveyed / shoreline
- Lot/Concession; surveyed / unsurveyed
- Parcel; surveyed / unsurveyed
- Right-of-way; road / railway / utility
- Reservation
- Cliff, Pit, Pile
- Contour; Interpolated / Approximate / Depression
- Control point (horizontal)
- Flooded land
- Mine head frame
- Pipeline (above ground)
- Railway; single track / double track / abandoned
- Road; highway, county, township / access / trail, bush
- Shoreline (original)
- Transmission line
- Wooded area

THIS TOWNSHIP FALLS WITHIN THE TEMAGAMI COMPREHENSIVE PLANNING AREA. SPECIAL WORKING CONDITIONS MAY APPLY TO EXPLORATION ACTIVITIES.
FOR MORE DETAILS PLEASE CONTACT:
DISTRICT MANAGER,
NORTH BAY DISTRICT
MINISTRY, NATURAL RESOURCES

DISPOSITION OF CROWN LANDS

- Patent
  - Surface & Mining Rights
  - Surface Rights Only
  - Mining Rights Only
- Lease
  - Surface & Mining Rights
  - Surface Rights Only
  - Mining Rights Only
- Licence of Occupation
- Order-in-Council
- Cancelled
- Reservation
- Sand & Gravel

AREAS WITHDRAWN FROM DISPOSITION

MRO - Mining Rights Only
SRO - Surface Rights Only
M + S - Mining and Surface Rights

Description	Order No.	Date	Disposition	File
SEC 35 1990	W-L-5/96	NER	SEPT 17/96	SRO	FORESTRY AND PO
	W-L-6/96	NER	SEPT 17/96	M+S	PREVENT ADVER

W — AREA DEEMED IN NEED OF PROTECTION BY THE CROWN AND WILL REMAIN WITHDRAWN INDEFINITELY.

SEC35 W-L-25/97 NE DEC12/97 MRO

NOTES

FLOODING ON MONTREAL RIVER TO CONTOUR ELEVATION 277.37m BY ONTARIO HYDRO FROM HOUND CHUTE TO TOWN OF LATCHFORD. L.Q.715!

MINING CLAIMS ON CLEAR LAKE ETC. SUBJECT TO WATER RESERVATION TO TOWN OF COBALT.

Surface Rights Withdrawn under Sec. 36, The Mining Act R.S.O. 1990, ORDER NO. W-01/RONT (Trans Canada Pipeline Right of Way and Buffer Zone particularly 40.25 meters or 132 ft. on either side of centre line of right of way)

NOTICE OF FORESTRY ACTIVITY

THIS TOWNSHIP / AREA FALLS WITHIN THE LATCHFORD MANAGEMENT UNIT

AND MAY BE SUBJECT TO FORESTRY OPERATIONS. THE MNR UNIT FORESTER FOR THIS AREA CAN BE CONTACTED AT:

P.O. BOX 39
LAKESHORE DRIVE
TEMAGAMI, ONT.
P0H 2H0
705-569-3422

THE INFORMATION THAT APPEARS ON THIS MAP HAS BEEN COMPILED FROM VARIOUS SOURCES AND ACCURACY IS NOT GUARANTEED. THOSE WISHING TO STAKE MINING CLAIMS SHOULD CONSULT WITH THE MINING RECORDER, MINISTRY OF NORTHERN DEVELOPMENT AND MINES, FOR ADDITIONAL INFORMATION ON THE STATUS OF THE LANDS SHOWN HEREON.

geology reference-COBALT

COPY OF THIS MYLAR ARCHIVED NOV 20/97

BECAUSE OF YEAR 2000 COPY OF THIS MYLAR ARCHIVED AUG 29/91 IS NOT AVAILABLE

CIRCULATED MAY 2, 1986

ARCHIVED AUG 29/91

DATE OF ISSUE MAY 29 1986

PROVINCIAL RECORDING OFFICE - TIMMINS

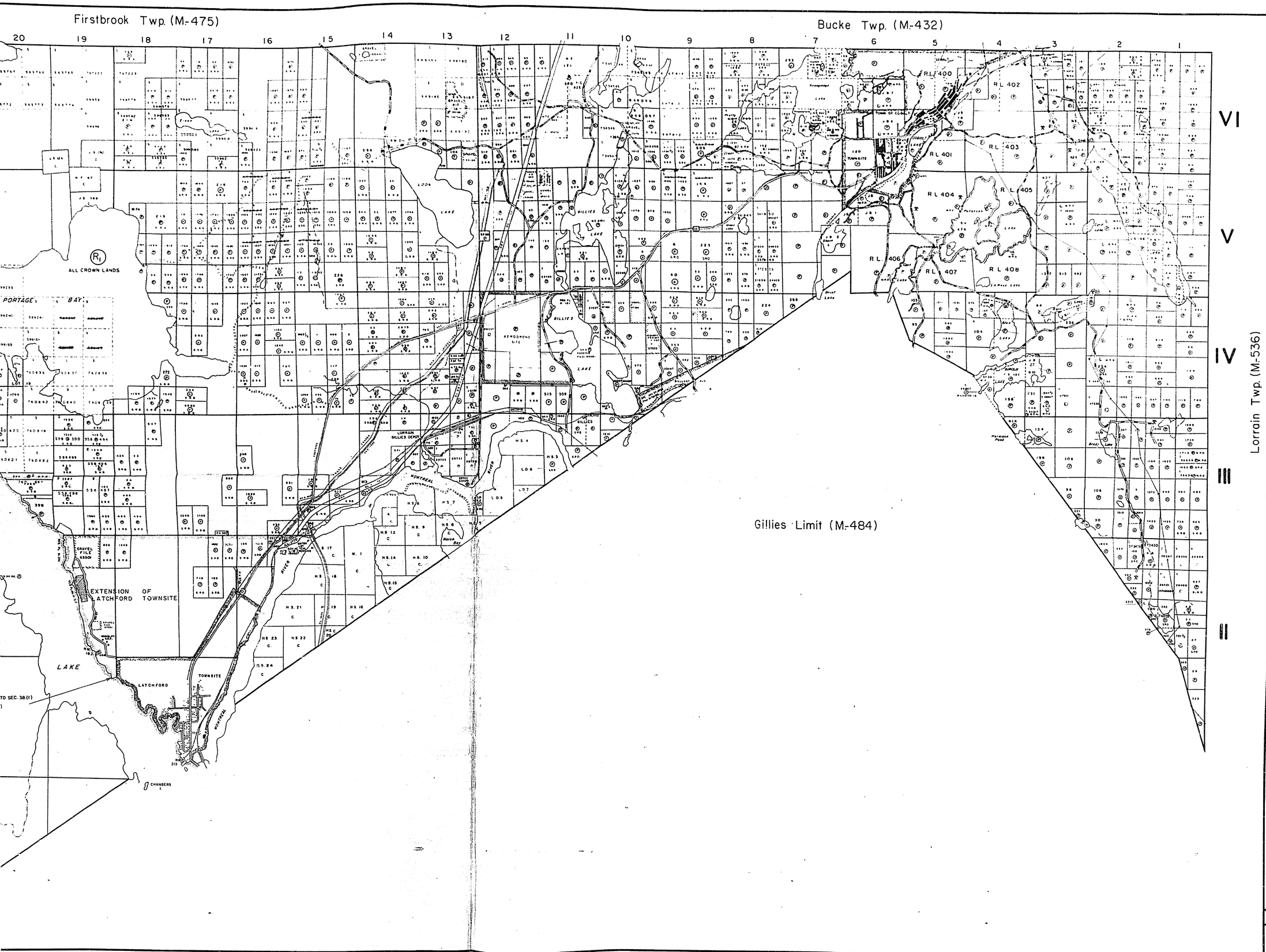

THE TOWNSHIP OF

COLEMAN

DISTRICT OF TIMISKAMING

SUDBURY MINING DIVISION

SCALE: 1-INCH=20 CHAINS

LEGEND

PATENTED LAND	
CROWN LAND SALE	C.S.
LEASES	
LOCATED LAND	Loc.
LICENSE OF OCCUPATION	L.O.
MINING RIGHTS ONLY	M.R.O.
SURFACE RIGHTS ONLY	S.R.O.
ROADS	
IMPROVED ROADS	
KINGS' HIGHWAYS	
RAILWAYS	
POWER LINES	
MARSH OR MUSKEG	
MINES	
PATENTED S.R.O.	
CANCELLED	

NOTES

400' surface rights reservation along the shores of all lakes and rivers

L.O. 7151 Covers Flooding Rights on Montreal River to H.E.P.C.

Mining claims on Clear Lake etc. subject to water reservation to the Town of Cobalt, Statutes of Ontario (1917) 7 George V Chapt 67

AREAS WITHDRAWN FROM DISPOSITION

M.R.O. – MINING RIGHTS ONLY.

S.R.O. – SURFACE RIGHTS ONLY

M.+S. – MINING AND SURFACE RIGHTS

Description	Order No.	Date	Disposition	File
Tm 24/26	9/2/24	14/3/24	R.O.S.	[illegible]

PLAN NO. 454

ONTARIO
MINISTRY OF NATURAL RESOURCES
SURVEYS AND MAPPING BRANCH

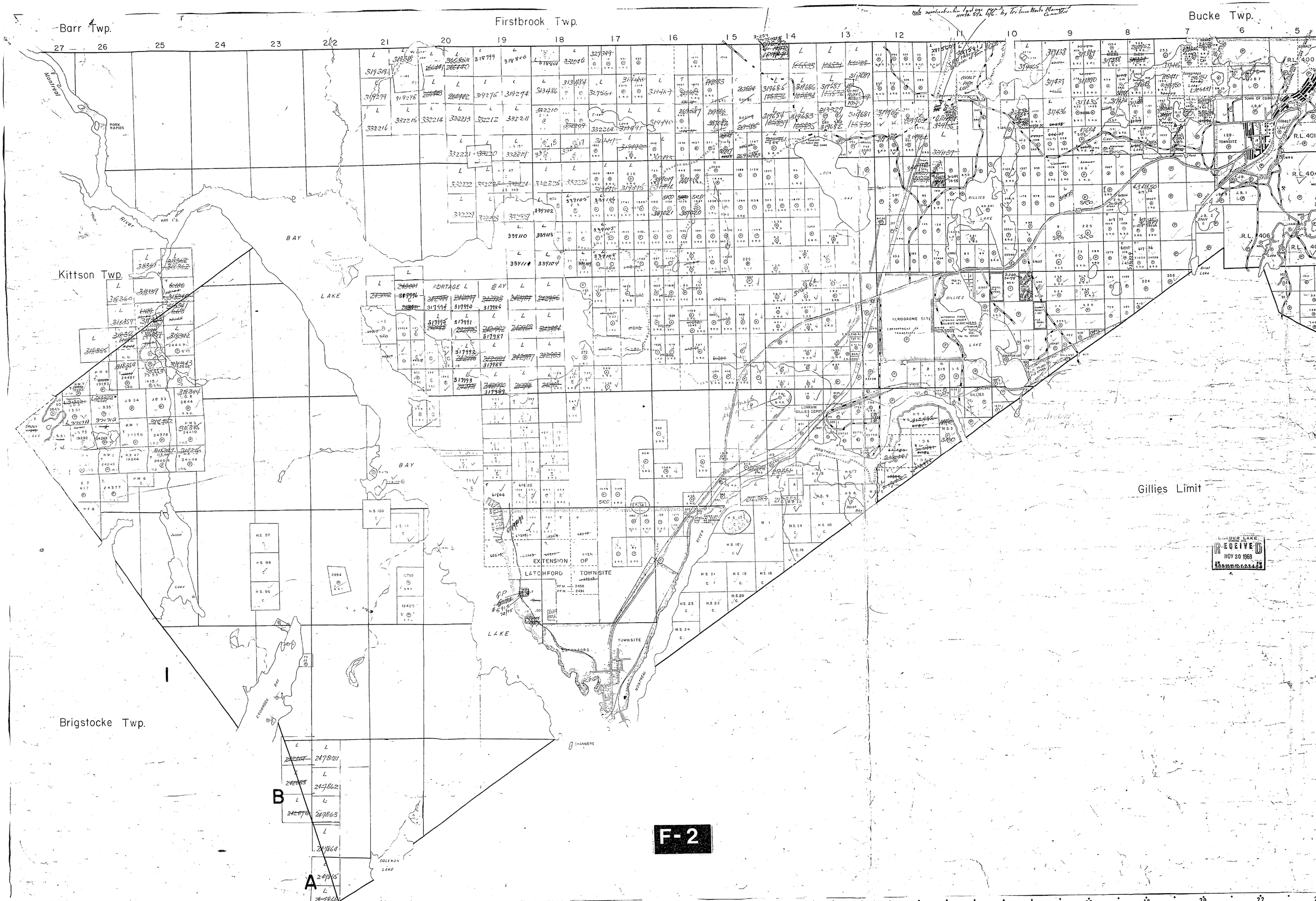

Barr Twp.
Firstbrook Twp.
Bucke Twp.
Kittson Twp.
Brigstocke Twp.
Gillies Limit
BAY
LAKE
PORTAGE BAY
EXTENSION OF LATCHFORD TOWNSITE
TOWNSITE
AERODROME SITE
LORRAIN GILLIES DEPOT
GILLIES
COBALT
TOWN OF COBALT
120 TOWNSITE
PORK RAPIDS
Montreal
River
Justin
Lake
CROWROCK BAY
COLEMAN LAKE
CHAMBERS
I
B
A
F-2
RECEIVED
NOV 20 1968

Firstbrook Twp. (M-475)

Bucke Twp. (M-432)

Lorrain Twp. (M-536)

Gillies Limit (M-484)

THE TOWNSHIP
OF
COLEMAN
DISTRICT OF
TIMISKAMING

SUDBURY
MINING DIVISION
SCALE: 1-INCH=20 CHAINS

LEGEND

PATENTED LAND	(P)
CROWN LAND SALE	CS.
LEASES	(L)
LOCATED LAND	Loc.
LICENSE OF OCCUPATION	L.O.
MINING RIGHTS ONLY	M.R.O.
SURFACE RIGHTS ONLY	S.R.O.
ROADS	
IMPROVED ROADS	
KINGS HIGHWAYS	
RAILWAYS	
POWER LINES	
MARSH OR MUSKEG	
MINES	

NOTES

400' surface rights reservation along the shores of all lakes and rivers

L.O. 7151 Covers Flooding Rights on Montreal River to H.E.P.C.

Mining claims on Clear Lake etc. subject to water reservation to the Town of Cobalt, Statutes of Ontario (1917) 7 George V Chapt. 67

DATE OF ISSUE
MAY 31 1974

F-1

COLEMAN
PLAN NO. M-454
ONTARIO
MINISTRY OF NATURAL RESOURCES
SURVEYS AND MAPPING BRANCH

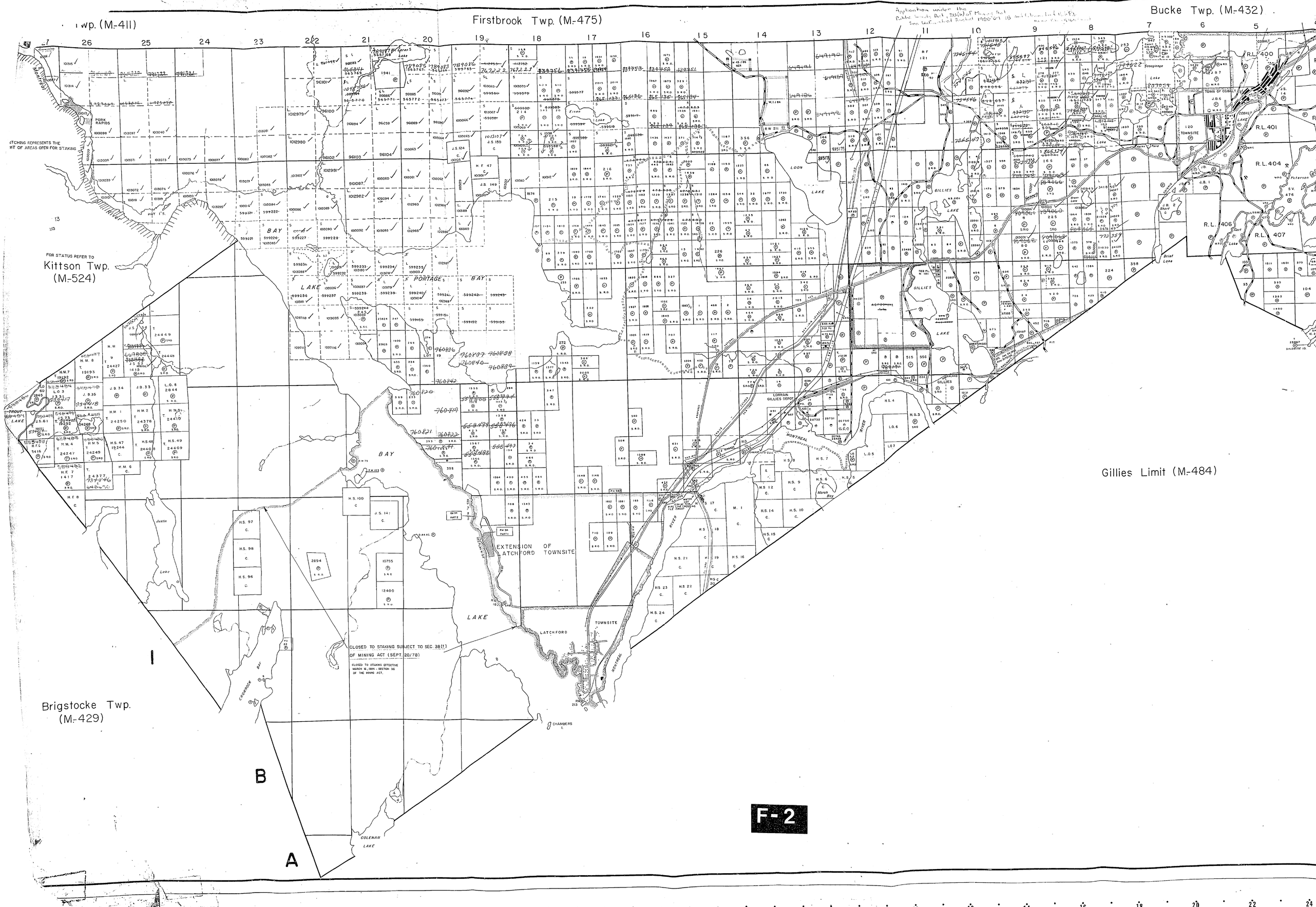

Twp. (M.-411)
Firstbrook Twp. (M.-475)
Bucke Twp. (M.-432)
Kittson Twp. (M.-524)
Brigstocke Twp. (M.-429)
Gillies Limit (M.-484)
PORK RAPIDS
BAY
LAKE
PORTAGE
BAY
LOON
LAKE
GILLIES
LAKE
GILLIES
LAKE
LORRAIN GILLIES DEPOT
TOWN OF COBALT
TOWNSITE
EXTENSION OF LATCHFORD TOWNSITE
LATCHFORD
TOWNSITE
CLOSED TO STAKING SUBJECT TO SEC. 38(f) OF MINING ACT (SEPT. 20/78)
CLOSED TO STAKING EFFECTIVE MARCH 16, 1984 - SECTION 36 OF THE MINING ACT.
CHAMBERS I.
COLEMAN LAKE
CROWROCK BAY
Justin Lake
Brief Lake
Marsh Bay
Peterson
R.L. 400
R.L. 401
R.L. 404
R.L. 406
R.L. 407
I
B
A

F-2

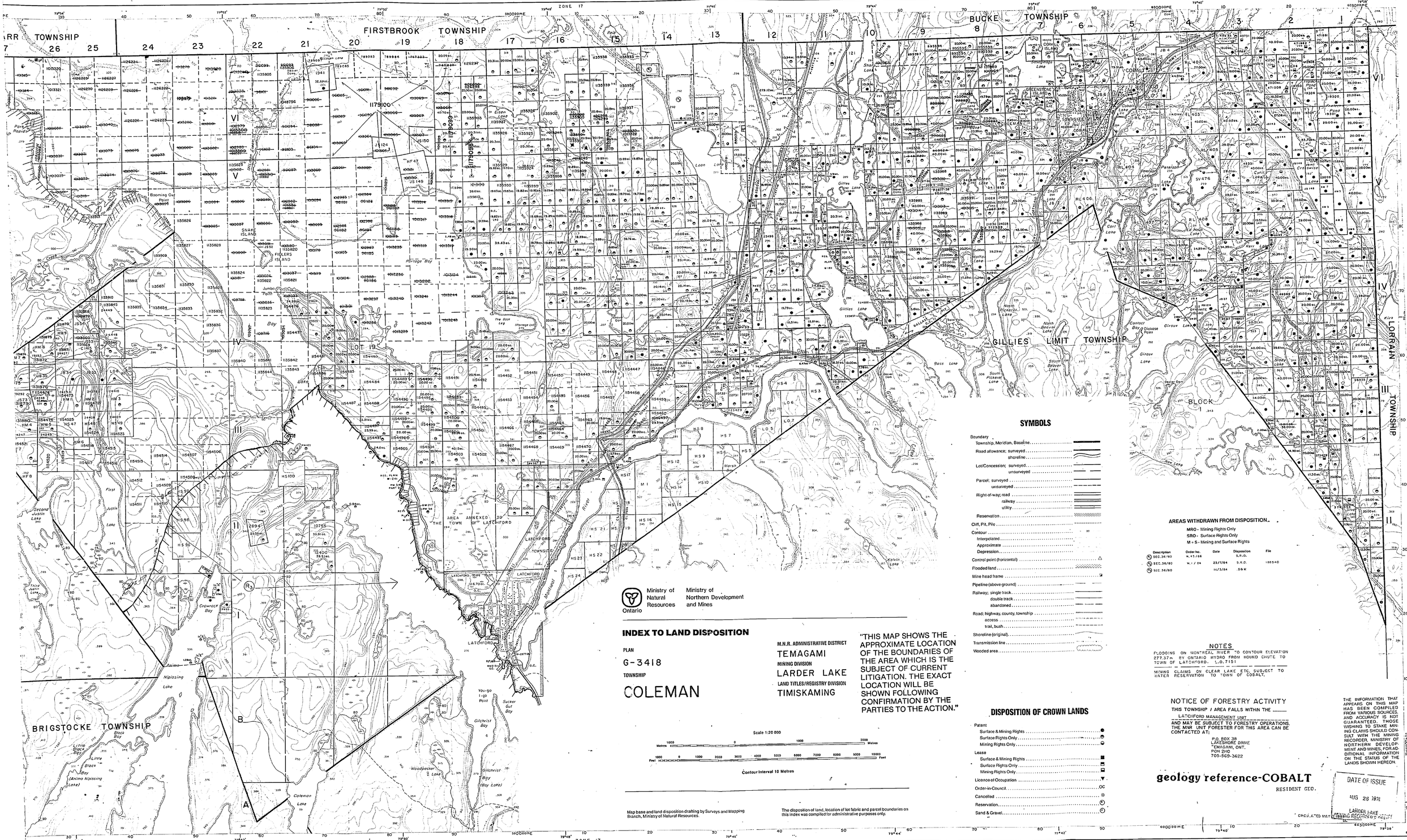

INDEX TO LAND DISPOSITION

PLAN

G-3418

TOWNSHIP

COLEMAN

M.N.R. ADMINISTRATIVE DISTRICT

TEMAGAMI

MINING DIVISION

LARDER LAKE

LAND TITLES/REGISTRY DIVISION

TIMISKAMING

"THIS MAP SHOWS THE APPROXIMATE LOCATION OF THE BOUNDARIES OF THE AREA WHICH IS THE SUBJECT OF CURRENT LITIGATION. THE EXACT LOCATION WILL BE SHOWN FOLLOWING CONFIRMATION BY THE PARTIES TO THE ACTION."

Scale 1:20 000

Contour Interval 10 Metres

Map base and land disposition drafting by Surveys and Mapping Branch, Ministry of Natural Resources.

The disposition of land, location of lot fabric and parcel boundaries on this index was compiled for administrative purposes only.

SYMBOLS

Boundary
- Township, Meridian, Baseline
- Road allowance; surveyed
- shoreline
- Lot/Concession; surveyed
- unsurveyed
- Parcel; surveyed
- unsurveyed
- Right-of-way; road
- railway
- utility
- Reservation
- Cliff, Pit, Pile
- Contour
- Interpolated
- Approximate
- Depression
- Control point (horizontal)
- Flooded land
- Mine head frame
- Pipeline (above ground)
- Railway; single track
- double track
- abandoned
- Road; highway, county, township
- access
- trail, bush
- Shoreline (original)
- Transmission line
- Wooded area

DISPOSITION OF CROWN LANDS

Patent
- Surface & Mining Rights
- Surface Rights Only
- Mining Rights Only

Lease
- Surface & Mining Rights
- Surface Rights Only
- Mining Rights Only

Licence of Occupation

Order-in-Council

Cancelled

Reservation

Sand & Gravel

AREAS WITHDRAWN FROM DISPOSITION

MRO - Mining Rights Only
SRO - Surface Rights Only
M + S - Mining and Surface Rights

Description	Order No.	Date	Disposition	File
(A) SEC. 36/80	W. 45/86		S.R.O.	
(A) SEC. 36/80	W. 1/84	23/7/84	S.R.O.	188540
(A) SEC. 36/80		16/3/84	S&M	

NOTES

FLOODING ON MONTREAL RIVER TO CONTOUR ELEVATION 277.37m BY ONTARIO HYDRO FROM HOUND CHUTE TO TOWN OF LATCHFORD. L.O.7151

MINING CLAIMS ON CLEAR LAKE ETC. SUBJECT TO WATER RESERVATION TO TOWN OF COBALT.

NOTICE OF FORESTRY ACTIVITY

THIS TOWNSHIP / AREA FALLS WITHIN THE _____ LATCHFORD MANAGEMENT UNIT AND MAY BE SUBJECT TO FORESTRY OPERATIONS. THE MNR UNIT FORESTER FOR THIS AREA CAN BE CONTACTED AT:

P.O. BOX 38
LAKESHORE DRIVE
TEMAGAMI, ONT.
P0H 2H0
705-569-3622

THE INFORMATION THAT APPEARS ON THIS MAP HAS BEEN COMPILED FROM VARIOUS SOURCES, AND ACCURACY IS NOT GUARANTEED. THOSE WISHING TO STAKE MINING CLAIMS SHOULD CONSULT WITH THE MINING RECORDER, MINISTRY OF NORTHERN DEVELOPMENT AND MINES, FOR ADDITIONAL INFORMATION ON THE STATUS OF THE LANDS SHOWN HEREON.

geology reference-COBALT

RESIDENT GEO.

DATE OF ISSUE
AUG 28 1991
LARDER LAKE
MINING RECORDER'S OFFICE

CIRCULATED MAY 2, 1989

COLEMAN
G-418
Aug. 26/91

BARR TOWNSHIP

FIRSTBROOK TOWNSHIP

BUCKE TOWNSHIP

KITTSON TOWNSHIP

BRIGSTOCKE TOWNSHIP

GILLIES LIMIT TOWNSHIP

LORRAIN TOWNSHIP

AREA ANNEXED TO THE TOWN OF LATCHFORD

LATCHFORD TOWNSHIP

LOT 19

BLOCK

FOR STATUS OF LANDS REFER TO KITTSON TOWNSHIP MAP

FOR STATUS OF LANDS REFER TO KITTSON TOWNSHIP MAP

SNAKE ISLAND

FYLERS ISLAND

Tumbo Point

Yow-Go Point

Sucker Gut Bay

Gilchrist Bay

Woodpecker Lake

Coleman Lake

Hipissing Lake

Cricenack Bay

Kelvin Lake

Ministry of Natural Resources

Ministry of Northern Development and Mines

INDEX TO LAND DISPOSITION

PLAN

G-3418

TOWNSHIP

COLEMAN

M.N.R. ADMINISTRATIVE DISTRICT

TEMAGAMI

MINING DIVISION

LARDER LAKE

LAND TITLES/REGISTRY DIVISION

TIMISKAMING

"THIS MAP SHOWS THE APPROXIMATE LOCATION OF THE BOUNDARIES OF THE AREA WHICH IS THE SUBJECT OF CURRENT LITIGATION. THE EXACT LOCATION WILL BE SHOWN FOLLOWING CONFIRMATION BY THE PARTIES TO THE ACTION."

Scale 1:20 000

1000 0 1000 2000 Metres

1000 0 1000 2000 3000 4000 5000 6000 7000 8000 9000 10000 Feet

Contour Interval 10 Metres

Map base and land disposition drafting by Surveys and Mapping Branch, Ministry of Natural Resources.

The disposition of land, location of lot fabric and parcel boundaries on this index was compiled for administrative purposes only.

SYMBOLS

Boundary
- Township, Meridian, Baseline
- Road allowance; surveyed
- shoreline
- Lot/Concession; surveyed
- unsurveyed
- Parcel: surveyed
- unsurveyed
- Right-of-way; road
- railway
- utility
- Reservation
- Cliff, Pit, Pile
- Contour
  - Interpolated
  - Approximate
  - Depression
- Control point (horizontal)
- Flooded land
- Mine head frame
- Pipeline (above ground)
- Railway; single track
  - double track
  - abandoned
- Road; highway, county, township
  - access
  - trail, bush
- Shoreline (original)
- Transmission line
- Wooded area

DISPOSITION OF CROWN LANDS

- Patent
  - Surface & Mining Rights
  - Surface Rights Only
  - Mining Rights Only
- Lease
  - Surface & Mining Rights
  - Surface Rights Only
  - Mining Rights Only
- Licence of Occupation
- Order-in-Council
- Cancelled
- Reservation
- Sand & Gravel

AREAS WITHDRAWN FROM DISPOSITION

MRO - Mining Rights Only
SRO - Surface Rights Only
M + S - Mining and Surface Rights

Description	Order No.	Date	Disposition	File
(M) SEC.36/80	M.45/86		S.R.O.	
(S) SEC.36/80	M.1/84	23/7/84	S.R.O.	108540
(M) SEC.36/80		16/3/84	S&M	

DATE OF ISSUE

JUN 2 1995

LARDER LAKE MINING RECORDER'S OFFICE

NOTES

FLOODING ON MONTREAL RIVER TO CONTOUR ELEVATION 277.37m BY ONTARIO HYDRO FROM HOUND CHUTE TO TOWN OF LATCHFORD. 1.O.715)

MINING CLAIMS ON CLEAR LAKE ETC. SUBJECT TO WATER RESERVATION TO TOWN OF COBALT.

Surface Rights Withdrawn under Sec. 36, The Mining Act R.S.O. 1990, ORDER NO. M-01/0087 (Trans Canada Pipeline Right of Way and Buffer Zone particularly 4025 meters or 132 ft. on either side of centre line of right of way)

NOTICE OF FORESTRY ACTIVITY

THIS TOWNSHIP / AREA FALLS WITHIN THE _____ LATCHFORD MANAGEMENT UNIT

AND MAY BE SUBJECT TO FORESTRY OPERATIONS. THE MNR LOCAL FORESTER FOR THIS AREA CAN BE CONTACTED AT:

P.O. BOX 38
LAKESHORE DRIVE
TEMAGAMI, ONT.
P0H 2H0
705-569-3622

THE INFORMATION THAT APPEARS ON THIS MAP HAS BEEN COMPILED FROM VARIOUS SOURCES AND ACCURACY IS NOT GUARANTEED. THOSE WISHING TO STAKE MINING CLAIMS SHOULD CONSULT WITH THE MINING RECORDER, MINISTRY OF NORTHERN DEVELOPMENT AND MINES, FOR ADDITIONAL INFORMATION ON THE STATUS OF THE LANDS SHOWN HEREON.

geology reference-COBALT

RESIDENT GEO.

COPY OF THIS MYLAR ARCHIVED NOV 20/91

BECAUSE COPY ARCHIVED ON AUG 29/91 WAS NOT WHOLE MAP

COPY OF THIS MYLAR ARCHIVED AUG 29/91

ARCHIVED MAY 1, 1995 GL

CANCELLED MAY 3, 1995

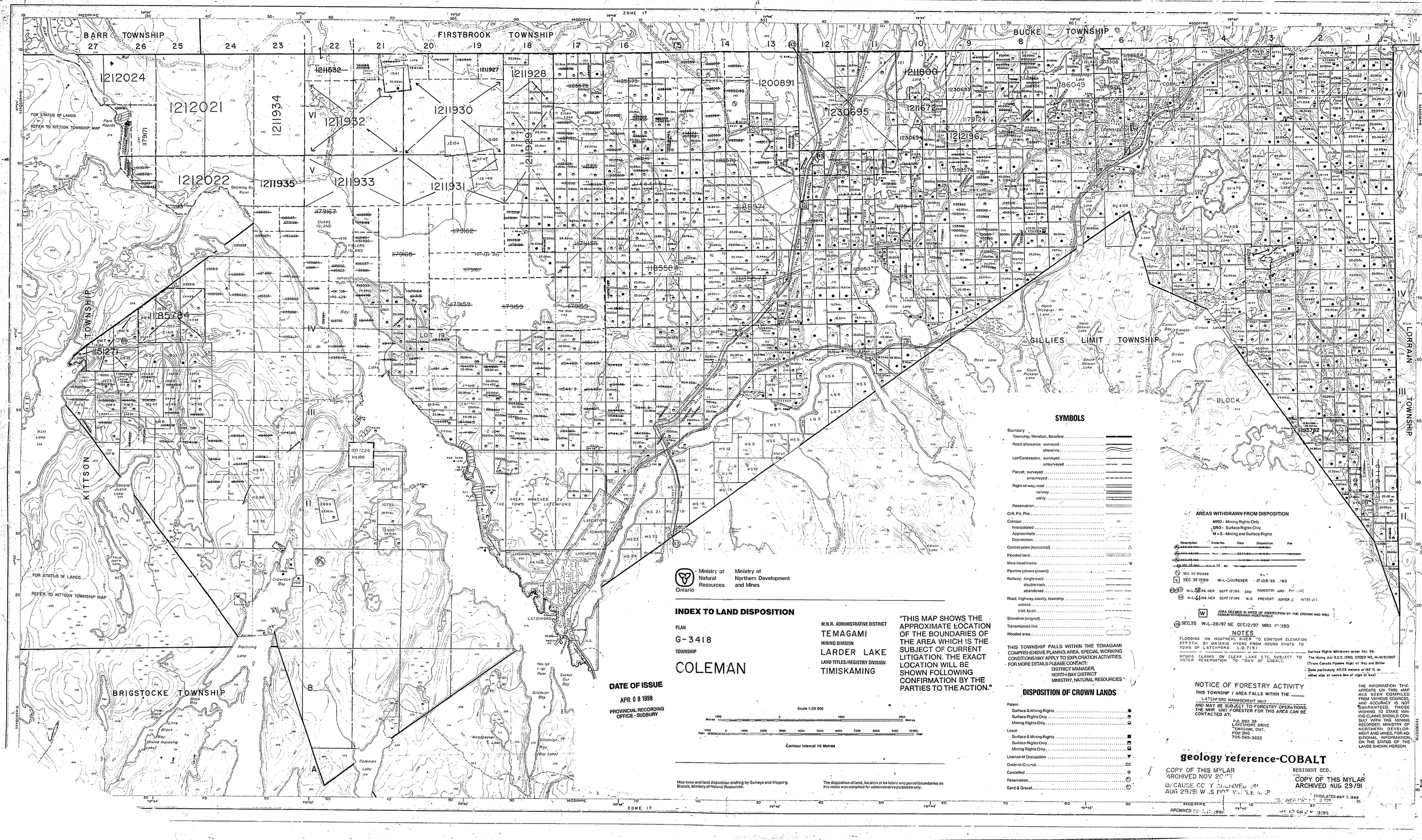
BARR TOWNSHIP
FIRSTBROOK TOWNSHIP
BUCKE TOWNSHIP
KITTSON TOWNSHIP
BRIGSTOCKE TOWNSHIP
GILLIES LIMIT TOWNSHIP
LORRAIN TOWNSHIP
COLEMAN TWP
ZONE 17
FOR STATUS OF LANDS REFER TO KITTSON TOWNSHIP MAP
LOT 19
BLOCK
LATCHFORD
ARE ANNEXED TO LATCHFORD TOWN
SYMBOLS
Boundary
Township, Meridian, Baseline
Road allowance; surveyed
shoreline
Lot/Concession; surveyed
unsurveyed
Parcel; surveyed
unsurveyed
Right-of-way; road
railway
utility
Reservation
Cliff, Pit, Pile
Contour
Interpolated
Approximate
Depression
Control point (horizontal)
Flooded land
Mine head frame
Pipeline (above ground)
Railway; single track
double track
abandoned
Road; highway, county, township
access
trail, bush
Shoreline (original)
Transmission line
Wooded area
THIS TOWNSHIP FALLS WITHIN THE TEMAGAMI COMPREHENSIVE PLANNING AREA. SPECIAL WORKING CONDITIONS MAY APPLY TO EXPLORATION ACTIVITIES. FOR MORE DETAILS PLEASE CONTACT:
DISTRICT MANAGER,
NORTH BAY DISTRICT
MINISTRY, NATURAL RESOURCES
DISPOSITION OF CROWN LANDS
Patent
Surface & Mining Rights
Surface Rights Only
Mining Rights Only
Lease
Surface & Mining Rights
Surface Rights Only
Mining Rights Only
Licence of Occupation
Order-in-Council
Cancelled
Reservation
Sand & Gravel
AREAS WITHDRAWN FROM DISPOSITION
MRO - Mining Rights Only
SRO - Surface Rights Only
M + S - Mining and Surface Rights
Description
Order No.
Date
Disposition
File
SEC 30 DI/1992
SEC 35 1990 W-L-58/96NER - 17/09/96 - SRO
W-L-58/96 NER SEPT 17/96 SRO FORESTRY AND
W-L-61/96 NER SEPT 17/96 M+S PREVENT ADVERSE INTERFERENCE
W
AREA DEEMED IN NEED OF PROTECTION BY THE CROWN AND WILL REMAIN WITHDRAWN INDEFINITELY.
SEC.35 W-L-28/97 NE DEC/12/97 MRO 10150
NOTES
FLOODING ON MONTREAL RIVER TO CONTOUR ELEVATION 277.37m BY ONTARIO HYDRO FROM HOUND CHUTE TO TOWN OF LATCHFORD. L.O.7151
MINING CLAIMS ON CLEAR LAKE ETC. SUBJECT TO WATER RESERVATION TO TOWN OF COBALT.
Surface Rights Withdrawn under Sec. 36, The Mining Act R.S.O. 1980, ORDER NO. W-OUTSIDNT (Trans Canada Pipeline Right of Way and Buffer Zone particularly 40.25 meters or 132 ft. on either side of centre line of right of way)
NOTICE OF FORESTRY ACTIVITY
THIS TOWNSHIP / AREA FALLS WITHIN THE LATCHFORD MANAGEMENT UNIT
AND MAY BE SUBJECT TO FORESTRY OPERATIONS. THE MNR UNIT FORESTER FOR THIS AREA CAN BE CONTACTED AT:
P.O. BOX 38
LAKESHORE DRIVE
TEMAGAMI, ONT.
P0H 2H0
705-569-3622
THE INFORMATION THAT APPEARS ON THIS MAP HAS BEEN COMPILED FROM VARIOUS SOURCES, AND ACCURACY IS NOT GUARANTEED. THOSE WISHING TO STAKE MINING CLAIMS SHOULD CONSULT WITH THE MINING RECORDER, MINISTRY OF NORTHERN DEVELOPMENT AND MINES, FOR ADDITIONAL INFORMATION ON THE STATUS OF THE LANDS SHOWN HEREON.
Ministry of Natural Resources
Ontario
Ministry of Northern Development and Mines
INDEX TO LAND DISPOSITION
PLAN
G-3418
TOWNSHIP
COLEMAN
M.N.R. ADMINISTRATIVE DISTRICT
TEMAGAMI
MINING DIVISION
LARDER LAKE
LAND TITLES/REGISTRY DIVISION
TIMISKAMING
"THIS MAP SHOWS THE APPROXIMATE LOCATION OF THE BOUNDARIES OF THE AREA WHICH IS THE SUBJECT OF CURRENT LITIGATION. THE EXACT LOCATION WILL BE SHOWN FOLLOWING CONFIRMATION BY THE PARTIES TO THE ACTION."
DATE OF ISSUE
APR 08 1998
PROVINCIAL RECORDING OFFICE - SUDBURY
Scale 1:20 000
Contour Interval 10 Metres
Map base and land disposition drafting by Surveys and Mapping Branch, Ministry of Natural Resources.
The disposition of land, location of lot fabric and parcel boundaries on this index was compiled for administrative purposes only.
geology reference-COBALT
COPY OF THIS MYLAR ARCHIVED NOV 20/[illegible]
BECAUSE COPY ARCHIVED ON AUG 29/91 W.S NOT AVAILABLE
RESIDENT GEO.
COPY OF THIS MYLAR ARCHIVED AUG 29/91
REVISED MAY 3 1989
REVISED ON JUNE 3/95
ARCHIVED [illegible]

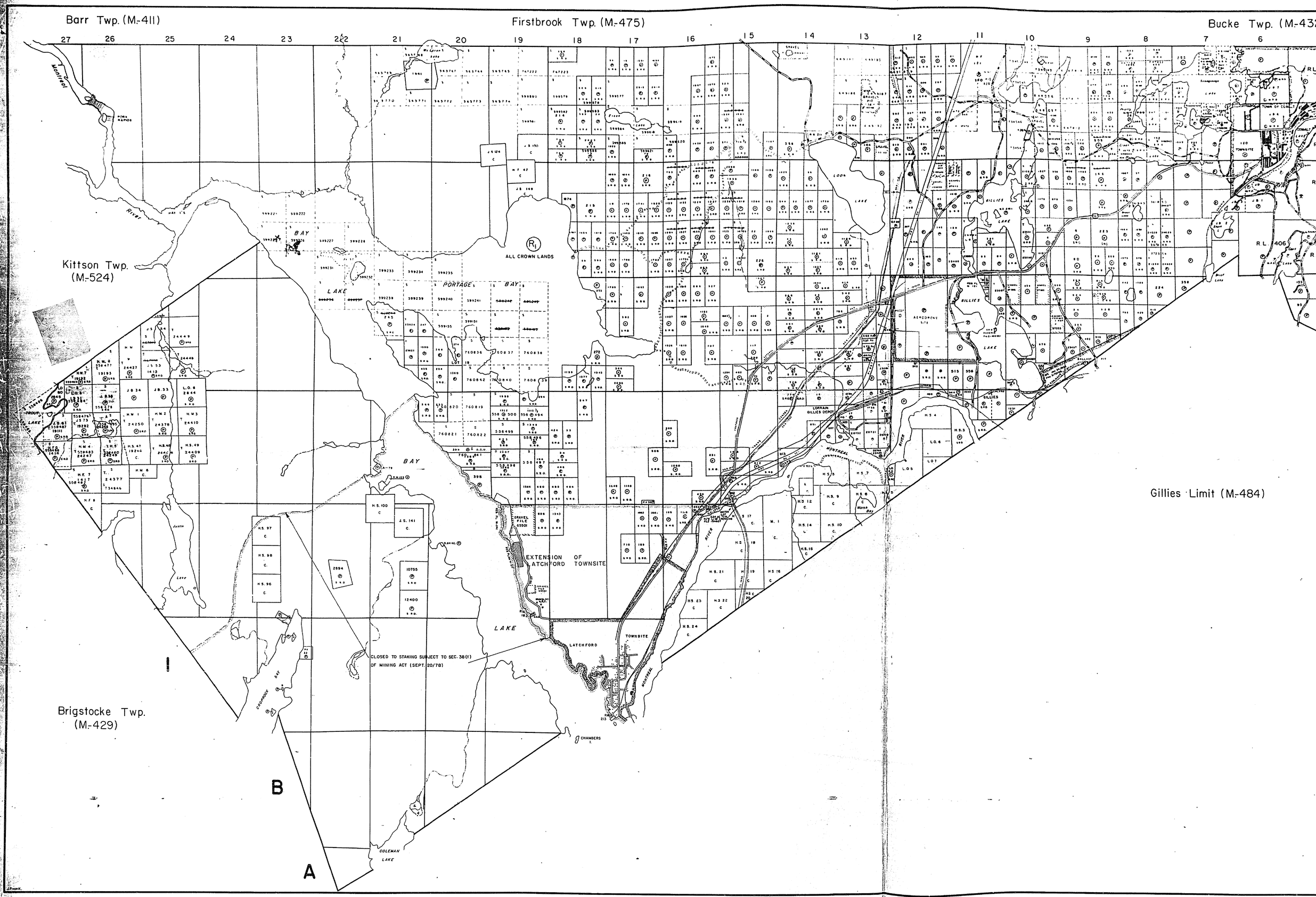

Barr Twp. (M.-411)
Firstbrook Twp. (M.-475)
Bucke Twp. (M.-432
Kittson Twp. (M.-524)
Brigstocke Twp. (M.-429)
Gillies Limit (M.-484)
ALL CROWN LANDS
PORTAGE BAY
LAKE
BAY
LOON LAKE
GILLIES LAKE
LORRAIN GILLIES DEPOT
EXTENSION OF LATCHFORD TOWNSITE
LATCHFORD
TOWNSITE
CLOSED TO STAKING SUBJECT TO SEC. 38(1) OF MINING ACT (SEPT. 20/78)
CHAMBERS
COLEMAN LAKE
CROPROCK BAY
Montreal
River
Justin
Lake
R.L. 406
A
B

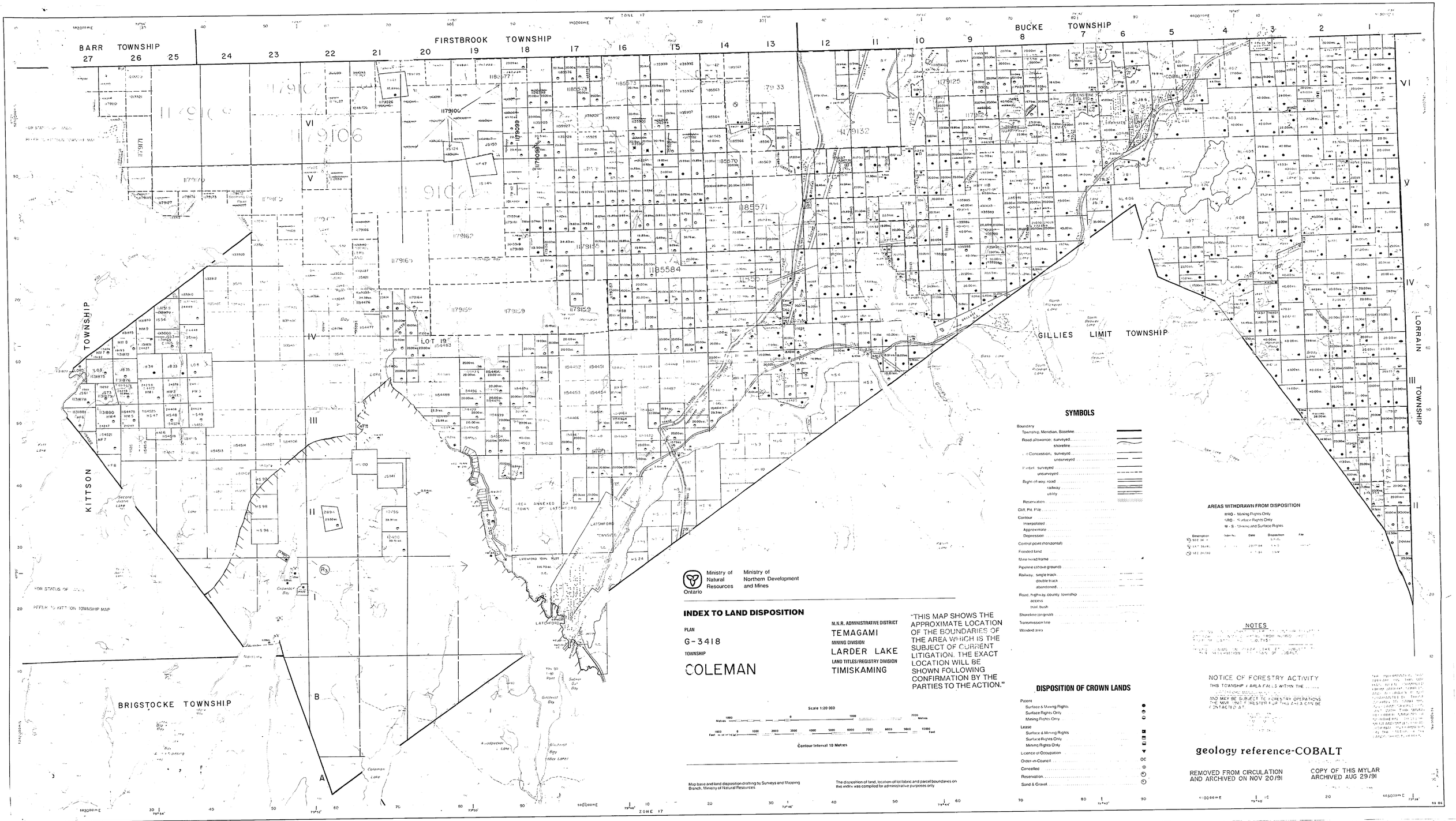
BARR TOWNSHIP
FIRSTBROOK TOWNSHIP
BUCKE TOWNSHIP
GILLIES LIMIT TOWNSHIP
LORRAIN TOWNSHIP
KITTSON TOWNSHIP
BRIGSTOCKE TOWNSHIP
LOT 19
COBALT
LATCHFORD
Ministry of Natural Resources
Ministry of Northern Development and Mines
Ontario
INDEX TO LAND DISPOSITION
PLAN
G-3418
TOWNSHIP
COLEMAN
M.N.R. ADMINISTRATIVE DISTRICT
TEMAGAMI
MINING DIVISION
LARDER LAKE
LAND TITLES/REGISTRY DIVISION
TIMISKAMING
"THIS MAP SHOWS THE APPROXIMATE LOCATION OF THE BOUNDARIES OF THE AREA WHICH IS THE SUBJECT OF CURRENT LITIGATION. THE EXACT LOCATION WILL BE SHOWN FOLLOWING CONFIRMATION BY THE PARTIES TO THE ACTION."
Scale 1:20 000
Contour Interval 10 Metres
Map base and land disposition drafting by Surveys and Mapping Branch, Ministry of Natural Resources
The disposition of land, location of lot fabric and parcel boundaries on this index was compiled for administrative purposes only
SYMBOLS
Boundary
Township, Meridian, Baseline
Road allowance: surveyed
shoreline
Concession: surveyed
unsurveyed
Parcel: surveyed
unsurveyed
Right-of-way: road
railway
utility
Reservation
Cliff, Pit, Pile
Contour
Interpolated
Approximate
Depression
Control point (horizontal)
Flooded land
Mine head frame
Pipeline (above ground)
Railway: single track
double track
abandoned
Road, highway, county, township
access
trail, bush
Shoreline (original)
Transmission line
Wooded area
DISPOSITION OF CROWN LANDS
Patent
Surface & Mining Rights
Surface Rights Only
Mining Rights Only
Lease
Surface & Mining Rights
Surface Rights Only
Mining Rights Only
Licence of Occupation
Order-in-Council
Cancelled
Reservation
Sand & Gravel
AREAS WITHDRAWN FROM DISPOSITION
MRO - Mining Rights Only
SRO - Surface Rights Only
M - S - Mining and Surface Rights
NOTES
NOTICE OF FORESTRY ACTIVITY
THIS TOWNSHIP / AREA FALLS WITHIN THE
AND MAY BE SUBJECT TO FORESTRY OPERATIONS
THE MNR UNIT FORESTER FOR THIS AREA CAN BE CONTACTED AT:
geology reference-COBALT
REMOVED FROM CIRCULATION AND ARCHIVED ON NOV 20/91
COPY OF THIS MYLAR ARCHIVED AUG 29/91

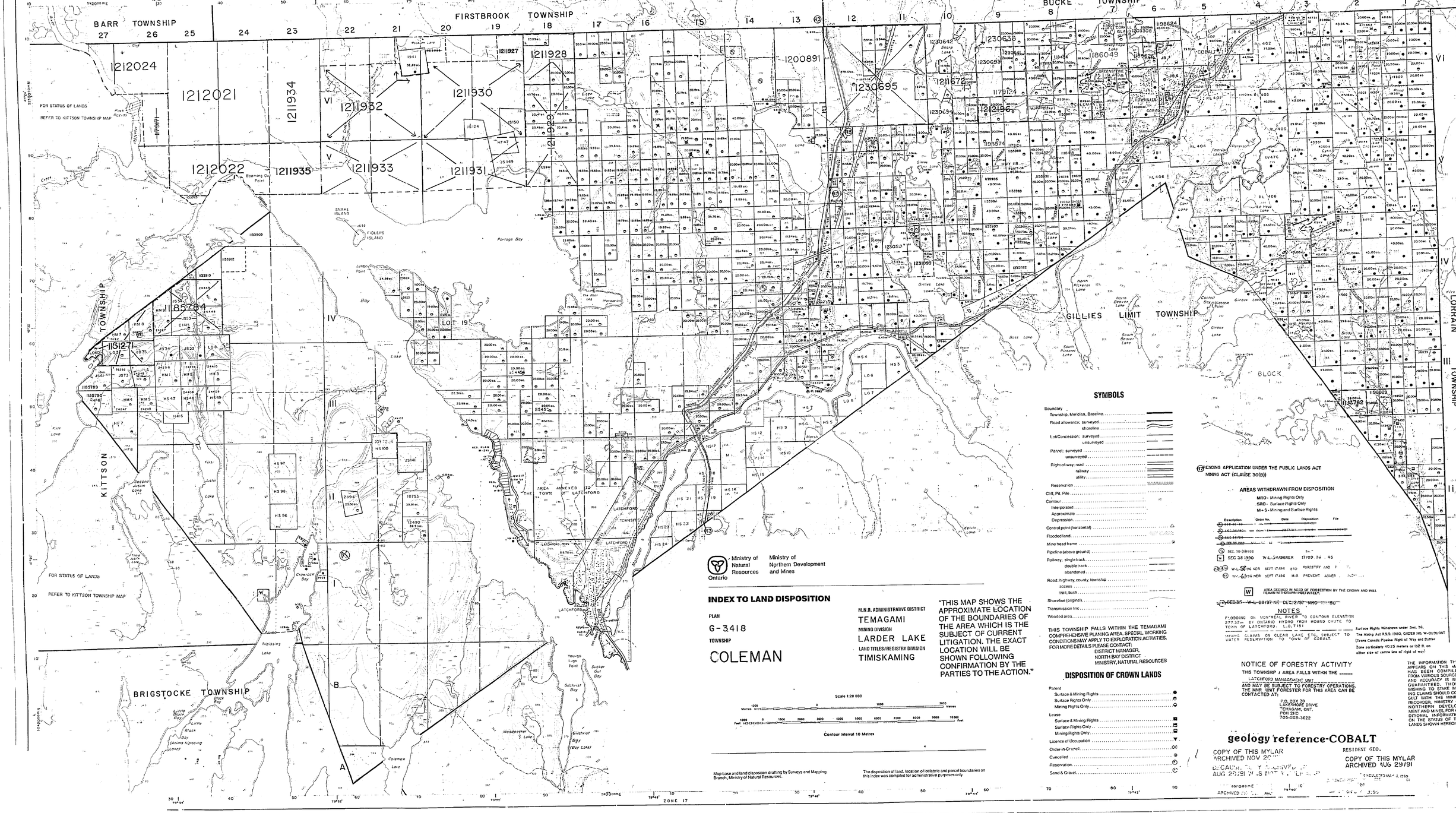
BARR TOWNSHIP
FIRSTBROOK TOWNSHIP
BUCKE TOWNSHIP
GILLIES LIMIT TOWNSHIP
LORRAIN TOWNSHIP
COLEMAN TWP.
KITTSON TOWNSHIP
BRIGSTOCKE TOWNSHIP
LATCHFORD TOWNSHIP
AREA ANNEXED TO THE TOWN OF LATCHFORD
FOR STATUS OF LANDS REFER TO KITTSON TOWNSHIP MAP
FOR STATUS OF LANDS REFER TO KITTSON TOWNSHIP MAP
1212024
1212021
1212022
1211934
1211935
1211932
1211933
1211930
1211931
1211928
1211929
1211927
1200891
1230695
1211672
1212196
1230638
1230641
1230693
1230639
1230644
1230308
1186049
1198624
1198574
1231093
1230531
1153909
1153912
1153910
1153908
1153907
1153906
1153905
1153904
1153903
1153902
1153901
1153900
1153899
1153898
1153897
1153896
1153895
1153894
1153893
1153892
1153891
1153890
1153889
1153888
1153887
1153886
1153885
1153884
1153883
1153882
1153881
1153880
1153879
1153878
1153877
1153876
1153875
1153874
1153873
1153872
1153871
1153870
1153869

454

m454

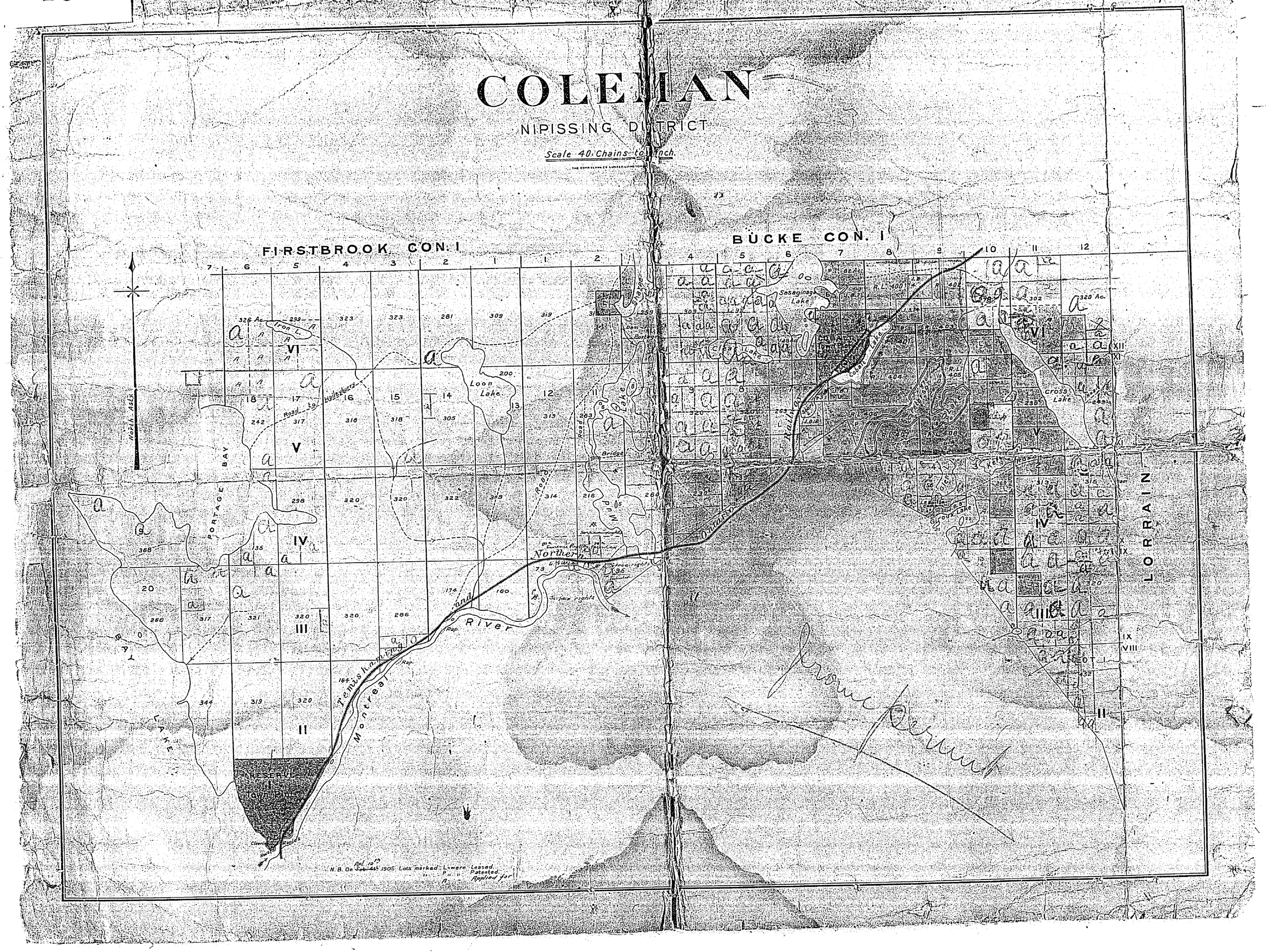

COLEMAN
NIPISSING DISTRICT
Scale 40 Chains to Inch.
FIRSTBROOK CON. I
BUCKE CON. I
LORRAIN
PORTAGE BAY
BAY LAKE
Loon Lake
Sasaginaga Lake
Cross Lake
Iron L.
Road to Haileybury
Northern
Temiskaming and Northern Ontario Railway
Montreal River
Surface rights
Bridge
Dam
Portage
Cobalt Lake
Giroux Lake
RESERVE
Town Plot
North Ast.
N.B. On Apl. 10th 1905 Lots marked L were Leased.
" P " Patented.
" A " Applied for

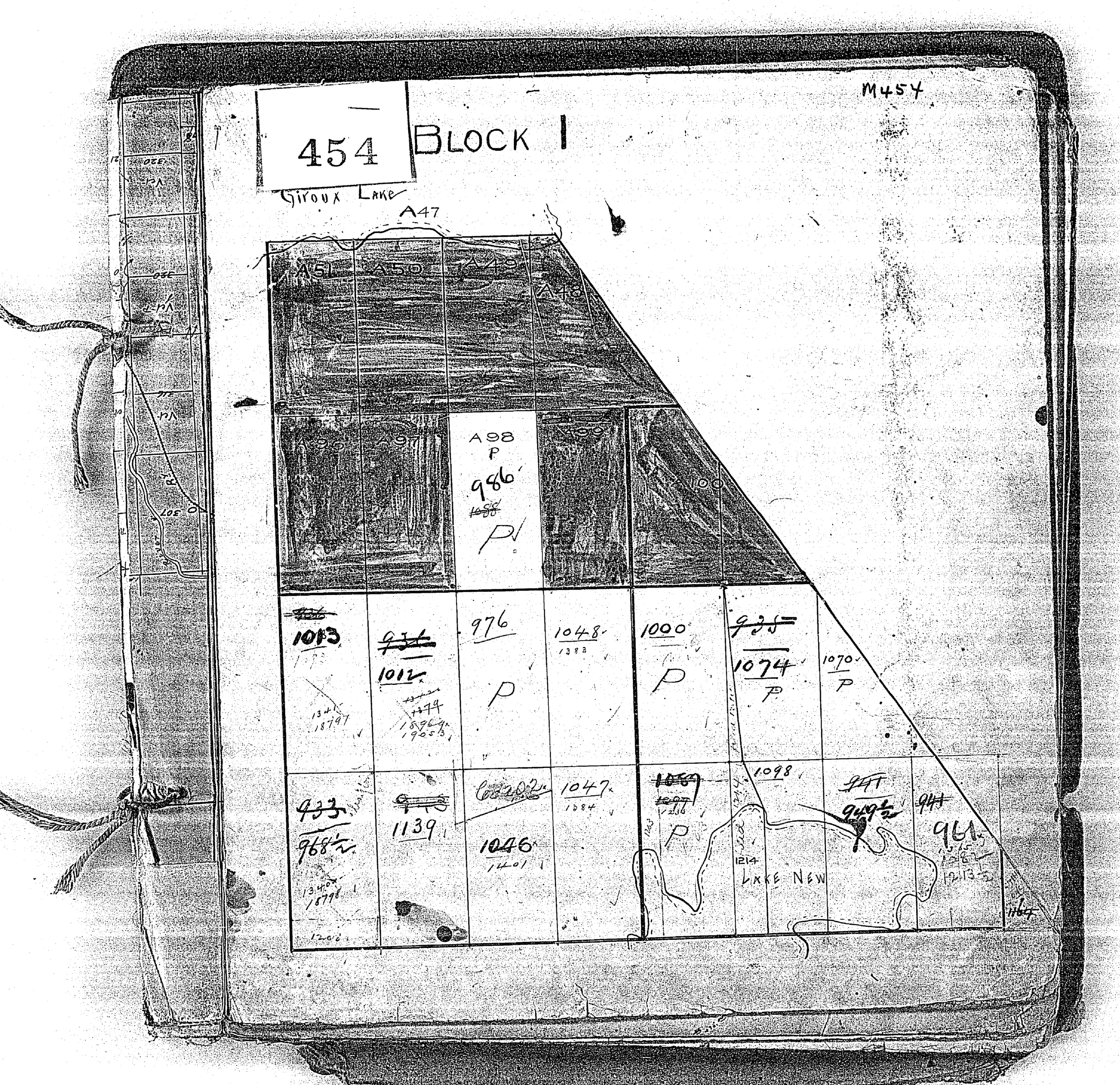
M454
454
BLOCK I
Giroux Lake
A47
A51
A50
A49
A48
A96
A97
A98
P
986
P
A99
A100
1013
1012
976
P
1048
1383
1000
P
1074
P
1070
P
1098
1047
1384
1046
1401
1139
1214
LAKE NEW
941
961
1164

M454

454 BLOCK 1

Giroux Lake

A47

A51 A50 A49 A48

A95 A97 A98 P 986 ~~1050~~ P/ A99 A100

~~1013~~ 1013 ~~976~~ 1012 +379 1896 1905 976 P 1048 1388 1000 P ~~925~~ 1074 P 1070 P

1341 1879

~~933~~ 968½ 1340 1879 1202

1139 1046 1101 1047 1384 ~~1059~~ 1097 1236 P 1098 1214 LAKE NEW ~~947~~ 949½ 941 961 1215 1216 1213½ 1164

1262

54

Firstbrook Twp.

Bucke Twp.

Lorrain Twp.

THE TOWNSH
OF
COLEMA
DISTRICT OF
TIMISKAMING
TIMISKAMING
MINING DIVISIO
SCALE: 1-INCH=20 C

LEGEND

PATENTED LAND
CROWN LAND SALE
LEASES
LOCATED LAND
LICENSE OF OCCUPATION
MINING RIGHTS ONLY
SURFACE RIGHTS ONLY
ROADS
IMPROVED ROADS
KINGS HIGHWAYS
RAILWAYS
POWER LINES
MARSH OR MUSKEG
MINES

NOTES

40ft Surface Rights Only
Lakes & Rivers

L.O. 7151 Covers Flooding Rig
Montreal River to H.E.P.C.

PROPOSED NATURAL GAS PIPE LI
THUS:

Minig Claims in Clear Lake subject
reservation for the Town of Cobalt,
Statutes of Ontario, 7 George V, 917

10

JUL 22 1963

RECEIVED
JUL 24 1963
MINING DIVISION

Replaced Nov 30/68

Gillies Limit

PLAN NO-454

DEPARTMENT OF
—ONTARIO—

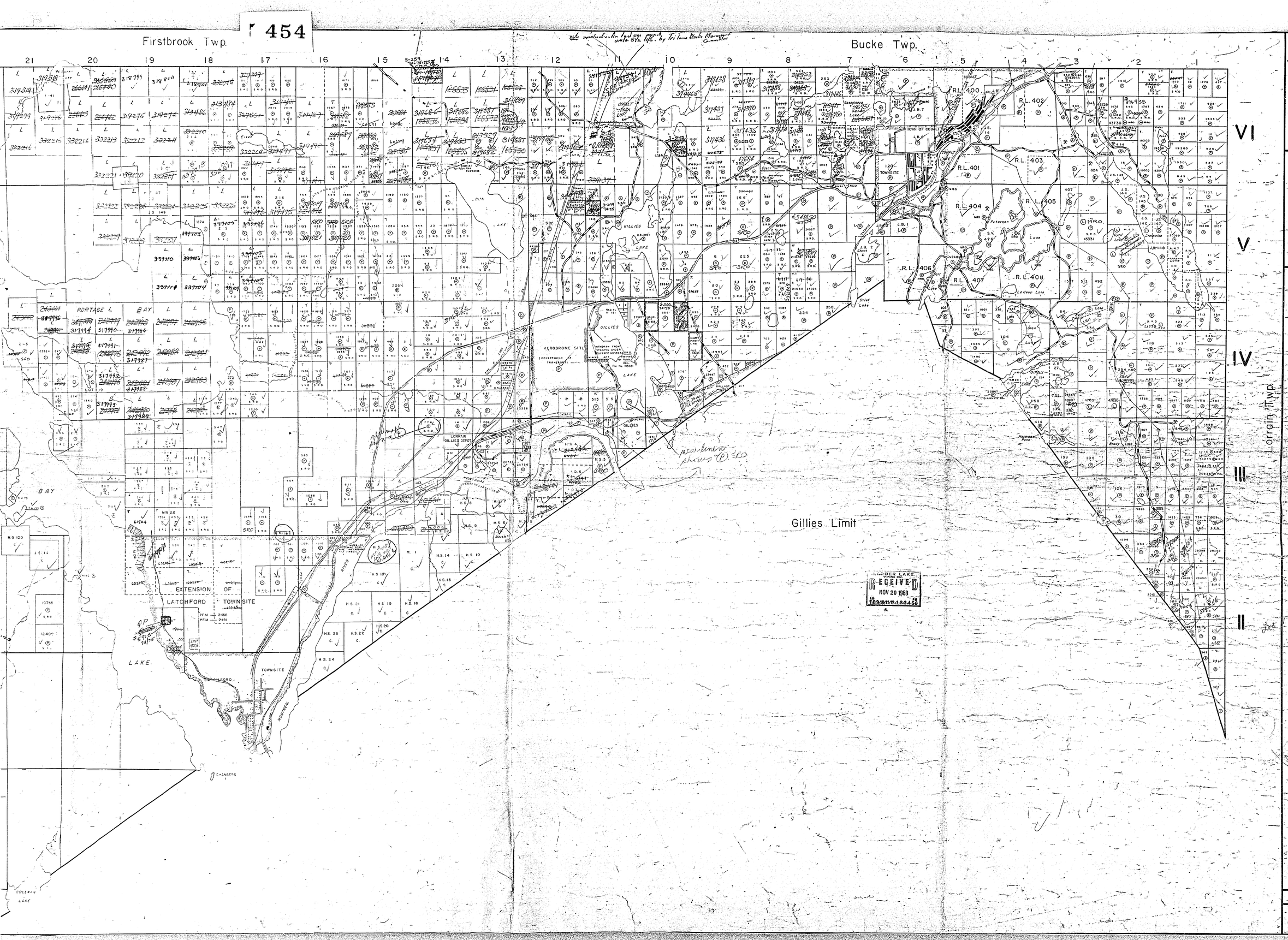

THE TOWNSHIP OF

COLEMAN

DISTRICT OF TIMISKAMING

LARDER LAKE MINING DIVISION

SCALE: 1-INCH=20 CHAINS

LEGEND

PATENTED LAND	P
CROWN LAND SALE	CS
LEASES	L
LOCATED LAND	Loc.
LICENSE OF OCCUPATION	L.O.
MINING RIGHTS ONLY	M.R.O.
SURFACE RIGHTS ONLY	S.R.O.
ROADS	
IMPROVED ROADS	
KINGS HIGHWAYS	
RAILWAYS	
POWER LINES	
MARSH OR MUSKEG	
MINES	

NOTES

400 Surface Rights Only reserved around Lakes B rivers.

L.O. 7151 Covers Flooding Rights on Montreal River to H.E.P.C.

PROPOSED NATURAL GAS PIPE LINE SHOWN THUS:

Mining Claims in Clear Lake subject to water reservation for the Town of Cobalt: Statutes of Ontario, 7 George V, 91 Chapt. 67

COLEMAN

PLAN NO. 454

DEPARTMENT OF MINES

—ONTARIO—

454

Firstbrook Twp. (M-475)

Bucke Twp. (M-432)

Gillies Limit (M-484)

Lorrain Twp. (M-536)

THE TO
OF
COLE
DISTRIC
TIMISK
SUDE
MINING
SCALE: 1-INCH

LEG
PATENTED LAND
CROWN LAND SALE
LEASES
LOCATED LAND
LICENSE OF OCCUPA
MINING RIGHTS ONL
SURFACE RIGHTS ON
ROADS
IMPROVED ROADS
KINGS HIGHWAYS
RAILWAYS
POWER LINES
MARSH OR MUSKEG
MINES

NO
400' surface right
the shores of all

L.O. 7151 Covers
Montreal River to

Mining claims on
subject to water
Town of Cobalt
(1917) 7 George V

COLE
PLA

MINISTRY O
SURVEY

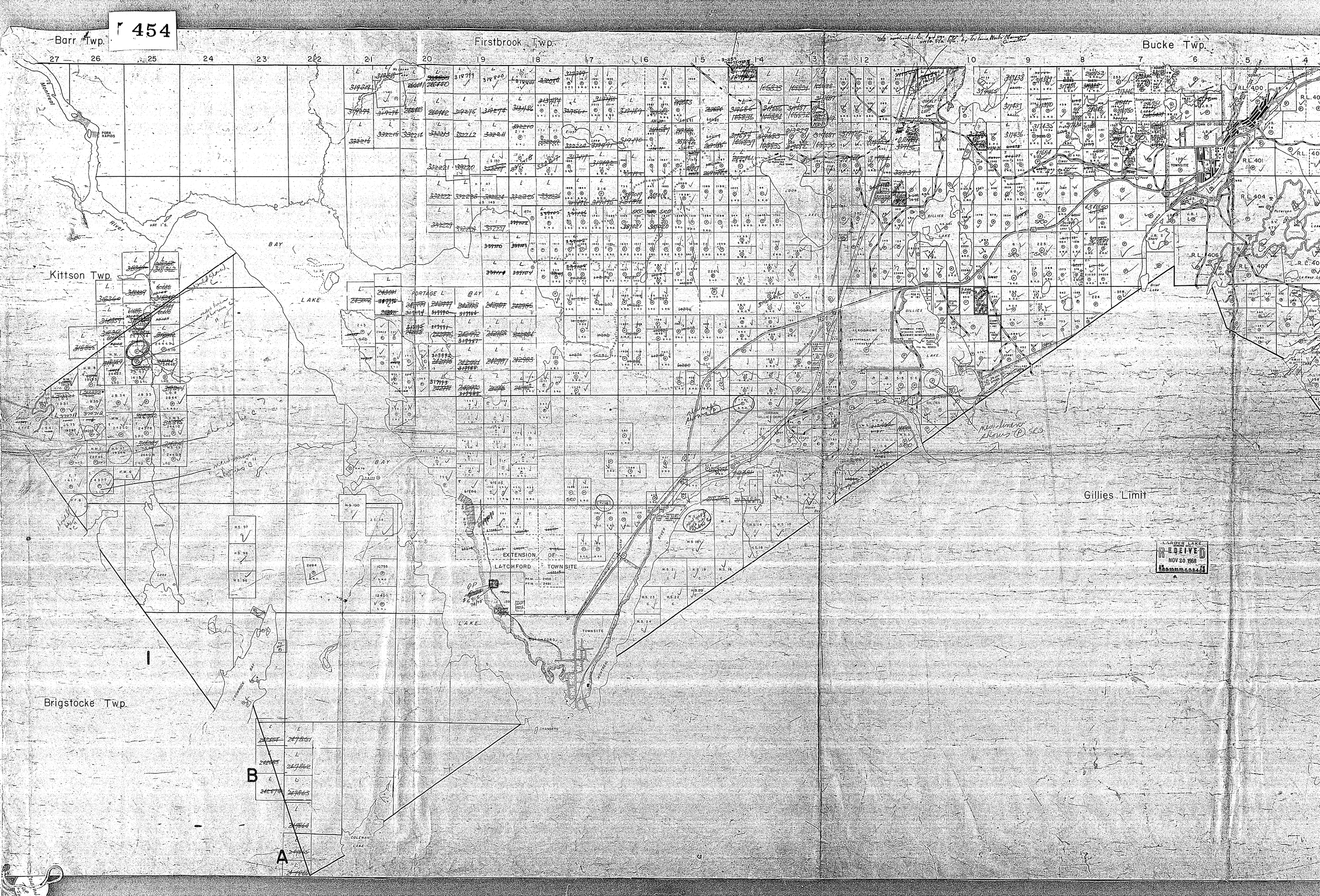

454
Barr Twp.
Firstbrook Twp.
Bucke Twp.
Kittson Twp.
Brigstocke Twp.
Gillies Limit
BAY
LAKE
PORTAGE
EXTENSION OF LATCHFORD TOWNSITE
TOWNSITE
GILLIES
AERODROME SITE
LARDER LAKE
RECEIVED
NOV 20 1968
A
B
I

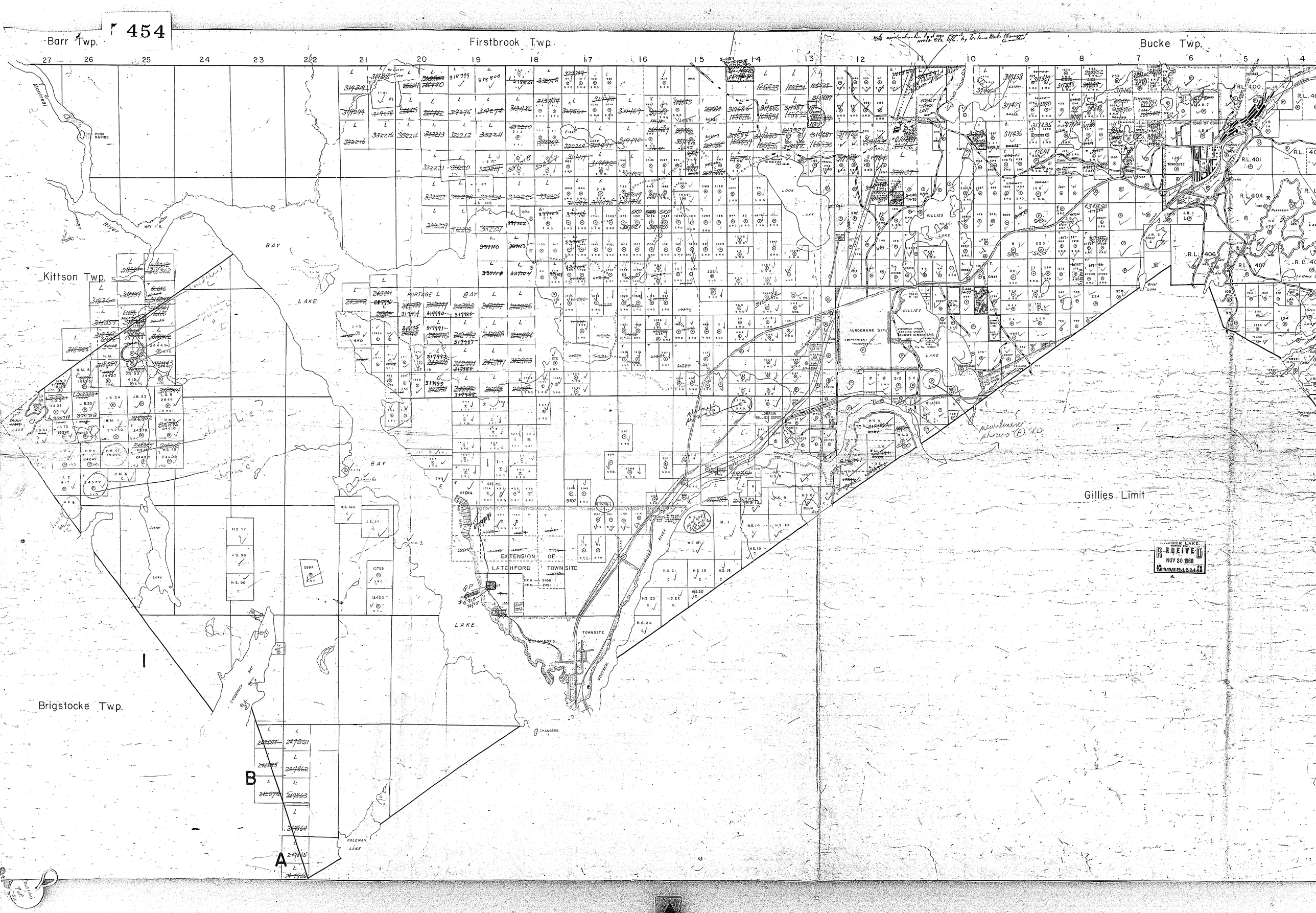

454
Barr Twp.
Firstbrook Twp.
Bucke Twp.
Kittson Twp.
Brigstocke Twp.
Gillies Limit
PORTAGE BAY
LAKE
BAY
LOON LAKE
GILLIES LAKE
AERODROME SITE
LORRAIN GILLIES DEPOT
EXTENSION OF LATCHFORD TOWNSITE
TOWNSITE
LATCHFORD
MONTREAL RIVER
CROWROCK BAY
COLEMAN LAKE
CHAMBERS
PORK RAPIDS
Montreal River
Justin Lake
Brist Lake
Peterson
Sassaginnaga Lake
TOWN OF COBALT
R.L. 400
R.L. 401
R.L. 404
R.L. 406
R.L. 407
A
B
I
LARDER LAKE
RECEIVED
NOV 20 1968

T 454

Barr Twp. (M-411)

Firstbrook Twp. (M-475)

Bucke Twp. (M-432)

Kittson Twp. (M-524)

Brigstocke Twp. (M-429)

Gillies Limit (M-484)

EXTENSION OF LATCHFORD TOWNSITE

LATCHFORD TOWNSITE

TOWN OF COBALT

COBALT LAKE

LOON LAKE

PORTAGE BAY

HAY I'S.

McLaren Lake

Montreal River

Justin Lake

Crowrock Bay

Coleman Lake

Chambers I.

Gillies Lake

Peterson Lake

Le Neup Lake

Brief Lake

Hermon Pond

Horse Bay

Glen Lake

Girroux Lake

Montreal River

Matachewan Consolidated Mines Road

Gillies Lake Road

Cobalt Lake Road

Gravel Pit

Aerodrome Site

Lorrain Gillies Depot

Pit

Dump

Quarry

Ballast Pit

Dynamite Mag.

Town Hall

Post Office

Hydro Line

Power Line

Telephone Line

Pipe Line

Trail

Creek

Swamp

Rapids

Falls

Dam

Bridge

Ferry

Wharf

Boat Launch

Cemetery

Church

School

Fire Tower

Lookout

Cabin

Camp

Mine

Shaft

Adit

Open Cut

Claim Post

Lot

Concession

Township

Boundary

Road Allowance

Right of Way

Lease

Licence of Occupation

Mining Claim

Patented Land

Crown Land

Reserve

Timber Limit

Timber Berth

Timber Sale

Timber Permit

Timber Licence

Timber Agreement

Timber Concession

Timber Reserve

Timber Boundary

Timber Road

Timber Trail

Timber Camp

Timber Mill

Timber Yard

Timber Dump

Timber Scale

Timber Survey

Timber Cruise

Timber Estimate

Timber Valuation

Timber Appraisal

Timber Inventory

Timber Management

Timber Protection

Timber Fire

Timber Insect

Timber Disease

Timber Damage

Timber Salvage

Timber Reforestation

Timber Planting

Timber Seeding

Timber Thinning

Timber Pruning

Timber Harvesting

Timber Logging

Timber Skidding

Timber Hauling

Timber Loading

Timber Unloading

Timber Storage

Timber Drive

Timber Boom

Timber Raft

Timber Tow

Timber Scow

Timber Tug

Timber Steamer

Timber Launch

Timber Canoe

Timber Boat

Timber Motor

Timber Engine

Timber Boiler

Timber Steam

Timber Power

Timber Electric

Timber Gas

Timber Oil

Timber Coal

Timber Wood

Timber Fuel

Timber Light

Timber Heat

Timber Water

Timber Sewer

Timber Drain

Timber Ditch

Timber Culvert

Timber Bridge

Timber Road

Timber Trail

Timber Camp

Timber Mill

Timber Yard

Timber Dump

Timber Scale

Timber Survey

Timber Cruise

Timber Estimate

Timber Valuation

Timber Appraisal

Timber Inventory

Timber Management

Timber Protection

Timber Fire

Timber Insect

Timber Disease

Timber Damage

Timber Salvage

Timber Reforestation

Timber Planting

Timber Seeding

Timber Thinning

Timber Pruning

Timber Harvesting

Timber Logging

Timber Skidding

Timber Hauling

Timber Loading

Timber Unloading

Timber Storage

Timber Drive

Timber Boom

Timber Raft

Timber Tow

Timber Scow

Timber Tug

Timber Steamer

Timber Launch

Timber Canoe

Timber Boat

Timber Motor

Timber Engine

Timber Boiler

Timber Steam

Timber Power

Timber Electric

Timber Gas

Timber Oil

Timber Coal

Timber Wood

Timber Fuel

Timber Light

Timber Heat

Timber Water

Timber Sewer

Timber Drain

Timber Ditch

Timber Culvert

Timber Bridge

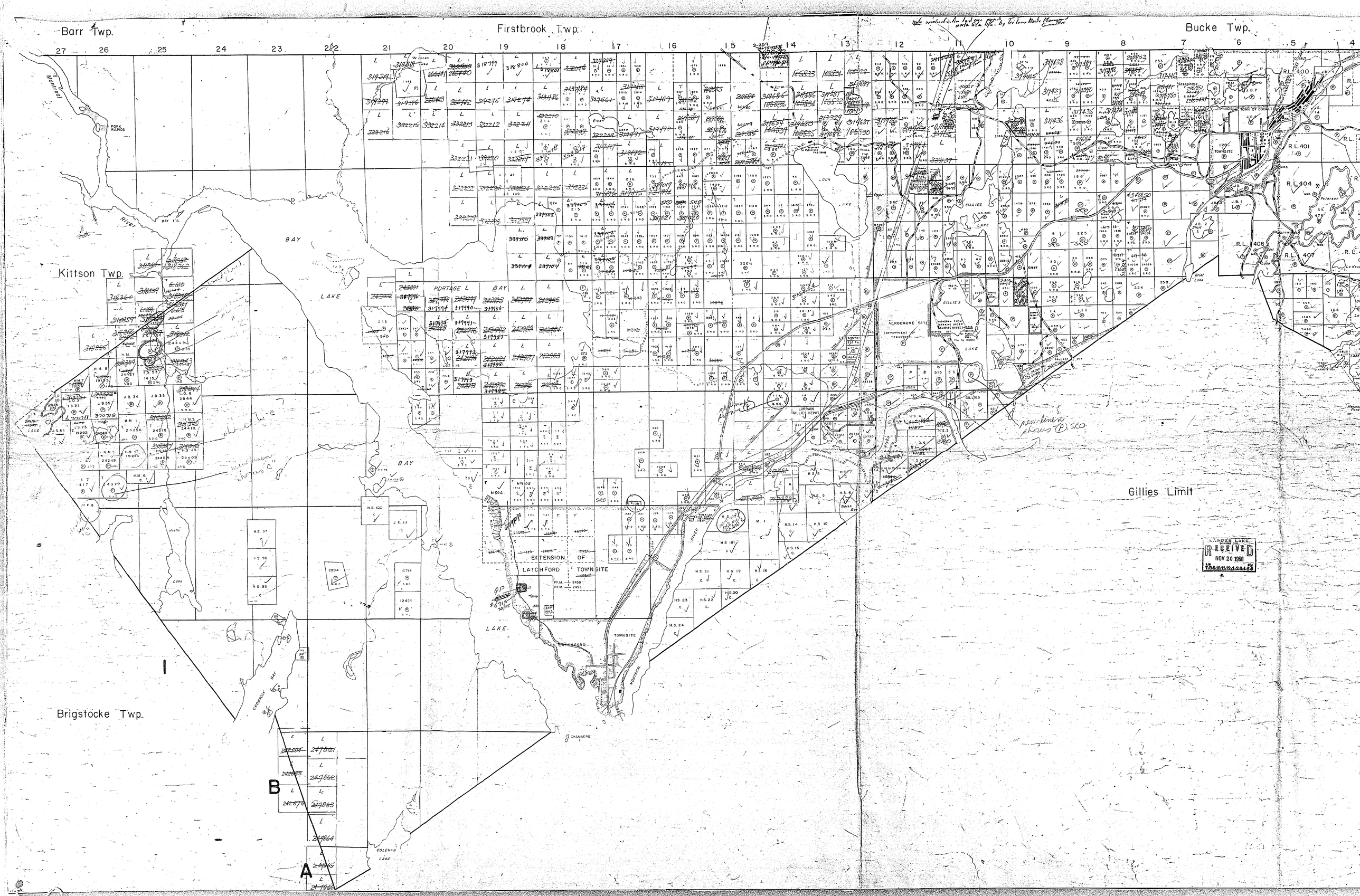

Barr Twp.
Firstbrook Twp.
Bucke Twp.
Kittson Twp.
Brigstocke Twp.
Gillies Limit
BAY
LAKE
PORTAGE
BAY
EXTENSION OF LATCHFORD TOWNSITE
TOWNSITE
AERODROME SITE
GILLIES
LAKE
LOON
LAKE
TOWN OF COBALT
TOWNSITE
CHAMBERS
COLEMAN LAKE
CROWROCK BAY
Montreal
River
Justin
Lake
A
B
I
LARDER LAKE
RECEIVED
NOV 20 1968

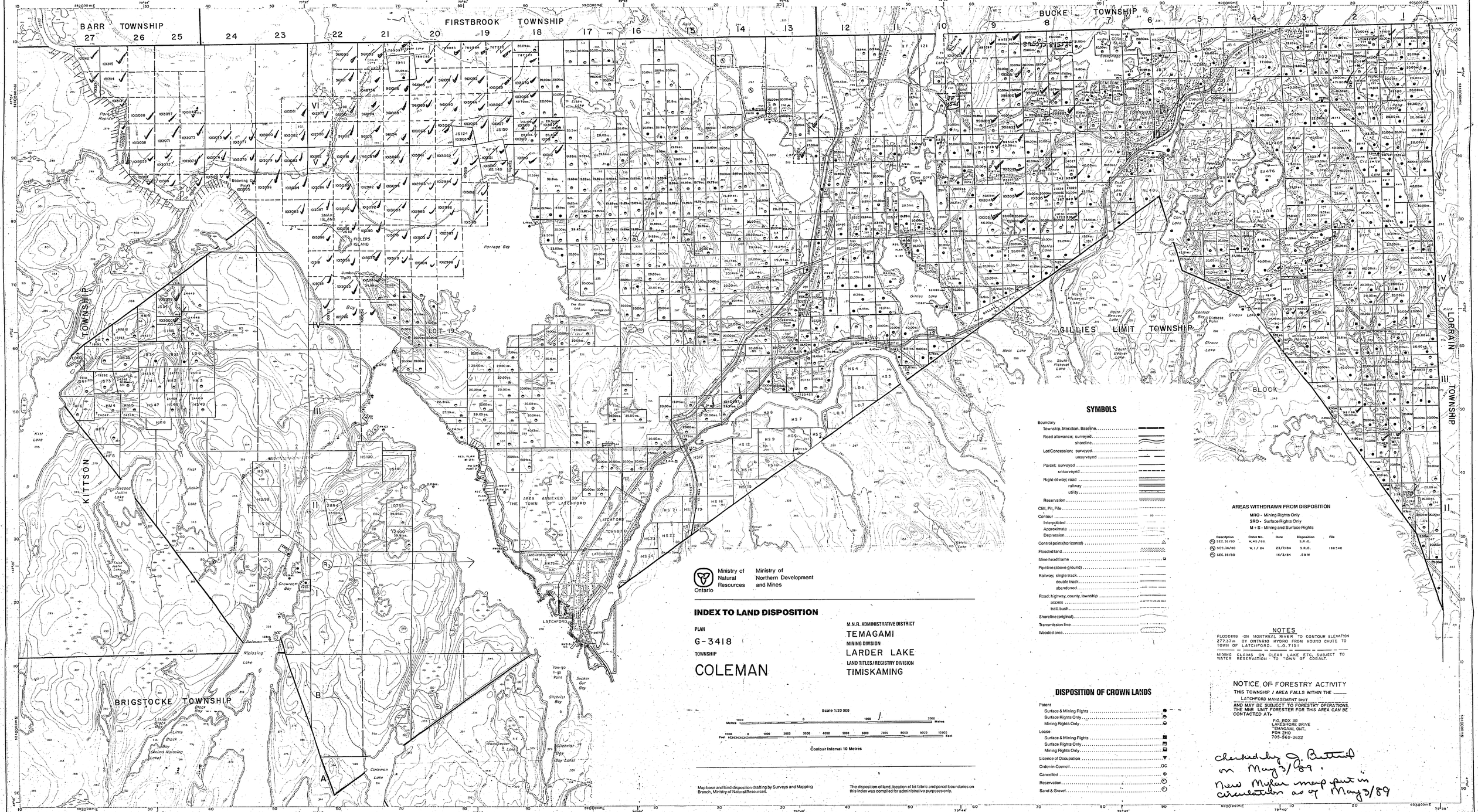
BARR TOWNSHIP
FIRSTBROOK TOWNSHIP
BUCKE TOWNSHIP
KITTSON TOWNSHIP
BRIGSTOCKE TOWNSHIP
GILLIES LIMIT TOWNSHIP
LORRAIN TOWNSHIP
COLEMAN TWP
LOT 19
BLOCK I
AREA ANNEXED TO THE TOWN OF LATCHFORD 1961
LATCHFORD TOWNSITE
LATCHFORD
Portage Bay
Gillies Lake
Bass Lake
Kitti Lake
First Justin Lake
Second Justin Lake
Third Justin Lake
Crowrock Bay
Nipissing Lake
Black Bay
Little Black Bay
Little Bay
Animo Housing Locket
Coleman Lake
Woodpecker Island
Gilchrist Bay
Gilchrist Bay (Bay Lake)
Yoo-go I-go Point
Sucker Gut Bay
Marsh Bay
Cobalt Lake
Kenvic Lake
Portage Bay
Snake Island
Fidlers Island
Jumbo Point
The Boot Leg
Montreal River
Latchford Dam
Latchford Dam Trust
Ontario Hydro
Ontario Northland Railway
Temagami Subdivision
Cobalt Subdivision
Cobalt
Coleman
Gillies Limit
Conact Bay
Girouxville
Girouxville Bay
Girouxville Lake
Girouxville Creek
Girouxville Dam
Girouxville Power Dam
Girouxville Power Station
Girouxville Power Canal
Girouxville Power Canal Dam
Girouxville Power Canal Station
Girouxville Power Canal Canal
Girouxville Power Canal Canal Dam
Girouxville Power Canal Canal Station
Girouxville Power Canal Canal Canal
Girouxville Power Canal Canal Canal Dam
Girouxville Power Canal Canal Canal Station
Girouxville Power Canal Canal Canal Canal
Girouxville Power Canal Canal Canal Canal Dam
Girouxville Power Canal Canal Canal Canal Station
Girouxville Power Canal Canal Canal Canal Canal
Girouxville Power Canal Canal Canal Canal Canal Dam
Girouxville Power Canal Canal Canal Canal Canal Station
Girouxville Power Canal Canal Canal Canal Canal Canal
Girouxville Power Canal Canal Canal Canal Canal Canal Dam
Girouxville Power Canal Canal Canal Canal Canal Canal Station
Girouxville Power Canal Canal Canal Canal Canal Canal Canal
Girouxville Power Canal Canal Canal Canal Canal Canal Canal Dam
Girouxville Power Canal Canal Canal Canal Canal Canal Canal Station
Girouxville Power Canal Canal Canal Canal Canal Canal Canal Canal
Girouxville Power Canal Canal Canal Canal Canal Canal Canal Canal Dam
Girouxville Power Canal Canal Canal Canal Canal Canal Canal Canal Station
Girouxville Power Canal Canal Canal Canal Canal Canal Canal Canal Canal
Girouxville Power Canal Canal Canal Canal Canal Canal Canal Canal Canal Dam
Girouxville Power Canal Canal Canal Canal Canal Canal Canal Canal Canal Station
Girouxville Power Canal Canal Canal Canal Canal Canal Canal Canal Canal Canal
Girouxville Power Canal Canal Canal Canal Canal Canal Canal Canal Canal Canal Dam
Girouxville Power Canal Canal Canal Canal Canal Canal Canal Canal Canal Canal Station
Girouxville Power Canal Canal Canal Canal Canal Canal Canal Canal Canal Canal Canal
Girouxville Power Canal Canal Canal Canal Canal Canal Canal Canal Canal Canal Canal Dam
Girouxville Power Canal Canal Canal Canal Canal Canal Canal Canal Canal Canal Canal Station
Girouxville Power Canal Canal Canal Canal Canal Canal Canal Canal Canal Canal Canal Canal
Girouxville Power Canal Canal Canal Canal Canal Canal Canal Canal Canal Canal Canal Canal Dam
Girouxville Power Canal Canal Canal Canal Canal Canal Canal Canal Canal Canal Canal Canal Station
Girouxville Power Canal Canal Canal Canal Canal Canal Canal Canal Canal Canal Canal Canal Canal
Girouxville Power Canal Canal Canal Canal Canal Canal Canal Canal Canal Canal Canal Canal Canal Dam
Girouxville Power Canal Canal Canal Canal Canal Canal Canal Canal Canal Canal Canal Canal Canal Station
Girouxville Power Canal Canal Canal Canal Canal Canal Canal Canal Canal Canal Canal Canal Canal Canal
Girouxville Power Canal Canal Canal Canal Canal Canal Canal Canal Canal Canal Canal Canal Canal Canal Dam
Girouxville Power Canal Canal Canal Canal Canal Canal Canal Canal Canal Canal Canal Canal Canal Canal Station
Girouxville Power Canal Canal Canal Canal Canal Canal Canal Canal Canal Canal Canal Canal Canal Canal Canal
Girouxville Power Canal Canal Canal Canal Canal Canal Canal Canal Canal Canal Canal Canal Canal Canal Canal Dam
Girouxville Power Canal Canal Canal Canal Canal Canal Canal Canal Canal Canal Canal Canal Canal Canal Canal Station
Girouxville Power Canal Canal Canal Canal Canal Canal Canal Canal Canal Canal Canal Canal Canal Canal Canal Canal
Girouxville Power Canal Canal Canal Canal Canal Canal Canal Canal Canal Canal Canal Canal Canal Canal Canal Canal Dam
Girouxville Power Canal Canal Canal Canal Canal Canal Canal Canal Canal Canal Canal Canal Canal Canal Canal Canal Station
Girouxville Power Canal Canal Canal Canal Canal Canal Canal Canal Canal Canal Canal Canal Canal Canal Canal Canal Canal
Girouxville Power Canal Canal Canal Canal Canal Canal Canal Canal Canal Canal Canal Canal Canal Canal Canal Canal Canal Dam
Girouxville Power Canal Canal Canal Canal Canal Canal Canal Canal Canal Canal Canal Canal Canal Canal Canal Canal Canal Station
Girouxville Power Canal Canal Canal Canal Canal Canal Canal Canal Canal Canal Canal Canal Canal Canal Canal Canal Canal Canal
Girouxville Power Canal Canal Canal Canal Canal Canal Canal Canal Canal Canal Canal Canal Canal Canal Canal Canal Canal Canal Dam
Girouxville Power Canal Canal Canal Canal Canal Canal Canal Canal Canal Canal Canal Canal Canal Canal Canal Canal Canal Canal Station
Girouxville Power Canal Canal Canal Canal Canal Canal Canal Canal Canal Canal Canal Canal Canal Canal Canal Canal Canal Canal Canal
Girouxville Power Canal Canal Canal Canal Canal Canal Canal Canal Canal Canal Canal Canal Canal Canal Canal Canal Canal Canal Canal Dam
Girouxville Power Canal Canal Canal Canal Canal Canal Canal Canal Canal Canal Canal Canal Canal Canal Canal Canal Canal Canal Canal Station
Girouxville Power Canal
Girouxville Power Canal Dam
Girouxville Power Canal Station
Girouxville Power Canal
Girouxville Power Canal Dam
Girouxville Power Canal Station
Girouxville Power Canal
Girouxville Power Canal Dam
Girouxville Power Canal Station
Girouxville Power Canal
Girouxville Power Canal Dam
Girouxville Power Canal Station
Girouxville Power Canal
Girouxville Power Canal Dam
Girouxville Power Canal Station
Girouxville Power Canal
Girouxville Power Canal Dam
Girouxville Power Canal Station
Girouxville Power Canal
Girouxville Power Canal Dam
Girouxville Power Canal Station
Girouxville Power Canal
Girouxville Power Canal Dam
Girouxville Power Canal Station
Girouxville Power Canal
Girouxville Power Canal Dam
Girouxville Power Canal Station
Girouxville Power Canal
Girouxville Power Canal Dam
Girouxville Power Canal Station
Girouxville Power Canal
Girouxville Power Canal Dam
Girouxville Power Canal Station
Girouxville Power Canal
Girouxville Power Canal Dam
Girouxville Power Canal Station
Girouxville Power Canal
Girouxville Power Canal Dam
Girouxville Power Canal Station
Girouxville Power Canal
Girouxville Power Canal Dam
Girouxville Power Canal Station
Girouxville Power Canal
Girouxville Power Canal Dam
Girouxville Power Canal Station
Girouxville Power Canal
Girouxville Power Canal Dam
Girouxville Power Canal Station
Girouxville Power Canal
Girouxville Power Canal Dam
Girouxville Power Canal Station
Girouxville Power Canal
Girouxville Power Canal Dam
Girouxville Power Canal Station
Girouxville Power Canal
Girouxville Power Canal Dam
Girouxville Power Canal Station
Girouxville Power Canal
Girouxville Power Canal Dam
Girouxville Power Canal

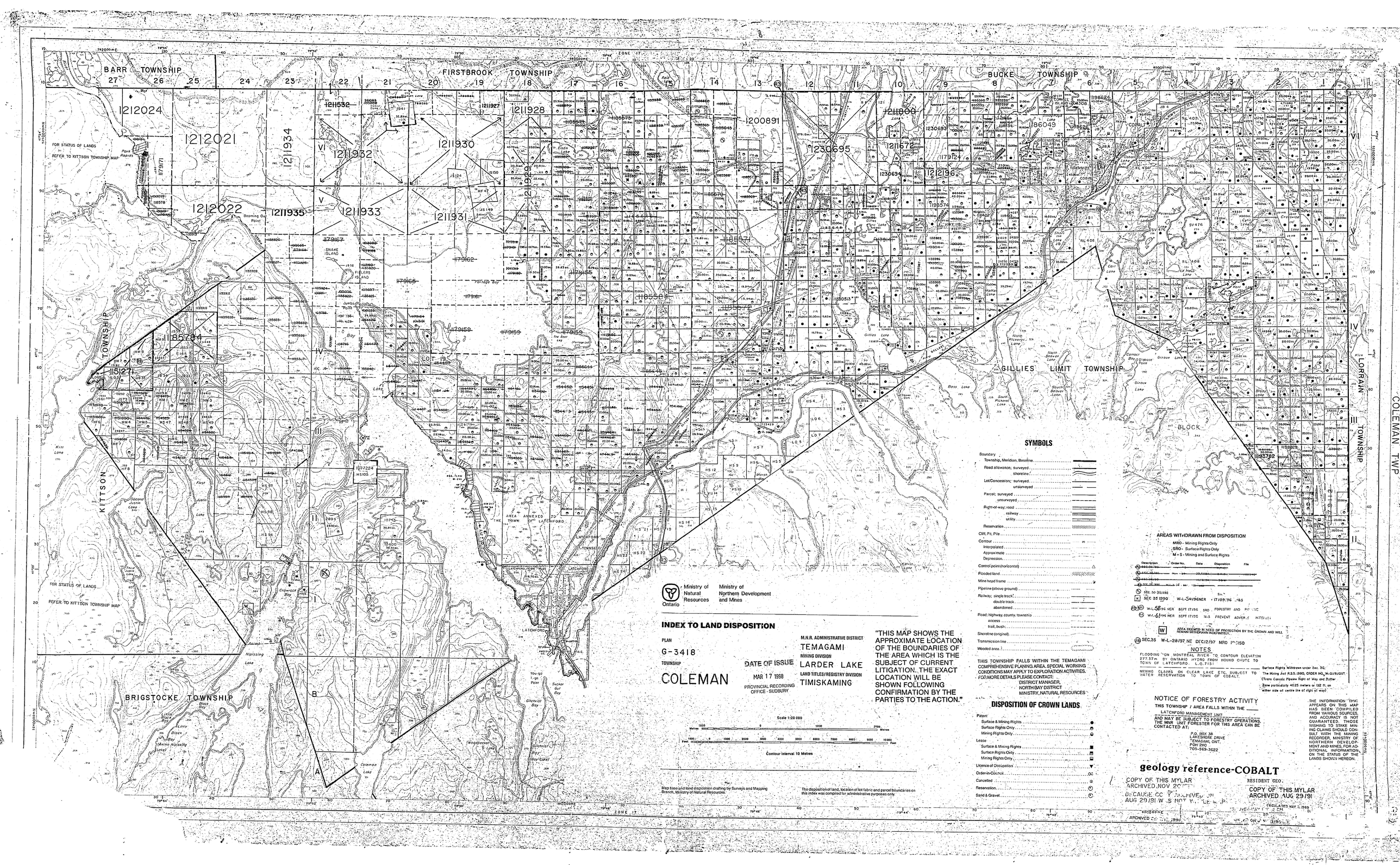

BARR TOWNSHIP
FIRSTBROOK TOWNSHIP
BUCKE TOWNSHIP
GILLIES LIMIT TOWNSHIP
KITTSON TOWNSHIP
BRIGSTOCKE TOWNSHIP
LORRAIN TOWNSHIP
COLEMAN TWP
LATCHFORD
FOR STATUS OF LANDS REFER TO KITTSON TOWNSHIP MAP
Ontario
Ministry of Natural Resources
Ministry of Northern Development and Mines
INDEX TO LAND DISPOSITION
PLAN
G-3418
TOWNSHIP
COLEMAN
DATE OF ISSUE
MAR 17 1998
PROVINCIAL RECORDING OFFICE - SUDBURY
M.N.R. ADMINISTRATIVE DISTRICT
TEMAGAMI
MINING DIVISION
LARDER LAKE
LAND TITLES/REGISTRY DIVISION
TIMISKAMING
"THIS MAP SHOWS THE APPROXIMATE LOCATION OF THE BOUNDARIES OF THE AREA WHICH IS THE SUBJECT OF CURRENT LITIGATION. THE EXACT LOCATION WILL BE SHOWN FOLLOWING CONFIRMATION BY THE PARTIES TO THE ACTION."
Scale 1:20 000
Contour Interval 10 Metres
Map base and land disposition drafting by Surveys and Mapping Branch, Ministry of Natural Resources.
The disposition of land, location of lot fabric and parcel boundaries on this index was compiled for administrative purposes only.
SYMBOLS
Boundary
Township, Meridian, Baseline
Road allowance; surveyed
shoreline
Lot/Concession; surveyed
unsurveyed
Parcel; surveyed
unsurveyed
Right-of-way; road
railway
utility
Reservation
Cliff, Pit, Pile
Contour
Interpolated
Approximate
Depression
Control point (horizontal)
Flooded land
Mine head frame
Pipeline (above ground)
Railway; single track
double track
abandoned
Road; highway, county, township
access
trail, bush
Shoreline (original)
Transmission line
Wooded area
THIS TOWNSHIP FALLS WITHIN THE TEMAGAMI COMPREHENSIVE PLANING AREA. SPECIAL WORKING CONDITIONS MAY APPLY TO EXPLORATION ACTIVITIES. FOR MORE DETAILS PLEASE CONTACT: DISTRICT MANAGER, NORTH BAY DISTRICT MINISTRY, NATURAL RESOURCES
DISPOSITION OF CROWN LANDS
Patent
Surface & Mining Rights
Surface Rights Only
Mining Rights Only
Lease
Surface & Mining Rights
Surface Rights Only
Mining Rights Only
Licence of Occupation
Order-in-Council
Cancelled
Reservation
Sand & Gravel
AREAS WITHDRAWN FROM DISPOSITION
MRO - Mining Rights Only
SRO - Surface Rights Only
M + S - Mining and Surface Rights
Description
Order No.
Date
Disposition
File
SEC. 30 (1) 1992
SEC 35 1990
W-L-5496NER
17/09/96
M+S
W-L-58/96 NER
SEPT 17/96
SRO
FORESTRY AND
W-L-61/96 NER
SEPT 17/96
M+S
PREVENT
AREA DEEMED IN NEED OF PROTECTION BY THE CROWN AND WILL REMAIN WITHDRAWN INDEFINITELY.
SEC.35
W-L-28/97 NE
DEC/12/97
MRO
NOTES
FLOODING ON MONTREAL RIVER TO CONTOUR ELEVATION 277.37m BY ONTARIO HYDRO FROM HOURD CHUTE TO TOWN OF LATCHFORD L.O.7151
MINING CLAIMS ON CLEAR LAKE ETC. SUBJECT TO WATER RESERVATION TO TOWN OF COBALT.
Surface Rights Withdrawn under Sec. 36, The Mining Act R.S.O. 1990, ORDER NO. W-01/97/OIT.
(Trans Canada Pipeline Right of Way and Buffer Zone particularly 40.25 meters or 132 ft. on either side at centre line of right of way)
NOTICE OF FORESTRY ACTIVITY
THIS TOWNSHIP / AREA FALLS WITHIN THE LATCHFORD MANAGEMENT UNIT
AND MAY BE SUBJECT TO FORESTRY OPERATIONS. THE MNR UNIT FORESTER FOR THIS AREA CAN BE CONTACTED AT:
P.O. BOX 38
LAKESHORE DRIVE
TEMAGAMI, ONT.
P0H 2H0
705-569-3622
THE INFORMATION THAT APPEARS ON THIS MAP HAS BEEN COMPILED FROM VARIOUS SOURCES, AND ACCURACY IS NOT GUARANTEED. THOSE WISHING TO STAKE MINING CLAIMS SHOULD CONSULT WITH THE MINING RECORDER, MINISTRY OF NORTHERN DEVELOPMENT AND MINES, FOR ADDITIONAL INFORMATION ON THE STATUS OF THE LANDS SHOWN HEREON.
geology reference-COBALT
COPY OF THIS MYLAR ARCHIVED NOV 20
BECAUSE CO ARCHIVED ON AUG 29/91 W S NOT V
RESIDENT GEO.
COPY OF THIS MYLAR ARCHIVED AUG 29/91

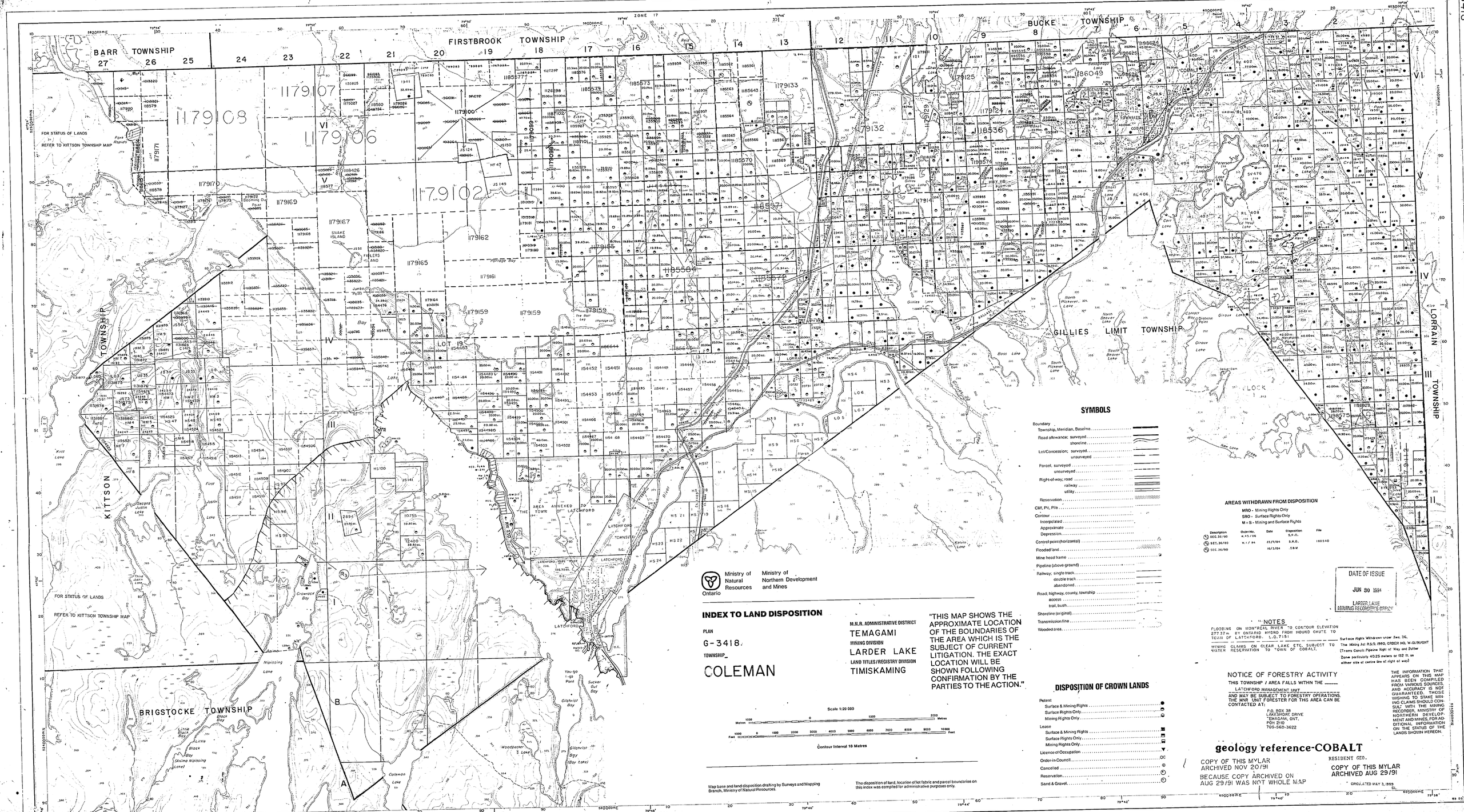
BARR TOWNSHIP
FIRSTBROOK TOWNSHIP
BUCKE TOWNSHIP
GILLIES LIMIT TOWNSHIP
LORRAIN TOWNSHIP
KITTSON TOWNSHIP
BRIGSTOCKE TOWNSHIP
FOR STATUS OF LANDS
REFER TO KITTSON TOWNSHIP MAP
ZONE 17
SYMBOLS
Boundary
Township, Meridian, Baseline
Road allowance: surveyed
shoreline
Lot/Concession: surveyed
unsurveyed
Parcel: surveyed
unsurveyed
Right-of-way: road
railway
utility
Reservation
Cliff, Pit, Pile
Contour
Interpolated
Approximate
Depression
Control point (horizontal)
Flooded land
Mine head frame
Pipeline (above ground)
Railway: single track
double track
abandoned
Road, highway, county, township
access
trail, bush
Shoreline (original)
Transmission line
Wooded area
AREAS WITHDRAWN FROM DISPOSITION
MRO - Mining Rights Only
SRO - Surface Rights Only
M + S - Mining and Surface Rights
Description
Order No.
Date
Disposition
File
SEC. 35/80
N.45/86
S.R.O.
SEC. 36/80
N.1/84
23/7/84
S.R.O.
188540
SEC. 36/80
16/3/84
S.B.M.
DATE OF ISSUE
JUN 30 1994
LARDER LAKE
MINING RECORDER'S OFFICE
NOTES
FLOODING ON MONTREAL RIVER TO CONTOUR ELEVATION 277.37m BY ONTARIO HYDRO FROM HOUND CHUTE TO TOWN OF LATCHFORD. L.O.7151
MINING CLAIMS ON CLEAR LAKE ETC. SUBJECT TO WATER RESERVATION TO TOWN OF COBALT.
Surface Rights Withdrawn under Sec. 36, The Mining Act R.S.O. 1980, ORDER NO. W-01/91/ONT
(Trans Canada Pipeline Right of Way and Buffer Zone particularly 40.25 meters or 132 ft. on either side at centre line of right of way)
Ministry of Natural Resources
Ministry of Northern Development and Mines
Ontario
INDEX TO LAND DISPOSITION
PLAN
G-3418
TOWNSHIP
COLEMAN
M.N.R. ADMINISTRATIVE DISTRICT
TEMAGAMI
MINING DIVISION
LARDER LAKE
LAND TITLES/REGISTRY DIVISION
TIMISKAMING
"THIS MAP SHOWS THE APPROXIMATE LOCATION OF THE BOUNDARIES OF THE AREA WHICH IS THE SUBJECT OF CURRENT LITIGATION. THE EXACT LOCATION WILL BE SHOWN FOLLOWING CONFIRMATION BY THE PARTIES TO THE ACTION."
Scale 1:20 000
Contour Interval 10 Metres
DISPOSITION OF CROWN LANDS
Patent
Surface & Mining Rights
Surface Rights Only
Mining Rights Only
Lease
Surface & Mining Rights
Surface Rights Only
Mining Rights Only
Licence of Occupation
Order-in-Council
Cancelled
Reservation
Sand & Gravel
NOTICE OF FORESTRY ACTIVITY
THIS TOWNSHIP / AREA FALLS WITHIN THE LATCHFORD MANAGEMENT UNIT AND MAY BE SUBJECT TO FORESTRY OPERATIONS. THE MNR UNIT FORESTER FOR THIS AREA CAN BE CONTACTED AT:
P.O. BOX 38
LAKESHORE DRIVE
TEMAGAMI, ONT.
P0H 2H0
705-569-3622
THE INFORMATION THAT APPEARS ON THIS MAP HAS BEEN COMPILED FROM VARIOUS SOURCES, AND ACCURACY IS NOT GUARANTEED. THOSE WISHING TO STAKE MINING CLAIMS SHOULD CONSULT WITH THE MINING RECORDER, MINISTRY OF NORTHERN DEVELOPMENT AND MINES, FOR ADDITIONAL INFORMATION ON THE STATUS OF THE LANDS SHOWN HEREON.
geology reference-COBALT
COPY OF THIS MYLAR ARCHIVED NOV 20/91
BECAUSE COPY ARCHIVED ON AUG 29/91 WAS NOT WHOLE MAP
RESIDENT GEO.
COPY OF THIS MYLAR ARCHIVED AUG 29/91
CIRCULATED MAY 3, 1989
Map base and land disposition drafting by Surveys and Mapping Branch, Ministry of Natural Resources.
The disposition of land, location of lot fabric and parcel boundaries on this index was compiled for administrative purposes only.

BARR TOWNSHIP

FIRSTBROOK TOWNSHIP

BUCKE TOWNSHIP

KITTSON TOWNSHIP

BRIGSTOCKE TOWNSHIP

GILLIES LIMIT TOWNSHIP

LORRAIN TOWNSHIP

BLOCK

LATCHFORD

FOR STATUS OF LANDS REFER TO KITTSON TOWNSHIP MAP

FOR STATUS OF LANDS REFER TO KITTSON TOWNSHIP MAP

Ministry of Natural Resources — Ontario

Ministry of Northern Development and Mines

Archived Sept. 17/96

INDEX TO LAND DISPOSITION

PLAN

G-3418

TOWNSHIP

COLEMAN

M.N.R. ADMINISTRATIVE DISTRICT

TEMAGAMI

MINING DIVISION

LARDER LAKE

LAND TITLES/REGISTRY DIVISION

TIMISKAMING

"THIS MAP SHOWS THE APPROXIMATE LOCATION OF THE BOUNDARIES OF THE AREA WHICH IS THE SUBJECT OF CURRENT LITIGATION. THE EXACT LOCATION WILL BE SHOWN FOLLOWING CONFIRMATION BY THE PARTIES TO THE ACTION."

Scale 1:20 000

Contour Interval 10 Metres

Map base and land disposition drafting by Surveys and Mapping Branch, Ministry of Natural Resources.

The disposition of land, location of lot fabric and parcel boundaries on this index was compiled for administrative purposes only.

SYMBOLS

Boundary
- Township, Meridian, Baseline
- Road allowance; surveyed / shoreline
- Lot/Concession; surveyed / unsurveyed
- Parcel; surveyed / unsurveyed
- Right-of-way; road / railway / utility
- Reservation
- Cliff, Pit, Pile
- Contour / Interpolated / Approximate / Depression
- Control point (horizontal)
- Flooded land
- Mine head frame
- Pipeline (above ground)
- Railway; single track / double track / abandoned
- Road; highway, county, township / access / trail, bush
- Shoreline (original)
- Transmission line
- Wooded area

THIS TOWNSHIP FALLS WITHIN THE TEMAGAMI COMPREHENSIVE PLANING AREA. SPECIAL WORKING CONDITIONS MAY APPLY TO EXPLORATION ACTIVITIES. FOR MORE DETAILS PLEASE CONTACT:
DISTRICT MANAGER,
NORTH BAY DISTRICT
MINISTRY, NATURAL RESOURCES

DISPOSITION OF CROWN LANDS

Patent
- Surface & Mining Rights
- Surface Rights Only
- Mining Rights Only

Lease
- Surface & Mining Rights
- Surface Rights Only
- Mining Rights Only
- Licence of Occupation
- Order-in-Council
- Cancelled
- Reservation
- Sand & Gravel

AREAS WITHDRAWN FROM DISPOSITION

MRO - Mining Rights Only
SRO - Surface Rights Only
M+S - Mining and Surface Rights

Description	Order No.	Date	Disposition	File
SEC 35 1990	W-L-29/96NER	17/09/96	M&S	
SEC. 30 (a)1992			SRO	
SEC 35 1990	W-L-52/96 NER	SEPT 17/96	SRO	FORESTRY AND PIPELINE
	W-L-53/96 NER	SEPT 17/96	M+S	PREVENT ADVERSE INTEREST

W — AREA DEEMED IN NEED OF PROTECTION BY THE CROWN AND WILL REMAIN WITHDRAWN INDEFINITELY.

NOTES

FLOODING ON MONTREAL RIVER TO CONTOUR ELEVATION 277.37m BY ONTARIO HYDRO FROM HOUND CHUTE TO TOWN OF LATCHFORD. L.O. 7151

MINING CLAIMS ON CLEAR LAKE ETC. SUBJECT TO WATER RESERVATION TO TOWN OF COBALT.

Surface Rights Withdrawn under Sec. 36, The Mines Act R.S.O. 1980, ORDER NO. W-08/90NT (Trans Canada Pipeline Right of Way and Buffer Zone particularly 40.25 meters or 132 ft. on either side of centre line of right of way)

NOTICE OF FORESTRY ACTIVITY
THIS TOWNSHIP / AREA FALLS WITHIN THE ____ LATCHFORD MANAGEMENT UNIT
AND MAY BE SUBJECT TO FORESTRY OPERATIONS. THE MNR UNIT FORESTER FOR THIS AREA CAN BE CONTACTED AT:
P.O. BOX 38
LAKESHORE DRIVE
TEMAGAMI, ONT.
P0H 2H0
705-569-3622

THE INFORMATION THAT APPEARS ON THIS MAP HAS BEEN COMPILED FROM VARIOUS SOURCES, AND ACCURACY IS NOT GUARANTEED. THOSE WISHING TO STAKE MINING CLAIMS SHOULD CONSULT WITH THE MINING RECORDER, MINISTRY OF NORTHERN DEVELOPMENT AND MINES, FOR ADDITIONAL INFORMATION ON THE STATUS OF THE LANDS SHOWN HEREON.

geology reference-COBALT
RESIDENT GEO.
COPY OF THIS MYLAR ARCHIVED NOV 20/91
COPY OF THIS MYLAR ARCHIVED AUG 29/91
BECAUSE COPY ARCHIVED ON AUG 29/91 WAS NOT WHITE PRINT
CREATED MAY 3, 1990
ARCHIVED ON JUNE 9/95

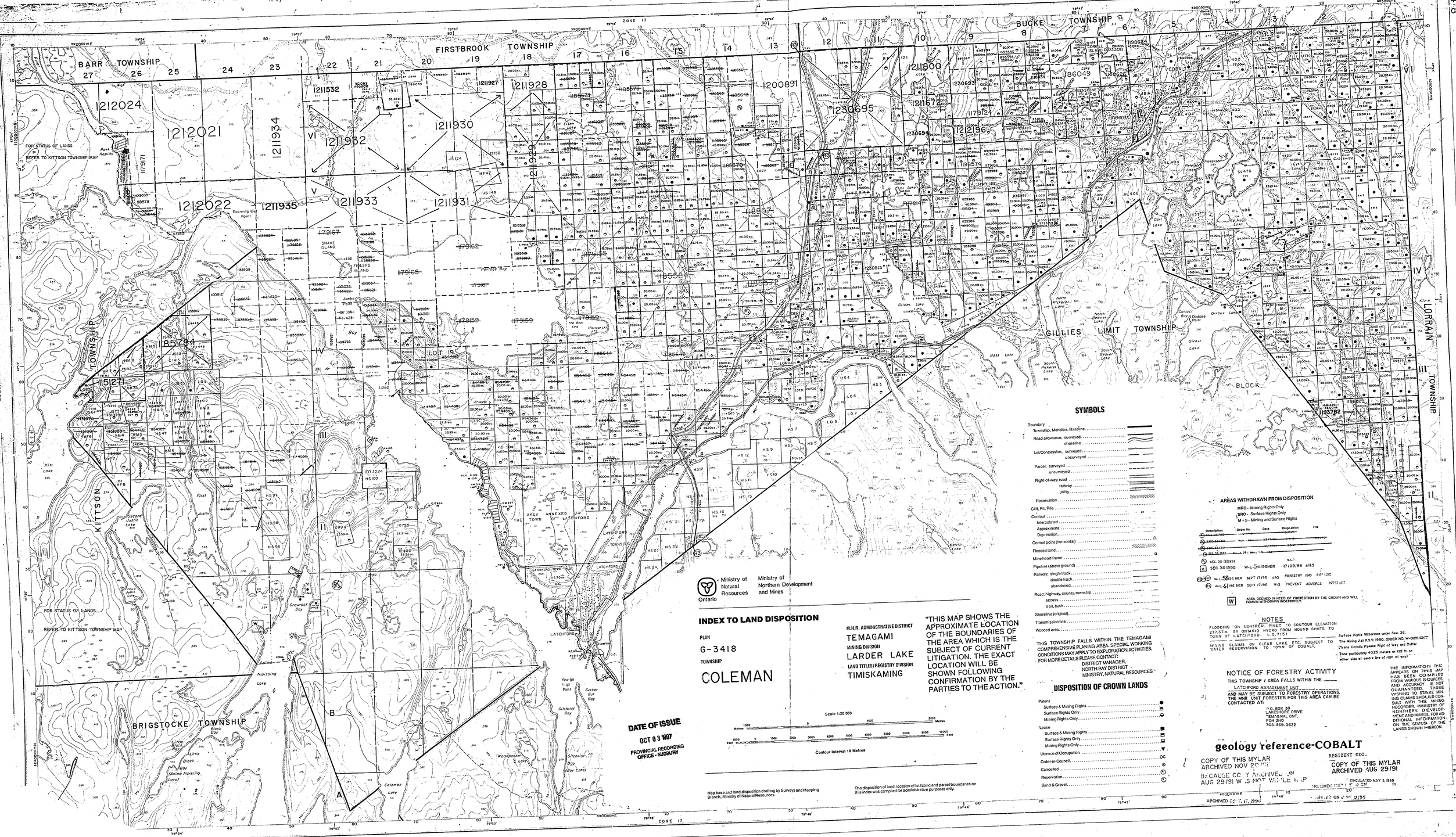
BARR TOWNSHIP
FIRSTBROOK TOWNSHIP
BUCKE TOWNSHIP
KITTSON TOWNSHIP
BRIGSTOCKE TOWNSHIP
GILLIES LIMIT TOWNSHIP
LORRAIN TOWNSHIP
COLEMAN TWP
LATCHFORD
AREA ANNEXED TO THE TOWN OF LATCHFORD
FOR STATUS OF LANDS REFER TO KITTSON TOWNSHIP MAP
FOR STATUS OF LANDS REFER TO KITTSON TOWNSHIP MAP
1212024
1212021
1212022
1211934
1211935
1211932
1211933
1211930
1211931
1211927
1211928
1211929
1211532
1200891
1230695
1211800
1211672
1230693
1230694
1179124
1212196
1151271
1185784
1179171
1179167
1179162
1179165
1179161
1179152
1179159
1185581
1185577
1185573
1185571
1185570
1185569
1185566
1185564
1185546
1185544
1185543
1185541
1185540
1185539
1185538
1185537
1185536
1185535
1185534
1185533
1185532
1185531
1185530
1185529
1185528
1185527
1185526
1185525
1185524
1185523
1185522
1185521
1185520
1185519
1185518
1185517
1185516
1185515
1185514
1185513
1185512
1185511
1185510
1185509
1185508
1185507
1185506
1185505
1185504
1185503
1185502

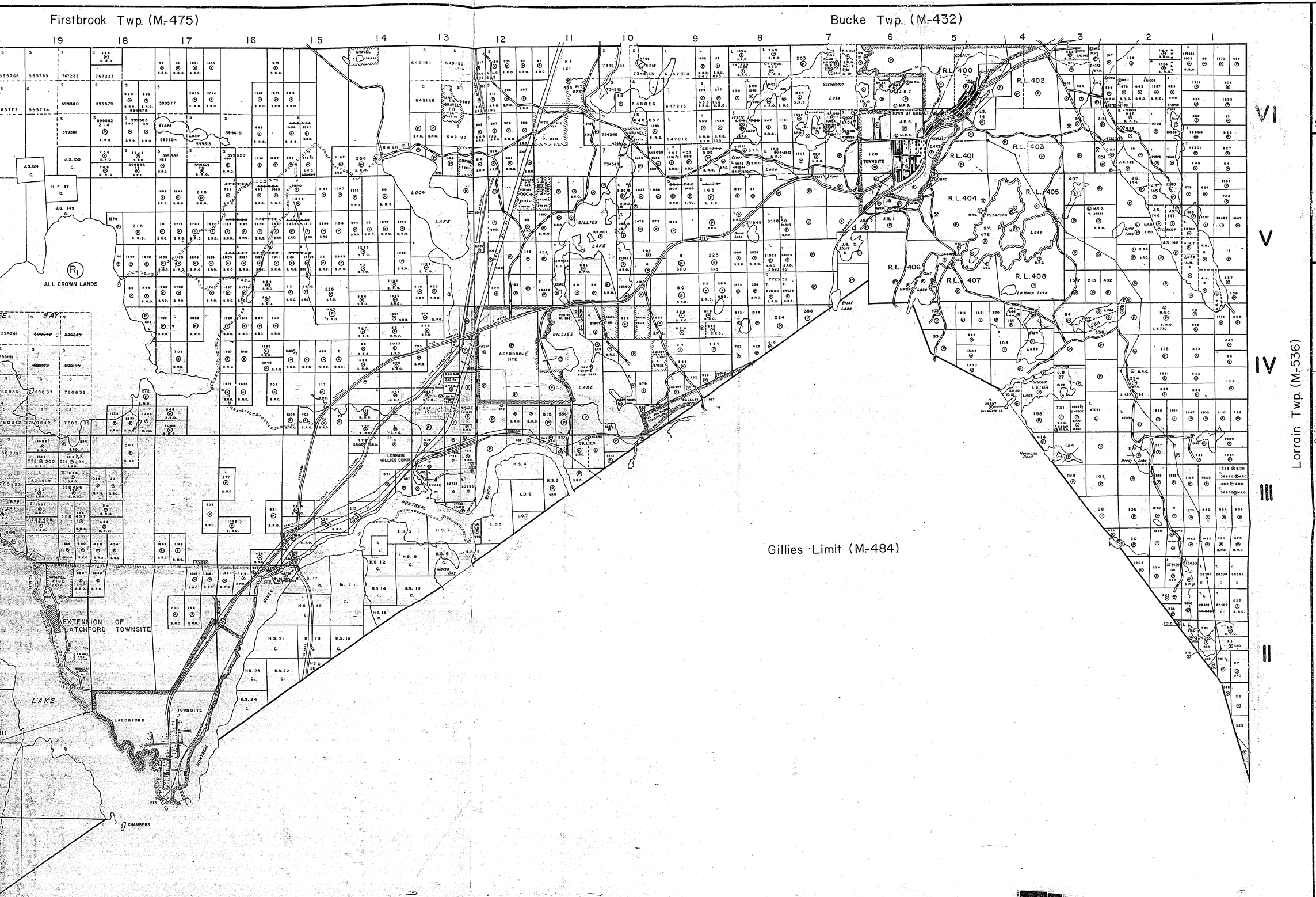

THE TOWNSHIP OF

COLEMAN

DISTRICT OF TIMISKAMING

SUDBURY MINING DIVISION

SCALE: 1-INCH=20 CHAINS

LEGEND

PATENTED LAND	● or P
CROWN LAND SALE	CS
LEASES	L
LOCATED LAND	Loc
LICENSE OF OCCUPATION	L.O.
MINING RIGHTS ONLY	M.R.O.
SURFACE RIGHTS ONLY	S.R.O.
ROADS	
IMPROVED ROADS	
KINGS' HIGHWAYS	
RAILWAYS	
POWER LINES	
MARSH OR MUSKEG	
MINES	
PATENTED S.R.O.	
CANCELLED	C

NOTES

400' surface rights reservation along the shores of all lakes and rivers

L.O. 7151 Covers Flooding Rights on Montreal River to H.E.P.C.

Mining claims on Clear Lake etc. subject to water reservation to the Town of Cobalt, Statutes of Ontario (1917) 7 GeorgeV Chapt. 67

AREAS WITHDRAWN FROM DISPOSITION

M.R.O. – MINING RIGHTS ONLY
S.R.O. – SURFACE RIGHTS ONLY
M.+S. – MINING AND SURFACE RIGHTS

Description	Order No.	Date	Disposition	Expiry
Sec. 36/80	W.2/84	16/5/84	M.O.B.	1983

2/2

PLAN NO. 454

ONTARIO
MINISTRY OF NATURAL RESOURCES
SURVEYS AND MAPPING BRANCH

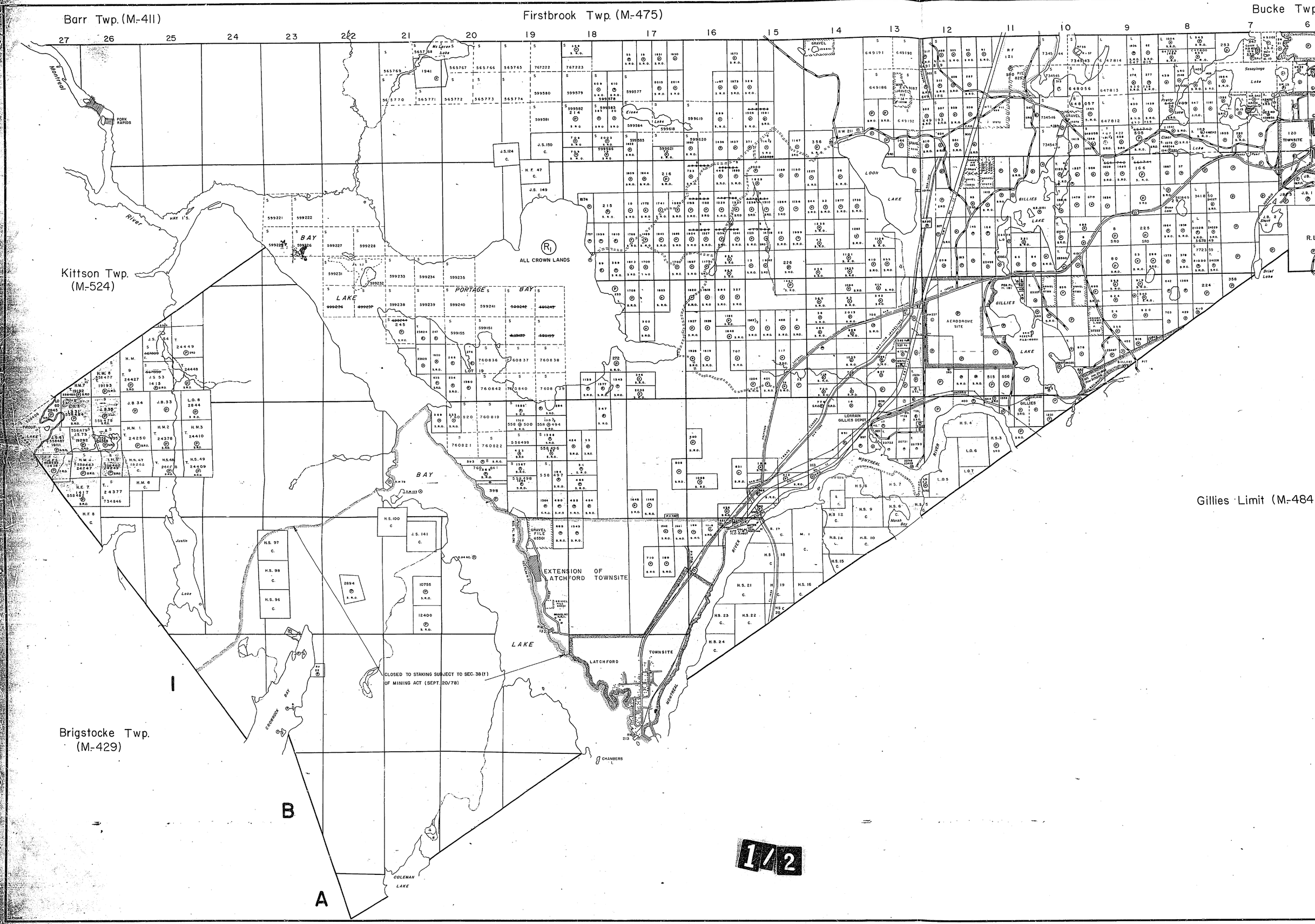

Barr Twp. (M.-411)
Firstbrook Twp. (M.-475)
Bucke Twp
Kittson Twp. (M.-524)
Brigstocke Twp. (M.-429)
Gillies Limit (M.-484
ALL CROWN LANDS
PORTAGE BAY
LAKE
BAY
LOON LAKE
GILLIES LAKE
AERODROME SITE
LORRAIN GILLIES DEPOT
EXTENSION OF LATCHFORD TOWNSITE
LATCHFORD
TOWNSITE
CLOSED TO STAKING SUBJECT TO SEC. 38(1) OF MINING ACT (SEPT. 20/78)
CHAMBERS
COLEMAN LAKE
CROWROCK BAY
Justin Lake
Montreal River
PORK RAPIDS
TROUT LAKE
Brief Lake
Morash Bay
A
B
I
1/2

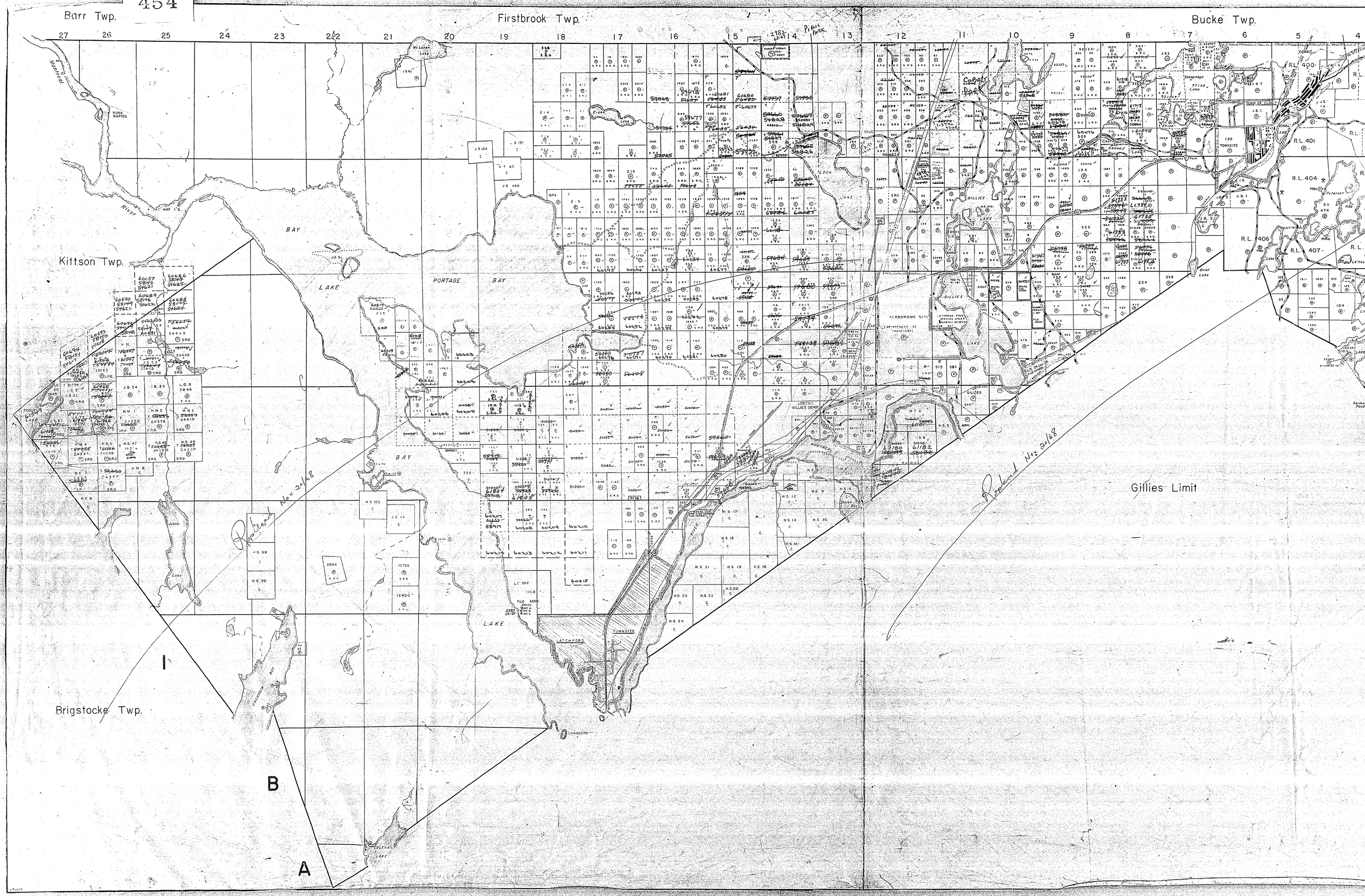
Barr Twp.
Firstbrook Twp.
Bucke Twp.
Kittson Twp.
Brigstocke Twp.
Gillies Limit
BAY
LAKE
PORTAGE
BAY
LAKE
TOWNSITE
LATCHFORD
AERODROME SITE
GILLIES
LAKE
R.L. 400
R.L. 401
R.L. 404
R.L. 406
R.L. 407
I
B
A