339

COOK TWP.

Guibord Twp.

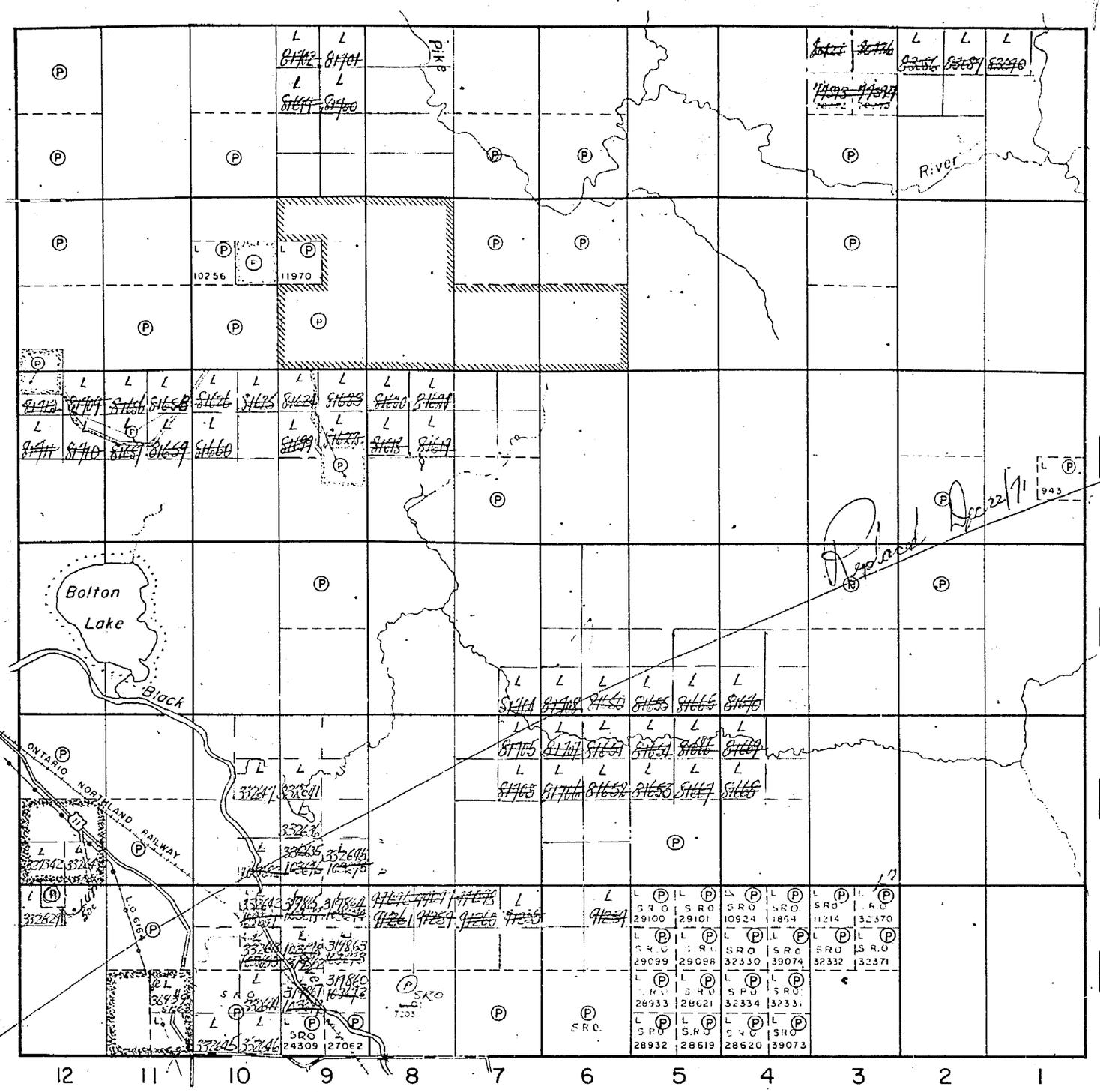

Benoit Twp.

B.D.

THE TOWNSHIP OF

COOK

DISTRICT OF COCHRANE

LARDER LAKE MINING DIVISION

SCALE: 1-INCH= 40 CHAINS

LEGEND

PATENTED LAND	(P)
CROWN LAND SALE	(S) or CS
LEASES	(L)
LOCATED LAND	Loc
LICENSE OF OCCUPATION	L O
MINING RIGHTS ONLY	M.R.C
SURFACE RIGHTS ONLY	S.R.O.
ROADS	
IMPROVED ROADS	
KING'S HIGHWAYS	
RAILWAYS	
POWER LINES	
MARSH OR MUSKEG	
MINES	

NOTES

Area Withdrawn From Staking Under Mg. Act, 5 April 1951 Clause (d) Section 39

Gravel Reserve Shown Thus:

400' Surface rights reservation around all lakes & rivers.

MINING RECORDER
RECEIVED
FEB 18 1963
KIRKLAND LAKE - ONT.

PLAN NO.- M.339

DEPARTMENT OF MINES
—ONTARIO—

Guibord Twp.

Playfair Twp.

Barnet Twp.

Benoit Twp.

VI

V

IV

III

II

I

12 11 10 9 8 7 6 5 4 3 2 1

THE TOWNSHIP OF

COOK

DISTRICT OF COCHRANE

LARDER LAKE MINING DIVISION

SCALE: 1-INCH= 40 CHAINS

LEGEND

PATENTED LAND	(P)
CROWN LAND SALE	(S) or C.S.
LEASES	(L)
LOCATED LAND	Loc.
LICENSE OF OCCUPATION	L.O.
MINING RIGHTS ONLY	M.R.O.
SURFACE RIGHTS ONLY	S.R.O.
ROADS	
IMPROVED ROADS	
KING'S HIGHWAYS	
RAILWAYS	
POWER LINES	
MARSH OR MUSKEG	
MINES	

NOTES

Area Withdrawn From Staking Under Mg. Act, 5 April 1951 Clause (d) Section 39

Gravel Reserve Shown Thus:

400' Surface rights reservation around all lakes & rivers.

Surface Rights Withdrawn under Sec. 36, The Mining Act R.S.O. 1980, ORDER NO. W-01/91/ONT (Trans Canada Pipeline Right of Way and Buffer Zone particularly 40.25 meters or 132 ft. on either side of centre line of right of way)

NOTICE OF FORESTRY ACTIVITY

THIS TOWNSHIP / AREA FALLS WITHIN THE —— WATABEAG MANAGEMENT UNIT

AND MAY BE SUBJECT TO FORESTRY OPERATIONS. THE MNR UNIT FORESTER FOR THIS AREA CAN BE CONTACTED AT: P.O. BOX 129
SWASTIKA, ONT.
P0K 1T0
705-642-3222

THE INFORMATION THAT APPEARS ON THIS MAP HAS BEEN COMPILED FROM VARIOUS SOURCES, AND ACCURACY IS NOT GUARANTEED. THOSE WISHING TO STAKE MINING CLAIMS SHOULD CONSULT WITH THE MINING RECORDER, MINISTRY OF NORTHERN DEVELOPMENT AND MINES, FOR ADDITIONAL INFORMATION ON THE STATUS OF THE LANDS SHOWN HEREON.

DATE OF ISSUE

FEB 0 5 1998

PROVINCIAL RECORDING OFFICE - SUDBURY

PLAN NO.- M.339

ONTARIO

MINISTRY OF NATURAL RESOURCES

SURVEYS AND MAPPING BRANCH

B.D.

COPY OF THIS MYLAR ARCHIVED SEPT 30, 1991
ARCHIVED APR 19, 1994
ARCHIVED ON JUNE 01/95
ARCHIVED JAN 28/97

H-18

Guibord Twp.

Playfair Twp.

Barnet Twp.

Benoit Twp.

VI

V

IV

III

II

I

12 11 10 9 8 7 6 5 4 3 2 1

1198586 1211640 1205877 1205858 1205871 1205870 1205859 1205860 1211875 1211874 1211876 1213928 1213927 1211885 1213884 1213907 1213908 1213909 1213901 1206578 1206577 1213888 1211902 1211901 1202550 1206568

Bolton Lake

Black River

ONTARIO NORTHLAND RAILWAY

CL1295

CL7967

L.U.P.

MTC PIT 3F-33

S.R.O.

THE TOWNSHIP OF

COOK

DISTRICT OF COCHRANE

LARDER LAKE MINING DIVISION

SCALE: 1-INCH= 40 CHAINS

LEGEND

PATENTED LAND	(P)
CROWN LAND SALE	(S) or C.S.
LEASES	(L)
LOCATED LAND	Loc.
LICENSE OF OCCUPATION	L.O.
MINING RIGHTS ONLY	M.R.O.
SURFACE RIGHTS ONLY	S.R.O.
ROADS	
IMPROVED ROADS	
KING'S HIGHWAYS	
RAILWAYS	
POWER LINES	
MARSH OR MUSKEG	
MINES	

NOTES

Area Withdrawn From Staking Under Mg. Act, 5 April 1951 Clause (d) Section 39

Gravel Reserve Shown Thus:

400' Surface rights reservation around all lakes & rivers.

Surface Rights Withdrawn under Sec. 36, The Mining Act R.S.O. 1980, ORDER NO. W-01/91/ONT (Trans Canada Pipeline Right of Way and Buffer Zone particularly 40.25 meters or 132 ft. on either side of centre line of right of way)

NOTICE OF FORESTRY ACTIVITY

THIS TOWNSHIP / AREA FALLS WITHIN THE _____ WATABEAG MANAGEMENT UNIT

AND MAY BE SUBJECT TO FORESTRY OPERATIONS. THE MNR UNIT FORESTER FOR THIS AREA CAN BE CONTACTED AT: P.O. BOX 129
SWASTIKA, ONT.
POK 1TO
705-642-3222

THE INFORMATION THAT APPEARS ON THIS MAP HAS BEEN COMPILED FROM VARIOUS SOURCES, AND ACCURACY IS NOT GUARANTEED. THOSE WISHING TO STAKE MINING CLAIMS SHOULD CONSULT WITH THE MINING RECORDER, MINISTRY OF NORTHERN DEVELOPMENT AND MINES, FOR ADDITIONAL INFORMATION ON THE STATUS OF THE LANDS SHOWN HEREON.

PLAN NO.- M.339

ONTARIO

MINISTRY OF NATURAL RESOURCES

SURVEYS AND MAPPING BRANCH

B.D.

COPY OF THIS MYLAR
ARCHIVED SEPT 30, 1991
ARCHIVED APR. 19, 1994
ARCHIVED ON JUNE 01/95
ARCHIVED JAN 28/97

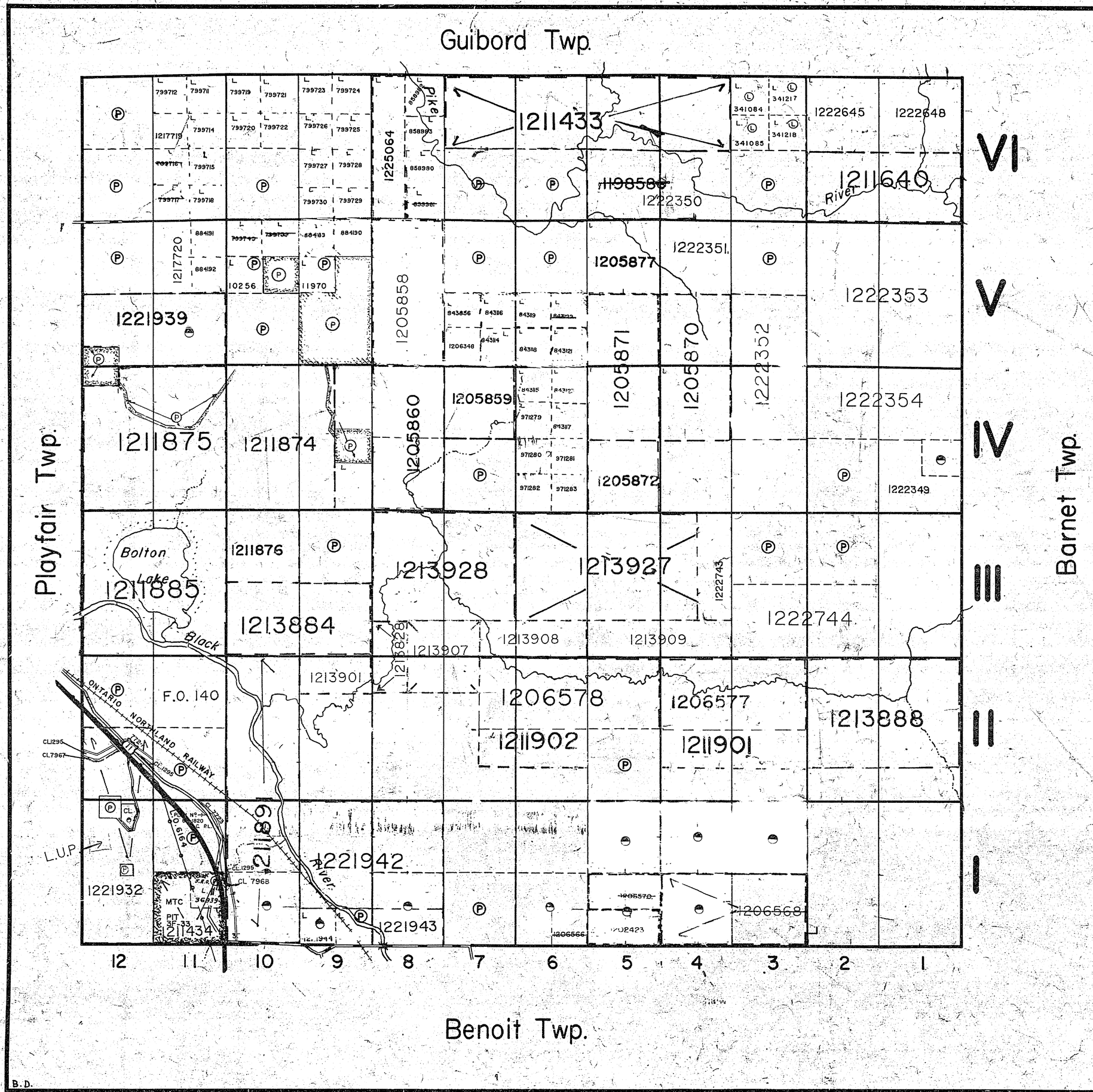

THE TOWNSHIP OF COOK

DISTRICT OF COCHRANE

LARDER LAKE MINING DIVISION

SCALE: 1-INCH= 40 CHAINS

LEGEND

PATENTED LAND	Ⓟ
CROWN LAND SALE	Ⓢ or C.S.
LEASES	Ⓛ
LOCATED LAND	Loc.
LICENSE OF OCCUPATION	L.O.
MINING RIGHTS ONLY	M.R.O.
SURFACE RIGHTS ONLY	S.R.O.
ROADS	
IMPROVED ROADS	
KING'S HIGHWAYS	
RAILWAYS	
POWER LINES	
MARSH OR MUSKEG	
MINES	

NOTES

Area Withdrawn From Staking Under Mg. Act, 5 April 1951 Clause (d) Section 39

Gravel Reserve Shown Thus:

400' Surface rights reservation around all lakes & rivers.

Surface Rights Withdrawn under Sec. 36, The Mining Act R.S.O. 1980, ORDER NO. W-01/91/ONT (Trans Canada Pipeline Right of Way and Buffer Zone particularly 40.25 meters or 132 ft. on either side of centre line of right of way)

NOTICE OF FORESTRY ACTIVITY

THIS TOWNSHIP / AREA FALLS WITHIN THE WATABEAG MANAGEMENT UNIT

AND MAY BE SUBJECT TO FORESTRY OPERATIONS. THE MNR UNIT FORESTER FOR THIS AREA CAN BE CONTACTED AT: P.O. BOX 129
SWASTIKA, ONT.
POK 1TO
705-642-3222

PLAN NO.- M.339

ONTARIO
MINISTRY OF NATURAL RESOURCES
SURVEYS AND MAPPING BRANCH

DATE OF ...
FEB 12 1993
PROVINCIAL RE... OFFICE - SUDBURY

THE INFORMATION THAT APPEARS ON THIS MAP HAS BEEN COMPILED FROM VARIOUS SOURCES, AND ACCURACY IS NOT GUARANTEED. THOSE WISHING TO STAKE MINING CLAIMS SHOULD CONSULT WITH THE MINING RECORDER, MINISTRY OF NORTHERN DEVELOPMENT AND MINES, FOR ADDITIONAL INFORMATION ON THE STATUS OF THE LANDS SHOWN HEREON.

COPY OF THIS MYLAR ARCHIVED SEPT 30, 1991
ARCHIVED APR 19, 1994
ARCHIVED ON JUNE 01/95
ARCHIVED JAN 28/97

#18

339

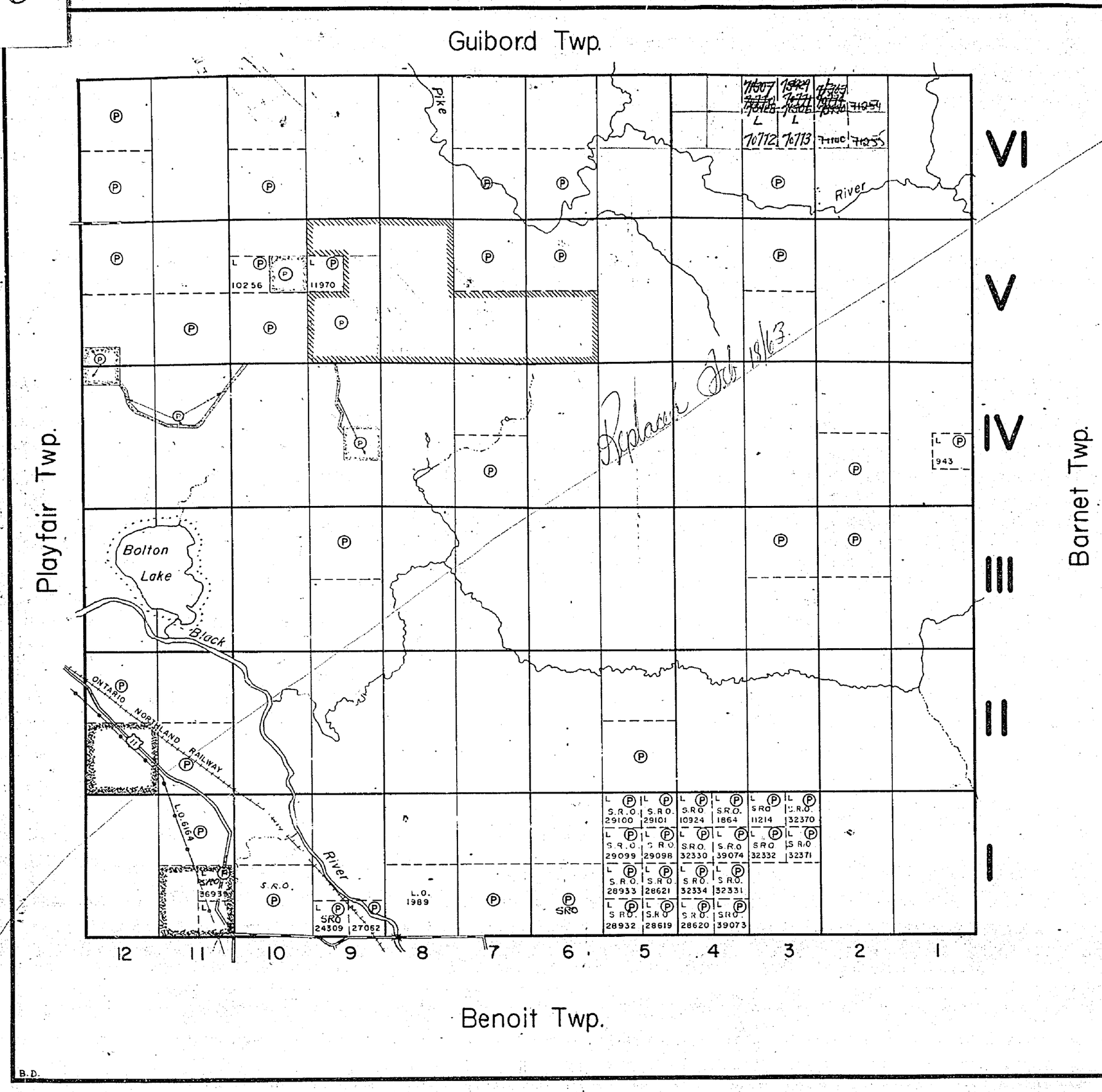

THE TOWNSHIP OF

COOK

DISTRICT OF COCHRANE

LARDER LAKE MINING DIVISION

SCALE: 1-INCH= 40 CHAINS

LEGEND

PATENTED LAND	Ⓟ
CROWN LAND SALE	Ⓢ or C.S.
LEASES	Ⓛ
LOCATED LAND	Loc.
LICENSE OF OCCUPATION	L.O.
MINING RIGHTS ONLY	M.R.O.
SURFACE RIGHTS ONLY	S.R.O.
ROADS	
IMPROVED ROADS	
KING'S HIGHWAYS	
RAILWAYS	
POWER LINES	
MARSH OR MUSKEG	
MINES	

NOTES

Area Withdrawn From Staking Under Mg. Act, 5 April 1951 Clause (d) Section 39

Gravel Reserve Shown Thus:

400' Reserved to Dept. of Lands & Forest Shown Thus:

MINING RECORDER
RECEIVED
FEB 4 1963
SWASTIKA - ONT.

PLAN NO.- M.339

DEPARTMENT OF MINES
—ONTARIO—

B.D.

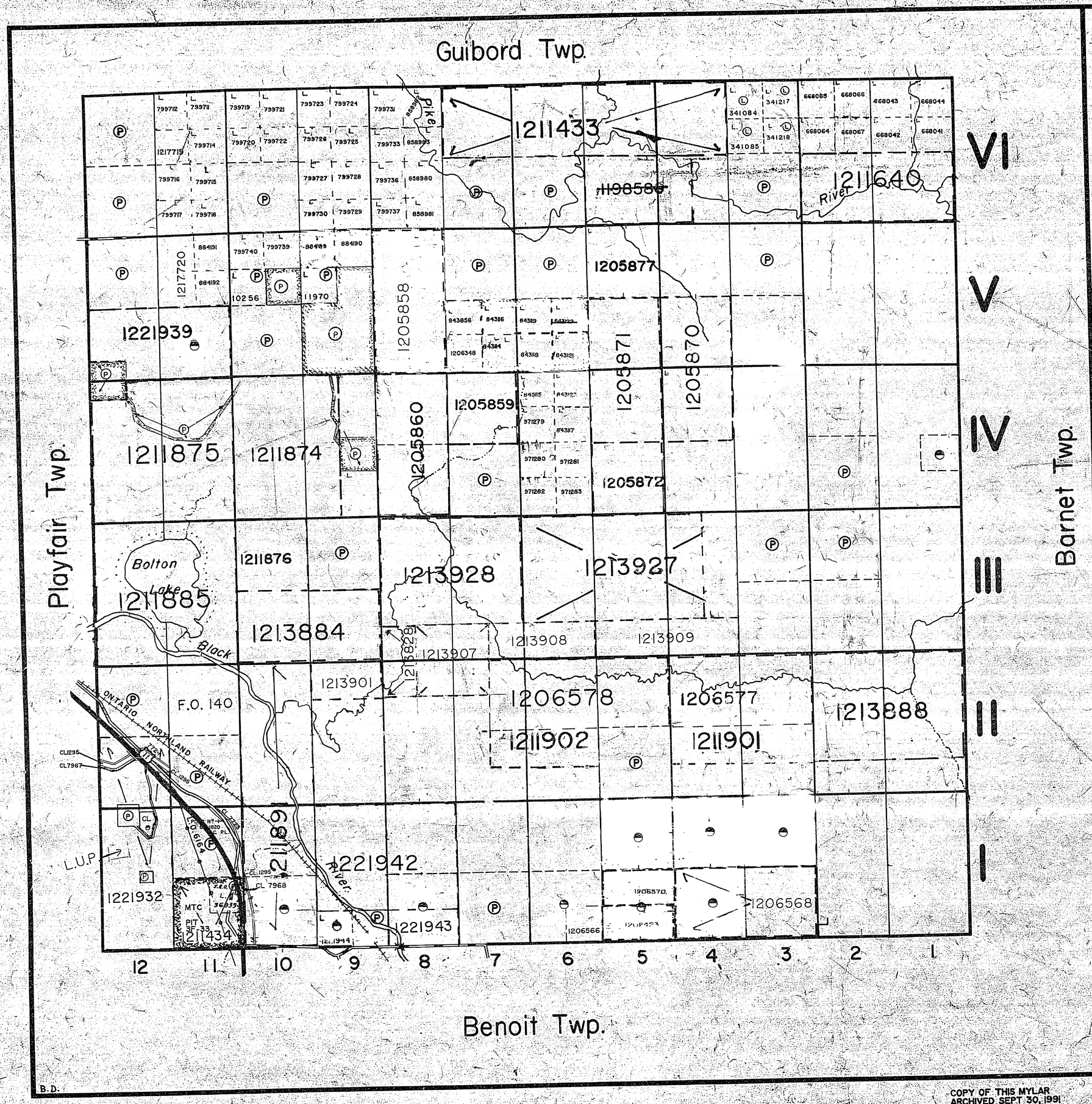

THE TOWNSHIP OF COOK

DISTRICT OF COCHRANE

LARDER LAKE MINING DIVISION

SCALE: 1-INCH = 40 CHAINS

DATE OF ISSUE
OCT 03 1997
PROVINCIAL RECORDING OFFICE - SUDBURY

LEGEND

PATENTED LAND	Ⓟ
CROWN LAND SALE	Ⓢ or C.S.
LEASES	Ⓛ
LOCATED LAND	Loc.
LICENSE OF OCCUPATION	L.O.
MINING RIGHTS ONLY	M.R.O.
SURFACE RIGHTS ONLY	S.R.O.
ROADS	
IMPROVED ROADS	
KING'S HIGHWAYS	
RAILWAYS	
POWER LINES	
MARSH OR MUSKEG	
MINES	

NOTES

Proposed for staking

Area Withdrawn From Staking Under Mg. Act, 5 April 1951 Clause (d) Section 39

Gravel Reserve Shown Thus:

400' Surface rights reservation around all lakes & rivers.

Surface Rights Withdrawn under Sec. 36, The Mining Act R.S.O. 1980, ORDER NO. W-01/91/ONT (Trans Canada Pipeline Right of Way and Buffer Zone particularly 40.25 meters or 132 ft. on either side of centre line of right of way)

THE INFORMATION THAT APPEARS ON THIS MAP HAS BEEN COMPILED FROM VARIOUS SOURCES, AND ACCURACY IS NOT GUARANTEED. THOSE WISHING TO STAKE MINING CLAIMS SHOULD CONSULT WITH THE MINING RECORDER, MINISTRY OF NORTHERN DEVELOPMENT AND MINES, FOR ADDITIONAL INFORMATION ON THE STATUS OF THE LANDS SHOWN HEREON.

NOTICE OF FORESTRY ACTIVITY

THIS TOWNSHIP / AREA FALLS WITHIN THE WATABEAG MANAGEMENT UNIT

AND MAY BE SUBJECT TO FORESTRY OPERATIONS. THE MNR UNIT FORESTER FOR THIS AREA CAN BE CONTACTED AT: P.O. BOX 129
SWASTIKA, ONT.
POK 1TO
705-642-3222

PLAN NO.- M.339

ONTARIO
MINISTRY OF NATURAL RESOURCES
SURVEYS AND MAPPING BRANCH

B.D.

COPY OF THIS MYLAR ARCHIVED SEPT 30, 1991
ARCHIVED APR. 19, 1994
ARCHIVED ON JUNE 01/95
ARCHIVED JAN 28/97

#18

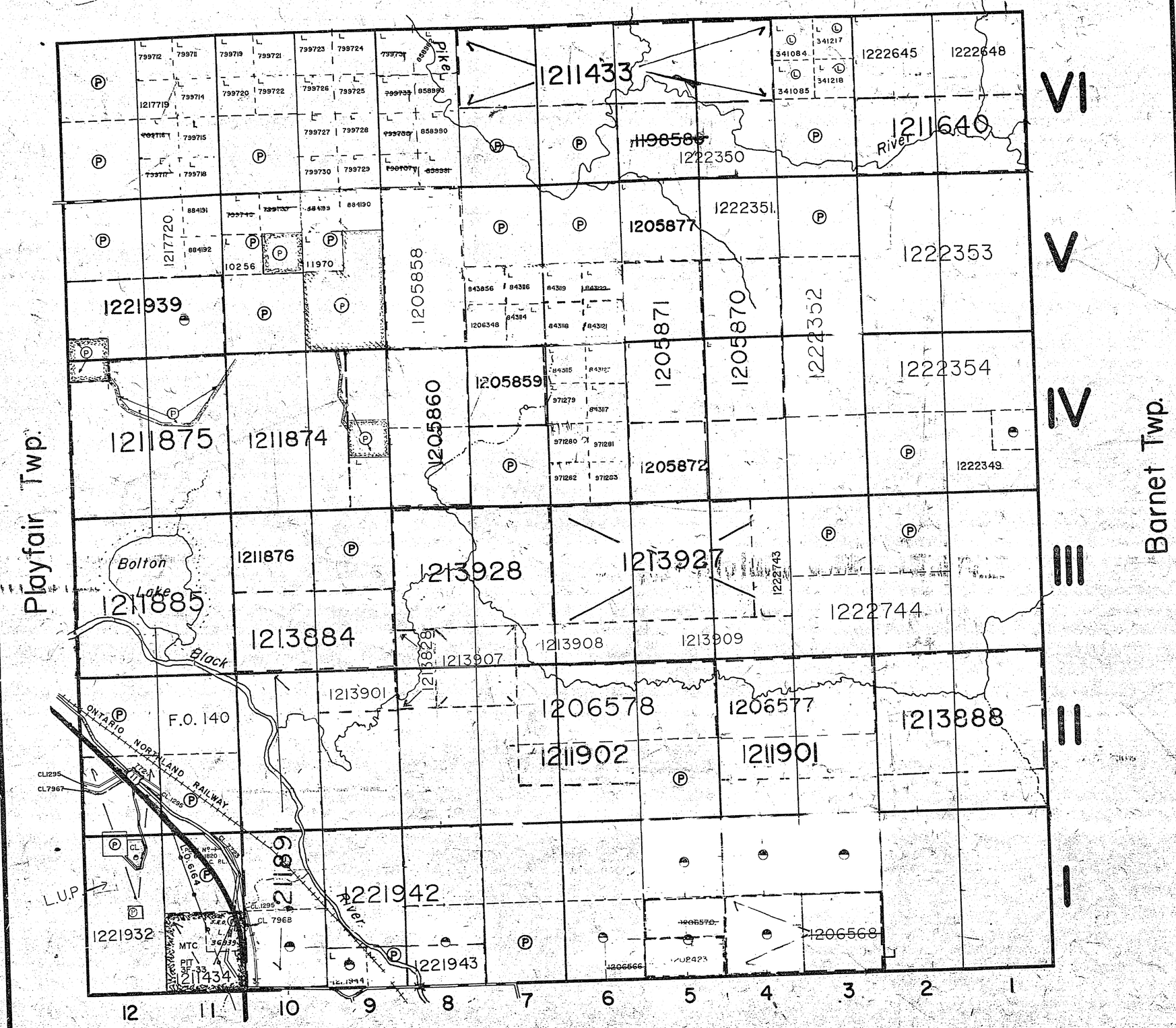

THE TOWNSHIP OF COOK

DISTRICT OF COCHRANE

LARDER LAKE MINING DIVISION

SCALE: 1-INCH= 40 CHAINS

LEGEND

PATENTED LAND	Ⓟ
CROWN LAND SALE	Ⓢ or C.S.
LEASES	Ⓛ
LOCATED LAND	Loc.
LICENSE OF OCCUPATION	L.O.
MINING RIGHTS ONLY	M.R.O.
SURFACE RIGHTS ONLY	S.R.O.
ROADS	
IMPROVED ROADS	
KING'S HIGHWAYS	
RAILWAYS	
POWER LINES	
MARSH OR MUSKEG	
MINES	

NOTES

Area Withdrawn From Staking Under Mg. Act, 5 April 1951 Clause (d) Section 39

Gravel Reserve Shown Thus:

400' Surface rights reservation around all lakes & rivers.

Surface Rights Withdrawn under Sec. 36, The Mining Act R.S.O. 1980, ORDER NO. W-01/91/ONT (Trans Canada Pipeline Right of Way and Buffer Zone particularly 40.25 meters or 132 ft. on either side of centre line of right of way)

NOTICE OF FORESTRY ACTIVITY

THIS TOWNSHIP / AREA FALLS WITHIN THE WATABEAG MANAGEMENT UNIT

AND MAY BE SUBJECT TO FORESTRY OPERATIONS. THE MNR UNIT FORESTER FOR THIS AREA CAN BE CONTACTED AT: P.O. BOX 129
SWASTIKA, ONT.
P0K 1T0
705-642-3222

PLAN NO.- M.339

ONTARIO
MINISTRY OF NATURAL RESOURCES
SURVEYS AND MAPPING BRANCH

DATE OF ISSUE
FEB 0 9 1998
PROVINCIAL RECORDING OFFICE - SUDBURY

THE INFORMATION THAT APPEARS ON THIS MAP HAS BEEN COMPILED FROM VARIOUS SOURCES, AND ACCURACY IS NOT GUARANTEED. THOSE WISHING TO STAKE MINING CLAIMS SHOULD CONSULT WITH THE MINING RECORDER, MINISTRY OF NORTHERN DEVELOPMENT AND MINES, FOR ADDITIONAL INFORMATION ON THE STATUS OF THE LANDS SHOWN HEREON.

B.D.

COPY OF THIS MYLAR
ARCHIVED SEPT 30, 1991
ARCHIVED APR 19, 1994
ARCHIVED ON JUNE 01/95
ARCHIVED JAN 28/97

4-18

Guibord Twp.

Playfair Twp.

Barnet Twp.

Benoit Twp.

THE TOWNSHIP OF COOK

DISTRICT OF COCHRANE

LARDER LAKE MINING DIVISION

SCALE: 1-INCH= 40 CHAINS

LEGEND

PATENTED LAND	(P)
CROWN LAND SALE	(S) or C.S.
LEASES	(L)
LOCATED LAND	Loc.
LICENSE OF OCCUPATION	L.O.
MINING RIGHTS ONLY	M.R.O.
SURFACE RIGHTS ONLY	S.R.O.
ROADS	
IMPROVED ROADS	
KING'S HIGHWAYS	
RAILWAYS	
POWER LINES	
MARSH OR MUSKEG	
MINES	

NOTES

Area Withdrawn From Staking Under Mg. Act, 5 April 1951 Clause (d) Section 39

Gravel Reserve Shown Thus:

400' Surface rights reservation around all lakes & rivers.

Surface Rights Withdrawn under Sec. 36, The Mining Act R.S.O. 1980, ORDER NO. W-01/91/ONT. (Trans Canada Pipeline Right of Way and Buffer Zone particularly 40.25 meters or 132 ft. on either side of centre line of right of way)

NOTICE OF FORESTRY ACTIVITY

THIS TOWNSHIP / AREA FALLS WITHIN THE WATABEAG MANAGEMENT UNIT

AND MAY BE SUBJECT TO FORESTRY OPERATIONS. THE MNR UNIT FORESTER FOR THIS AREA CAN BE CONTACTED AT: P.O. BOX 129
SWASTIKA, ONT.
P0K 1T0
705-642-3222

PLAN NO.- M.339

ONTARIO
MINISTRY OF NATURAL RESOURCES
SURVEYS AND MAPPING BRANCH

B.D.

COPY OF THIS MYLAR ARCHIVED SEPT 30, 1991
ARCHIVED APR 19, 1994
ARCHIVED ON JUNE 01/95
ARCHIVED JAN 28/97

H-18

OCT 01 1997
PROVINCIAL RECORDING OFFICE - SUDBURY

THE INFORMATION THAT APPEARS ON THIS MAP HAS BEEN COMPILED FROM VARIOUS SOURCES AND ACCURACY IS NOT GUARANTEED. THOSE WISHING TO STAKE MINING CLAIMS SHOULD CONSULT WITH THE MINING RECORDER, MINISTRY OF NORTHERN DEVELOPMENT AND MINES, FOR ADDITIONAL INFORMATION ON THE STATUS OF THE LANDS SHOWN HEREON.

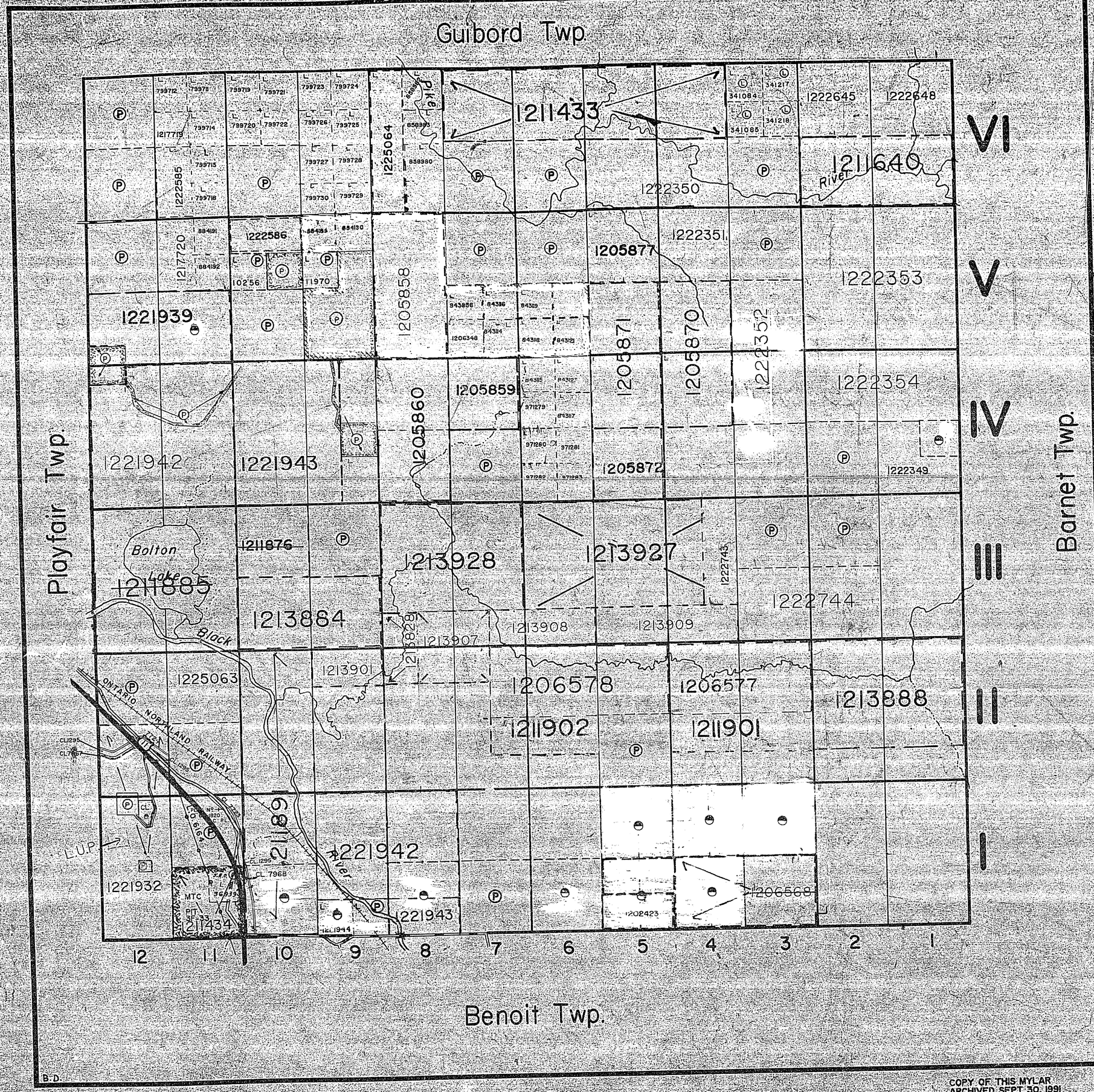

THE TOWNSHIP OF COOK

DISTRICT OF COCHRANE

LARDER LAKE MINING DIVISION

SCALE: 1-INCH= 40 CHAINS

LEGEND

PATENTED LAND	Ⓟ
CROWN LAND SALE	Ⓢ or C.S.
LEASES	Ⓛ
LOCATED LAND	Loc.
LICENSE OF OCCUPATION	L.O.
MINING RIGHTS ONLY	M.R.O.
SURFACE RIGHTS ONLY	S.R.O.
ROADS	
IMPROVED ROADS	
KING'S HIGHWAYS	
RAILWAYS	
POWER LINES	
MARSH OR MUSKEG	
MINES	

NOTES

Area Withdrawn From Staking Under Mg. Act, 5 April 1951 Clause (d) Section 39

Gravel Reserve Shown Thus:

400' Surface rights reservation around all lakes & rivers

DATE OF ISSUE

JUN 04 1998

PROVINCIAL RECORDING OFFICE - SUDBURY

Surface Rights Withdrawn under Sec. 36 The Mining Act R.S.O. 1980, ORDER NO. W-0[illegible] (Trans Canada Pipeline Right of Way and Buffer Zone particularly 40.25 meters or 132 ft. on either side of centre line of right of way)

THE INFORMATION THAT APPEARS ON THIS MAP HAS BEEN COMPILED FROM VARIOUS SOURCES, AND ACCURACY IS NOT GUARANTEED. THOSE WISHING TO STAKE MINING CLAIMS SHOULD CONSULT WITH THE MINING RECORDER, MINISTRY OF NORTHERN DEVELOPMENT AND MINES, FOR ADDITIONAL INFORMATION ON THE STATUS OF THE LANDS SHOWN HEREON.

NOTICE OF FORESTRY ACTIVITY

THIS TOWNSHIP / AREA FALLS WITHIN THE WATABEAG MANAGEMENT UNIT

AND MAY BE SUBJECT TO FORESTRY OPERATIONS. THE MNR. UNIT FORESTER FOR THIS AREA CAN BE CONTACTED AT: P.O. BOX 129
SWASTIKA, ONT.
POK 1T0
705-642-3222

PLAN NO.- M.339

ONTARIO
MINISTRY OF NATURAL RESOURCES
SURVEYS AND MAPPING BRANCH

B.D.

COPY OF THIS MYLAR ARCHIVED SEPT 30, 1991
ARCHIVED APR 19, 1994
ARCHIVED ON JUNE 01/95
ARCHIVED JAN 28/97

#18

339

COOK TOWNSHIP

LARDER LAKE MINING DIVISION
DISTRICT OF COCHRANE
SCALE 40 CHAINS TO 1 INCH



GUIBORD

VI

V

IV

III

II

I

PLAYFAIR

BARNET

NOT OPEN FOR STAKING
UNDER CLAUSE (d) OF SECTION 39
OF THE MINING ACT

Gravel Reserved For Highways Department File 46883.

Gravel Res. S½

YORKSTON Sta.

12 11 10 9 8 7 6 5 4 3 2 1

BENOIT

LEGEND

(X) Brule Gravel Pamel.
ONT. NORTHLAND RY.
HYDRO TRANSMISSION LINE
IMPROVED ROADS
PATENTED LANDS
CROWN LAND SALES

Note. 200' on Surface round certain lakes reserved for Dept of Lands & Forests Shewn coloured yellow hereon

Guibord Twp.

Playfair Twp.

Barnet Twp.

Benoit Twp.

THE TOWNSHIP OF COOK

DISTRICT OF COCHRANE

LARDER LAKE MINING DIVISION

SCALE: 1-INCH= 40 CHAINS

LEGEND

PATENTED LAND	(P)
CROWN LAND SALE	(S) or C.S.
LEASES	(L)
LOCATED LAND	Loc.
LICENSE OF OCCUPATION	L.O.
MINING RIGHTS ONLY	M.R.O.
SURFACE RIGHTS ONLY	(S) S.R.O.
ROADS	
IMPROVED ROADS	
KING'S HIGHWAYS	
RAILWAYS	
POWER LINES	
MARSH OR MUSKEG	
MINES	

NOTES

Area Withdrawn From Staking Under Mg. Act, 5 April 1951 Clause (d) Section 39

Gravel Reserve Shown Thus:

400' Surface rights reservation around all lakes & rivers.

Surface Rights Withdrawn under Sec. 36, The Mining Act R.S.O. 1980, ORDER NO. W-01/91/ONT (Trans Canada Pipeline Right of Way and Buffer Zone particularly 40.25 meters or 132 ft. on either side of centre line of right of way)

NOTICE OF FORESTRY ACTIVITY

THIS TOWNSHIP / AREA FALLS WITHIN THE —— WATABEAG MANAGEMENT UNIT

AND MAY BE SUBJECT TO FORESTRY OPERATIONS. THE MNR UNIT FORESTER FOR THIS AREA CAN BE CONTACTED AT: P.O. BOX 129
SWASTIKA, ONT.
POK 1TO
705-642-3222

THE INFORMATION THAT APPEARS ON THIS MAP HAS BEEN COMPILED FROM VARIOUS SOURCES AND ACCURACY IS NOT GUARANTEED. THOSE WISHING TO STAKE MINING CLAIMS SHOULD CONSULT WITH THE MINING RECORDER, MINISTRY OF NORTHERN DEVELOPMENT AND MINES, FOR ADDITIONAL INFORMATION ON THE STATUS OF THE LANDS SHOWN HEREON.

DATE OF ISSUE

APR 14 1998

PROVINCIAL RECORDING OFFICE - SUDBURY

PLAN NO.- M.339

ONTARIO

MINISTRY OF NATURAL RESOURCES

SURVEYS AND MAPPING BRANCH

B.D.

COPY OF THIS MYLAR ARCHIVED SEPT 30, 1991
ARCHIVED APR 19, 1994
ARCHIVED ON JUNE 01/95
ARCHIVED JAN 28/97

4-18

Guibord Twp.

Playfair Twp.

Barnet Twp.

Benoit Twp.

VI V IV III II I

12 11 10 9 8 7 6 5 4 3 2 1

THE TOWNSHIP OF

COOK

DISTRICT OF COCHRANE

LARDER LAKE MINING DIVISION

SCALE: 1-INCH= 40 CHAINS

LEGEND

PATENTED LAND	(P)
CROWN LAND SALE	(S) or C.S.
LEASES	(L)
LOCATED LAND	Loc.
LICENSE OF OCCUPATION	L.O.
MINING RIGHTS ONLY	M.R.O.
SURFACE RIGHTS ONLY	S.R.O.
ROADS	
IMPROVED ROADS	
KING'S HIGHWAYS	
RAILWAYS	
POWER LINES	
MARSH OR MUSKEG	
MINES	

NOTES

Reopened for staking

Area Withdrawn From Staking Under Mg. Act, 5 April 1951 Clause (d) Section 39

Gravel Reserve Shown Thus:

400' Surface rights reservation around all lakes & rivers.

Surface Rights Withdrawn under Sec. 36, The Mining Act R.S.O. 1980, ORDER NO. W-01/91/ONT (Trans Canada Pipeline Right of Way and Buffer Zone particularly 40.25 meters or 132 ft. on either side of centre line of right of way)

NOTICE OF FORESTRY ACTIVITY

THIS TOWNSHIP / AREA FALLS WITHIN THE WATABEAG MANAGEMENT UNIT

AND MAY BE SUBJECT TO FORESTRY OPERATIONS. THE MNR UNIT FORESTER FOR THIS AREA CAN BE CONTACTED AT: P.O. BOX 129 SWASTIKA, ONT. P0K 1T0 705-642-3222

THE INFORMATION THAT APPEARS ON THIS MAP HAS BEEN COMPILED FROM VARIOUS SOURCES, AND ACCURACY IS NOT GUARANTEED. THOSE WISHING TO STAKE MINING CLAIMS SHOULD CONSULT WITH THE MINING RECORDER, MINISTRY OF NORTHERN DEVELOPMENT AND MINES, FOR ADDITIONAL INFORMATION ON THE STATUS OF THE LANDS SHOWN HEREON.

PLAN NO - M.339

ONTARIO

MINISTRY OF NATURAL RESOURCES

SURVEYS AND MAPPING BRANCH

B.D.

COPY OF THIS MYLAR ARCHIVED SEPT 30, 1991
ARCHIVED APR. 19, 1994
ARCHIVED ON JUNE 01/95
ARCHIVED JAN 28/97

#18

Guibord Twp.

Playfair Twp.

Barnet Twp.

Benoit Twp.

THE TOWNSHIP OF COOK

DISTRICT OF COCHRANE

LARDER LAKE MINING DIVISION

SCALE: 1-INCH= 40 CHAINS

LEGEND

PATENTED LAND	(P)
CROWN LAND SALE	(S) or C.S.
LEASES	(L)
LOCATED LAND	Loc.
LICENSE OF OCCUPATION	L.O.
MINING RIGHTS ONLY	M.R.O.
SURFACE RIGHTS ONLY	S.R.O.
ROADS	
IMPROVED ROADS	
KING'S HIGHWAYS	
RAILWAYS	
POWER LINES	
MARSH OR MUSKEG	
MINES	

NOTES

Area Withdrawn From Staking Under Mg. Act, 5 April 1951 Clause (d) Section 39

Gravel Reserve Shown Thus:

400' Surface rights reservation around all lakes & rivers.

Surface Rights Withdrawn under Sec. 36, The Mining Act R.S.O. 1980, ORDER NO. W-01/91/ONT (Trans Canada Pipeline Right of Way and Buffer Zone particularly 40.25 meters or 132 ft. on either side of centre line of right of way)

NOTICE OF FORESTRY ACTIVITY

THIS TOWNSHIP / AREA FALLS WITHIN THE ____ WATABEAG MANAGEMENT UNIT

AND MAY BE SUBJECT TO FORESTRY OPERATIONS. THE MNR UNIT FORESTER FOR THIS AREA CAN BE CONTACTED AT: P.O. BOX 129
SWASTIKA, ONT.
P0K 1T0
705-642-3222

PLAN NO.- M.339

ONTARIO

MINISTRY OF NATURAL RESOURCES

SURVEYS AND MAPPING BRANCH

THE INFORMATION THAT APPEARS ON THIS MAP HAS BEEN COMPILED FROM VARIOUS SOURCES AND ACCURACY IS NOT GUARANTEED. THOSE WISHING TO STAKE MINING CLAIMS SHOULD CONSULT WITH THE MINING RECORDER, MINISTRY OF NORTHERN DEVELOPMENT AND MINES, FOR ADDITIONAL INFORMATION ON THE STATUS OF THE LANDS SHOWN HEREON.

DATE OF ISSUE
APR 03 1998
PROVINCIAL RECORDING OFFICE - SUDBURY

COPY OF THIS MYLAR ARCHIVED SEPT 30, 1991
ARCHIVED APR 19, 1994
ARCHIVED ON JUNE 01/95
ARCHIVED JAN 28/97

#18

M.339

COOK TWP.

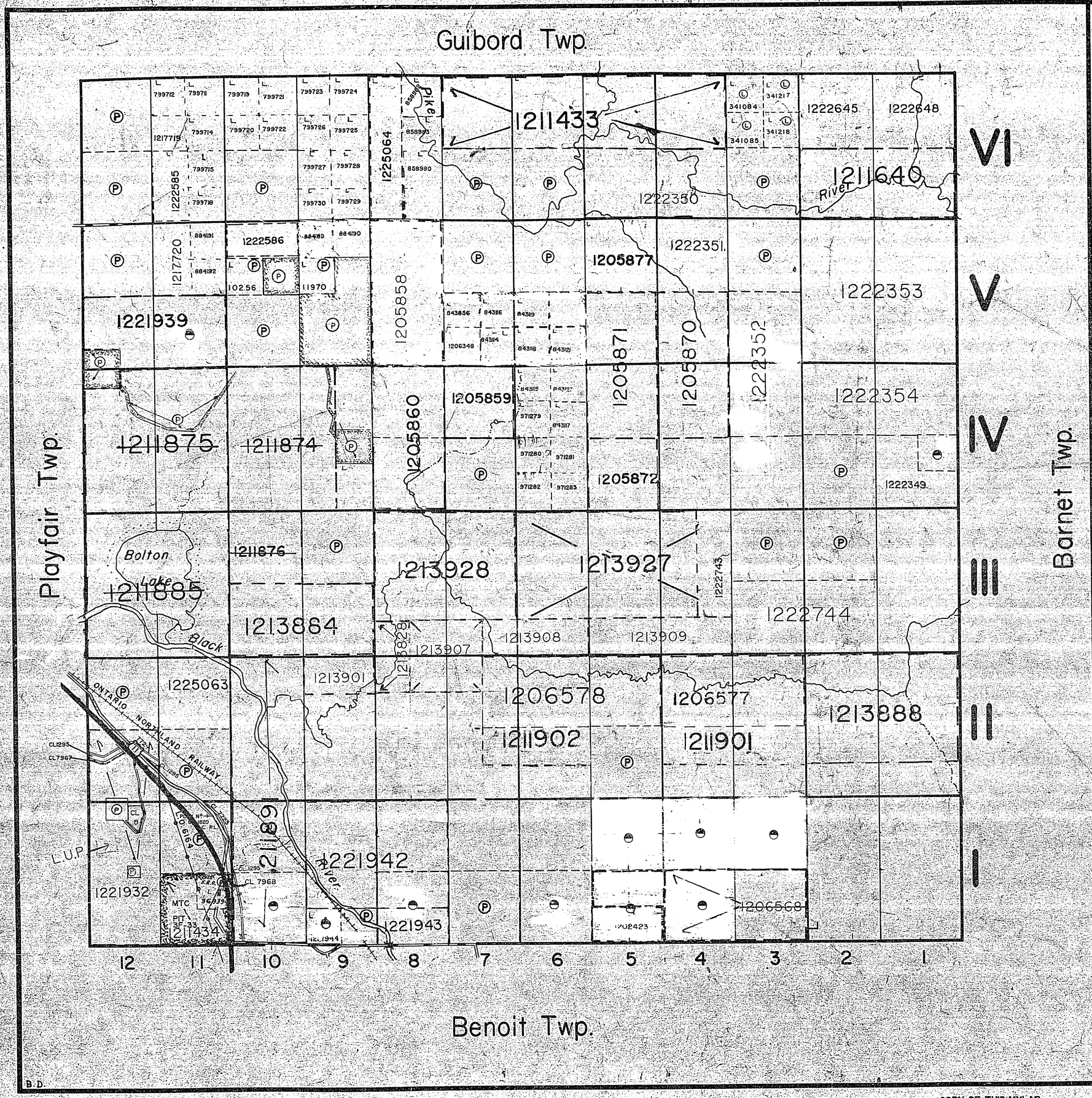

THE TOWNSHIP OF COOK

DISTRICT OF COCHRANE

LARDER LAKE MINING DIVISION

SCALE: 1-INCH= 40 CHAINS

LEGEND

PATENTED LAND	Ⓟ
CROWN LAND SALE	Ⓢ or C.S.
LEASES	Ⓛ
LOCATED LAND	Loc.
LICENSE OF OCCUPATION	L.O.
MINING RIGHTS ONLY	M.R.O.
SURFACE RIGHTS ONLY	S.R.O.
ROADS	
IMPROVED ROADS	
KING'S HIGHWAYS	
RAILWAYS	
POWER LINES	
MARSH OR MUSKEG	
MINES	

DATE OF ISSUE
JUN 03 1998
PROVINCIAL RECORDING OFFICE - SUDBURY

NOTES

Area Withdrawn From Staking Under Mg. Act, 5 April 1951 Clause (d) Section 39

Gravel Reserve Shown Thus:

400' Surface rights reservation around all lakes & rivers.

Surface Rights Withdrawn under Sec. 36, The Mining Act R.S.O. 1980, ORDER NO. W-01/91/ONT (Trans Canada Pipeline Right of Way and Buffer Zone particularly 40.25 meters or 132 ft. on either side of centre line of right of way)

THE INFORMATION THAT APPEARS ON THIS MAP HAS BEEN COMPILED FROM VARIOUS SOURCES AND ACCURACY IS NOT GUARANTEED. THOSE WISHING TO STAKE MINING CLAIMS SHOULD CONSULT WITH THE MINING RECORDER, MINISTRY OF NORTHERN DEVELOPMENT AND MINES, FOR ADDITIONAL INFORMATION ON THE STATUS OF THE LANDS SHOWN HEREON.

NOTICE OF FORESTRY ACTIVITY

THIS TOWNSHIP / AREA FALLS WITHIN THE WATABEAG MANAGEMENT UNIT

AND MAY BE SUBJECT TO FORESTRY OPERATIONS. THE MNR UNIT FORESTER FOR THIS AREA CAN BE CONTACTED AT: P.O. BOX 129
SWASTIKA, ONT.
POK 1TO
705-642-3222

PLAN NO.- M.339

ONTARIO
MINISTRY OF NATURAL RESOURCES
SURVEYS AND MAPPING BRANCH

COPY OF THIS MYLAR ARCHIVED SEPT 30, 1991

COOK Tp.

339

COOK TWP. M.339

COOK

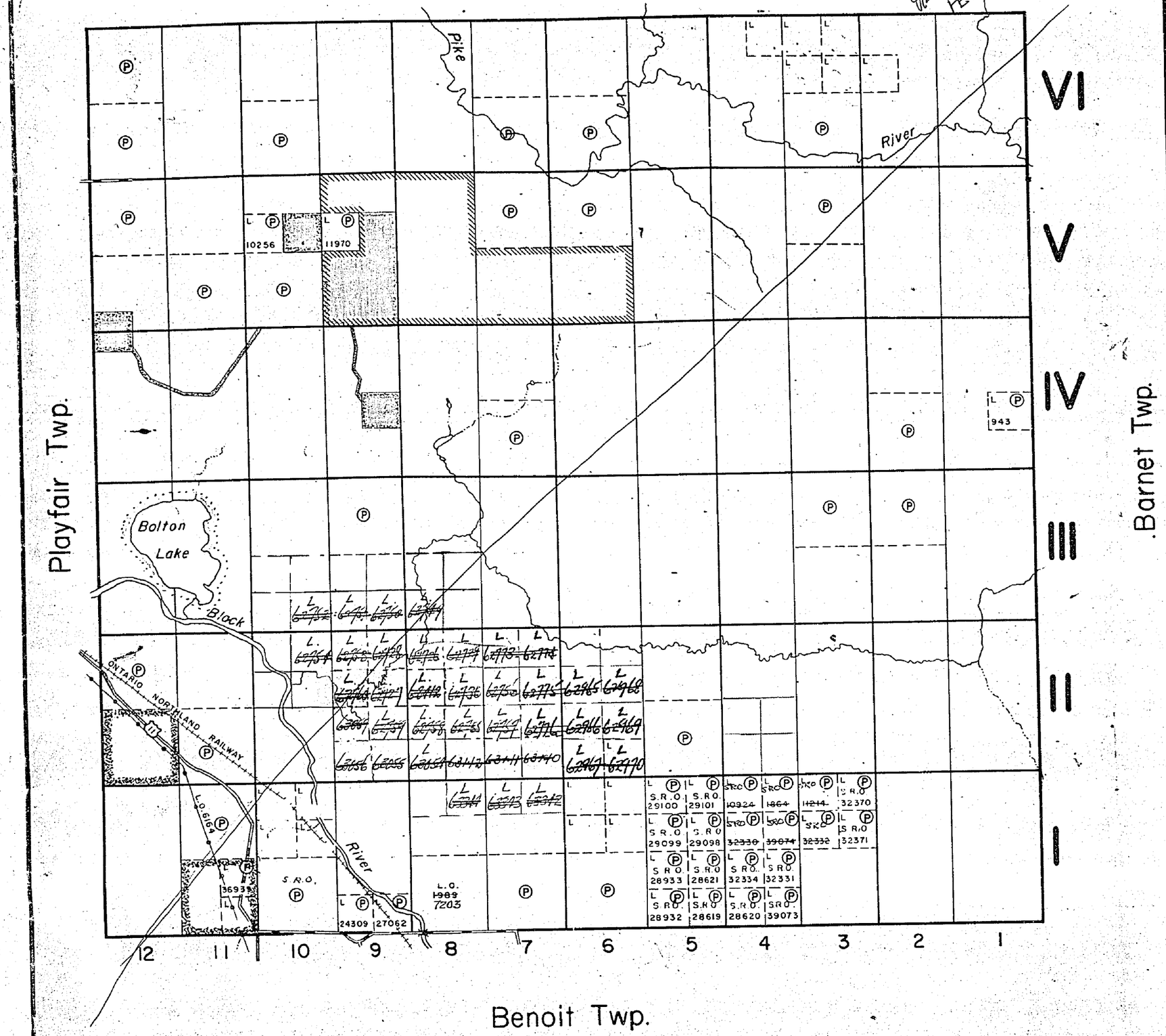

THE TOWNSHIP OF

COOK

DISTRICT OF COCHRANE

LARDER LAKE MINING DIVISION

SCALE: 1-INCH= 40 CHAINS

LEGEND

PATENTED LAND	(P)
CROWN LAND SALE	(S) or C.S.
LEASES	(L)
LOCATED LAND	Loc.
LICENSE OF OCCUPATION	L.O.
MINING RIGHTS ONLY	M.R.O.
SURFACE RIGHTS ONLY	S.R.O.
ROADS	
IMPROVED ROADS	
KING'S HIGHWAYS	
RAILWAYS	
POWER LINES	
MARSH OR MUSKEG	
MINES	

NOTES

Area Withdrawn From Staking Under Mg. Act, 5 April 1951 Clause (d) Section 39

Gravel Reserve Shown Thus:

400' Reserved to Dept. of Lands & Forest Shown Thus:

Land Vested - For Purpose Of R.C.A.F. Station at Ramore
Withdrawn from staking Sec 39 (d)

PLAN NO.- M.339

DEPARTMENT OF MINES
—ONTARIO—

B.D.

Areas in red vested in Government of Dominion of Canada

MINING RECORDER
RECEIVED
JAN 18 1956
SWASTIKA - ONT.

339

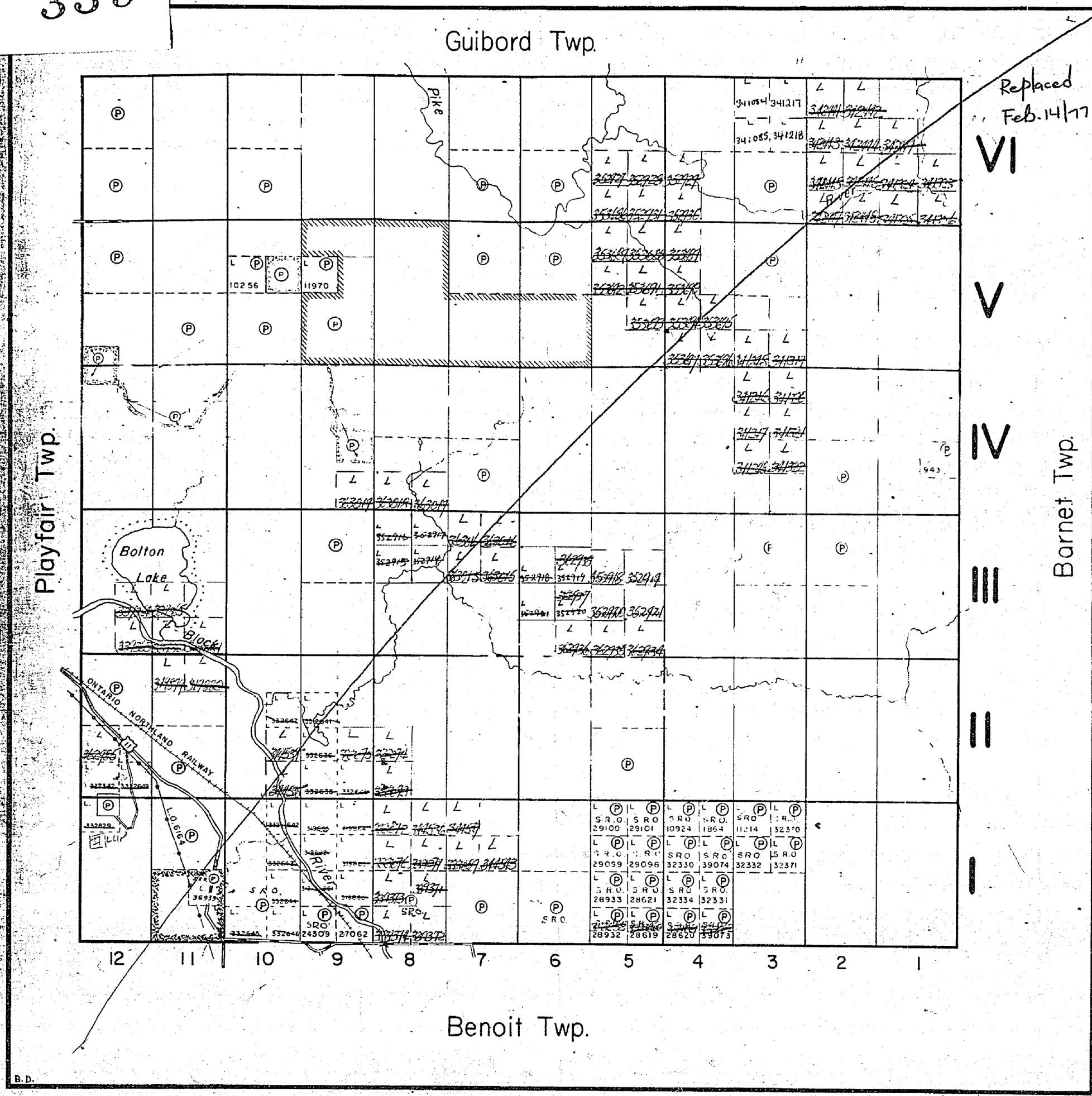

Replaced Feb. 14/77

THE TOWNSHIP OF

COOK

DISTRICT OF COCHRANE

LARDER LAKE MINING DIVISION

SCALE 1-INCH= 40 CHAINS

LEGEND

PATENTED LAND	P
CROWN LAND SALE	C.S
LEASES	L
LOCATED LAND	Loc
LICENSE OF OCCUPATION	L.O
MINING RIGHTS ONLY	M.R.O
SURFACE RIGHTS ONLY	S.R.O
ROADS	
IMPROVED ROADS	
KING'S HIGHWAYS	
RAILWAYS	
POWER LINES	
MARSH OR MUSKEG	
MINES	

NOTES

Area Withdrawn From Staking Under Mg. Act 5 April 195 Clause (d) Section 39

Gravel Reserve Shown Thus.

400' Surface rights reservation around all lakes & rivers.

LARDER LAKE MINING DIV. RECEIVED DEC 22 1971 AM 7 8 9 10 11 12 1 2 3 4 5 6 PM

PLAN NO.- M.339

ONTARIO #18
DEPARTMENT OF MINES
AND NORTHERN AFFAIRS

B.D.

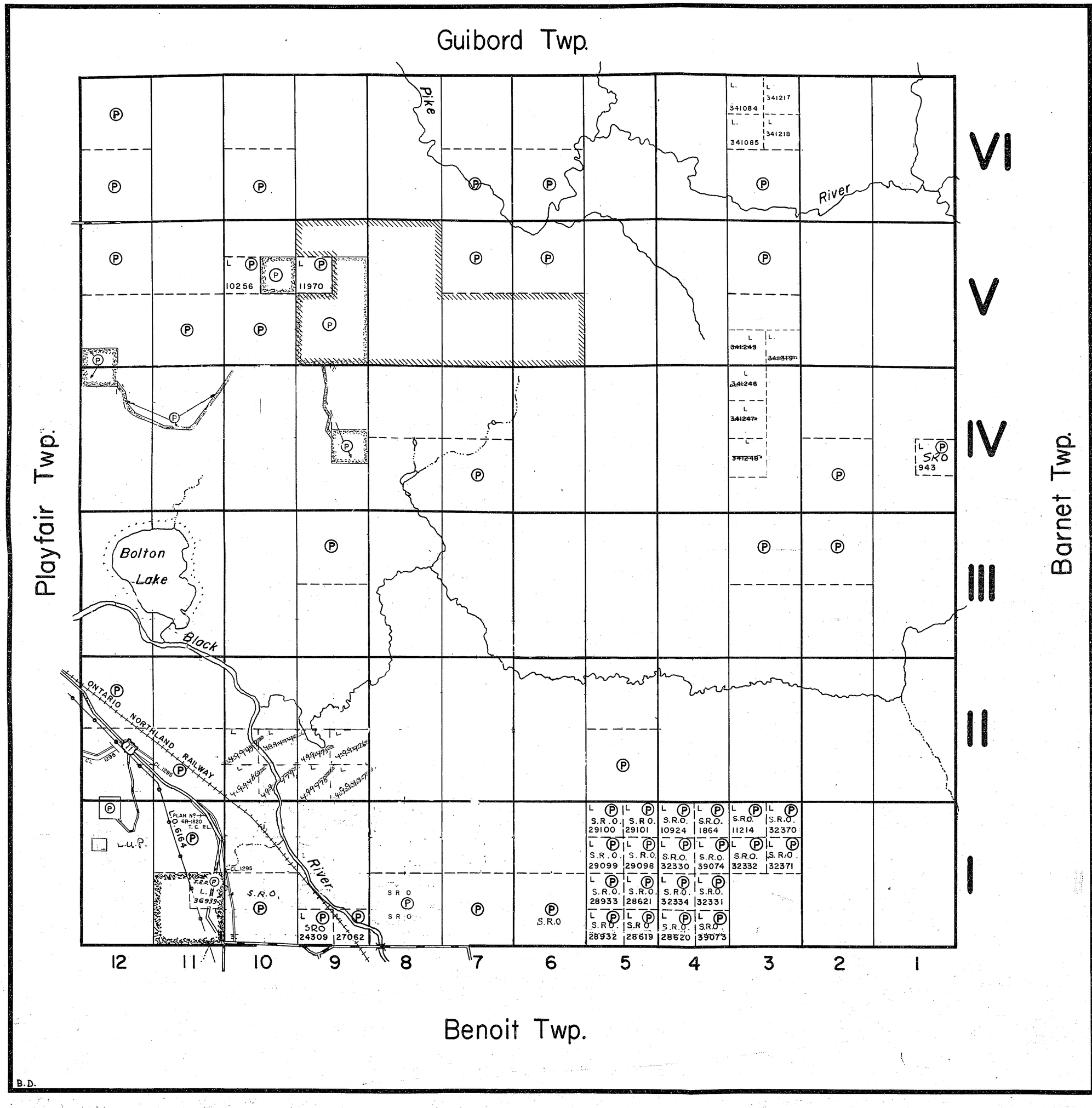

THE TOWNSHIP OF

COOK

DISTRICT OF COCHRANE

LARDER LAKE MINING DIVISION

SCALE: 1-INCH= 40 CHAINS

LEGEND

PATENTED LAND	Ⓟ
CROWN LAND SALE	Ⓢ or C.S.
LEASES	Ⓛ
LOCATED LAND	Loc.
LICENSE OF OCCUPATION	L.O.
MINING RIGHTS ONLY	M.R.O.
SURFACE RIGHTS ONLY	S.R.O.
ROADS	
IMPROVED ROADS	
KING'S HIGHWAYS	
RAILWAYS	
POWER LINES	
MARSH OR MUSKEG	
MINES	

NOTES

Area Withdrawn From Staking Under Mg. Act, 5 April 1951 Clause (d) Section 39

Gravel Reserve Shown Thus:

400' Surface rights reservation around all lakes & rivers.

LARDER LAKE MINING DIV.
RECEIVED
FEB 14 1977
AM 7 8 9 10 11 12 1 2 3 4 5 6 PM

DATE OF ISSUE FEB 11 1977

Rep by Myler
Sept 13/79

#18

PLAN NO.- M.339

ONTARIO
MINISTRY OF NATURAL RESOURCES
SURVEYS AND MAPPING BRANCH

B.D.

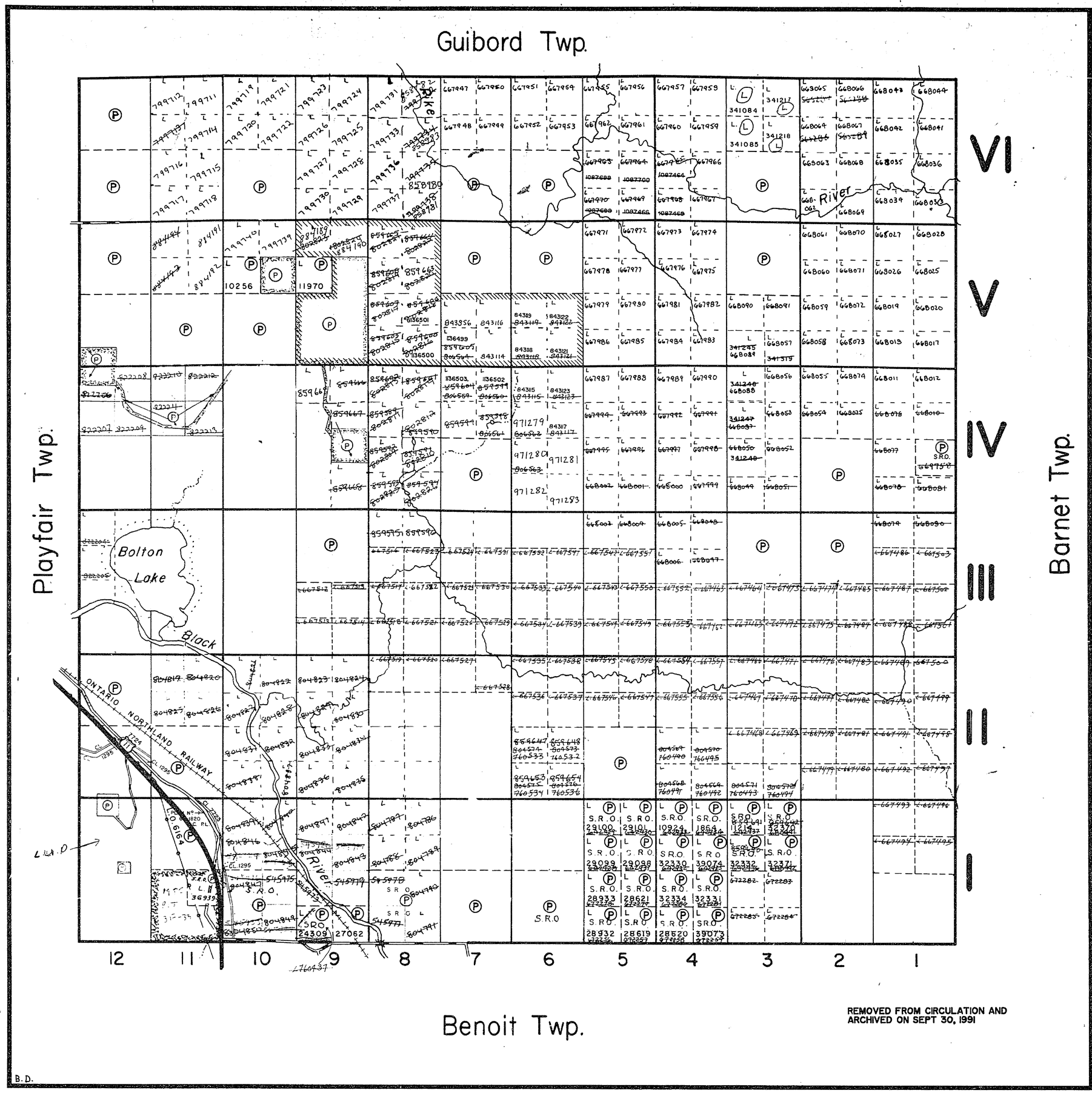

REMOVED FROM CIRCULATION AND ARCHIVED ON SEPT 30, 1991

THE TOWNSHIP OF COOK

DISTRICT OF COCHRANE

LARDER LAKE MINING DIVISION

SCALE: 1-INCH= 40 CHAINS

LEGEND

PATENTED LAND	Ⓟ
CROWN LAND SALE	Ⓢ or C.S.
LEASES	Ⓛ
LOCATED LAND	Loc.
LICENSE OF OCCUPATION	L.O.
MINING RIGHTS ONLY	M.R.O.
SURFACE RIGHTS ONLY	S.R.O.
ROADS	
IMPROVED ROADS	
KING'S HIGHWAYS	
RAILWAYS	
POWER LINES	
MARSH OR MUSKEG	
MINES	

NOTES

Area Withdrawn From Staking Under Mg. Act, 5 April 1951 Clause (d) Section 39

Gravel Reserve Shown Thus:

400' Surface rights reservation around all lakes & rivers.

THE INFORMATION THAT APPEARS ON THIS MAP HAS BEEN COMPILED FROM VARIOUS SOURCES, AND ACCURACY IS NOT GUARANTEED. THOSE WISHING TO STAKE MINING CLAIMS SHOULD CONSULT WITH THE MINING RECORDER, MINISTRY OF NORTHERN DEVELOPMENT AND MINES, FOR ADDITIONAL INFORMATION ON THE STATUS OF THE LANDS SHOWN HEREON.

NOTICE OF FORESTRY ACTIVITY

THIS TOWNSHIP / AREA FALLS WITHIN THE _____ WATABEAG MANAGEMENT UNIT

AND MAY BE SUBJECT TO FORESTRY OPERATIONS. THE MNR UNIT FORESTER FOR THIS AREA CAN BE CONTACTED AT: P.O. BOX 129
SWASTIKA, ONT.
POK ITO
705-642-3222

PLAN NO.- M.339

ONTARIO
MINISTRY OF NATURAL RESOURCES
SURVEYS AND MAPPING BRANCH

B.D.

#18

Guibord Twp.

Playfair Twp.

Barnet Twp.

Benoit Twp.

Bolton Lake

Black River

ONTARIO NORTHLAND RAILWAY

VI

V

IV

III

II

I

12 11 10 9 8 7 6 5 4 3 2 1

1118611 1118609 1118610 1118608

THE TOWNSHIP OF

COOK

DISTRICT OF COCHRANE

LARDER LAKE MINING DIVISION

SCALE: 1-INCH= 40 CHAINS

LEGEND

PATENTED LAND	(P)
CROWN LAND SALE	(S) or C.S.
LEASES	(L)
LOCATED LAND	Loc.
LICENSE OF OCCUPATION	L.O.
MINING RIGHTS ONLY	M.R.O.
SURFACE RIGHTS ONLY	S.R.O.
ROADS	
IMPROVED ROADS	
KING'S HIGHWAYS	
RAILWAYS	
POWER LINES	
MARSH OR MUSKEG	
MINES	

NOTES

Area Withdrawn From Staking Under Mg. Act, 5 April 1951 Clause (d) Section 39

Gravel Reserve Shown Thus:

400' Surface rights reservation around all lakes & rivers.

Surface Rights Withdrawn under Sec. 36, The Mining Act R.S.O. 1980, ORDER NO. W-01/91/ONT (Trans Canada Pipeline Right of Way and Buffer Zone particularly 40.25 meters or 132 ft. on either side of centre line of right of way)

NOTICE OF FORESTRY ACTIVITY

THIS TOWNSHIP / AREA FALLS WITHIN THE _____ WATABEAG MANAGEMENT UNIT

AND MAY BE SUBJECT TO FORESTRY OPERATIONS. THE MNR UNIT FORESTER FOR THIS AREA CAN BE CONTACTED AT: P.O. BOX 129
SWASTIKA, ONT.
P0K 1T0
705-642-3222

THE INFORMATION THAT APPEARS ON THIS MAP HAS BEEN COMPILED FROM VARIOUS SOURCES AND ACCURACY IS NOT GUARANTEED. THOSE WISHING TO STAKE MINING CLAIMS SHOULD CONSULT WITH THE MINING RECORDER, MINISTRY OF NORTHERN DEVELOPMENT AND MINES, FOR ADDITIONAL INFORMATION ON THE STATUS OF THE LANDS SHOWN HEREON.

PLAN NO.- M.339

ONTARIO

MINISTRY OF NATURAL RESOURCES

SURVEYS AND MAPPING BRANCH

B.D.

COPY OF THIS MYLAR ARCHIVED SEPT 30, 1991
ARCHIVED APR. 19, 1994

#18

Guibord Twp.

Playfair Twp.

Barnet Twp.

Benoit Twp.

VI

V

IV

III

12 11 10 9 8 7 6 5 4 3 2 1

Bolton Lake

Black River

ONTARIO NORTHLAND RAILWAY

1198586

1205858

1205859

1205860

1202550

1118611

1118609

1118608

THE TOWNSHIP OF

COOK

DISTRICT OF COCHRANE

LARDER LAKE MINING DIVISION

SCALE: 1-INCH= 40 CHAINS

DATE OF ISSUE
JUN 2 1995
LARDER LAKE
MINING RECORDER'S OFFICE

LEGEND

PATENTED LAND	(P)
CROWN LAND SALE	(S) or C.S.
LEASES	(L)
LOCATED LAND	Loc.
LICENSE OF OCCUPATION	L.O.
MINING RIGHTS ONLY	M.R.O.
SURFACE RIGHTS ONLY	S.R.O.
ROADS	
IMPROVED ROADS	
KING'S HIGHWAYS	
RAILWAYS	
POWER LINES	
MARSH OR MUSKEG	
MINES	

NOTES

Area Withdrawn From Staking Under Mg. Act, 5 April 1951 Clause (d) Section 39

Gravel Reserve Shown Thus:

400' Surface rights reservation around all lakes & rivers.

Surface Rights Withdrawn under Sec. 36,
The Mining Act R.S.O. 1980, ORDER NO. W-01/91/ONT
(Trans Canada Pipeline Right of Way and Buffer
Zone particularly 40.25 meters or 132 ft. on
either side of centre line of right of way)

NOTICE OF FORESTRY ACTIVITY

THIS TOWNSHIP / AREA FALLS WITHIN THE _____ WATABEAG MANAGEMENT UNIT

AND MAY BE SUBJECT TO FORESTRY OPERATIONS. THE MNR UNIT FORESTER FOR THIS AREA CAN BE CONTACTED AT: P.O. BOX 129
SWASTIKA, ONT.
P0K 1T0
705-642-3222

DATE OF ISSUE
MAY 31 1995
LARDER LAKE
MINING RECORDER'S OFFICE

PLAN NO.- M.339

ONTARIO

MINISTRY OF NATURAL RESOURCES

SURVEYS AND MAPPING BRANCH

THE INFORMATION THAT APPEARS ON THIS MAP HAS BEEN COMPILED FROM VARIOUS SOURCES AND ACCURACY IS NOT GUARANTEED. THOSE WISHING TO STAKE MINING CLAIMS SHOULD CONSULT WITH THE MINING RECORDER, MINISTRY OF NORTHERN DEVELOPMENT AND MINES, FOR ADDITIONAL INFORMATION ON THE STATUS OF THE LANDS SHOWN HEREON.

B.D.

COPY OF THIS MYLAR
ARCHIVED SEPT 30, 1991
ARCHIVED APR. 19, 1994

#18