271

Byers Twp. (M.265)

Fortune Twp. (M.813)

Robb Twp. (M.309)

Enid Twp. (M.788)

Massey Twp. (M.296)

THE TOWNSHIP OF

CÔTÉ

DISTRICT OF COCHRANE

PORCUPINE MINING DIVISION

SCALE: 1-INCH — 40 CHAINS

LEGEND

PATENTED LAND	P
CROWN LAND SALE	C.S.
LEASES	L
LOCATED LAND	Loc.
LICENSE OF OCCUPATION	L.O.
MINING RIGHTS ONLY	M.R.O.
SURFACE RIGHTS ONLY	S.R.O.
ROADS	
IMPROVED ROADS	
KING'S HIGHWAYS	
RAILWAYS	
POWER LINES	
MARSH OR MUSKEG	
MINES	
CANCELLED	C.

NOTES

400' Surface Rights Reservation around all lakes and rivers.

MINING RECORDER
RECEIVED
NOV 23 1963
PORCUPINE MINING DIVISION

PLAN NO. M-271

DEPARTMENT OF MINES
— ONTARIO —

271

Byers Twp. (M.265)

Fortune Twp. (M.813)

Enid Twp. (M.788)

Robb Twp. (M.309)

Massey Twp. (M.296)

THE TOWNSHIP OF

CÔTÉ

DISTRICT OF COCHRANE

PORCUPINE MINING DIVISION

SCALE: 1-INCH = 40 CHAINS

LEGEND

PATENTED LAND	P
CROWN LAND SALE	C.S.
LEASES	L
LOCATED LAND	Loc.
LICENSE OF OCCUPATION	L.O.
MINING RIGHTS ONLY	M.R.O.
SURFACE RIGHTS ONLY	S.R.O.
ROADS	
IMPROVED ROADS	
KING'S HIGHWAYS	11
RAILWAYS	
POWER LINES	
MARSH OR MUSKEG	
MINES	
CANCELLED	C.

NOTES

400' Surface Rights Reservation around all lakes and rivers.

DATE OF ISSUE
JUN 12 1964

PLAN NO. M-271

DEPARTMENT OF MINES
ONTARIO

271



THE TOWNSHIP OF

CÔTÉ

DISTRICT OF COCHRANE

PORCUPINE MINING DIVISION

SCALE: 1-INCH = 40 CHAINS

LEGEND

PATENTED LAND	Ⓟ
CROWN LAND SALE	C.S.
LEASES	Ⓛ
LOCATED LAND	Loc.
LICENSE OF OCCUPATION	L.O.
MINING RIGHTS ONLY	M.R.O.
SURFACE RIGHTS ONLY	S.R.O.
ROADS	
IMPROVED ROADS	
KING'S HIGHWAYS	
RAILWAYS	
POWER LINES	
MARSH OR MUSKEG	
MINES	
CANCELLED	C

NOTES

400' Surface Rights Reservation around all lakes and rivers.

PORCUPINE MINING DIV. RECEIVED AUG 5 1965

PLAN NO. M-271

DEPARTMENT OF MINES

— ONTARIO —

THE TOWNSHIP OF

CÔTÉ

DISTRICT OF COCHRANE

PORCUPINE MINING DIVISION

SCALE: 1-INCH = 40 CHAINS

Byers Twp. (M.265)

Fortune Twp. (M.813)

Enid Twp. (M.788)

Robb Twp. (M.309)

Massey Twp. (M.296)

1227880

1227866

1227868

1227867

1227871

1227872

1227870

1204114

1212930

15 UNITS

1228581

443423 443422 443421 443420 443407 443406 443405 443404

443419 443418 443417 443416 443403 443402 443401 443400

443415 443414 443413 443412 443399 443398 443397 443396

443411 443410 443409 443408 443395 443394 443393 443392

P 37784 | P 37778 | P L 37777

P L 37787 | P 37781 | P 37779 | P L 37785

P 37782 | P L 37780 | P 37786 L

P 37783 L

5M. 4M. 3M. 2M. 1M.

Creek

River

Winter Lake

West Commando Lake

Massey

Komiskotia Creek

Enid

Little Massey Lake

2nd BASE LINE surveyed in 1905 by O.L.S. A.NIVEN

23M. 22M. 21M. 20M. 19M.

LEGEND

PATENTED LAND	Ⓟ
CROWN LAND SALE	C.S.
LEASES	Ⓛ
LOCATED LAND	Loc.
LICENSE OF OCCUPATION	L.O.
MINING RIGHTS ONLY	M.R.O.
SURFACE RIGHTS ONLY	S.R.O.
ROADS	
IMPROVED ROADS	
KING'S HIGHWAYS	
RAILWAYS	
POWER LINES	
MARSH OR MUSKEG	
MINES	
CANCELLED	C.

NOTES

400' Surface Rights Reservation along the shores of all lakes and rivers

THE INFORMATION THAT APPEARS ON THIS MAP HAS BEEN COMPILED FROM VARIOUS SOURCES, AND ACCURACY IS NOT GUARANTEED. THOSE WISHING TO STAKE MINING CLAIMS SHOULD CONSULT WITH THE MINING RECORDER, MINISTRY OF NORTHERN DEVELOPMENT AND MINES, FOR ADDITIONAL INFORMATION ON THE STATUS OF THE LANDS SHOWN HEREON.

Rec. Oct 15/24

PLAN NO. M-271

ONTARIO

MINISTRY OF NATURAL RESOURCES

SURVEYS AND MAPPING BRANCH

Karl K.

271

Byers Twp. (M.265)

Fortune Twp. (M.813)

Robb Twp (M.309)

Enid Twp. (M.788)

Massey Twp (M.296)

THE TOWNSHIP OF

CÔTÉ

DISTRICT OF COCHRANE

PORCUPINE MINING DIVISION

SCALE: 1-INCH = 40 CHAINS

LEGEND

PATENTED LAND	P
CROWN LAND SALE	C.S.
LEASES	L
LOCATED LAND	Loc
LICENSE OF OCCUPATION	L.O.
MINING RIGHTS ONLY	M.R.O.
SURFACE RIGHTS ONLY	S.R.O.
ROADS	
IMPROVED ROADS	
KING'S HIGHWAYS	
RAILWAYS	
POWER LINES	
MARSH OR MUSKEG	
MINES	
CANCELLED	C.

NOTES

400' Surface Rights Reservation around all lakes and rivers.

MINING RECORDER
RECEIVED
NOV 22 1963
PORCUPINE MINING DIVISION

PLAN NO M-271

DEPARTMENT OF MINES
— ONTARIO —

271

Byers Twp. (M.265)

Fortune Twp. (M.813)

Robb Twp. (M.309)

Enid Twp. (M.788)

Massey Twp. (M.296)

THE TOWNSHIP OF

CÔTÉ

DISTRICT OF COCHRANE

PORCUPINE MINING DIVISION

SCALE: 1-INCH = 40 CHAINS

LEGEND

PATENTED LAND	Ⓟ
CROWN LAND SALE	C.S
LEASES	Ⓛ
LOCATED LAND	Loc
LICENSE OF OCCUPATION	L.O.
MINING RIGHTS ONLY	M.R.O.
SURFACE RIGHTS ONLY	S.R.O.
ROADS	
IMPROVED ROADS	
KING'S HIGHWAYS	
RAILWAYS	
POWER LINES	
MARSH OR MUSKEG	
MINES	
CANCELLED	C

NOTES

400' Surface Rights Reservation around all lakes and rivers.

DATE OF ISSUE
JUN 12 1964

PLAN NO M-271

DEPARTMENT OF MINES
— ONTARIO —


271
TOWNSHIP OF
CÔTÉ
DISTRICT OF COCHRANE.
PORCUPINE MINING DIVISION.
SCALE, 40 CHAINS TO AN INCH.
BYERS TWP.
SUDBURY MINING DIVISION.
ROBB TWP.
MASSEY TWP.
NORTH
S.
E.
W.
5M
4M
3M
2M
1M
22M
21M
20M
19M
Reserved File 425
Line Fence 23 M Niven 1906

Byers Twp. (M.265)

Fortune Twp. (M.813)

Robb Twp. (M.309)

Enid Twp. (M.788)

Massey Twp. (M.296)

5M. 4M. 3M. 2M. 1M.

23M. 22M. 21M. 20M. 19M.

2nd BASE LINE surveyed in 1905 by O.L.S. A. NIVEN

Creek

Enid

River

Winter Lake

West Commando Lake

Massey

Kamiskotia

Creek

R.

Little Massey Lake

P 633137 P 633138 P 633139 P 633140

P 37784 P 37778 P L 37777 P 37785 P 37779 P L 37787 P 37781 P 37780 P 37786 P 37782 P 37783

P 723957 P 723966 P 723967 P 723958 P 723965 P 723968 P 723959 P 723964 P 723969 P 723960 P 723963 P 723970 P 723961 P 723962 P 723971 P 723945 P 723943 P 723944

THE TOWNSHIP OF

CÔTÉ

DISTRICT OF COCHRANE

PORCUPINE MINING DIVISION

SCALE: 1-INCH = 40 CHAINS

LEGEND

PATENTED LAND	P
CROWN LAND SALE	C.S.
LEASES	L
LOCATED LAND	Loc.
LICENSE OF OCCUPATION	L.O.
MINING RIGHTS ONLY	M.R.O.
SURFACE RIGHTS ONLY	S.R.O.
ROADS	
IMPROVED ROADS	
KING'S HIGHWAYS	
RAILWAYS	
POWER LINES	
MARSH OR MUSKEG	
MINES	
CANCELLED	C.

NOTES

400' Surface Rights Reservation along the shores of all lakes and rivers

PLAN NO. M-271

ONTARIO

MINISTRY OF NATURAL RESOURCES

SURVEYS AND MAPPING BRANCH

Karl K.

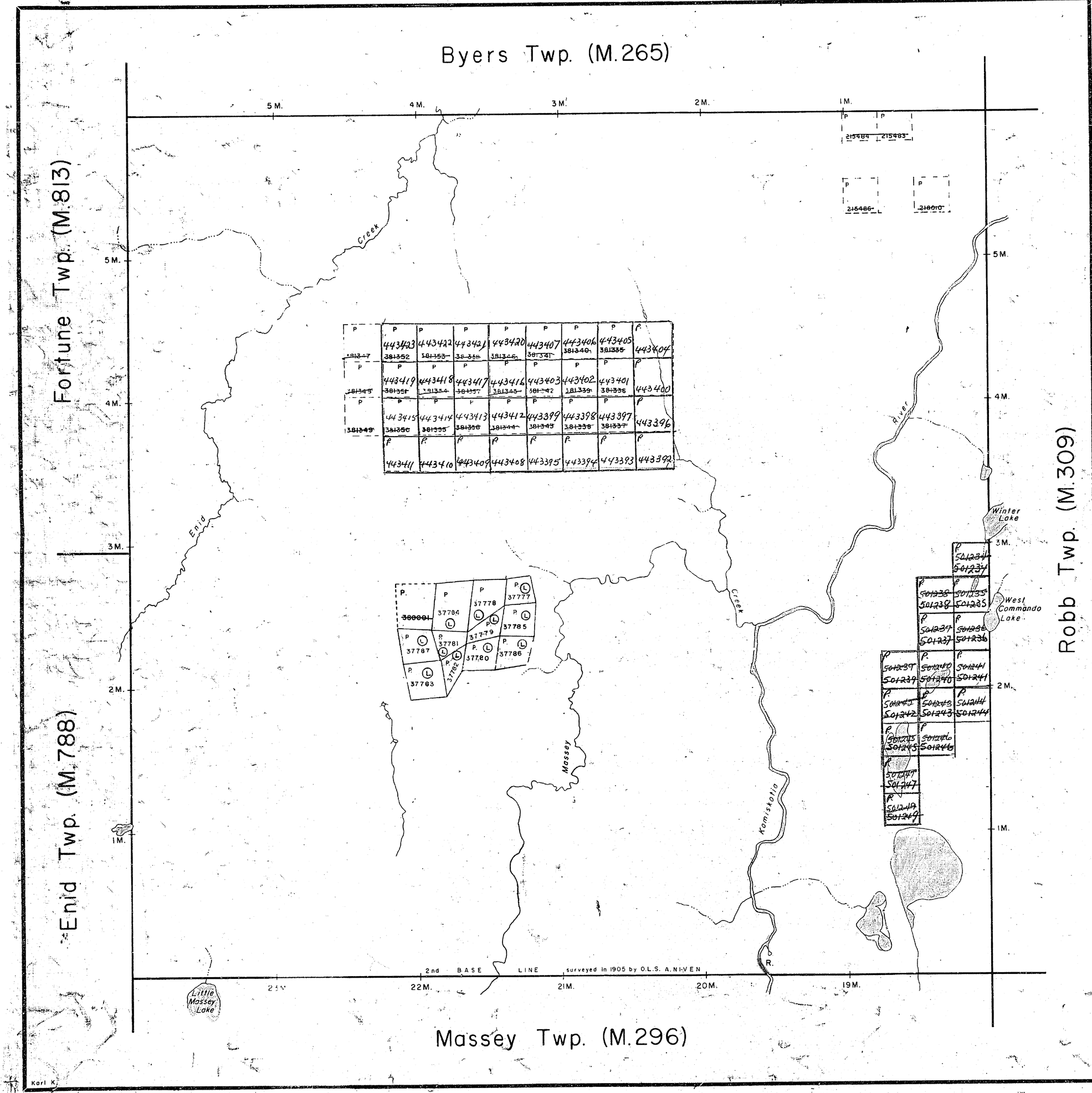

THE TOWNSHIP OF

CÔTÉ

DISTRICT OF COCHRANE

PORCUPINE MINING DIVISION

SCALE: 1-INCH = 40 CHAINS

LEGEND

PATENTED LAND	Ⓟ
CROWN LAND SALE	C.S.
LEASES	Ⓛ
LOCATED LAND	Loc.
LICENSE OF OCCUPATION	L.O.
MINING RIGHTS ONLY	M.R.O.
SURFACE RIGHTS ONLY	S.R.O.
ROADS	
IMPROVED ROADS	
KING'S HIGHWAYS	
RAILWAYS	
POWER LINES	
MARSH OR MUSKEG	
MINES	
CANCELLED	C.

NOTES

400' Surface Rights Reservation around all lakes and rivers.

PORCUPINE MINING DIVISION
RECEIVED
MAY 28 1974
AM 7 8 9 10 11 12 1 2 3 4 5 6 PM

DATE OF ISSUE
MAY 23 1974

PLAN NO. M-271

ONTARIO
MINISTRY OF NATURAL RESOURCES
SURVEYS AND MAPPING BRANCH

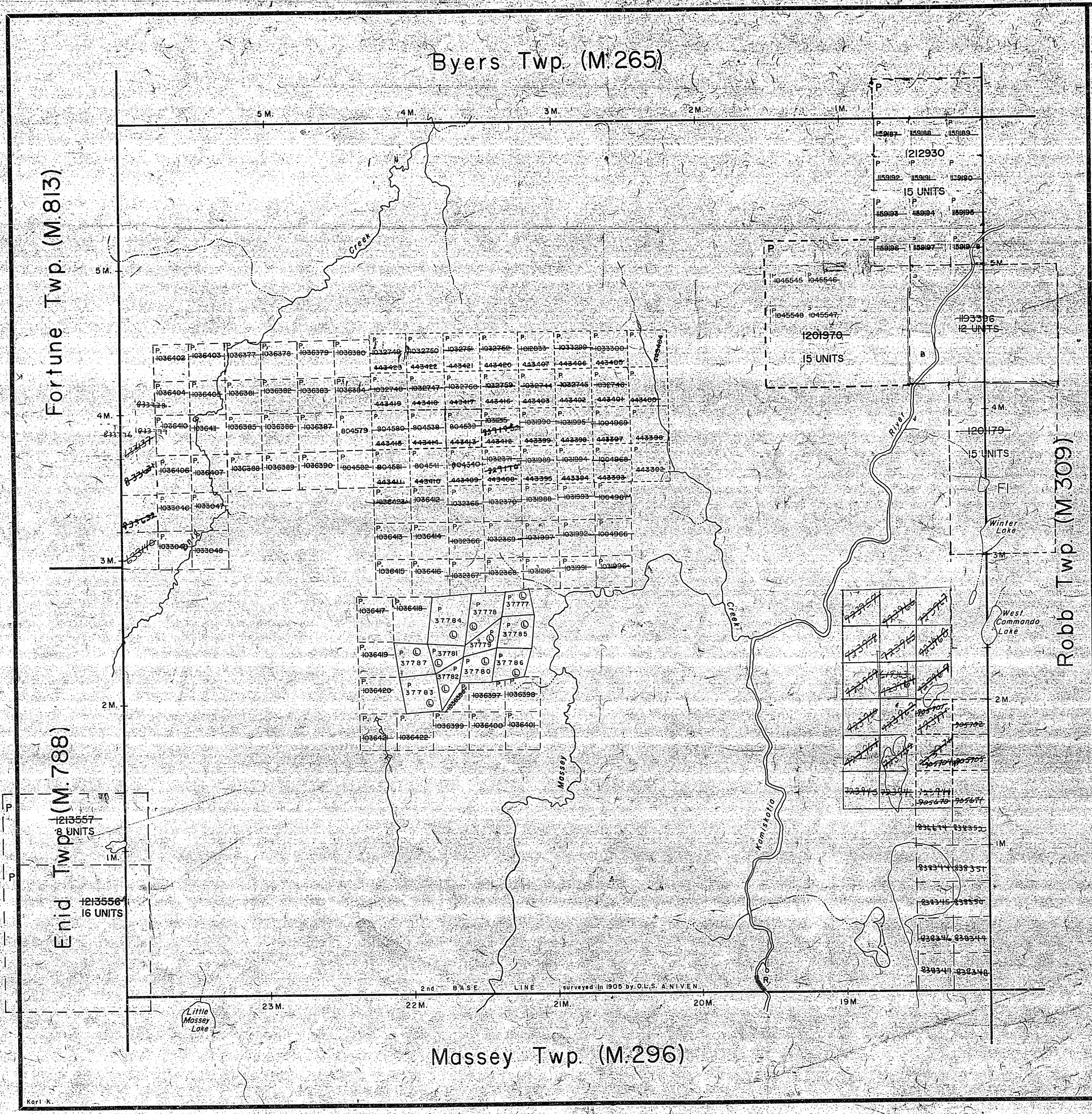

THE TOWNSHIP OF

CÔTÉ

DISTRICT OF COCHRANE

PORCUPINE MINING DIVISION

SCALE: 1-INCH = 40 CHAINS

LEGEND

PATENTED LAND	Ⓟ
CROWN LAND SALE	C.S.
LEASES	Ⓛ
LOCATED LAND	Loc.
LICENSE OF OCCUPATION	L.O.
MINING RIGHTS ONLY	M.R.O.
SURFACE RIGHTS ONLY	S.R.O.
ROADS	
IMPROVED ROADS	
KING'S HIGHWAYS	
RAILWAYS	
POWER LINES	
MARSH OR MUSKEG	
MINES	
CANCELLED	C.

NOTES

400' Surface Rights Reservation along the shores of all lakes and rivers.

~~FI THIS TWP SUBJECT TO FOREST ACTIVITY IN 1994/95. INFO ON FILE.~~

DATE OF ISSUE
MAY 07 1998
PROVINCIAL RECORDING OFFICE - SUDBURY

THE INFORMATION THAT APPEARS ON THIS MAP HAS BEEN COMPILED FROM VARIOUS SOURCES, AND ACCURACY IS NOT GUARANTEED. THOSE WISHING TO STAKE MINING CLAIMS SHOULD CONSULT WITH THE MINING RECORDER, MINISTRY OF NORTHERN DEVELOPMENT AND MINES, FOR ADDITIONAL INFORMATION ON THE STATUS OF THE LANDS SHOWN HEREON.

PLAN NO. M-271

ONTARIO
MINISTRY OF NATURAL RESOURCES
SURVEYS AND MAPPING BRANCH