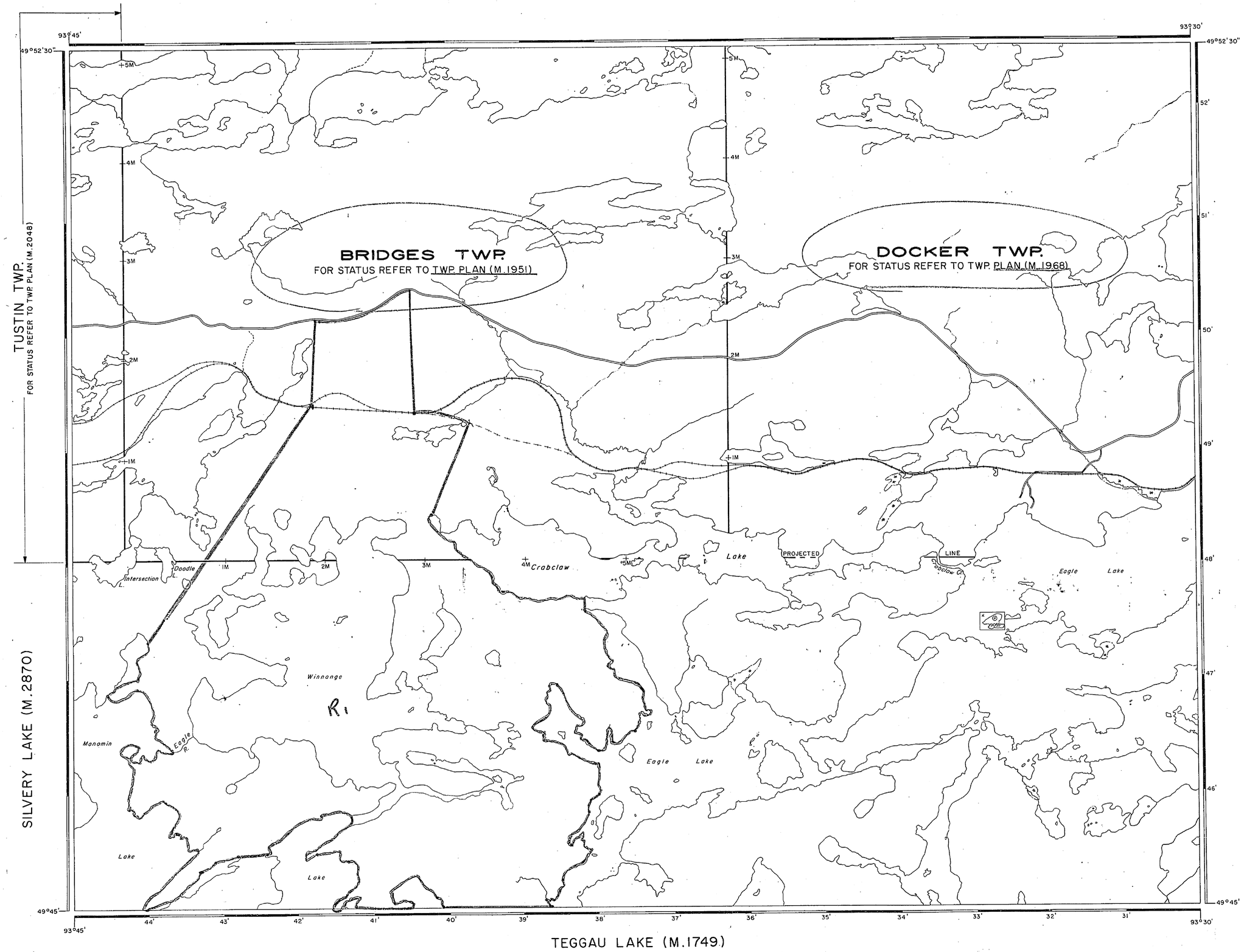

AREA OF

CRABCLAW LAKE

DISTRICT OF KENORA

KENORA MINING DIVISION

SCALE: 1-INCH = 40 CHAINS

LEGEND

PATENTED LAND	Ⓟ
CROWN LAND SALE	C.S.
LEASES	Ⓛ
LOCATED LAND	Loc.
LICENSE OF OCCUPATION	L.O.
MINING RIGHTS ONLY	M.R.O.
SURFACE RIGHTS ONLY	S.R.O.
ROADS	
IMPROVED ROADS	
KING'S HIGHWAYS	
RAILWAYS	
POWER LINES	
MARSH OR MUSKEG	
MINES	
CANCELLED	C.

NOTES

400' surface rights reservation around all lakes and rivers.

R1 ODM W 36/83 S+MP AUG 23/83

DATE OF ISSUE
JUN 17 1993
Ministry of Natural Resources
TORONTO

KENORA MINING DIV.
RECEIVED
JUN 24 1983
AM 7,8,9,10,11,12,1,2,3,4,5,6 PM

Effective on lines

NATIONAL TOPOGRAPHIC SERIES 52 F13

PLAN NO. M.1971

ONTARIO
MINISTRY OF NATURAL RESOURCES
SURVEYS AND MAPPING BRANCH

497 933

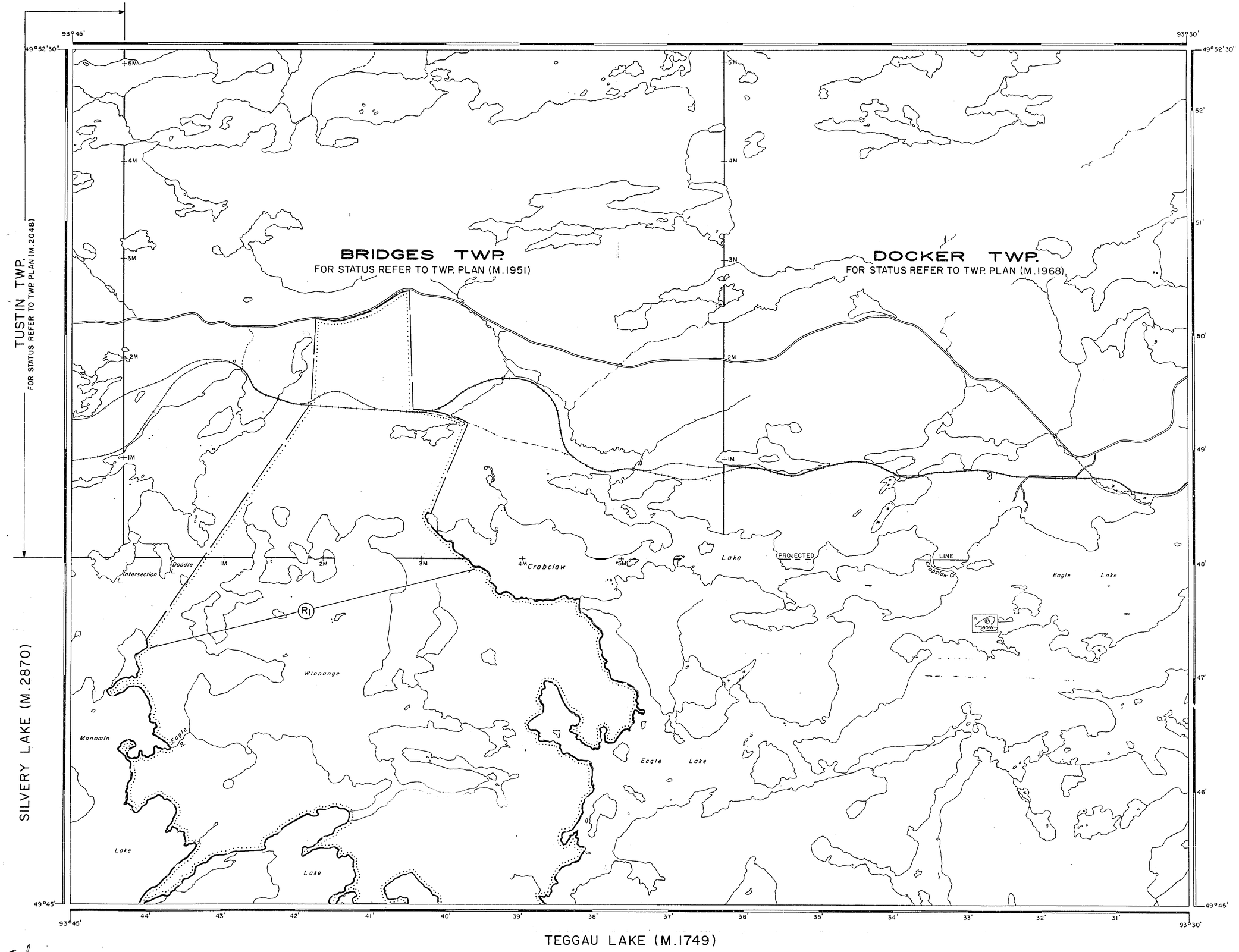

497 933

AREA OF

CRABCLAW LAKE

DISTRICT OF KENORA

KENORA MINING DIVISION

SCALE: 1-INCH = 40 CHAINS

LEGEND

PATENTED LAND	Ⓟ
CROWN LAND SALE	C.S.
LEASES	Ⓛ
LOCATED LAND	Loc.
LICENSE OF OCCUPATION	L.O.
MINING RIGHTS ONLY	M.R.O.
SURFACE RIGHTS ONLY	S.R.O.
ROADS	
IMPROVED ROADS	
KING'S HIGHWAYS	
RAILWAYS	
POWER LINES	
MARSH OR MUSKEG	
MINES	
CANCELLED	C.

NOTES

400' surface rights reservation around all lakes and rivers.

AREAS WITHDRAWN FROM DISPOSITION

M.R.O. – MINING RIGHTS ONLY

S.R.O. – SURFACE RIGHTS ONLY

M.+ S. – MINING AND SURFACE RIGHTS

	Description	Order No.	Date	Disposition	File
(R1)	PARK RESERVE	W.36/93	23/8/93	S. & M.	188513

KENORA MINING DIV.
RECEIVED
NOV 25 1985
AM 7 8 9 10 11 12 1 2 3 4 5 6 PM

NATIONAL TOPOGRAPHIC SERIES 52 F13

PLAN NO. M.1971

ONTARIO

MINISTRY OF NATURAL RESOURCES

SURVEYS AND MAPPING BRANCH

AREA OF

CRABCLAW LAKE

DISTRICT OF KENORA

KENORA MINING DIVISION

SCALE: 1-INCH = 40 CHAINS

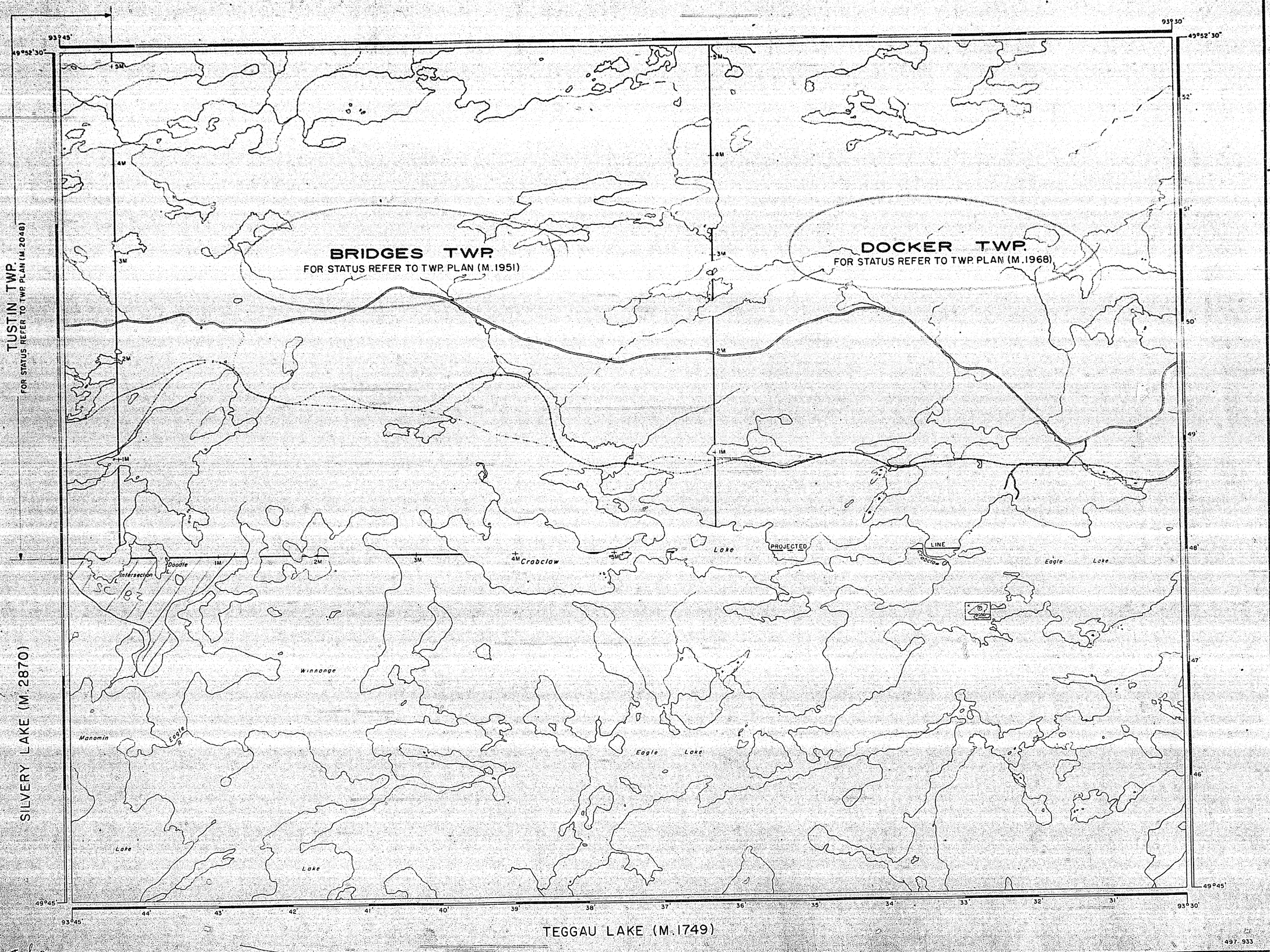

LEGEND

PATENTED LAND	Ⓟ
CROWN LAND SALE	C.S.
LEASES	Ⓛ
LOCATED LAND	Loc.
LICENSE OF OCCUPATION	L.O.
MINING RIGHTS ONLY	M.R.O.
SURFACE RIGHTS ONLY	S.R.O.
ROADS	
IMPROVED ROADS	
KING'S HIGHWAYS	
RAILWAYS	
POWER LINES	
MARSH OR MUSKEG	
MINES	
CANCELLED	C.

NOTES

400' surface rights reservation around all lakes and rivers.

KENORA MINING DIV.
RECEIVED
AUG 22 1975
AM PM
DATE OF ISSUE
AUG 19 1975

NATIONAL TOPOGRAPHIC SERIES 52 F 13

PLAN NO. M.1971

ONTARIO
MINISTRY OF NATURAL RESOURCES
SURVEYS AND MAPPING BRANCH

CRABCLAW 197

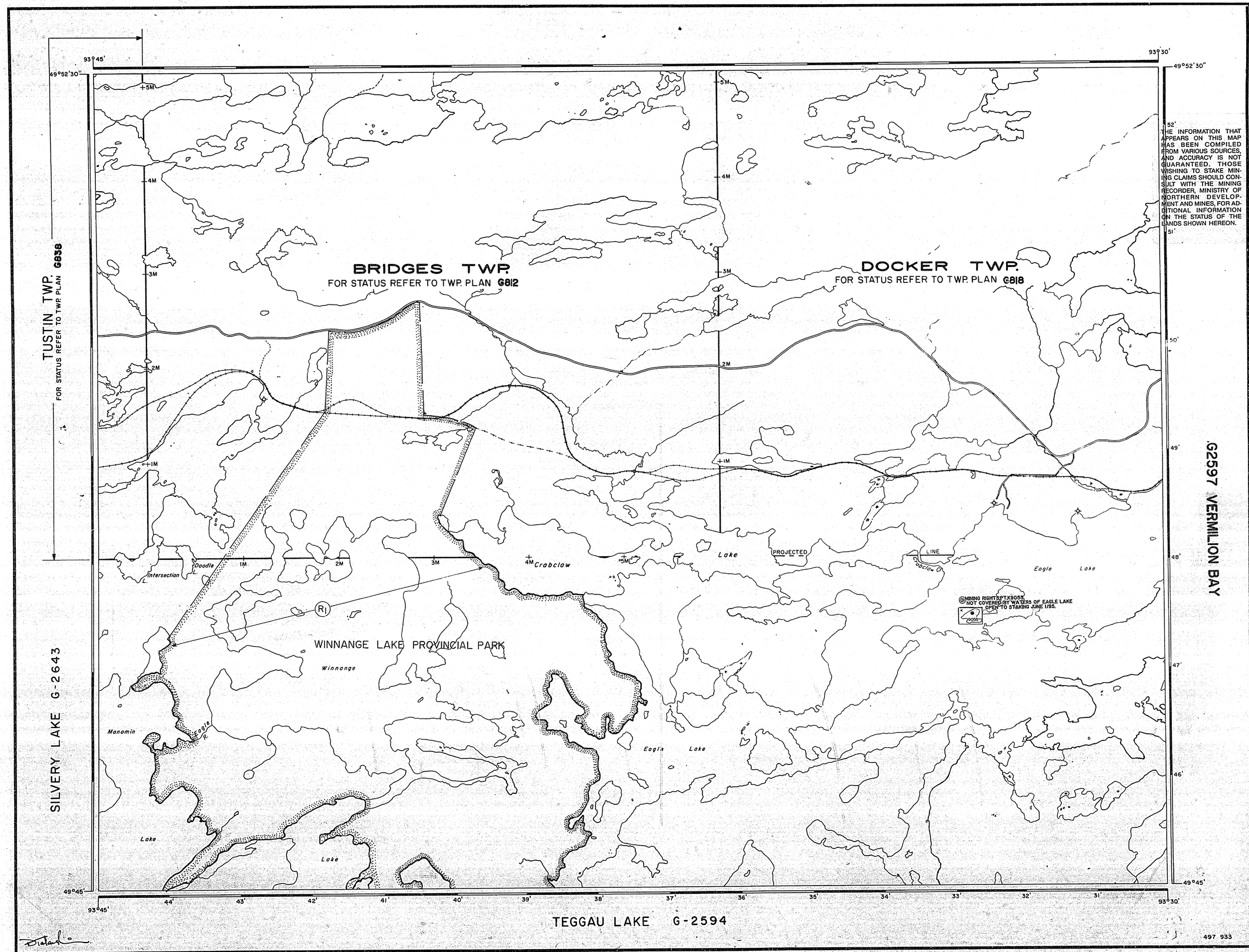

LEGEND

- HIGHWAY AND ROUTE No
- OTHER ROADS
- TRAILS
- SURVEYED LINES:
  - TOWNSHIPS, BASE LINES, ETC.
  - LOTS, MINING CLAIMS, PARCELS, ETC.
- UNSURVEYED LINES:
  - LOT LINES
  - PARCEL BOUNDARY
  - MINING CLAIMS ETC.
- RAILWAY AND RIGHT OF WAY
- UTILITY LINES
- NON-PERENNIAL STREAM
- FLOODING OR FLOODING RIGHTS
- SUBDIVISION OR COMPOSITE PLAN
- RESERVATIONS
- ORIGINAL SHORELINE
- MARSH OR MUSKEG
- MINES
- TRAVERSE MONUMENT
- TOURIST CAMPS

DISPOSITION OF CROWN LANDS

TYPE OF DOCUMENT	SYMBOL
PATENT, SURFACE & MINING RIGHTS	●
" , SURFACE RIGHTS ONLY	◐
" , MINING RIGHTS ONLY	◒
LEASE, SURFACE & MINING RIGHTS	■
" , SURFACE RIGHTS ONLY	◨
" , MINING RIGHTS ONLY	◩
LICENCE OF OCCUPATION	▼
ORDER-IN-COUNCIL	OC
RESERVATION	Ⓡ
CANCELLED	⊘
SAND & GRAVEL	Ⓢ

NOTE: MINING RIGHTS IN PARCELS PATENTED PRIOR TO MAY 6, 1913, VESTED IN ORIGINAL PATENTEE BY THE PUBLIC LANDS ACT, R.S.O. 1970, CHAP. 380, SEC. 63, SUBSEC. 1.

REFERENCES

AREAS WITHDRAWN FROM DISPOSITION

M.R.O. – MINING RIGHTS ONLY

S.R.O. – SURFACE RIGHTS ONLY

M.+S. – MINING AND SURFACE RIGHTS

	Description	Order No.	Date	Disposition	File
Ⓡ	PARK RESERVE	W.36/83	23/8/83	S.R.M.	188813

KENORA
LAND REG. DIV.
AUG 24 1984
AM 7 8 9 10 11 12 1 2 3 4 5 6 PM

Effective as shown
Aug. 24, 1984

NOTE:
PROPOSED BUSHWORK SPRAYING IN THIS AREA CONTACT MNR DISTRICT OFFICE FOR SPECIFICS. 1987

SCALE: 1 INCH = 40 CHAINS

FEET 0 1000 2000 4000 6000 8000
METRES 0 200 1000 (1 KM) 2000 (2 KM)

AREA
CRABCLAW LAKE

M.N.R. ADMINISTRATIVE DISTRICT
DRYDEN

MINING DIVISION
KENORA

LAND TITLES / REGISTRY DIVISION
KENORA

Ontario Ministry of Natural Resources — Land Management Branch

Date FEBRUARY, 1984 | Number G-2578

M.1971

CRABCLAW LAKE AREA G 2578