1687

CROLL

DISTRICT OF THUNDER BAY

Scale:— 40 Chains = 1 Inch

PORT ARTHUR MINING DIVISION FEB 21 1950

PORT ARTHUR MINING DIVISION FEB 21 1950

HOUCK

ASHMORE

ABREY

COLTHAM

NORTH ASTY

CANADIAN NATIONAL RAILWAY

BALLAST PIT

OCTOPUS CR.

Proposed Subdivision

HIGHWAY KING'S

PLAN P 2544-71

Lake Kenogamisis

Crabtree L.

Forrester L.

Mineral L.

Croll L.

Long L.

L.U.P. PERMIT 803-48 Ref. J.M. TAYLOR — JUNE 10/58

Surface reservations 200' wide by Dept of L & F shown hereon thus

PORT ARTHUR MINING DIVISION FEB 21 1950

1950

65

M1687

CROLL TB's?

NOTES

AREAS WITHDRAWN FROM DISPOSITION

S.R. – SURFACE RIGHTS M.R. – MINING RIGHTS

	Description	Order No.	Date	Disposition	File
(R.)	Sec. 36/80	W 33/83	28/11/83	S.R.	186516

SAND AND GRAVEL

(G.) M.T.C. Gravel Pit Nº 1568

(G2) " " " " 48-51

THE INFORMATION THAT APPEARS ON THIS MAP HAS BEEN COMPILED FROM VARIOUS SOURCES, AND ACCURACY IS NOT GUARANTEED. THOSE WISHING TO STAKE MINING CLAIMS SHOULD CONSULT WITH THE MINING RECORDER, MINISTRY OF NORTHERN DEVELOPMENT AND MINES. FOR ADDITIONAL INFORMATION ON THE STATUS OF THE LANDS SHOWN HEREON.

RECEIVED
THUNDER BAY
MINING DIVISION
'91 APR 5 AM 9 07

ALFRED LAKE G-189

LONGLAC & OAKES TWP. G-307

ASHMORE Tp. G-472

ABREY G-321

COLTHAM Tp. G-481

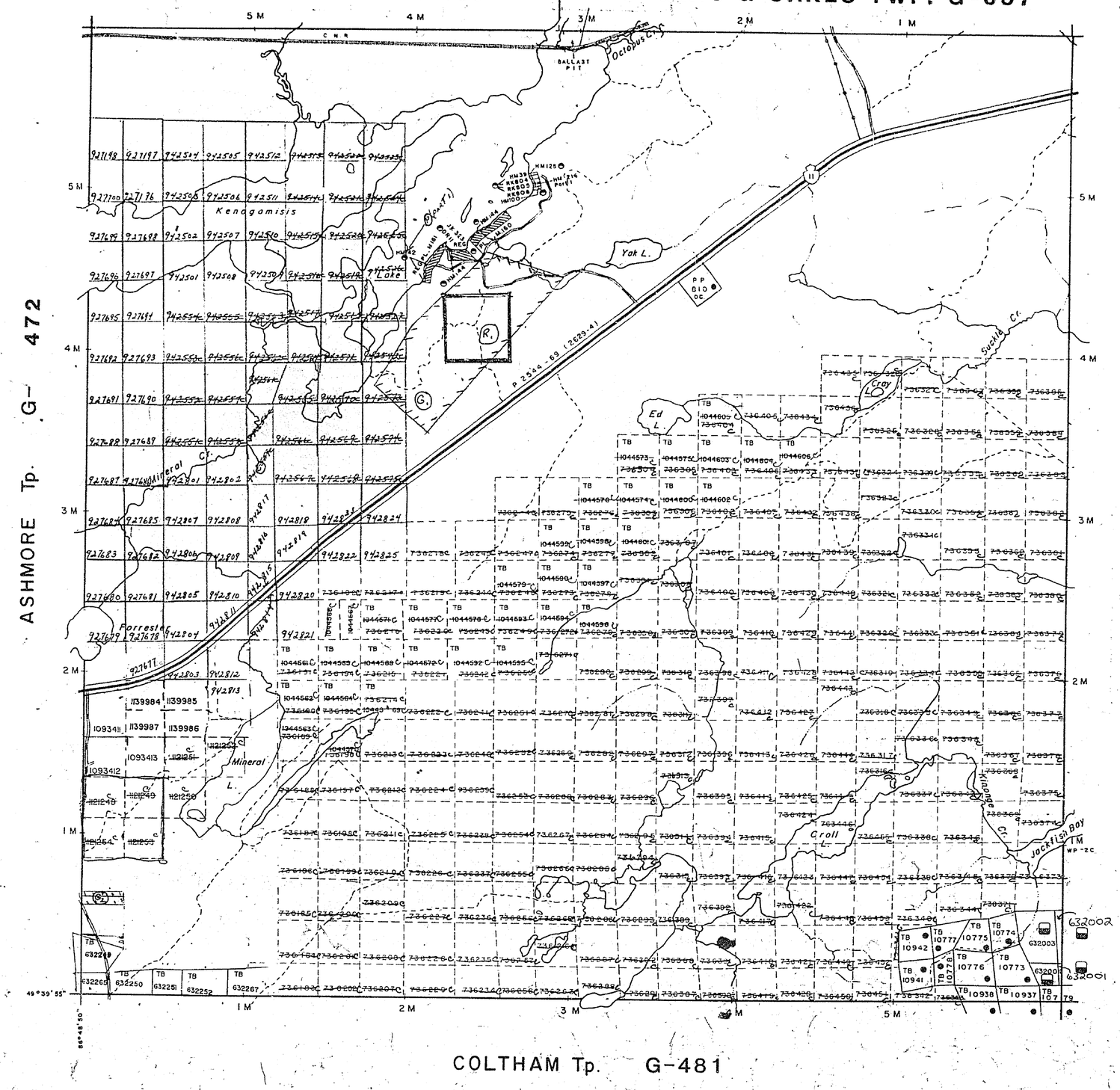

LEGEND

- HIGHWAY AND ROUTE No.
- OTHER ROADS
- TRAILS
- SURVEYED LINES:
  - TOWNSHIPS, BASE LINES, ETC.
  - LOTS, MINING CLAIMS, PARCELS, ETC.
- UNSURVEYED LINES:
  - LOT LINES
  - PARCEL BOUNDARY
  - MINING CLAIMS ETC.
- RAILWAY AND RIGHT OF WAY
- UTILITY LINES
- NON-PERENNIAL STREAM
- FLOODING OR FLOODING RIGHTS
- SUBDIVISION
- ORIGINAL SHORELINE
- MARSH OR MUSKEG
- MINES
- TRAVERSE MONUMENT

DISPOSITION OF CROWN LANDS

TYPE OF DOCUMENT	SYMBOL
PATENT, SURFACE & MINING RIGHTS	
" SURFACE RIGHTS ONLY	
" MINING RIGHTS ONLY	
LEASE, SURFACE & MINING RIGHTS	
" SURFACE RIGHTS ONLY	
" MINING RIGHTS ONLY	
LICENCE OF OCCUPATION	
CROWN LAND SALE	C.S.
ORDER-IN-COUNCIL	OC
RESERVATION	(R)
CANCELLED	(X)
SAND & GRAVEL	(G)

LAND USE PERMITS FOR COMMERCIAL TOURISM OUTPOST

NOTE: MINING RIGHTS IN PARCELS PATENTED PRIOR TO MAY 6, 1913, VESTED IN ORIGINAL PATENTEE BY THE PUBLIC LANDS ACT, R.S.O. 1970, CHAP. 380, SEC. 63, SUBSEC. 1.

SCALE : 1 INCH = 40 CHAINS

FEET 0 500 1000 2000 4000 6000 8000

METRES 0 200 400 600 800 1 KM 2 KM

TOWNSHIP

CROLL

M.N.R. ADMINISTRATIVE DISTRICT

GERALDTON

MINING DIVISION

THUNDER BAY

LAND TITLES / REGISTRY DIVISION

THUNDER BAY

Ontario Ministry of Natural Resources — Land Management Branch

Date	Number
OCTOBER, 1961	G-491
AUGUST 6, 1985	

NOTES

AREAS WITHDRAWN FROM DISPOSITION

S.R. — SURFACE RIGHTS M.R. — MINING RIGHTS

Description	Order No.	Date	Disposition	File

(R1) SURFACE RIGHTS WITHDRAWN FROM STAKING ORDER W-33/83 NWR

(R2) SURFACE RIGHTS WITHDRAWN FROM STAKING ORDER W-TB-31/91 91/11/19 EQUIPMENT STORAGE

THE INFORMATION THAT APPEARS ON THIS MAP HAS BEEN COMPILED FROM VARIOUS SOURCES, AND ACCURACY IS NOT GUARANTEED. THOSE WISHING TO STAKE MINING CLAIMS SHOULD CONSULT WITH THE MINING RECORDER, MINISTRY OF NORTHERN DEVELOPMENT AND MINES, FOR ADDITIONAL INFORMATION ON THE STATUS OF THE LANDS SHOWN HEREON.

(G1) MTC GRAVEL PIT # 1568

(G2) MTC GRAVEL PIT # 4A-51

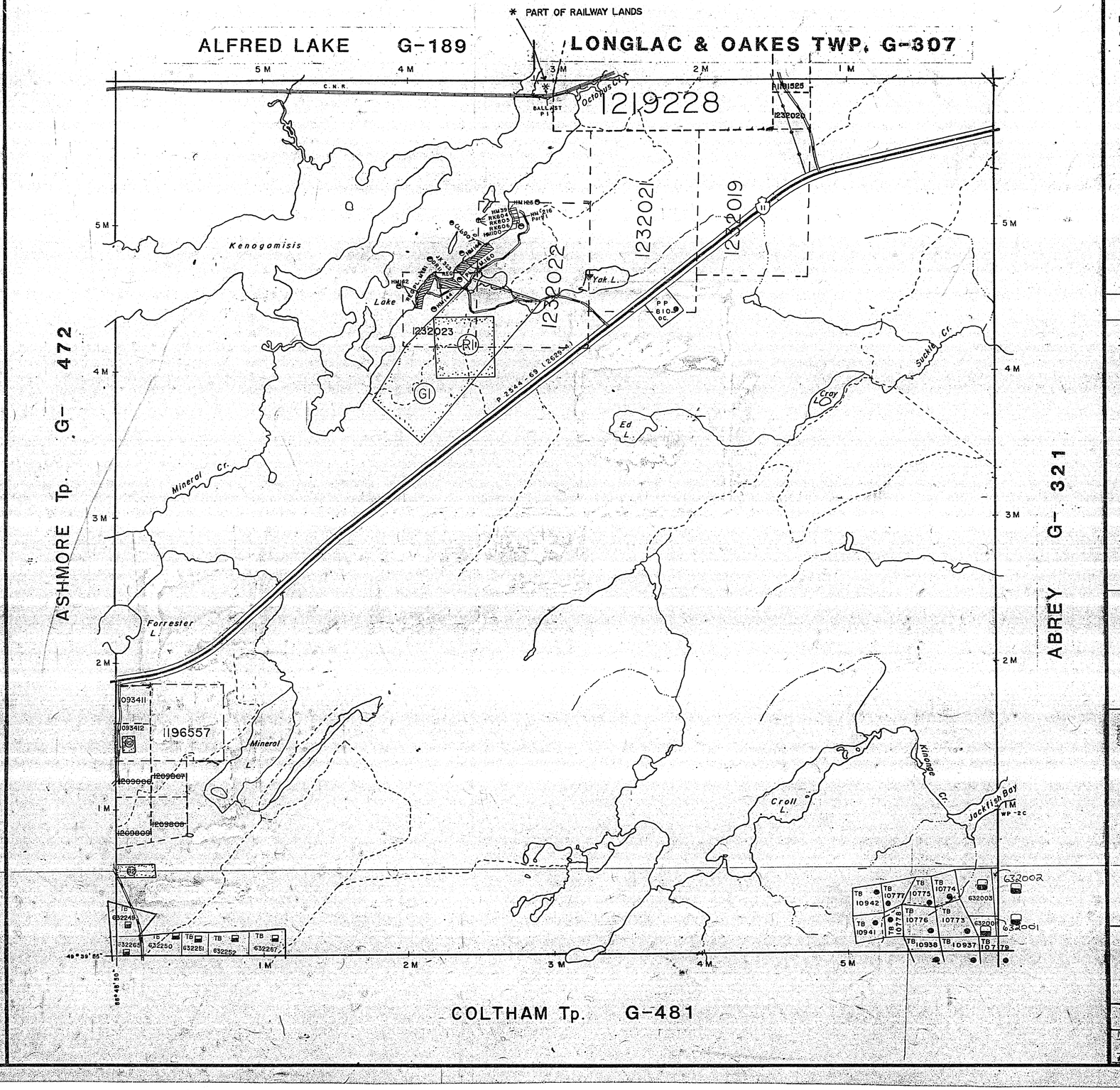

1687

CROLL

DISTRICT OF THUNDER BAY

Scale:— 40 Chains = 1 Inch

PORT ARTHUR RECEIVED FEB 21 1950 MINING DIVISION

PORT ARTHUR RECEIVED FEB 21 1950

HOUCK

ASHMORE

ABREY

COLTHAM

NORTH — ASTY

CANADIAN NATIONAL RAILWAY

BALLAST PIT

OCCUPIED CT.

HIGHWAY 65

PLAN P.2564-TL

Lake Kenogamisis

Crabtree L.

Forrester L.

Mineral L.

Croll L.

Long L.

Pine Island Lake

L.U.P. PERMIT 803-48
Lic. J. M. TAYLOR — JUNE 10/58

Surface reservations 200' wide by Dept of L. & F. shown hereon thus

1950

CROLL TB 48

1687

65

NOTES

AREAS WITHDRAWN FROM DISPOSITION

S.R. – SURFACE RIGHTS M.R. – MINING RIGHTS

	Description	Order No.	Date	Disposition	File
(R)	Sec. 36/80	W 33/83	28/11/83	S.R.	188516

SAND AND GRAVEL

(G) M.T.C. Gravel Pit No 1568

(G2) " " " " 48-51

ALFRED LAKE G-189

LONGLAC & OAKES TWP. G-307

ASHMORE Tp. G- 472

ABREY G- 321

COLTHAM Tp. G-481

LEGEND

- HIGHWAY AND ROUTE No.
- OTHER ROADS
- TRAILS
- SURVEYED LINES:
  - TOWNSHIPS, BASE LINES, ETC.
  - LOTS, MINING CLAIMS, PARCELS, ETC.
- UNSURVEYED LINES:
  - LOT LINES
  - PARCEL BOUNDARY
  - MINING CLAIMS ETC.
- RAILWAY AND RIGHT OF WAY
- UTILITY LINES
- NON-PERENNIAL STREAM
- FLOODING OR FLOODING RIGHTS
- SUBDIVISION
- ORIGINAL SHORELINE
- MARSH OR MUSKEG
- MINES
- TRAVERSE MONUMENT

DISPOSITION OF CROWN LANDS

TYPE OF DOCUMENT	SYMBOL
PATENT, SURFACE & MINING RIGHTS	
" SURFACE RIGHTS ONLY	
" MINING RIGHTS ONLY	
LEASE, SURFACE & MINING RIGHTS	
" SURFACE RIGHTS ONLY	
" MINING RIGHTS ONLY	
LICENCE OF OCCUPATION	
CROWN LAND SALE	C.S.
ORDER-IN-COUNCIL	OC
RESERVATION	(R)
CANCELLED	(X)
SAND & GRAVEL	(P)

NOTE: MINING RIGHTS IN PARCELS PATENTED PRIOR TO MAY 6, 1913, VESTED IN ORIGINAL PATENTEE BY THE PUBLIC LANDS ACT, R.S.O. 1970, CHAP. 380, SEC. 63, SUBSEC 1.

SCALE : 1 INCH = 40 CHAINS

FEET 0 500 1000 2000 4000 6000 8000

METRES 0 200 400 600 800 1 KM 2 KM

TOWNSHIP

CROLL

M.N.R. ADMINISTRATIVE DISTRICT

GERALDTON

MINING DIVISION

THUNDER BAY

LAND TITLES / REGISTRY DIVISION

THUNDER BAY

Ministry of Natural Resources — Land Management Branch

Ontario

Date	Number
OCTOBER, 1961	G-491
AUGUST 6, 1985	

NOTES

AREAS WITHDRAWN FROM DISPOSITION

S.R. – SURFACE RIGHTS M.R. – MINING RIGHTS

	Description	Order No.	Date	Disposition	File
(2)	Sec. 36/80	W 33/83	25/11/83	S.R.	1885 116

SAND AND GRAVEL

(G1) M.T.C. Gravel Pit No. 1568

(G2) " " " " 49-51

ALFRED LAKE G-189

LONGLAC & OAKES TWP. G-307

ASHMORE Tp. G- 472

ABREY G- 321

COLTHAM Tp. G-481

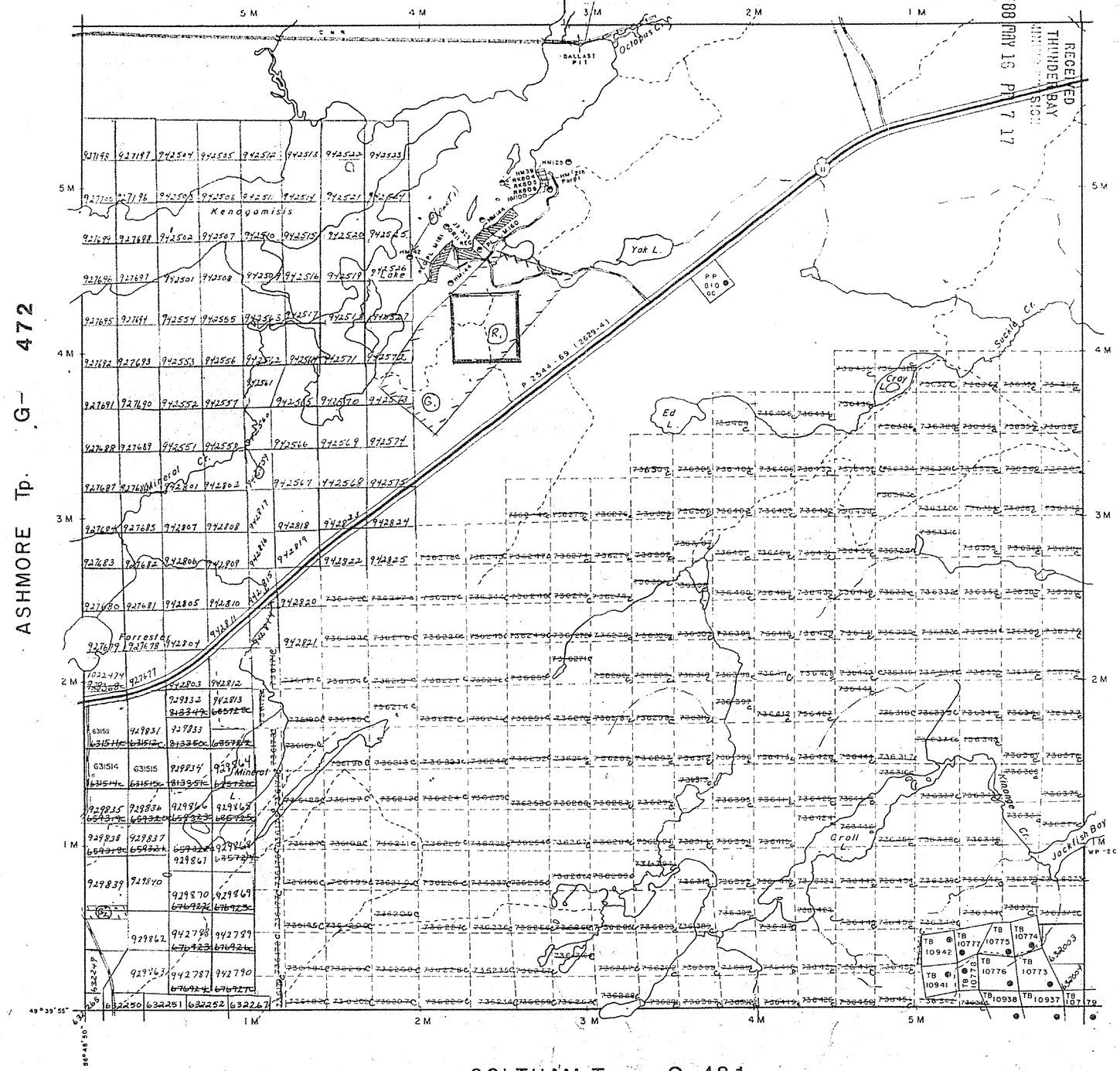

LEGEND

- HIGHWAY AND ROUTE NO.
- OTHER ROADS
- TRAILS
- SURVEYED LINES
  - TOWNSHIPS, BASE LINES, ETC.
  - LOTS, MINING CLAIMS, PARCELS, ETC.
- UNSURVEYED LINES
  - LOT LINES
  - PARCEL BOUNDARY
  - MINING CLAIMS ETC.
- RAILWAY AND RIGHT OF WAY
- UTILITY LINES
- NON-PERENNIAL STREAM
- FLOODING OR FLOODING RIGHTS
- SUBDIVISION
- ORIGINAL SHORELINE
- MARSH OR MUSKEG
- MINES
- TRAVERSE MONUMENT

DISPOSITION OF CROWN LANDS

TYPE OF DOCUMENT	SYMBOL
PATENT, SURFACE & MINING RIGHTS	
" SURFACE RIGHTS ONLY	
" MINING RIGHTS ONLY	
LEASE, SURFACE & MINING RIGHTS	
" SURFACE RIGHTS ONLY	
" MINING RIGHTS ONLY	
LICENCE OF OCCUPATION	
CROWN LAND SALE	C.S.
ORDER-IN-COUNCIL	OC
RESERVATION	
CANCELLED	
SAND & GRAVEL	

NOTE: MINING RIGHTS IN PARCELS PATENTED PRIOR TO MAY 6, 1913, VESTED IN ORIGINAL PATENTEE BY THE PUBLIC LANDS ACT, R.S.O. 1970, CHAP. 380, SEC. 63, SUBSEC 1.

SCALE: 1 INCH 40 CHAINS

FEET 0 500 1000 2000 4000 6000 8000

METRES 0 200 400 600 800 1KM 2KM

TOWNSHIP

CROLL

M.N.R. ADMINISTRATIVE DISTRICT

GERALDTON

MINING DIVISION

THUNDER BAY

LAND TITLES / REGISTRY DIVISION

THUNDER BAY

Ontario Ministry of Natural Resources — Land Management Branch

Date OCTOBER, 1981

Number G-491

AUGUST 6, 1985

1687

M 1687

C.R.O.L.

DISTRICT OF THUNDER BAY
THUNDER BAY MINING DIVISION

Scale:— 40 Chains = 1 Inch

NORTH

HOUCK

ASHMORE

ABREY

COLTHAM

CANADIAN NATIONAL RAILWAY

BALLAST PIT

Octopus Cr.

Kenogamisis Lake

SUBDIVISION

D.H.O. GRAVEL PIT NO 1568

KING'S HIGHWAY

HIGHWAYS PLAN P.7544

DEPT OF

Crabtree L.

Forrester L.

Mineral L.

Croll L.

Long L.

5M 4M 3M 2M 1M

GAZETTE VOL. 105 SEPT 9/72. L.O. 10236 13 ACRES UNDER LAKE OPEN FOR STAKING

Surface reservations 400' wide by Dept of L & F. Section herein thus .....

1971

M1687

NOTES

AREAS WITHDRAWN FROM DISPOSITION

S.R. – SURFACE RIGHTS M.R. – MINING RIGHTS

	Description	Order No.	Date	Disposition	File
R	Sec. 36/80	W 33/83	28/11/83	S.R.	1883 16

SAND AND GRAVEL

G1 M.T.C. Gravel Pit Nº 1568

G2 " " " " 4A-51

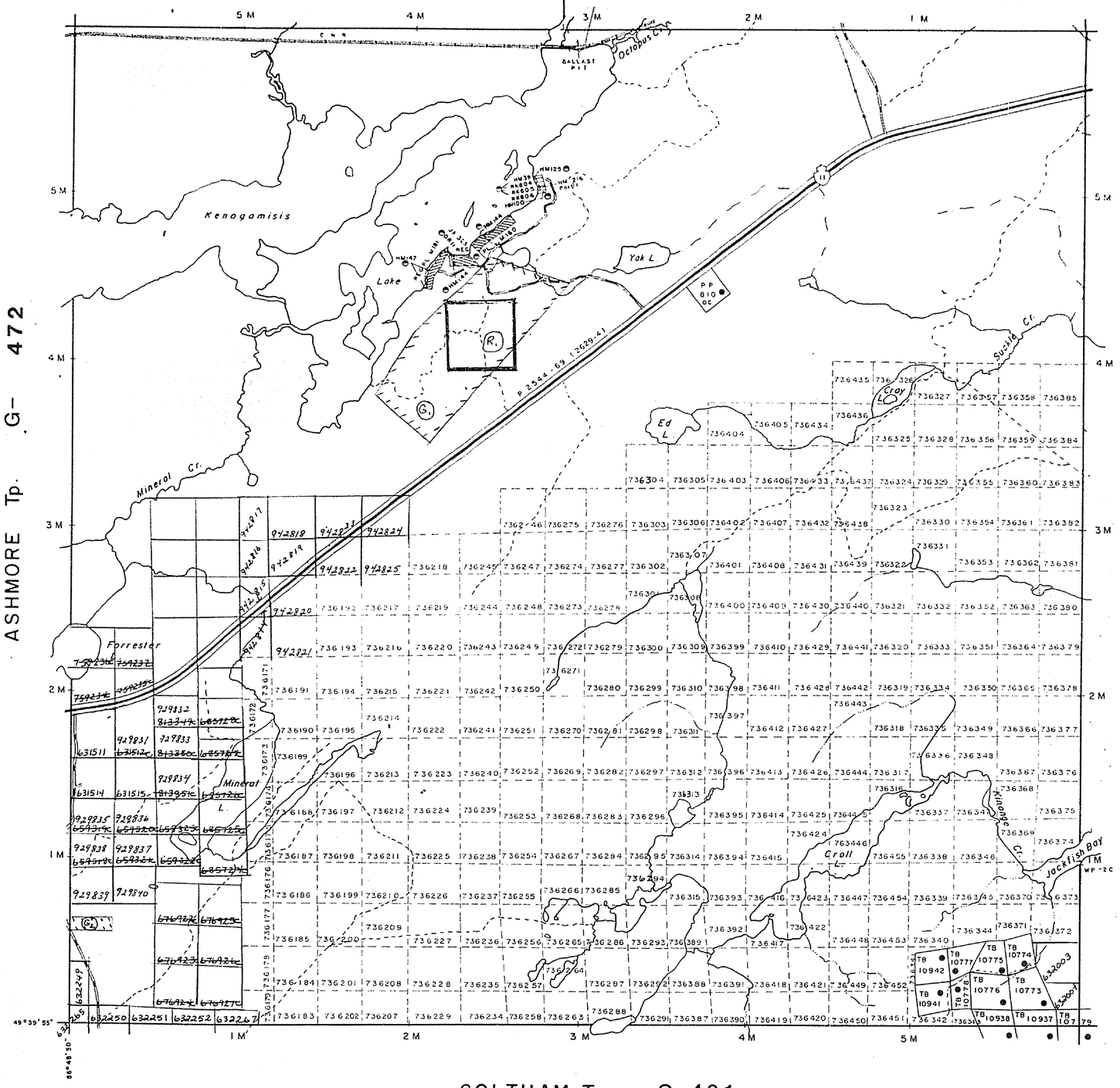

LEGEND

- HIGHWAY AND ROUTE No.
- OTHER ROADS
- TRAILS
- SURVEYED LINES.
  - TOWNSHIPS, BASE LINES, ETC.
  - LOTS, MINING CLAIMS, PARCELS, ETC.
- UNSURVEYED LINES
  - LOT LINES
  - PARCEL BOUNDARY
  - MINING CLAIMS ETC.
- RAILWAY AND RIGHT OF WAY
- UTILITY LINES
- NON-PERENNIAL STREAM
- FLOODING OR FLOODING RIGHTS
- SUBDIVISION
- ORIGINAL SHORELINE
- MARSH OR MUSKEG
- MINES
- TRAVERSE MONUMENT

DISPOSITION OF CROWN LANDS

TYPE OF DOCUMENT	SYMBOL
PATENT, SURFACE & MINING RIGHTS	
" SURFACE RIGHTS ONLY	
" MINING RIGHTS ONLY	
LEASE, SURFACE & MINING RIGHTS	
" SURFACE RIGHTS ONLY	
" MINING RIGHTS ONLY	
LICENCE OF OCCUPATION	
CROWN LAND SALE	C.S.
ORDER-IN-COUNCIL	OC
RESERVATION	
CANCELLED	
SAND & GRAVEL	

NOTE: MINING RIGHTS IN PARCELS PATENTED PRIOR TO MAY 6, 1913, VESTED IN ORIGINAL PATENTEE BY THE PUBLIC LANDS ACT, R.S.O. 1970, CHAP. 380, SEC. 63, SUBSEC 1.

SCALE : 1 INCH 40 CHAINS

FEET 0 500 1000 2000 4000 6000 8000

METRES 0 200 400 600 800 1 KM

THUNDER BAY
JUL 10 1986
AM 7 8 9 10 11 12 1 2 3 4 5 6 PM

TOWNSHIP

CROLL

M.N.R. ADMINISTRATIVE DISTRICT

GERALDTON

MINING DIVISION

THUNDER BAY

LAND TITLES / REGISTRY DIVISION

THUNDER BAY

Ontario Ministry of Natural Resources — Land Management Branch

Date OCTOBER, 1981

Number **G-491**

AUGUST 6, 1985

1687

M 687

CROFT

DISTRICT OF THUNDER BAY
THUNDER BAY MINING DIVISION
Scale:—40 Chains = 1 Inch

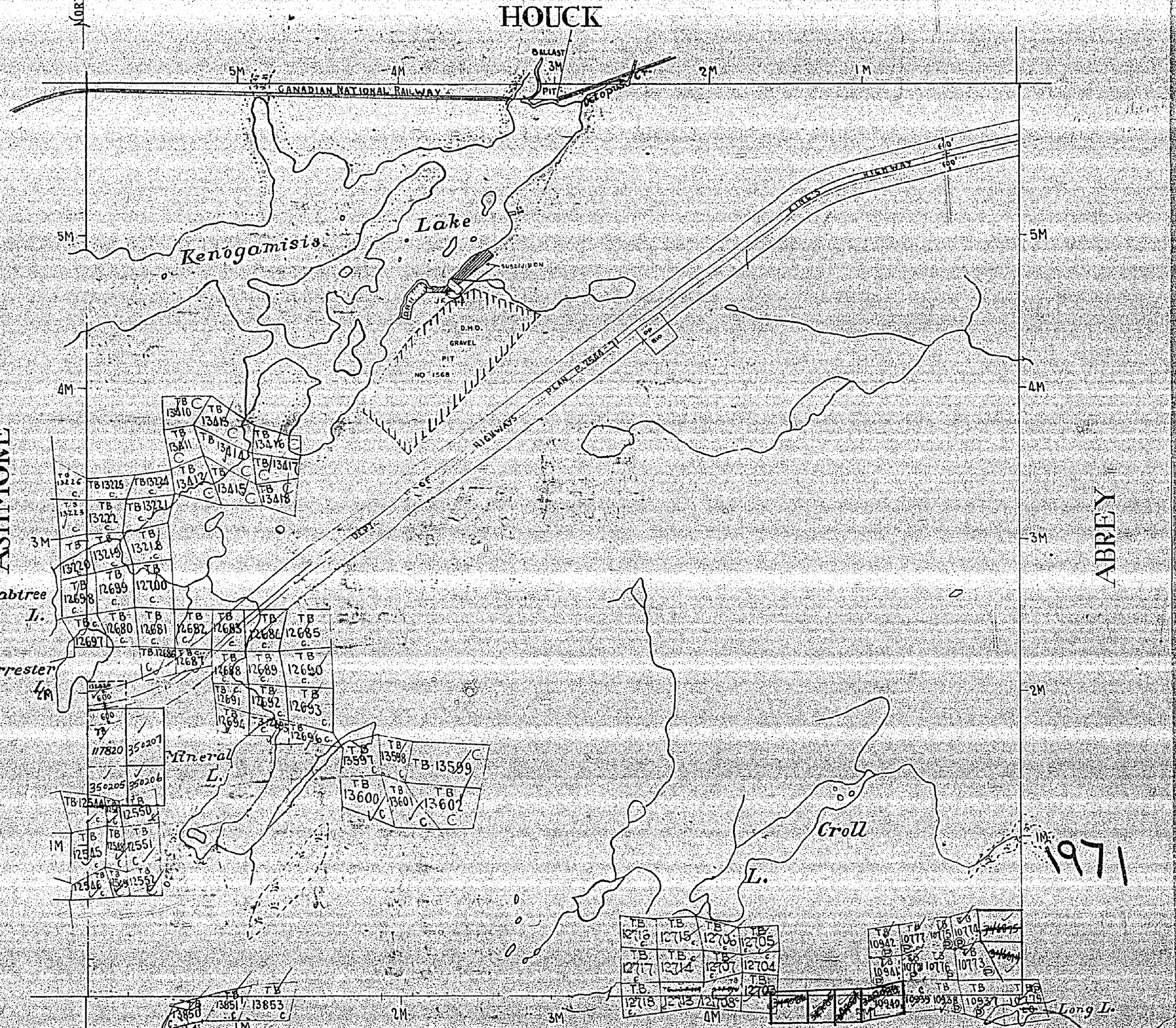

Surface reservations 400 wide by Dept of Lands

Surface rights only

COLTHAM

1971

M 1687

GAZETTE VOL. 105 SEPT. 9/72

L.O. 10236

13 ACRES UNDER LAKE OPEN FOR STAKING

NOTES

AREAS WITHDRAWN FROM DISPOSITION

S.R. – SURFACE RIGHTS M.R. – MINING RIGHTS

Description	Order No.	Date	Disposition	File

LAND USE	GRADE
M.N.R.	Grade 1 to 4 inclusive
	NR-51

ALFRED LAKE G-189

LONGLAC & OAKES TWP. G-307

ASHMORE Tp. G- 472

ABREY G- 321

COLTHAM Tp. G-481

Kenogamisis

Yoke L.

Croll L.

Croll

Jackfish Bay

Ed L.

Gray L.

Forrester

Mineral

Mine

Jackfish Cr.

P.R. 560A

Ballast Pit

Gravel Pit

Sand & Gravel

Mine Rescue Station

Fire Tower

Ranger Station

Ontario Provincial Police

Ontario Hydro

Canadian National Railways

Canadian Pacific Railways

Trans-Canada Highway

Ontario Northland Railway

Lake Superior Provincial Park

Pukaskwa National Park

Lake Superior

Lake Nipigon

Thunder Bay

Sault Ste. Marie

Toronto

Ottawa

Windsor

Hamilton

Kingston

Sudbury

North Bay

Timmins

Kenora

Fort Frances

Sioux Lookout

Red Lake

Dryden

Geraldton

Longlac

Marathon

Manitouwadge

Hornepayne

Wawa

Chapleau

Kapuskasing

Cochrane

Moosonee

Moose Factory

Hearst

Kirkland Lake

Timiskaming

Temagami

Parry Sound

Huntsville

Bracebridge

Gravenhurst

Orillia

Barrie

Midland

Penetanguishene

Owen Sound

Collingwood

Meaford

Wiarton

Tobermory

Kincardine

Goderich

Stratford

Woodstock

Brantford

Simcoe

Port Dover

Tillsonburg

Delhi

Aylmer

Port Stanley

St. Thomas

Chatham

Wallaceburg

Sarnia

Petrolia

Wyoming

Strathroy

London

Ingersoll

Woodstock

Brantford

Hamilton

Niagara Falls

St. Catharines

Welland

Port Colborne

Fort Erie

Niagara-on-the-Lake

Grimsby

Beamsville

Jordan

Vineland

Stoney Creek

Dundas

Waterdown

Oakville

Milton

Georgetown

Acton

Guelph

Elora

Fergus

Arthur

Mount Forest

Durham

Hanover

Walkerton

Port Elgin

Southampton

Kincardine

Wingham

Clinton

Goderich

Exeter

Grand Bend

Forest

Sarnia

Petrolia

Wyoming

Strathroy

Glencoe

Dutton

Wallaceburg

Chatham

Blenheim

Ridgetown

Tilbury

Leamington

Kingsville

Amherstburg

Essex

Windsor

Tecumseh

LaSalle

Belle River

Comber

Tilbury

Ridgetown

Blenheim

Chatham

Wallaceburg

1687

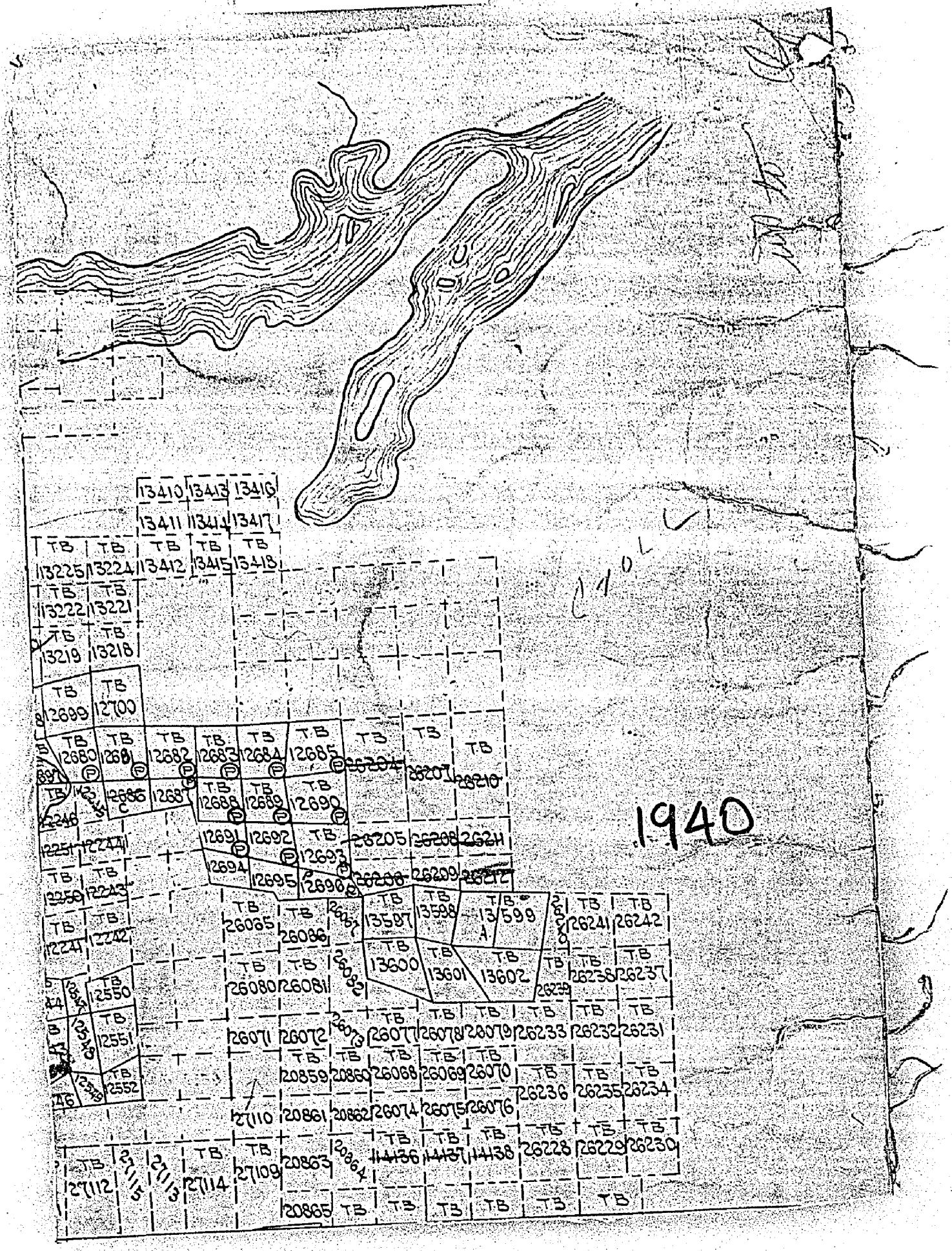

NOTES

AREAS WITHDRAWN FROM DISPOSITION

S.R. – SURFACE RIGHTS M.R. – MINING RIGHTS

	Description	Order No.	Date	Disposition	File
(R.)	Sec. 36/80	W 33/83	28/11/83	S.R.	1865 16

SAND AND GRAVEL

(G.1) M.T.C. Gravel Pit No 1568

(G2) " " " " 4R-51

ALFRED LAKE G-189

LONGLAC & OAKES TWP. G-307

ASHMORE Tp. G- 472

ABREY G- 321

COLTHAM Tp. G-481

LEGEND

- HIGHWAY AND ROUTE No.
- OTHER ROADS
- TRAILS
- SURVEYED LINES:
  - TOWNSHIPS, BASE LINES, ETC.
  - LOTS, MINING CLAIMS, PARCELS, ETC.
- UNSURVEYED LINES
  - LOT LINES
  - PARCEL BOUNDARY
  - MINING CLAIMS ETC.
- RAILWAY AND RIGHT OF WAY
- UTILITY LINES
- NON-PERENNIAL STREAM
- FLOODING OR FLOODING RIGHTS
- SUBDIVISION
- ORIGINAL SHORELINE
- MARSH OR MUSKEG
- MINES
- TRAVERSE MONUMENT

DISPOSITION OF CROWN LANDS

TYPE OF DOCUMENT	SYMBOL
PATENT, SURFACE & MINING RIGHTS	
" SURFACE RIGHTS ONLY	
" MINING RIGHTS ONLY	
LEASE, SURFACE & MINING RIGHTS	
" SURFACE RIGHTS ONLY	
" MINING RIGHTS ONLY	
LICENCE OF OCCUPATION	
CROWN LAND SALE	C.S.
ORDER-IN-COUNCIL	OC
RESERVATION	
CANCELLED	
SAND & GRAVEL	

NOTE: MINING RIGHTS IN PARCELS PATENTED PRIOR TO MAY 6, 1913, VESTED IN ORIGINAL PATENTEE BY THE PUBLIC LANDS ACT, R.S.O. 1970, CHAP. 380, SEC. 63, SUBSEC 1.

SCALE : 1 INCH 40 CHAINS

FEET 0 500 1000 2000 4000 6000 8000

METRES 0 200 400 600 800 1 KM 2 KM

RECEIVED
THUNDER BAY
MINING DIVISION
'89 JUN 9 PM 3 38

TOWNSHIP

CROLL

M.N.R. ADMINISTRATIVE DISTRICT

GERALDTON

MINING DIVISION

THUNDER BAY

LAND TITLES / REGISTRY DIVISION

THUNDER BAY

Ministry of Natural Resources — Land Management Branch

Ontario

Date OCTOBER, 1961

AUGUST 6, 1985

Number G-491

1687

CROLL

DISTRICT OF THUNDER BAY

Scale:— 40 Chains = 1 Inch

HOUCK

ASHMORE

ABREY

COLTHAM

Kenogamisis Lake

Crabtree L.

Forrester L.

Mineral L.

Croll L.

Long L.

CANADIAN NATIONAL RAILWAY

PROPOSED NATURAL GAS LINE

HIGHWAY 11

Surface restrictions 400 wide by Dept of Lands & Forests

Stream section thus

M1687

NOTES

AREAS WITHDRAWN FROM DISPOSITION

S.R. — SURFACE RIGHTS M.R. — MINING RIGHTS

Description	Order No.	Date	Disposition	File

THE INFORMATION THAT APPEARS ON THIS MAP HAS BEEN COMPILED FROM VARIOUS SOURCES AND ACCURACY IS NOT GUARANTEED. THOSE WISHING TO STAKE MINING CLAIMS SHOULD CONSULT WITH THE MINING RECORDER, MINISTRY OF NORTHERN DEVELOPMENT AND MINES, FOR ADDITIONAL INFORMATION ON THE STATUS OF THE LANDS SHOWN HEREON.

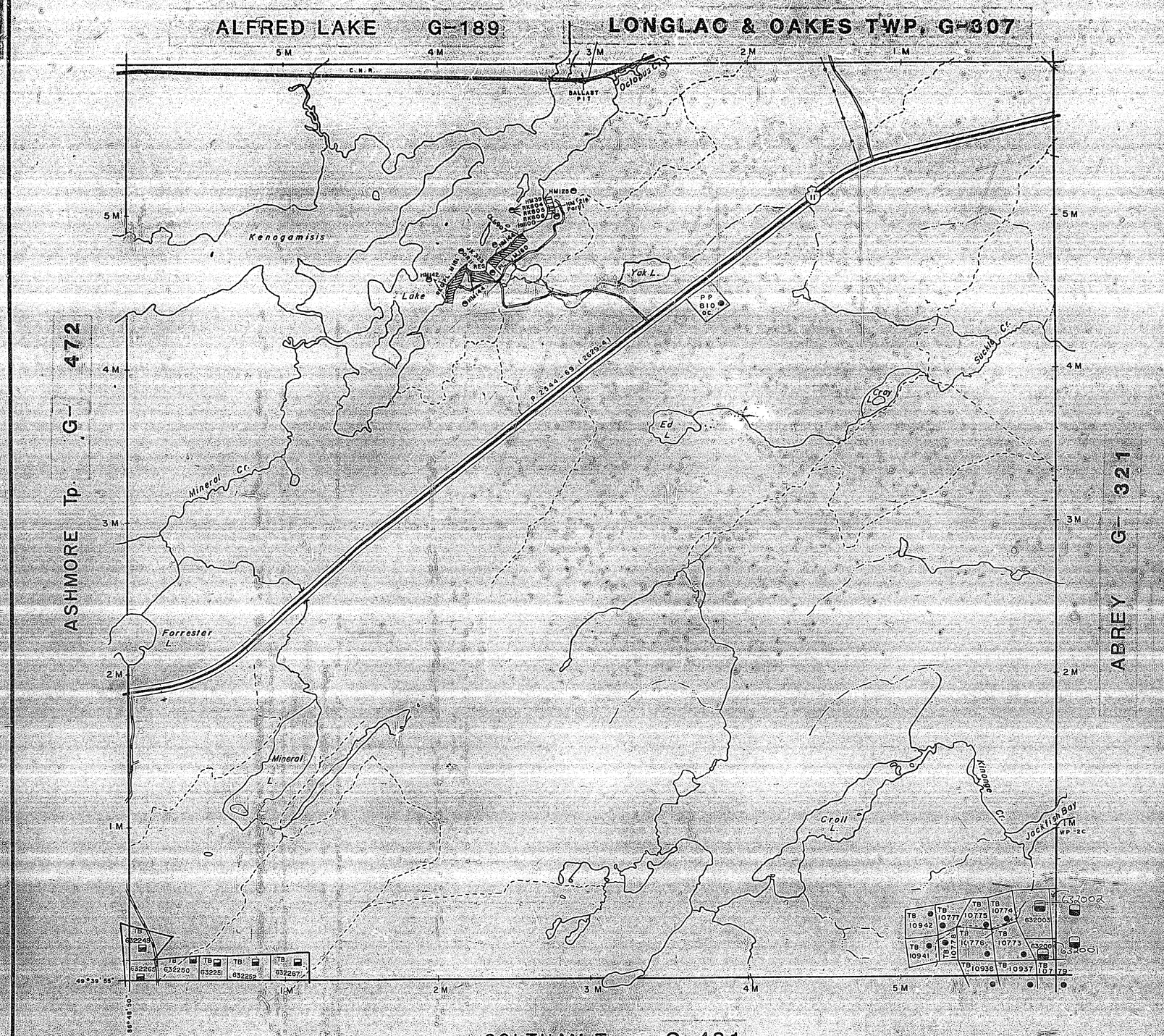
ALFRED LAKE G-189
LONGLAC & OAKES TWP, G-307
Tp. G-472
ASHMORE Tp.
ABREY G-321
COLTHAM Tp. G-481
C.N.R.
BALLAST PIT
Ocibbus Cr.
Kenogamisis Lake
Yok L.
Mineral Cr.
Forrester L.
Mineral L.
Ed L.
Gray L.
Sucker Cr.
Croll L.
Jackfish Bay
Jackfish Cr.
P.2544-69 (2629-A)
PP BIO DC
HMIRS
HM 39
RESOS
RESOS
HMIRS
HMIRS
HMIR

NOTES

AREAS WITHDRAWN FROM DISPOSITION

S.R. – SURFACE RIGHTS M.R. – MINING RIGHTS

	Description	Order No.	Date	Disposition	File
S	Sec. 36/80	W 33/83	25/11/83	S.R.	1865 to
		McLEOD LAKE LAND ROLL			
R2	EQUIPMENT STORAGE	W-TB-31/91	NOV 29/91	S.R.O.	
		CROLL LAND ROLL			

SAND AND GRAVEL

(G) M.T.C. Gravel Pit N° 1568

(G2) " " " " 46-51

THE INFORMATION THAT APPEARS ON THIS MAP HAS BEEN COMPILED FROM VARIOUS SOURCES, AND ACCURACY IS NOT GUARANTEED. THOSE WISHING TO STAKE MINING CLAIMS SHOULD CONSULT WITH THE MINING RECORDER, MINISTRY OF NORTHERN DEVELOPMENT AND MINES, FOR ADDITIONAL INFORMATION ON THE STATUS OF THE LANDS SHOWN HEREON.

ALFRED LAKE G-189 | LONGLAC & OAKES TWP. G-307

ASHMORE Tp. G- 472

ABREY G- 321

COLTHAM Tp. G-481

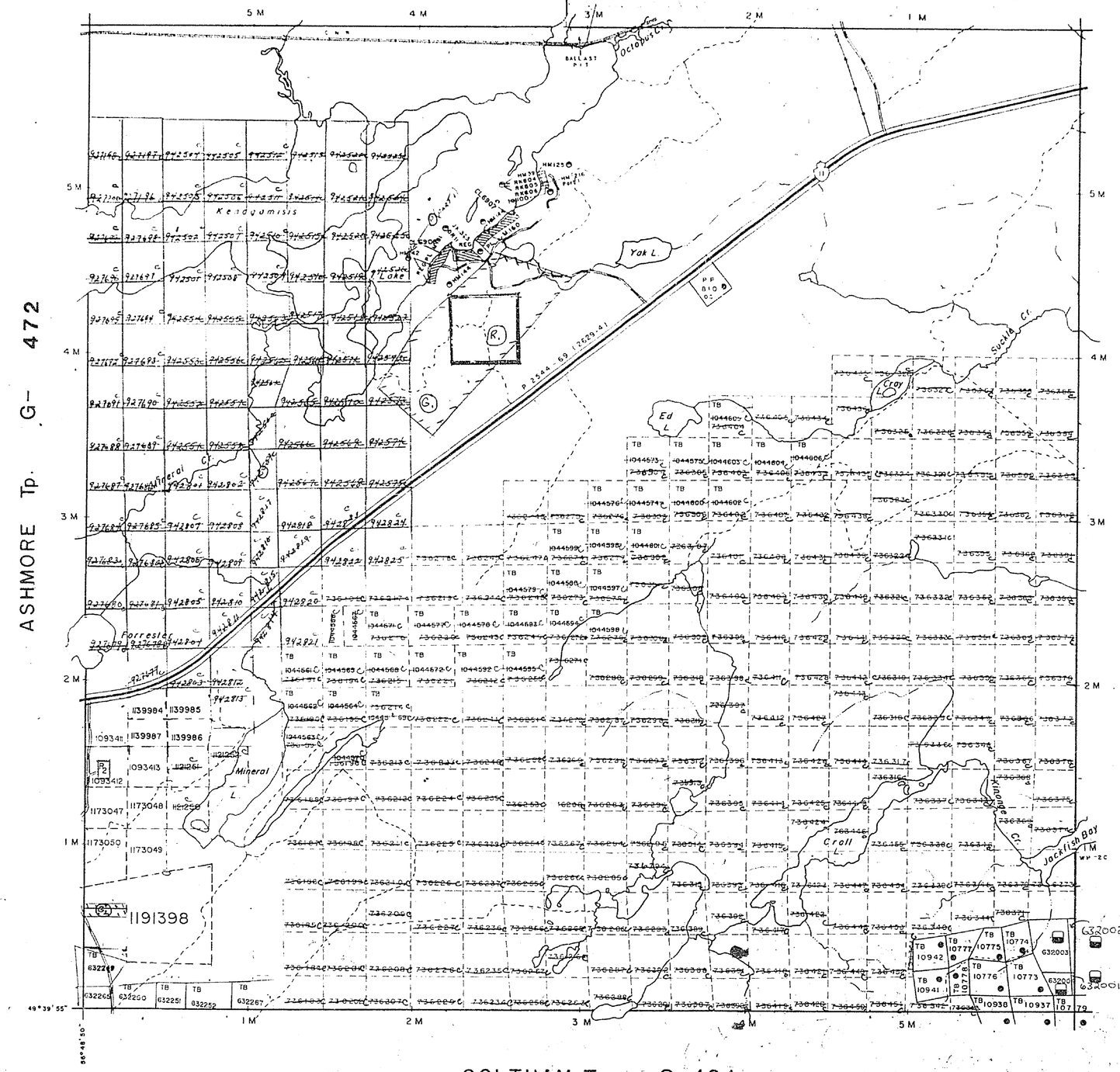

LEGEND

- HIGHWAY AND ROUTE NO.
- OTHER ROADS
- TRAILS
- SURVEYED LINES:
  - TOWNSHIPS, BASE LINES ETC.
  - LOTS, MINING CLAIMS, PARCELS, ETC.
- UNSURVEYED LINES
  - LOT LINES
  - PARCEL BOUNDARY
  - MINING CLAIMS ETC.
- RAILWAY AND RIGHT OF WAY
- UTILITY LINES
- NON-PERENNIAL STREAM
- FLOODING OR FLOODING RIGHTS
- SUBDIVISION
- ORIGINAL SHORELINE
- MARSH OR MUSKEG
- MINES
- TRAVERSE MONUMENT

DISPOSITION OF CROWN LANDS

TYPE OF DOCUMENT	SYMBOL
PATENT, SURFACE & MINING RIGHTS	
" SURFACE RIGHTS ONLY	
" MINING RIGHTS ONLY	
LEASE, SURFACE & MINING RIGHTS	
" SURFACE RIGHTS ONLY	
" MINING RIGHTS ONLY	
LICENCE OF OCCUPATION	
CROWN LAND SALE	C.S.
ORDER-IN-COUNCIL	OC
RESERVATION	R
CANCELLED	X
SAND & GRAVEL	G

LAND USE PERMITS FOR COMMERCIAL TOURISM OUTPOST CAMPS

NOTE: MINING RIGHTS IN PARCELS PATENTED PRIOR TO MAY 6, 1913, VESTED IN ORIGINAL PATENTEE BY THE PUBLIC LANDS ACT, R.S.O. 1970, CHAP. 380, SEC. 63, SUBSEC 1.

SCALE : 1 INCH 40 CHAINS

FEET 0 500 1000 2000 4000 6000 8000

METRES 0 200 400 600 800 1KM. 2KM

TOWNSHIP

CROLL

M.N.R. ADMINISTRATIVE DISTRICT

GERALDTON

MINING DIVISION

THUNDER BAY

LAND TITLES / REGISTRY DIVISION

THUNDER BAY

Ontario Ministry of Natural Resources — Land Management Branch

Date	Number
OCTOBER, 1961	G-491
AUGUST 6, 1985	

1687

CROLL

DISTRICT OF THUNDER BAY

Scale:— 40 Chains = 1 Inch

HOUCK

ASHMORE

ABREY

Crabtree L.

Forrester L.

Mineral L.

Croll L.

Long L.

Kenogamisis Lake

CANADIAN NATIONAL RAILWAY

BALLAST PIT 3M

Octopus Cr.

KING'S HIGHWAY 600'

HIGHWAYS PLAN P.26M

DEPT. OF

SUBDIVISION

D.H.O. GRAVEL PIT 1568

TB 13410 C, TB 13413 C, TB 13411 C, TB 13414 C, TB 13416 C, TB 13417 C, TB 13412 C, TB C, TB 13415 C, TB 13418 C

TB 13226 C, TB 13225 C, TB 13224 C, T.B. 13223 C, TB 13222 C, TB 13221 C, TB 13220 C, TB 13219 C, TB 13218 C

TB 12698 ~~12699~~ ~~12700~~, TB 12680 ~~12681~~ ~~12682~~ ~~12683~~ ~~12684~~ ~~12685~~, TB 12697, TB 12686 C, TB 12687 ~~12688~~ ~~12689~~ ~~12690~~, TB 12691 ~~12692~~ ~~12693~~ C, TB 12694 ~~12695~~ ~~12696~~

TB 117820 ~~20 1668~~ ~~20 1669~~

TB 12540 C, TB 12550 C, TB 12545 C, TB 12548 C, TB 12551 C, TB 12546 C, TB 12549 C, TB 12552 C

TB 13597 C, TB 13598 C, TB 13599 C, TB 13600 C, TB 13601 C, TB 13602 C

TB 13851 C, TB 13853 C, TB 13850 C

TB 12716 C, TB 12715 C, TB 12706 C, TB 12705 C, T.B. 12717 C, T.B. 12714 C, TB 12707 C, TB 12704 C, T.B. 12718 C, T.B. 12713 C, TB 12708 C, TB 12703 C

TB 10942 P, TB 10777 P, TB 10775 P, TB 10774 P, TB 10941 P, TB 10776 P, TB 10773 P, TBC 10940 P, C TB 10939 P, TB 10938 P, TB 10937 P, TB 10779 P

1M 2M 3M 4M 5M

Surface reservations 400' curve by Dept of L & F shown hereon thus ——————

COLTHAM

1967

M1687

1687

CROLL

DISTRICT OF THUNDER BAY

PORT ARTHUR RECEIVED DEC 4 - 1945 MINING DIVISION

PORT ARTHUR RECEIVED DEC 4 - 1945 MINING DIVISION

Scale — 40 Chains = 1 Inch

North Ast.

HOUCK

ASHMORE

ABREY

6M 5M 4M 3M 2M 1M

CANADIAN NATIONAL RAILWAY

3M BALLAST PIT

KINGS HIGHWAY 633 630

PORT ARTHUR — DUNNET HIGHWAY 11 — EAST PARRY 11

Kenogamisis Lake

Mineral Lakes

Croll Lake

Parcels Marked (P) Under Patent.
Parcels Marked LO License of Occupation
Parcels Marked C Surveyed Claims = Cancelled.

PORT ARTHUR RECEIVED DEC 4 - 1945 MINING DIVISION

PORT ARTHUR RECEIVED DEC 4 - 1945 MINING DIVISION

COLTHAM

T.B. 48

CROLL

48

1945

DEPARTMENT OF MINES
PROVINCIAL GOVERNMENT
TORONTO, ONTARIO
27 DECEMBER 1945

CROLL T.B. 48

1687

CROLL TWP M-1687

CROLL

DISTRICT OF THUNDER BAY

Scale:— 40 Chains = 1 Inch

HOUCK

ASHMORE

ABREY

COLTHAM

CANADIAN NATIONAL RAILWAY

BALLAST PIT

Otoplus Cr.

PROPOSED NATURAL GAS LINE

HIGH STAY

Kenogamisis Lake

SUBDIVISION

DRILL

HIGHWAY 11 OPEN P-05M

Crabtree L.

Forrester L.

Mineral L.

Croll L.

Long L.

5M

4M

3M

2M

1M

Surface reservations 400' wide by Dept of L & F
shown hereon thus

M 1687

CROLL

1687

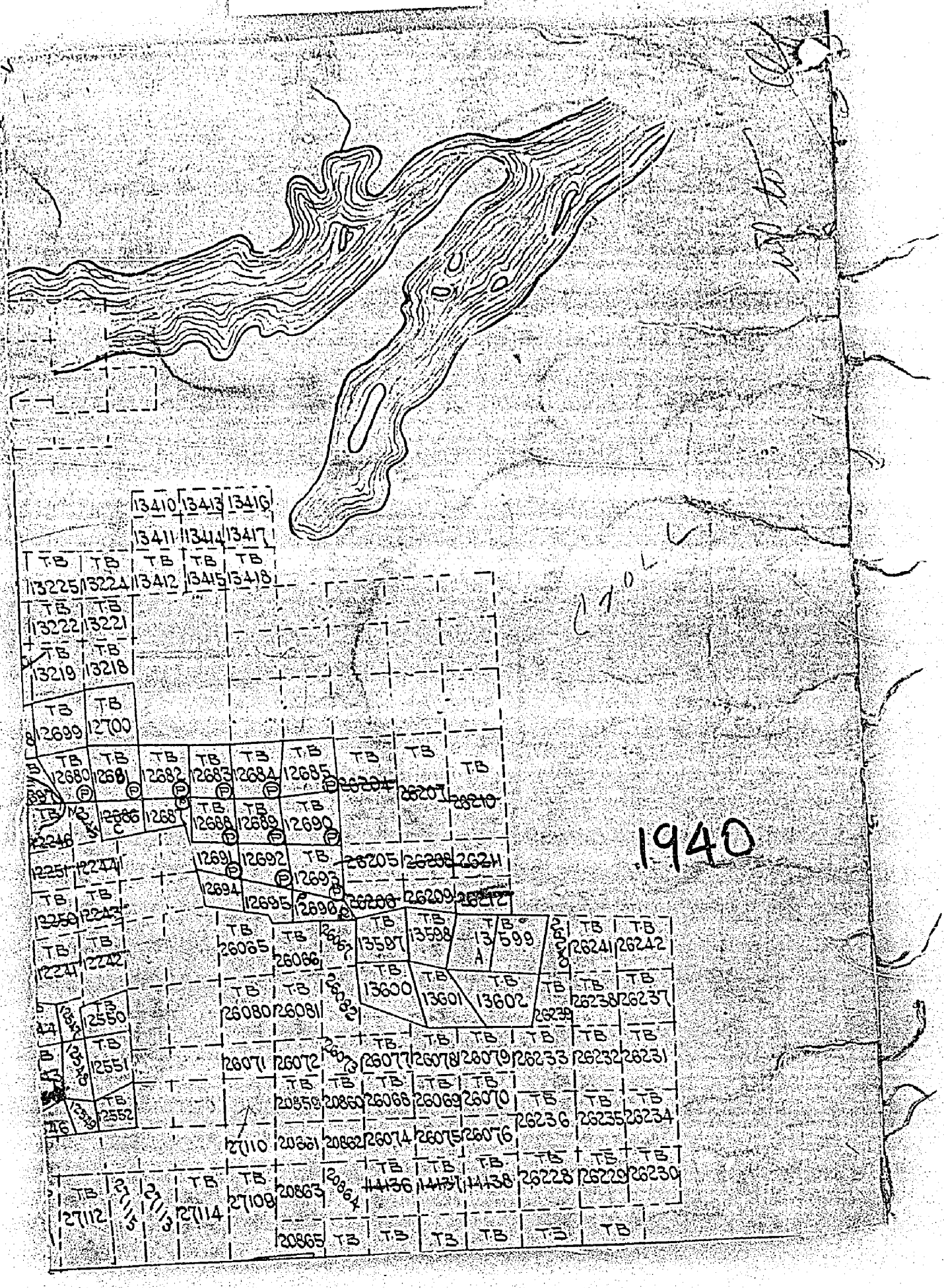

1687

CROLL

DISTRICT OF THUNDER BAY

PORT ARTHUR RECEIVED DEC 4 - 1945 MINING DIVISION

Scale — 40 Chains = 1 Inch

HOUCK

ASHMORE

ABREY

COLTHAM

1945

Parcels Marked (P) Under Patent.
Parcels Marked L.O. License of Occupation
Parcels Marked C Surveyed Claims - Cancelled.

DEPARTMENT OF MINES
PROVINCIAL GOVERNMENT
TORONTO, ONTARIO
1945

CROLL TB48

1687

CROLL

DISTRICT OF THUNDER BAY

Scale:– 40 Chains = 1 Inch

HOUCK

ASHMORE

ABREY

COLTHAM

North Asty.

Canadian National Railway

Ballast Pit

Octopus Cr.

Kenogamisis Lake

King's Highway 600'

Subdivision

D.H.O. Gravel Pit 1568

Highways Plan E-1644

Dept.

Crabtree L.

Forrester L.

Mineral L.

Croll L.

Long L.

1967

Surface reservations 400' wide by Dept of L. & F. shown hereon thus

M1687

1687

M 1687

CROIL

DISTRICT OF THUNDER BAY
THUNDER BAY MINING DIVISION
Scale:— 40 Chains = 1 Inch

HOUCK

NORTH ASTY.

ASHMORE

ABREY

Crabtree L.

Forrester L.

Mineral L.

Croll L.

Long L.

Kenogamisis Lake

CANADIAN NATIONAL RAILWAY

BALLAST PIT

Octopus Cr.

KING'S HIGHWAY 600'

HIGHWAYS DEPT. PLAN P-2544

SUBDIVISION

D.N.O. GRAVEL PIT NO 1568

Surface reservations 400' wide by Dept of L & F
Section boundaries .....

COLTHAM

1971

M1687

GAZETTE VOL. 105 SEPT 9/72. L.O. 10236 13 ACRES UNDER LAKE OPEN FOR STAKING

NOTES

AREAS WITHDRAWN FROM DISPOSITION

S.R. – SURFACE RIGHTS M.R. – MINING RIGHTS

Description	Order No.	Date	Disposition	File

SAND AND GRAVEL

(G) M.T.C. GRAVEL PIT Nº 1568

(S) " " " 4A-51

WNCR 33/83 - SRO WITHDRAWN - See McTeon Lake Landroll G 325

ALFRED LAKE G-189

LONGLAC AND OAKES TWPS G-307

ASHMORE Tp. G-472

ABREY G-321

COLTHAM Tp. G-481

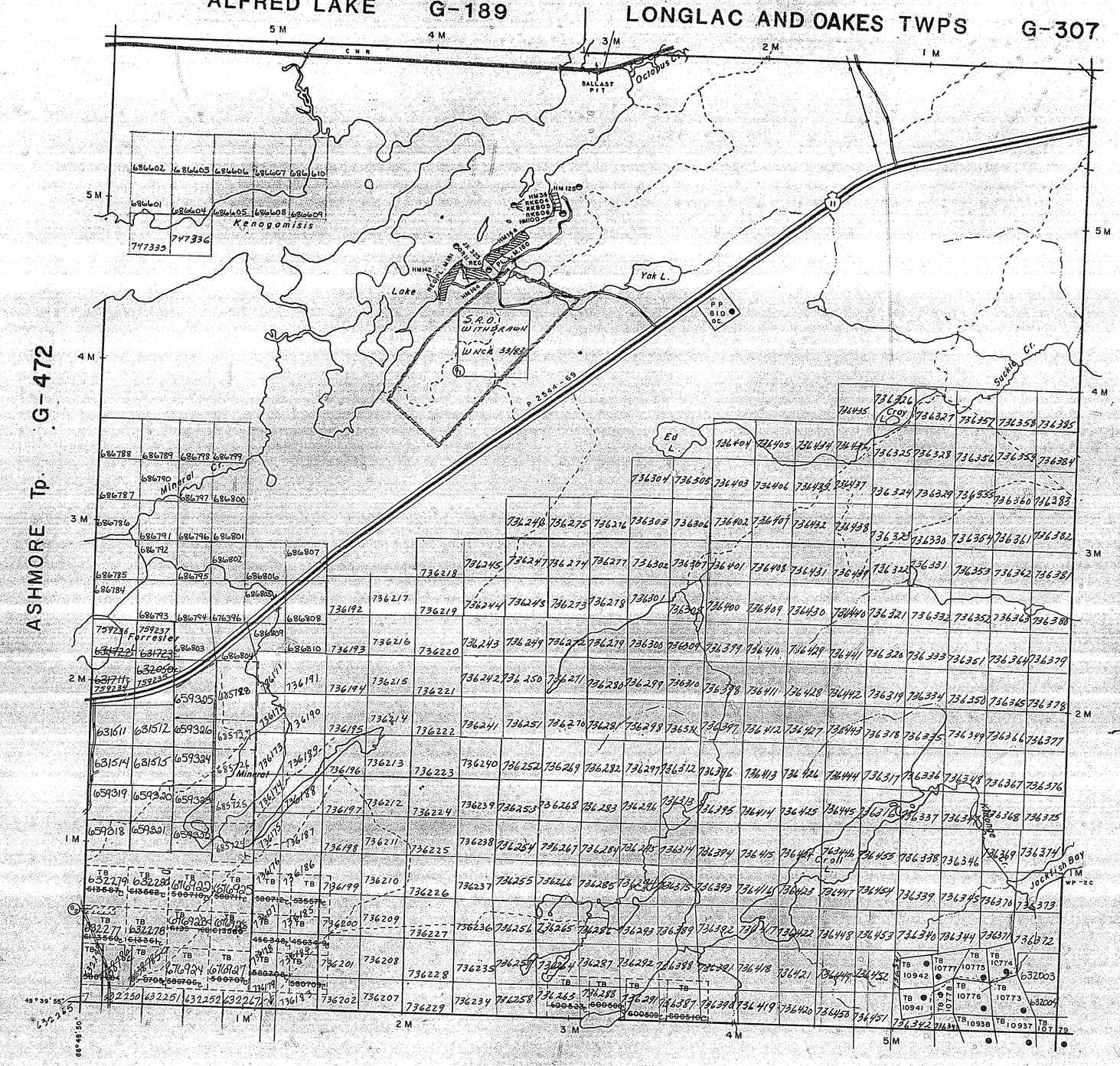

LEGEND

- HIGHWAY AND ROUTE No.
- OTHER ROADS
- TRAILS
- SURVEYED LINES:
  - TOWNSHIPS, BASE LINES, ETC.
  - LOTS, MINING CLAIMS, PARCELS, ETC.
- UNSURVEYED LINES:
  - LOT LINES
  - PARCEL BOUNDARY
  - MINING CLAIMS ETC.
- RAILWAY AND RIGHT OF WAY
- UTILITY LINES
- NON-PERENNIAL STREAM
- FLOODING OR FLOODING RIGHTS
- SUBDIVISION
- ORIGINAL SHORELINE
- MARSH OR MUSKEG
- MINES
- TRAVERSE MONUMENT

DISPOSITION OF CROWN LANDS

TYPE OF DOCUMENT	SYMBOL
PATENT, SURFACE & MINING RIGHTS	●
" SURFACE RIGHTS ONLY	◒
" MINING RIGHTS ONLY	◓
LEASE, SURFACE & MINING RIGHTS	■
" SURFACE RIGHTS ONLY	◨
" MINING RIGHTS ONLY	◧
LICENCE OF OCCUPATION	▼
CROWN LAND SALE	C.S.
ORDER-IN-COUNCIL	OC
RESERVATION	ⓡ
CANCELLED	ⓧ
SAND & GRAVEL	Ⓖ

NOTE: MINING RIGHTS IN PARCELS PATENTED PRIOR TO MAY 6, 1913, VESTED IN ORIGINAL PATENTEE BY THE PUBLIC LANDS ACT, R.S.O. 1970, CHAP. 380, SEC. 63, SUBSEC 1.

SCALE : 1 INCH = 40 CHAINS

FEET 0 500 1000 2000 4000 6000 8000

METRES 0 200 400 600 800 1 KM 2 KM

TOWNSHIP

CROLL

M.N.R. ADMINISTRATIVE DISTRICT

GERALDTON

MINING DIVISION

THUNDER BAY

LAND TITLES / REGISTRY DIVISION

THUNDER BAY

Ontario Ministry of Natural Resources — Land Management Branch

Date	Number
OCTOBER, 1981	G-491
November 12, 1982	

NOTES

AREAS WITHDRAWN FROM DISPOSITION

S.R. – SURFACE RIGHTS M.R. – MINING RIGHTS

	Description	Order No.	Date	Disposition	File
(1)	SEC. 36/80	W 33/83	28/11/83	S.R.	188516

SAND AND GRAVEL

(1) M.T.C. GRAVEL PIT Nº 1568
(2) " " 4A-51

ALFRED LAKE G-189

LONGLAC AND OAKES TWPS G-307

ASHMORE Tp. G-472

ABREY G-321

COLTHAM Tp. G-481

LEGEND

- HIGHWAY AND ROUTE No.
- OTHER ROADS
- TRAILS
- SURVEYED LINES:
  - TOWNSHIPS, BASE LINES, ETC.
  - LOTS, MINING CLAIMS, PARCELS, ETC.
- UNSURVEYED LINES.
  - LOT LINES
  - PARCEL BOUNDARY
  - MINING CLAIMS ETC.
- RAILWAY AND RIGHT OF WAY
- UTILITY LINES
- NON-PERENNIAL STREAM
- FLOODING OR FLOODING RIGHTS
- SUBDIVISION
- ORIGINAL SHORELINE
- MARSH OR MUSKEG
- MINES
- TRAVERSE MONUMENT

DISPOSITION OF CROWN LANDS

TYPE OF DOCUMENT	SYMBOL
PATENT, SURFACE & MINING RIGHTS	●
" SURFACE RIGHTS ONLY	◒
" MINING RIGHTS ONLY	◓
LEASE, SURFACE & MINING RIGHTS	■
" SURFACE RIGHTS ONLY	◨
" MINING RIGHTS ONLY	◧
LICENCE OF OCCUPATION	▼
CROWN LAND SALE	CS
ORDER-IN-COUNCIL	OC
RESERVATION	⊙
CANCELLED	⊗
SAND & GRAVEL	⊙

NOTE: MINING RIGHTS IN PARCELS PATENTED PRIOR TO MAY 6, 1913, VESTED IN ORIGINAL PATENTEE BY THE PUBLIC LANDS ACT, R.S.O. 1970, CHAP. 380, SEC. 63, SUBSEC 1.

SCALE : 1 INCH 40 CHAINS

FEET 0 500 1000 2000 4000 6000 8000
METRES 0 200 400 600 800 1 KM 2 KM

TOWNSHIP

CROLL

M.N.R. ADMINISTRATIVE DISTRICT

GERALDTON

MINING DIVISION

THUNDER BAY

LAND TITLES / REGISTRY DIVISION

THUNDER BAY

Ministry of Natural Resources — Land Management Branch
Ontario

Date	Number
OCTOBER, 1983 AUGUST 3/84	G-491

NOTES

AREAS WITHDRAWN FROM DISPOSITION

S.R. – SURFACE RIGHTS M.R. – MINING RIGHTS

Description	Order No.	Date	Disposition	File

(R1) SURFACE RIGHTS WITHDRAWN FROM STAKING ORDER W-33/83 NWR

(R2) SURFACE RIGHTS WITHDRAWN FROM STAKING ORDER W-TB-31/91 91/11/19 EQUIPMENT STORAGE

THE INFORMATION THAT APPEARS ON THIS MAP HAS BEEN COMPILED FROM VARIOUS SOURCES, AND ACCURACY IS NOT GUARANTEED. THOSE WISHING TO STAKE MINING CLAIMS SHOULD CONSULT WITH THE MINING RECORDER, MINISTRY OF NORTHERN DEVELOPMENT AND MINES, FOR ADDITIONAL INFORMATION ON THE STATUS OF THE LANDS SHOWN HEREON.

(GI) MTC GRAVEL PIT # 1568

(G2) MTC GRAVEL PIT # 4A-51

THUNDER BAY MINING DIVISION RECEIVED MAY 31 1995 A.M. 7 8 9 10 11 12 1 2 3 4 P.M.

□□

#32249

ALFRED LAKE G-189

LONGLAC & OAKES TWP. G-307

ASHMORE Tp. G-472

ABREY G-321

COLTHAM Tp. G-481

5 M 4 M 3 M 2 M 1 M

C N R

Octopus Cr.

BALLAST PIT

Kenogamisis Lake

Yak L.

Suckla Cr.

Cray L.

Ed L.

Mineral Cr.

Mineral L.

Forrester L.

Croll L.

Kinoogé Cr.

Jackfish Bay

HM125 HM126 Part 1 HM139 RK604 RK605 RK606 HM100 HM141 HM140 HM142 HM143 HM144 HM145 HM146 HM147 HM148 HM149 HM150 HM151 HM152 HM153 HM154 HM155 HM156 HM157 HM158 HM159 HM160 HM161 HM162 HM163 HM164 HM165 HM166 HM167 HM168 HM169 HM170 HM171 HM172 HM173 HM174 HM175 HM176 HM177 HM178 HM179 HM180 HM181

NOTES

AREAS WITHDRAWN FROM DISPOSITION

S.R. – SURFACE RIGHTS M.R. – MINING RIGHTS

Description	Order No.	Date	Disposition	File

(R1) SURFACE RIGHTS WITHDRAWN FROM STAKING ORDER W-33/83 NWR

(R2) SURFACE RIGHTS WITHDRAWN FROM STAKING ORDER W-TB-31/91 91/11/19 EQUIPMENT STORAGE

THE INFORMATION THAT APPEARS ON THIS MAP HAS BEEN COMPILED FROM VARIOUS SOURCES, AND ACCURACY IS NOT GUARANTEED. THOSE WISHING TO STAKE MINING CLAIMS SHOULD CONSULT WITH THE MINING RECORDER, MINISTRY OF NORTHERN DEVELOPMENT AND MINES, FOR ADDITIONAL INFORMATION ON THE STATUS OF THE LANDS SHOWN HEREON.

(G1) MTC GRAVEL PIT # 1568

(G2) MTC GRAVEL PIT # 4A-51

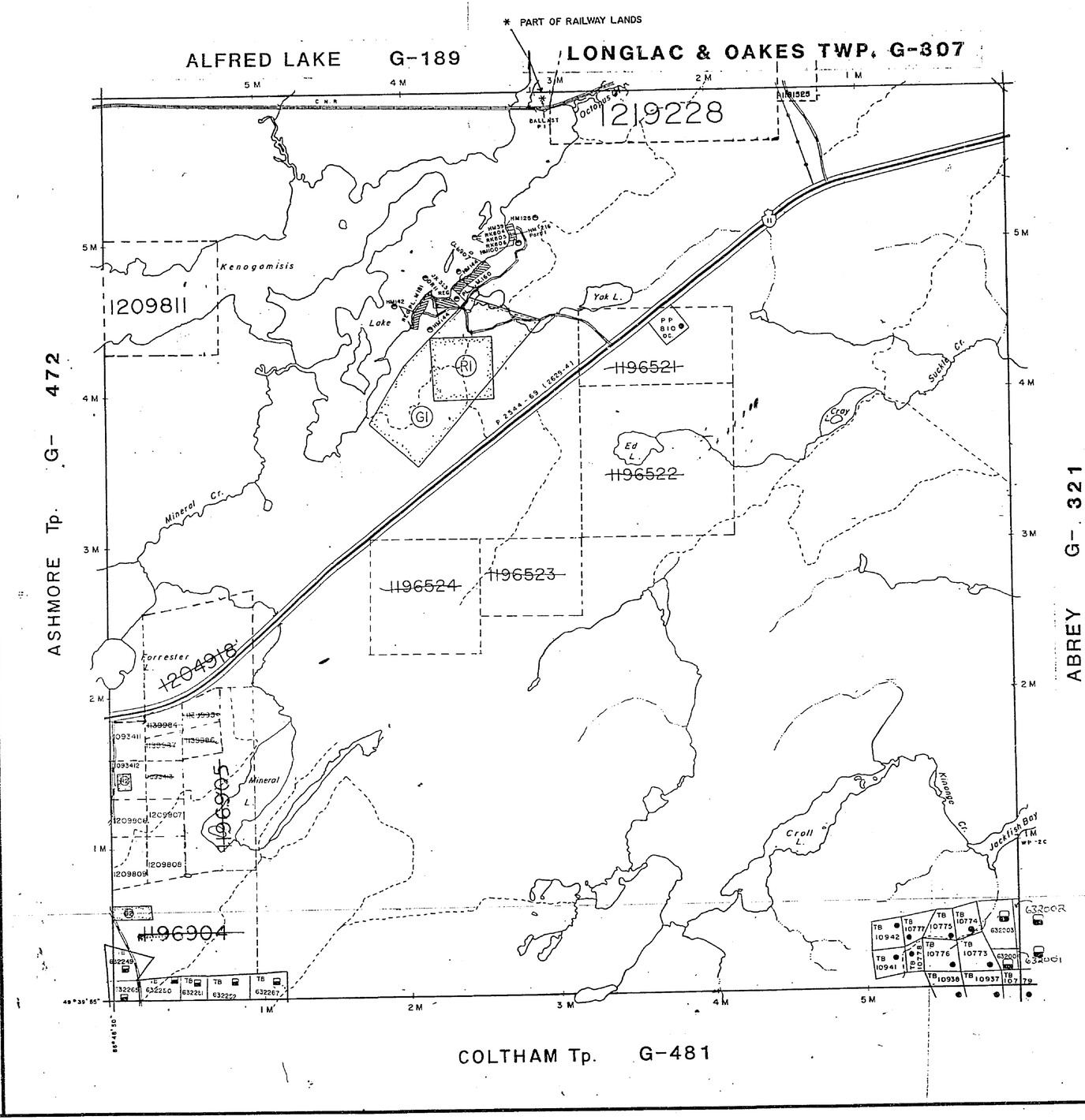

LEGEND

- HIGHWAY AND ROUTE No.
- OTHER ROADS
- TRAILS
- SURVEYED LINES:
  - TOWNSHIPS, BASE LINES, ETC.
  - LOTS, MINING CLAIMS, PARCELS, ETC.
- UNSURVEYED LINES:
  - LOT LINES
  - PARCEL BOUNDARY
  - MINING CLAIMS ETC.
- RAILWAY AND RIGHT OF WAY
- UTILITY LINES
- NON-PERENNIAL STREAM
- FLOODING OR FLOODING RIGHTS
- SUBDIVISION
- ORIGINAL SHORELINE
- MARSH OR MUSKEG
- MINES
- TRAVERSE MONUMENT

DISPOSITION OF CROWN LANDS

TYPE OF DOCUMENT	SYMBOL
PATENT, SURFACE & MINING RIGHTS	
" SURFACE RIGHTS ONLY	
" MINING RIGHTS ONLY	
LEASE, SURFACE & MINING RIGHTS	
" SURFACE RIGHTS ONLY	
" MINING RIGHTS ONLY	
LICENCE OF OCCUPATION	
CROWN LAND SALE	C.S., I
ORDER-IN-COUNCIL	OC
RESERVATION	R
CANCELLED	X
SAND & GRAVEL	G

LAND USE PERMITS FOR COMMERCIAL TOURISM OUTPOST CAMPS ✓

NOTE: MINING RIGHTS IN PARCELS PATENTED PRIOR TO MAY 6, 1913, VESTED IN ORIGINAL PATENTEE BY THE PUBLIC LANDS ACT, R.S.O. 1970, CHAP. 380, SEC. 63, SUBSEC 1.

SCALE : 1 INCH = 40 CHAINS

FEET 0 500 1000 2000 4000 6000 8000

METRES 0 200 400 600 800 1 KM 2 KM

DATE OF ISSUE

SEP 0 2 1997

PROVINCIAL RECORDING OFFICE - SUDBURY

TOWNSHIP

CROLL

M.N.R. ADMINISTRATIVE DISTRICT

GERALDTON

MINING DIVISION

THUNDER BAY

LAND TITLES / REGISTRY DIVISION

THUNDER BAY

Ontario Ministry of Natural Resources — Land Management Branch

Date	Number
OCTOBER, 1961	G-491
MAY 07, 1993 (mw)	
~~AUGUST 6, 1985~~	

NOTES

AREAS WITHDRAWN FROM DISPOSITION

S.R. – SURFACE RIGHTS M.R. – MINING RIGHTS

Description	Order No.	Date	Disposition	File

(R1) SURFACE RIGHTS WITHDRAWN FROM STAKING ORDER W-33/83 NWR

(R2) SURFACE RIGHTS WITHDRAWN FROM STAKING ORDER W-TB-31/91
91/11/19 EQUIPMENT STORAGE

THE INFORMATION THAT APPEARS ON THIS MAP HAS BEEN COMPILED FROM VARIOUS SOURCES, AND ACCURACY IS NOT GUARANTEED. THOSE WISHING TO STAKE MINING CLAIMS SHOULD CONSULT WITH THE MINING RECORDER, MINISTRY OF NORTHERN DEVELOPMENT AND MINES. FOR ADDITIONAL INFORMATION ON THE STATUS OF THE LANDS SHOWN HEREON.

(G1) MTC GRAVEL PIT # 1568

(G2) MTC GRAVEL PIT # 4A-51

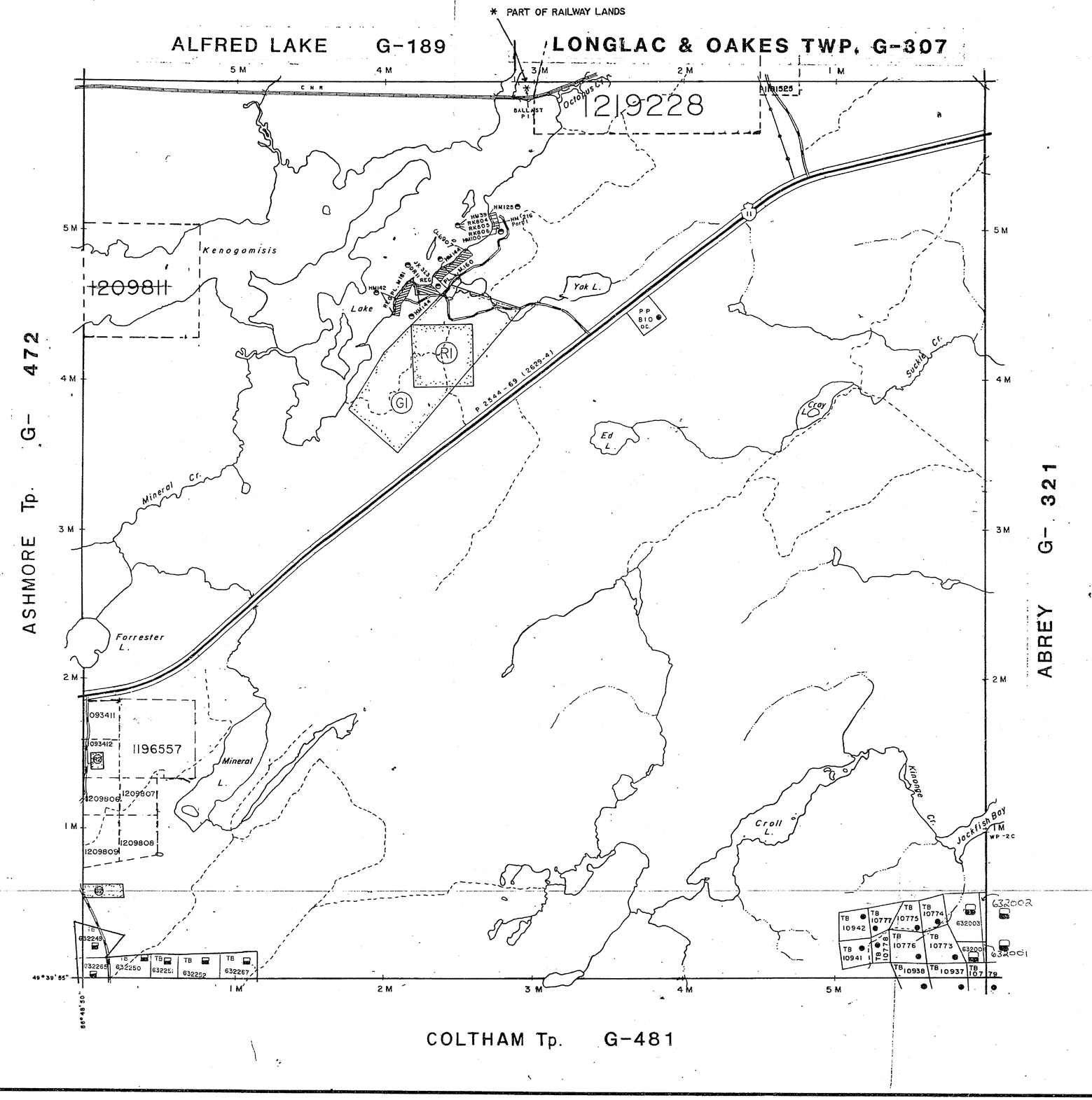

LEGEND

- HIGHWAY AND ROUTE No.
- OTHER ROADS
- TRAILS
- SURVEYED LINES:
  - TOWNSHIPS, BASE LINES, ETC.
  - LOTS, MINING CLAIMS, PARCELS, ETC.
- UNSURVEYED LINES:
  - LOT LINES
  - PARCEL BOUNDARY
  - MINING CLAIMS ETC.
- RAILWAY AND RIGHT OF WAY
- UTILITY LINES
- NON-PERENNIAL STREAM
- FLOODING OR FLOODING RIGHTS
- SUBDIVISION
- ORIGINAL SHORELINE
- MARSH OR MUSKEG
- MINES
- TRAVERSE MONUMENT

DATE OF ISSUE
MAY 1 0 1998
PROVINCIAL RECORDING OFFICE - SUDBURY

DISPOSITION OF CROWN LANDS

TYPE OF DOCUMENT	SYMBOL
PATENT, SURFACE & MINING RIGHTS	
" SURFACE RIGHTS ONLY	
" MINING RIGHTS ONLY	
LEASE, SURFACE & MINING RIGHTS	
" SURFACE RIGHTS ONLY	
" MINING RIGHTS ONLY	
LICENCE OF OCCUPATION	
CROWN LAND SALE	C.S.
ORDER-IN-COUNCIL	OC
RESERVATION	(R)
CANCELLED	(X)
SAND & GRAVEL	(G)
LAND USE PERMITS FOR COMMERCIAL TOURISM OUTPOST CAMPS	

NOTE: MINING RIGHTS IN PARCELS PATENTED PRIOR TO MAY 6, 1913, VESTED IN ORIGINAL PATENTEE BY THE PUBLIC LANDS ACT, R.S.O. 1970, CHAP. 380, SEC. 63, SUBSEC 1.

SCALE : 1 INCH = 40 CHAINS

FEET 0 500 1000 2000 4000 6000 8000
METRES 0 200 400 600 800 1 KM 2 KM

TOWNSHIP

CROLL

M.N.R. ADMINISTRATIVE DISTRICT

GERALDTON

MINING DIVISION

THUNDER BAY

LAND TITLES / REGISTRY DIVISION

THUNDER BAY

Ontario Ministry of Natural Resources — Land Management Branch

Date: OCTOBER, 1961
MAY 07, 1993 (mw)
~~AUGUST 6, 1985~~

Number: **G-491**