1688

PEARSON TWP. - M.1857

BLAKE TWP. - M.1659

PARDEE TWP. - M.1856

THE TOWNSHIP OF CROOKS

DISTRICT OF THUNDER BAY

PORT ARTHUR MINING DIVISION

SCALE: 1-INCH = 40 CHAINS

LEGEND

PATENTED LAND	P
CROWN LAND SALE	C.S.
LEASES	L
LOCATED LAND	Loc.
LICENSE OF OCCUPATION	L.O.
MINING RIGHTS ONLY	M.R.O.
SURFACE RIGHTS ONLY	S.R.O.
ROADS	
IMPROVED ROADS	
KING'S HIGHWAYS	
RAILWAYS	
POWER LINES	
MARSH OR MUSKEG	
MINES	
PATENTED S.R.O.	
CANCELLED	C.

NOTES

THIS MAP IS NOT TO BE USED FOR SURVEY PURPOSES

400' surface rights reservation along the shores of all lakes and rivers.

Land under the waters of Lake Superior withdrawn from staking by Order in Council, dated Apr. 30, 1912.

FORT ARTHUR RECEIVED APR - 2 1969 MINING DIVISION

1966

PLAN NO. M.1688

DEPARTMENT OF MINES ONTARIO

1688

TOWNSHIP OF CROOKS.

DISTRICT OF THUNDER BAY.

PORT ARTHUR MINING DIVISION.

Scale, 40 chains to an inch.

BLAKE TWP.

6. 5. 4. 3. 2. 1.

I II III IV V VI VII VIII IX X

PARDEE TWP.

CLOUD LAKE

THE JARVIS LOCATION

Newago Timber Co. Limited Lease Surface Rights Reserved by The Crown Mining Rights Reserved Lease #83.9 Patent #126120 File #83.9

JARVIS BAY

Beaver Island

CALDWELL L.

Caldwell Pt.

Caldwell Island

Sucker Island

Cloud Creek

Cloud Bay

Little Trout Bay

McKellar's Point

Pinnacle Rock JD225

Cloud Islands JD230 JD231 JD232

Big Trout Bay

Pine Bay

Pine Point

Noomi Island

Owen Island

LAKE SUPERIOR

FOR STATUS OF ISLANDS IN FRONT OF JARVIS LOCATION SEE PLAN M-1894

Note

LAND UNDER LAKE SUPERIOR WITHDRAWN FROM STAKING BY ORDER IN COUNCIL DATED APRIL 30, 1912

1966

PORT ARTHUR RECEIVED SEP - 9 1966 MINING DIVISION

M 1688

PEARSON TWP. - M.1857

BLAKE TWP. - M.1659

PARDEE TWP. - M.1856

THE TOWNSHIP OF CROOKS

DISTRICT OF THUNDER BAY

THUNDER BAY MINING DIVISION

SCALE: 1-INCH = 40 CHAINS

LEGEND

PATENTED LAND	P
CROWN LAND SALE	C.S
LEASES	L
LOCATED LAND	Loc
LICENSE OF OCCUPATION	L.O
MINING RIGHTS ONLY	M.R.O.
SURFACE RIGHTS ONLY	S.R.O
ROADS	
IMPROVED ROADS	
KING'S HIGHWAYS	
RAILWAYS	
POWER LINES	
MARSH OR MUSKEG	
MINES	
PATENTED S.R.O.	
CANCELLED	C.

NOTES

THIS MAP IS NOT TO BE USED FOR SURVEY PURPOSES

400' surface rights reservation along the shores of all lakes and rivers.

Land under Lake Superior withdrawn from staking by Order in Council dated 30 April 1912.

FEBRUARY 15/78
THUNDER BAY DIST.

PLAN NO. M.1688

ONTARIO
MINISTRY OF NATURAL RESOURCES
SURVEYS AND MAPPING BRANCH

PEARSON TWP.

BLAKE TWP. G-645

PARDEE TWP.

89°33'06" 48°09'26"

6 5 4 3 2 1

I II III IV V VI VII VIII IX X

Cloud Lake

Jarvis

JARVIS LOCATION

Prince Bay

Jarvis Bay

Caldwell Lake

Crystal Bay

Cloud Bay

Little Trout Bay

Big Trout Bay

Pine Bay

Lake Superior

Victoria Cove

Victoria

Cosgrove Bay

Cloud Ids.

Pinnacle Rock

McKellar Pt

Pine Pt.

Caldwell Pt.

Jarvis Pt.

Sucker Id.

Tiger Id.

Albert Ids.

Richard Rock

Neomi Id

Owen Id

Cloud Bay P.O.

Crooks P.O.

GRAVEL FILE 97160

GRAVEL FILE 147104

GRAVEL FILE 147105

GRAVEL FILE 147106

S.R.O.

54 B, 52 B, 53 B, 51 B, 55 B, 56 B, 57 B, 3 M, 12 B, 12 A, 14 A, 10 A, 6 B, 5 B, 4 B, 3 B, 1 B, 2 M, 4 M, 5 M, 1 M, 3 G, 2 G, K27, K26, K25, K24, K23, K22, K21, 20 B, 19 B, 18 B, 15 B, 23 B, 24 B, 11 A, 9 A, 8 A, 7 A, 6 A, 5 A, 3 A, 1 A, 11 B, 9 B, A, X, 7 H, 8 H, 11 H, 13 H, 10 H, 12 H, 9 H

1188194, 1188193, 1188192, 1188195, 1202060

R2 - MR.O. withdrawn W78/86 NCL re Crooks Twp Landmill C6748

REFERENCES

AREAS WITHDRAWN FROM DISPOSITION

S.R. – SURFACE RIGHTS M.R. – MINING RIGHTS

Description	Order No.	Date	Disposition	File
(N)	W 2/62	13/1/82	MRO	

(N2) West Subdivision of Section 3, Concession VI

(N3) East Subdivision of Section 3, Concession VI

Land under Lake Superior withdrawn from staking by Order in Council dated 30April 1912

THE INFORMATION THAT APPEARS ON THIS MAP HAS BEEN COMPILED FROM VARIOUS SOURCES, AND ACCURACY IS NOT GUARANTEED. THOSE WISHING TO STAKE MINING CLAIMS, SHOULD CONSULT WITH THE MINING RECORDER, MINISTRY OF NORTHERN DEVELOPMENT AND MINES, FOR ADDITIONAL INFORMATION ON THE STATUS OF THE LANDS SHOWN HEREON.

LEGEND

- HIGHWAY AND ROUTE No.
- OTHER ROADS
- TRAILS
- SURVEYED LINES
  - TOWNSHIPS, BASE LINES, ETC.
  - LOTS, MINING CLAIMS, PARCELS, ETC.
- UNSURVEYED LINES
  - LOT LINES
  - PARCEL BOUNDARY
  - MINING CLAIMS ETC
- RAILWAY AND RIGHT OF WAY
- UTILITY LINES
- NON-PERENNIAL STREAM
- FLOODING OR FLOODING RIGHTS
- SUBDIVISION OR COMPOSITE PLAN
- RESERVATIONS
- ORIGINAL SHORELINE
- MARSH OR MUSKEG
- MINES
- TRAVERSE MONUMENT

DISPOSITION OF CROWN LANDS

TYPE OF DOCUMENT	SYMBOL
PATENT, SURFACE & MINING RIGHTS	P SR M
" , SURFACE RIGHTS ONLY	P
" , MINING RIGHTS ONLY	M
LEASE, SURFACE & MINING RIGHTS	
" , SURFACE RIGHTS ONLY	
" , MINING RIGHTS ONLY	
LICENCE OF OCCUPATION	
ORDER-IN-COUNCIL	OC
RESERVATION	R
CANCELLED	C
SAND & GRAVEL	G

LAND USE PERMITS FOR COMMERCIAL TOURISM OUTPOST CAMPS

NOTE: MINING RIGHTS IN PARCELS PATENTED PRIOR TO MAY 6, 1913, VESTED IN ORIGINAL PATENTEE BY THE PUBLIC LANDS ACT, R.S.O. 1970, CHAP. 380, SEC. 63, SUBSEC. 1.

SCALE: 1 INCH = 40 CHAINS

FEET 0 1000 2000 4000 6000 8000

METRES 0 200 1000 (1 KM) 2000 (2 KM)

TOWNSHIP

CROOKS

M.N.R. ADMINISTRATIVE DISTRICT

THUNDER BAY

MINING DIVISION

THUNDER BAY

LAND TITLES / REGISTRY DIVISION

THUNDER BAY

Ministry of Natural Resources — Land Management Branch

Ontario

June 3, 1982

Date MARCH 1982

Number G-648

NOV 15, 1993

G-648

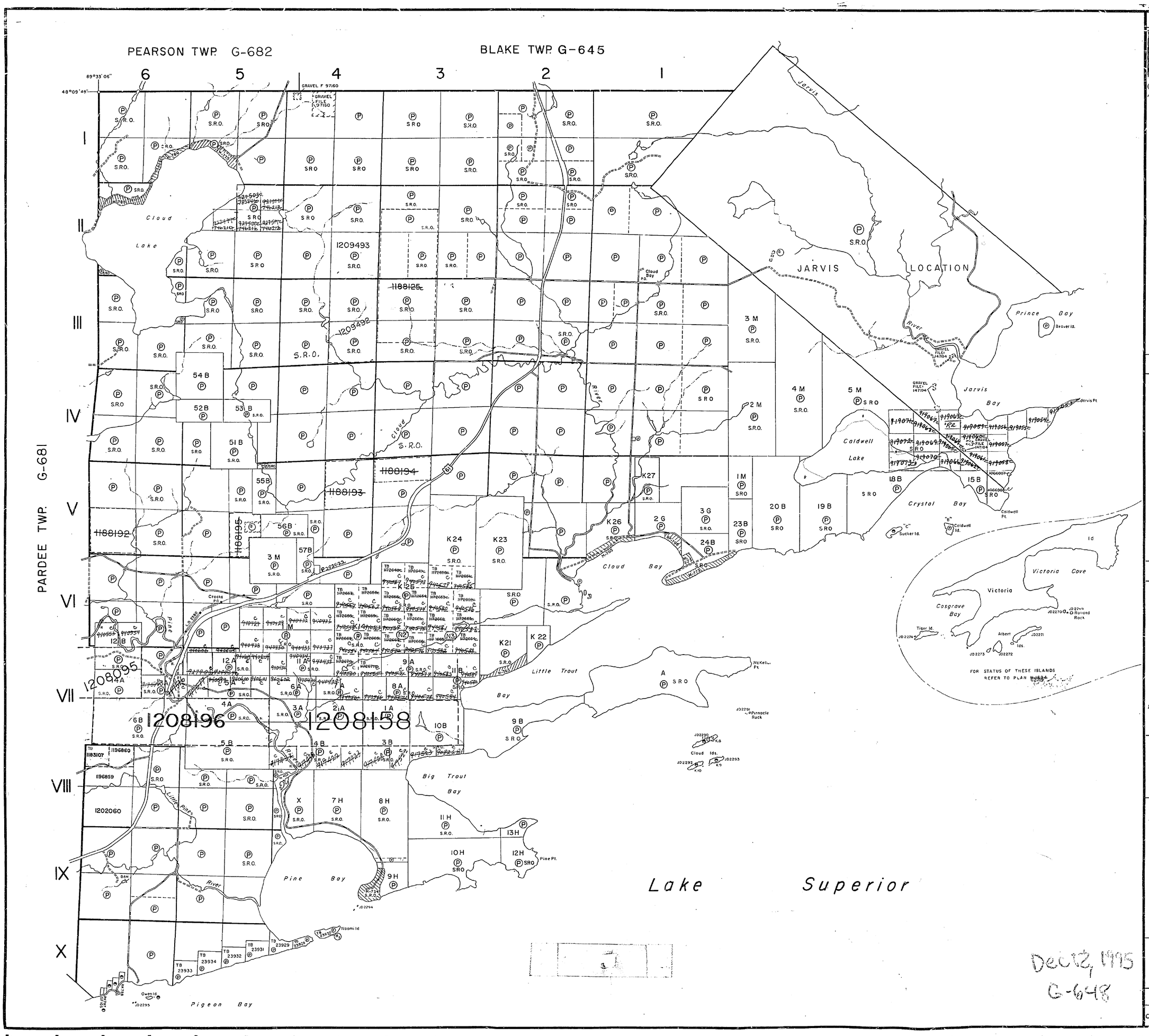

Dec 12, 1995
G-648

REFERENCES

AREAS WITHDRAWN FROM DISPOSITION

S.R. – SURFACE RIGHTS M.R. – MINING RIGHTS

Description	Order No.	Date	Disposition	File
(R1)	W 2/82	13/1/82	MRO	

R2 - MR.O withdrawn W 78/86 NCR, see Crooks Twp Landroll G-648

(N2) West Subdivision of Section 3, Concession VI

(N3) East Subdivision of Section 3, Concession VI.

Land under Lake Superior withdrawn from staking by Order in Council dated 30 April 1912

THE INFORMATION THAT APPEARS ON THIS MAP HAS BEEN COMPILED FROM VARIOUS SOURCES, AND ACCURACY IS NOT GUARANTEED. THOSE WISHING TO STAKE MINING CLAIMS SHOULD CONSULT WITH THE MINING RECORDER, MINISTRY OF NORTHERN DEVELOPMENT AND MINES, FOR ADDITIONAL INFORMATION ON THE STATUS OF THE LANDS SHOWN HEREON.

LEGEND

HIGHWAY AND ROUTE No.
OTHER ROADS
TRAILS
SURVEYED LINES:
TOWNSHIPS, BASE LINES, ETC.
LOTS, MINING CLAIMS, PARCELS, ETC.
UNSURVEYED LINES:
LOT LINES
PARCEL BOUNDARY
MINING CLAIMS ETC
RAILWAY AND RIGHT OF WAY
UTILITY LINES
NON-PERENNIAL STREAM
FLOODING OR FLOODING RIGHTS
SUBDIVISION OR COMPOSITE PLAN
RESERVATIONS
ORIGINAL SHORELINE
MARSH OR MUSKEG
MINES
TRAVERSE MONUMENT

DISPOSITION OF CROWN LANDS

TYPE OF DOCUMENT	SYMBOL
PATENT, SURFACE & MINING RIGHTS	P
" , SURFACE RIGHTS ONLY	
" , MINING RIGHTS ONLY	
LEASE, SURFACE & MINING RIGHTS	
" , SURFACE RIGHTS ONLY	
" , MINING RIGHTS ONLY	
LICENCE OF OCCUPATION	
ORDER-IN-COUNCIL	OC
RESERVATION	R
CANCELLED	
SAND & GRAVEL	G

LAND USE PERMITS FOR COMMERCIAL TOURISM, OUTPOST CAMPS

NOTE: MINING RIGHTS IN PARCELS PATENTED PRIOR TO MAY 6, 1913, VESTED IN ORIGINAL PATENTEE BY THE PUBLIC LANDS ACT, R.S.O. 1970, CHAP. 280, SEC. 63, SUBSEC 1.

SCALE: 1 INCH = 40 CHAINS

FEET 0 1000 2000 4000 6000 8000

METRES 0 200 1000 (1 KM) 2000 (2 KM)

TOWNSHIP

CROOKS

M.N.R. ADMINISTRATIVE DISTRICT

THUNDER BAY

MINING DIVISION

THUNDER BAY

LAND TITLES / REGISTRY DIVISION

THUNDER BAY

Ontario Ministry of Natural Resources — Land Management Branch

June 3, 1982

Date MARCH 1982

Number G-648

Out of Service Dec. 12/95 (LA)

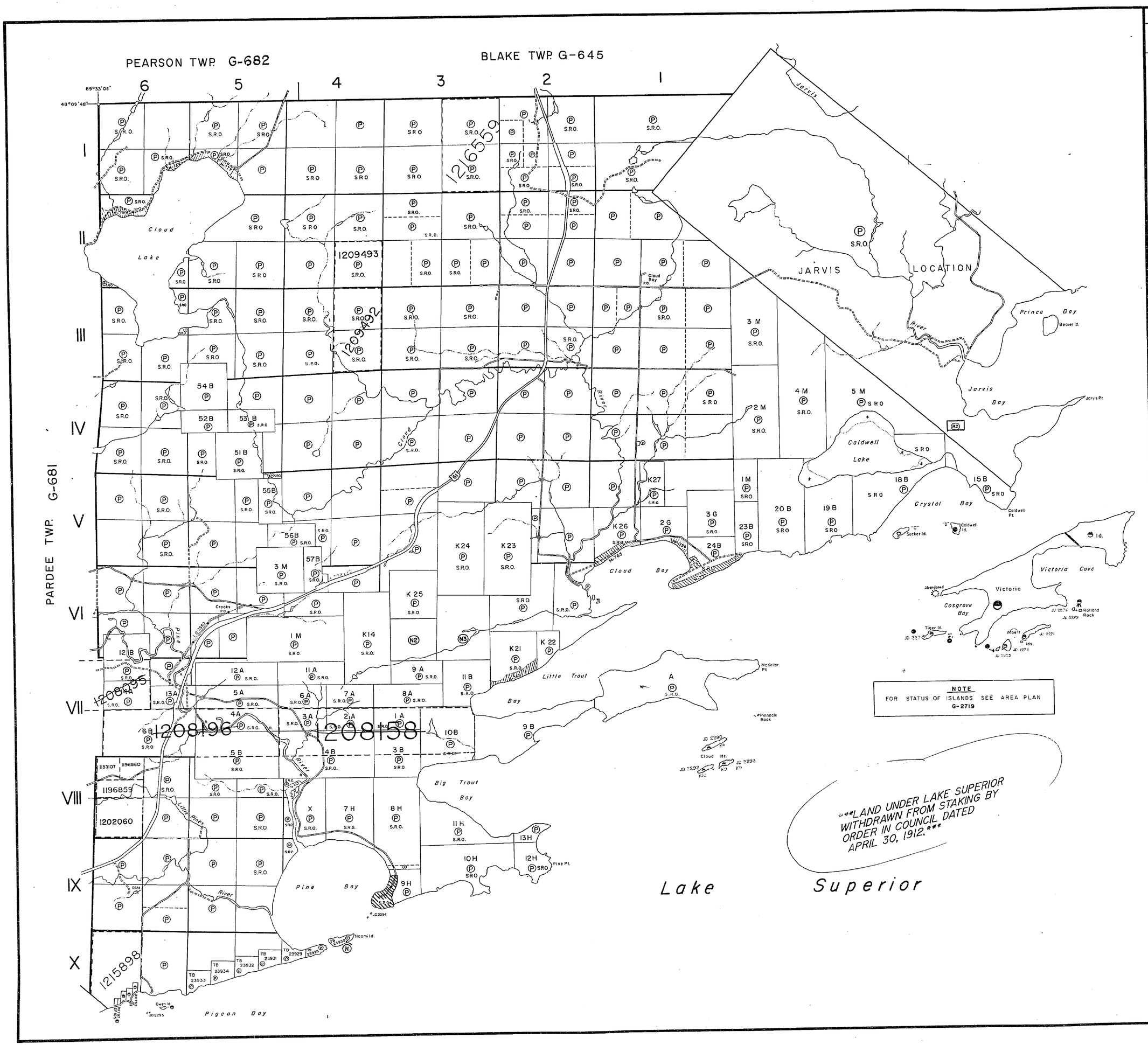

REFERENCES

AREAS WITHDRAWN FROM DISPOSITION

M.R.O. - MINING RIGHTS ONLY
S.R.O. - SURFACE RIGHTS ONLY
M.+S. - MINING AND SURFACE RIGHTS

(R1) MINING RIGHTS ONLY WITHDRAWN FROM STAKING. ORDER WNCR-4/82 DATED 01/13/82. CONFLICT IN OWNERSHIP.

(R2) MINING RIGHTS ONLY WITHDRAWN FROM STAKING. ORDER W-78/86-NCR. DATED 10/01/86. ARCHAEOLOGICAL SITE FOR MCC.

(N2) West Subdivision of Section 3, Concession 6.

(N3) East Subdivision of Section 3, Concession 6.

Thunder Bay Mining Division
JUL 23 1997
RECEIVED

NOTICE-
The information that appears on this map has been compiled from various sources and accuracy is not guaranteed. Those wishing to stake MINING CLAIMS should consult with the MINING RECORDER, Ministry of Northern Development and Mines, for additional information on the status of the lands shown hereon.

LEGEND

HIGHWAY AND ROUTE No.
OTHER ROADS
TRAILS
SURVEYED LINES
TOWNSHIPS, BASE LINES, ETC.
LOTS, MINING CLAIMS, PARCELS, ETC.
UNSURVEYED LINES
LOT LINES
PARCEL BOUNDARY
MINING CLAIMS
RAILWAY AND RIGHT OF WAY
UTILITY LINES
NON PERENNIAL STREAM
FLOODING OR FLOODING RIGHTS
SUBDIVISION OR COMPOSITE PLAN
RESERVATIONS
ORIGINAL SHORELINE
MARSH OR MUSKEG
MINES
TRAVERSE MONUMENT

DISPOSITION OF CROWN LANDS

TYPE OF DOCUMENT	SYMBOL
PATENT, SURFACE & MINING RIGHTS	
" SURFACE RIGHTS ONLY	
" MINING RIGHTS ONLY	
LEASE, SURFACE & MINING RIGHTS	
" SURFACE RIGHTS ONLY	
" MINING RIGHTS ONLY	
LICENCE OF OCCUPATION	
ORDER-IN-COUNCIL	OC
RESERVATION	
CANCELLED	
SAND & GRAVEL	

LAND USE PERMITS FOR COMMERCIAL TOURISM, OUTPOST CAMPS

NOTE: MINING RIGHTS IN PARCELS PATENTED PRIOR TO MAY 6, 1913, VESTED IN ORIGINAL PATENTEE BY THE PUBLIC LANDS ACT, R.S.O. 1970, CHAP. 380, SEC. 63, SUBSEC. 1

SCALE: 1 INCH = 40 CHAINS

FEET 0 1000 2000 4000 6000 8000
METRES 0 200 1000 2000

TOWNSHIP

CROOKS

M.N.R. ADMINISTRATIVE DISTRICT
THUNDER BAY

MINING DIVISION
THUNDER BAY

LAND TITLES / REGISTRY DIVISION
THUNDER BAY

Ministry of Natural Resources — Land Management Branch
Ontario

Date: MARCH 1982
In Service Dec. 08/95. (LA)

Number: **G-648**

PEARSON TWP. G-682

BLAKE TWP. G-645

PARDEE TWP. G-681

89°33'06"
48°09'48"

6 5 4 3 2 1

I II III IV V VI VII VIII IX X

Cloud Lake

Jarvis

JARVIS LOCATION

Prince Bay

Beaver Id.

Jarvis Bay

Jarvis Pt.

Caldwell Lake

Crystal Bay

Caldwell Pt.

"B" Caldwell Id.

"C" Sucker Id.

Id.

Victoria Cove

Abandoned

Victoria

Cosgrave Bay

Rolland Rock

Tiger Id.

Islands

Cloud Bay

Little Trout Bay

Big Trout Bay

Pine Bay

Pigeon Bay

Lake Superior

McKellar PL

Pinnacle Rock

Cloud Ids.

Pine Pt.

Noomi Id.

Owen Id.

Creeks P.O.

Cloud Bay P.O.

Pine River

Cloud River

Little Pines River

1216559

1209493

1209492

1231825

1231824

1231775

1231774

1231739

1231796

1231696

1231692

1231701

1231930

1231779

1231777

1231725

1231722

1231723

1231776

1216321

1216320

1216318

1216319

1217255

1217254

1231724

1231695

1231694

1231693

1231771

1231770

1217394

1217396

1231757

1231742

1231755

1231772

1231740

1231803

1230113

1210529

1215898

1202060

1196859

1196860

1183107

1210527

1231827

1224803

JD 2270

JD 2271

JD 2272

JD 2273

JD 2269

JD 2294

JD 2295

JD 2290

JD 2292

JD 2293

K10

K9

K14

K21

K22

K23

K24

K25

K26

K27

X

TB 23930

TB 23931

TB 23932

TB 23933

TB 23934

TB 23929

TB 23928

RI

N2

N3

R1

R2

S.R.O.

P

M.R.O.

M.+S.

F.O.

D.M.R.

C.P.R.

Hwy 17

Hwy 17B

Hwy 17C

Hwy 17D

Hwy 17E

Hwy 17F

Hwy 17G

Hwy 17H

Hwy 17I

Hwy 17J

Hwy 17K

Hwy 17L

Hwy 17M

Hwy 17N

Hwy 17O

Hwy 17P

Hwy 17Q

Hwy 17R

Hwy 17S

Hwy 17T

Hwy 17U

Hwy 17V

Hwy 17W

Hwy 17X

Hwy 17Y

Hwy 17Z

Hwy 17AA

Hwy 17AB

Hwy 17AC

Hwy 17AD

Hwy 17AE

Hwy 17AF

Hwy 17AG

Hwy 17AH

Hwy 17AI

Hwy 17AJ

Hwy 17AK

Hwy 17AL

Hwy 17AM

Hwy 17AN

Hwy 17AO

Hwy 17AP

Hwy 17AQ

Hwy 17AR

Hwy 17AS

Hwy 17AT

Hwy 17AU

Hwy 17AV

Hwy 17AW

Hwy 17AX

Hwy 17AY

Hwy 17AZ

Hwy 17BA

Hwy 17BB

Hwy 17BC

Hwy 17BD

Hwy 17BE

Hwy 17BF

Hwy 17BG

Hwy 17BH

Hwy 17BI

Hwy 17BJ

Hwy 17BK

Hwy 17BL

Hwy 17BM

Hwy 17BN

Hwy 17BO

Hwy 17BP

Hwy 17BQ

Hwy 17BR

Hwy 17BS

Hwy 17BT

Hwy 17BU

Hwy 17BV

Hwy 17BW

Hwy 17BX

Hwy 17BY

Hwy 17BZ

Hwy 17CA

Hwy 17CB

Hwy 17CC

Hwy 17CD

Hwy 17CE

Hwy 17CF

Hwy 17CG

Hwy 17CH

Hwy 17CI

Hwy 17CJ

Hwy 17CK

Hwy 17CL

Hwy 17CM

Hwy 17CN

Hwy 17CO

Hwy 17CP

Hwy 17CQ

Hwy 17CR

Hwy 17CS

Hwy 17CT

Hwy 17CU

Hwy 17CV

Hwy 17CW

Hwy 17CX

Hwy 17CY

Hwy 17CZ

Hwy 17DA

Hwy 17DB

Hwy 17DC

Hwy 17DD

Hwy 17DE

Hwy 17DF

Hwy 17DG

Hwy 17DH

Hwy 17DI

Hwy 17DJ

Hwy 17DK

Hwy 17DL

Hwy 17DM

Hwy 17DN

Hwy 17DO

Hwy 17DP

Hwy 17DQ

Hwy 17DR

Hwy 17DS

Hwy 17DT

Hwy 17DU

Hwy 17DV

Hwy 17DW

Hwy 17DX

Hwy 17DY

Hwy 17DZ

Hwy 17EA

Hwy 17EB

Hwy 17EC

Hwy 17ED

Hwy 17EE

Hwy 17EF

Hwy 17EG

Hwy 17EH

Hwy 17EI

Hwy 17EJ

Hwy 17EK

Hwy 17EL

Hwy 17EM

Hwy 17EN

Hwy 17EO

Hwy 17EP

Hwy 17EQ

Hwy 17ER

Hwy 17ES

Hwy 17ET

Hwy 17EU

Hwy 17EV

Hwy 17EW

Hwy 17EX

Hwy 17EY

Hwy 17EZ

Hwy 17FA

Hwy 17FB

Hwy 17FC

Hwy 17FD

Hwy 17FE

Hwy 17FF

Hwy 17FG

Hwy 17FH

Hwy 17FI

Hwy 17FJ

Hwy 17FK

Hwy 17FL

Hwy 17FM

Hwy 17FN

Hwy 17FO

Hwy 17FP

Hwy 17FQ

Hwy 17FR

Hwy 17FS

Hwy 17FT

Hwy 17FU

Hwy 17FV

Hwy 17FW

Hwy 17FX

Hwy 17FY

Hwy 17FZ

Hwy 17GA

Hwy 17GB

Hwy 17GC

Hwy 17GD

Hwy 17GE

Hwy 17GF

Hwy 17GG

Hwy 17GH

Hwy 17GI

Hwy 17GJ

Hwy 17GK

Hwy 17GL

Hwy 17GM

Hwy 17GN

Hwy 17GO

Hwy 17GP

Hwy 17GQ

Hwy 17GR

Hwy 17GS

Hwy 17GT

Hwy 17GU

Hwy 17GV

Hwy 17GW

Hwy 17GX

Hwy 17GY

Hwy 17GZ

Hwy 17HA

Hwy 17HB

Hwy 17HC

Hwy 17HD

Hwy 17HE

Hwy 17HF

Hwy 17HG

Hwy 17HH

Hwy 17HI

Hwy 17HJ

Hwy 17HK

Hwy 17HL

Hwy 17HM

Hwy 17HN

Hwy 17HO

Hwy 17HP

Hwy 17HQ

Hwy 17HR

Hwy 17HS

Hwy 17HT

Hwy 17HU

Hwy 17HV

Hwy 17HW

Hwy 17HX

Hwy 17HY

Hwy 17HZ

Hwy 17IA

Hwy 17IB

Hwy 17IC

Hwy 17ID

Hwy 17IE

Hwy 17IF

Hwy 17IG

Hwy 17IH

Hwy 17II

Hwy 17IJ

Hwy 17IK

Hwy 17IL

Hwy 17IM

Hwy 17IN

Hwy 17IO

Hwy 17IP

Hwy 17IQ

Hwy 17IR

Hwy 17IS

Hwy 17IT

Hwy 17IU

Hwy 17IV

Hwy 17IW

Hwy 17IX

Hwy 17IY

Hwy 17IZ

Hwy 17JA

Hwy 17JB

Hwy 17JC

Hwy 17JD

Hwy 17JE

Hwy 17JF

Hwy 17JG

Hwy 17JH

Hwy 17JI

Hwy 17JJ

Hwy 17JK

Hwy 17JL

Hwy 17JM

Hwy 17JN

Hwy 17JO

Hwy 17JP

Hwy 17JQ

Hwy 17JR

Hwy 17JS

Hwy 17JT

Hwy 17JU

Hwy 17JV

Hwy 17JW

Hwy 17JX

Hwy 17JY

Hwy 17JZ

Hwy 17KA

Hwy 17KB

Hwy 17KC

Hwy 17KD

Hwy 17KE

Hwy 17KF

Hwy 17KG

Hwy 17KH

Hwy 17KI

Hwy 17KJ

Hwy 17KK

Hwy 17KL

Hwy 17KM

Hwy 17KN

Hwy 17KO

Hwy 17KP

Hwy 17KQ

Hwy 17KR

Hwy 17KS

Hwy 17KT

Hwy 17KU

Hwy 17KV

Hwy 17KW

Hwy 17KX

Hwy 17KY

Hwy 17KZ

Hwy 17LA

Hwy 17LB

Hwy 17LC

Hwy 17LD

Hwy 17LE

Hwy 17LF

Hwy 17LG

Hwy 17LH

Hwy 17LI

Hwy 17LJ

Hwy 17LK

Hwy 17LL

Hwy 17LM

Hwy 17LN

Hwy 17LO

Hwy 17LP

Hwy 17LQ

Hwy 17LR

Hwy 17LS

Hwy 17LT

Hwy 17LU

Hwy 17LV

Hwy 17LW

Hwy 17LX

Hwy 17LY

Hwy 17LZ

Hwy 17MA

Hwy 17MB

Hwy 17MC

Hwy 17MD

Hwy 17ME

Hwy 17MF

Hwy 17MG

Hwy 17MH

Hwy 17MI

Hwy 17MJ

Hwy 17MK

Hwy 17ML

Hwy 17MM

Hwy 17MN

Hwy 17MO

Hwy 17MP

Hwy 17MQ

Hwy 17MR

Hwy 17MS

Hwy 17MT

Hwy 17MU

Hwy 17MV

Hwy 17MW

Hwy 17MX

Hwy 17MY

Hwy 17MZ

Hwy 17NA

Hwy 17NB

Hwy 17NC

Hwy 17ND

Hwy 17NE

Hwy 17NF

Hwy 17NG

Hwy 17NH

Hwy 17NI

Hwy 17NJ

Hwy 17NK

Hwy 17NL

Hwy 17NM

Hwy 17NN

Hwy 17NO

Hwy 17NP

Hwy 17NQ

Hwy 17NR

Hwy 17NS

Hwy 17NT

Hwy 17NU

Hwy 17NV

Hwy 17NW

Hwy 17NX

Hwy 17NY

Hwy 17NZ

Hwy 17OA

Hwy 17OB

Hwy 17OC

Hwy 17OD

Hwy 17OE

Hwy 17OF

Hwy 17OG

Hwy 17OH

Hwy 17OI

Hwy 17OJ

Hwy 17OK

Hwy 17OL

Hwy 17OM

Hwy 17ON

Hwy 17OO

Hwy 17OP

Hwy 17OQ

Hwy 17OR

Hwy 17OS

Hwy 17OT

Hwy 17OU

Hwy 17OV

Hwy 17OW

Hwy 17OX

Hwy 17OY

Hwy 17OZ

Hwy 17PA

Hwy 17PB

Hwy 17PC

Hwy 17PD

Hwy 17PE

Hwy 17PF

Hwy 17PG

Hwy 17PH

Hwy 17PI

Hwy 17PJ

Hwy 17PK

Hwy 17PL

Hwy 17PM

Hwy 17PN

Hwy 17PO

Hwy 17PP

Hwy 17PQ

Hwy 17PR

Hwy 17PS

Hwy 17PT

Hwy 17PU

Hwy 17PV

Hwy 17PW

Hwy 17PX

Hwy 17PY

Hwy 17PZ

Hwy 17QA

Hwy 17QB

Hwy 17QC

Hwy 17QD

Hwy 17QE

Hwy 17QF

Hwy 17QG

Hwy 17QH

Hwy 17QI

Hwy 17QJ

Hwy 17QK

Hwy 17QL

Hwy 17QM

Hwy 17QN

Hwy 17QO

Hwy 17QP

Hwy 17QQ

Hwy 17QR

Hwy 17QS

Hwy 17QT

Hwy 17QU

Hwy 17QV

Hwy 17QW

Hwy 17QX

Hwy 17QY

Hwy 17QZ

Hwy 17RA

Hwy 17RB

Hwy 17RC

Hwy 17RD

Hwy 17RE

Hwy 17RF

Hwy 17RG

Hwy 17RH

Hwy 17RI

Hwy 17RJ

Hwy 17RK

Hwy 17RL

Hwy 17RM

Hwy 17RN

Hwy 17RO

Hwy 17RP

Hwy 17RQ

Hwy 17RR

Hwy 17RS

Hwy 17RT

Hwy 17RU

Hwy 17RV

Hwy 17RW

Hwy 17RX

Hwy 17RY

Hwy 17RZ

Hwy 17SA

Hwy 17SB

Hwy 17SC

Hwy 17SD

Hwy 17SE

Hwy 17SF

Hwy 17SG

Hwy 17SH

Hwy 17SI

Hwy 17SJ

Hwy 17SK

Hwy 17SL

Hwy 17SM

Hwy 17SN

Hwy 17SO

Hwy 17SP

Hwy 17SQ

Hwy 17SR

Hwy 17SS

Hwy 17ST

Hwy 17SU

Hwy 17SV

Hwy 17SW

Hwy 17SX

Hwy 17SY

Hwy 17SZ

Hwy 17TA

Hwy 17TB

Hwy 17TC

Hwy 17TD

Hwy 17TE

Hwy 17TF

Hwy 17TG

Hwy 17TH

Hwy 17TI

Hwy 17TJ

Hwy 17TK

Hwy 17TL

Hwy 17TM

Hwy 17TN

Hwy 17TO

Hwy 17TP

Hwy 17TQ

Hwy 17TR

Hwy 17TS

Hwy 17TT

Hwy 17TU

Hwy 17TV

Hwy 17TW

Hwy 17TX

Hwy 17TY

Hwy 17TZ

Hwy 17UA

Hwy 17UB

Hwy 17UC

Hwy 17UD

Hwy 17UE

Hwy 17UF

Hwy 17UG

Hwy 17UH

Hwy 17UI

Hwy 17UJ

Hwy 17UK

Hwy 17UL

Hwy 17UM

Hwy 17UN

Hwy 17UO

Hwy 17UP

Hwy 17UQ

Hwy 17UR

Hwy 17US

Hwy 17UT

Hwy 17UU

Hwy 17UV

Hwy 17UW

Hwy 17UX

Hwy 17UY

Hwy 17UZ

Hwy 17VA

Hwy 17VB

Hwy 17VC

Hwy 17VD

Hwy 17VE

Hwy 17VF

Hwy 17VG

Hwy 17VH

Hwy 17VI

Hwy 17VJ

Hwy 17VK

Hwy 17VL

Hwy 17VM

Hwy 17VN

Hwy 17VO

Hwy 17VP

Hwy 17VQ

Hwy 17VR

Hwy 17VS

Hwy 17VT

Hwy 17VU

Hwy 17VV

Hwy 17VW

Hwy 17VX

Hwy 17VY

Hwy 17VZ

Hwy 17WA

Hwy 17WB

Hwy 17WC

Hwy 17WD

Hwy 17WE

Hwy 17WF

Hwy 17WG

Hwy 17WH

Hwy 17WI

Hwy 17WJ

Hwy 17WK

Hwy 17WL

Hwy 17WM

Hwy 17WN

Hwy 17WO

Hwy 17WP

Hwy 17WQ

Hwy 17WR

Hwy 17WS

Hwy 17WT

Hwy 17WU

Hwy 17WV

Hwy 17WW

Hwy 17WX

Hwy 17WY

Hwy 17WZ

Hwy 17XA

Hwy 17XB

Hwy 17XC

Hwy 17XD

Hwy 17XE

Hwy 17XF

Hwy 17XG

Hwy 17XH

Hwy 17XI

Hwy 17XJ

Hwy 17XK

Hwy 17XL

Hwy 17XM

Hwy 17XN

Hwy 17XO

Hwy 17XP

Hwy 17XQ

Hwy 17XR

Hwy 17XS

Hwy 17XT

Hwy 17XU

Hwy 17XV

Hwy 17XW

Hwy 17XX

Hwy 17XY

Hwy 17XZ

Hwy 17YA

Hwy 17YB

Hwy 17YC

Hwy 17YD

Hwy 17YE

Hwy 17YF

Hwy 17YG

Hwy 17YH

Hwy 17YI

Hwy 17YJ

Hwy 17YK

Hwy 17YL

Hwy 17YM

Hwy 17YN

Hwy 17YO

Hwy 17YP

Hwy 17YQ

Hwy 17YR

Hwy 17YS

Hwy 17YT

Hwy 17YU

Hwy 17YV

Hwy 17YW

Hwy 17YX

Hwy 17YY

Hwy 17YZ

Hwy 17ZA

Hwy 17ZB

Hwy 17ZC

Hwy 17ZD

Hwy 17ZE

Hwy 17ZF

Hwy 17ZG

Hwy 17ZH

Hwy 17ZI

Hwy 17ZJ

Hwy 17ZK

Hwy 17ZL

Hwy 17ZM

Hwy 17ZN

Hwy 17ZO

Hwy 17ZP

Hwy 17ZQ

Hwy 17ZR

Hwy 17ZS

Hwy 17ZT

Hwy 17ZU

Hwy 17ZV

Hwy 17ZW

Hwy 17ZX

Hwy 17ZY

Hwy 17ZZ

Hwy 17AAA

Hwy 17AAB

Hwy 17AAC

Hwy 17AAD

Hwy 17AAE

Hwy 17AAF

Hwy 17AAG

Hwy 17AAH

Hwy 17AAI

Hwy 17AAJ

Hwy 17AAK

Hwy 17AAL

Hwy 17AAM

Hwy 17AAN

Hwy 17AAO

Hwy 17AAP

Hwy 17AAQ

Hwy 17AAR

Hwy 17AAS

Hwy 17AAT

Hwy 17AAU

Hwy 17AAV

Hwy 17AAW

Hwy 17AAX

Hwy 17AAY

Hwy 17AAZ

Hwy 17ABA

Hwy 17ABB

Hwy 17ABC

Hwy 17ABD

Hwy 17ABE

Hwy 17ABF

Hwy 17ABG

Hwy 17ABH

Hwy 17ABI

Hwy 17ABJ

Hwy 17ABK

Hwy 17ABL

Hwy 17ABM

Hwy 17ABN

Hwy 17ABO

Hwy 17ABP

Hwy 17ABQ

Hwy 17ABR

Hwy 17ABS

Hwy 17ABT

Hwy 17ABU

Hwy 17ABV

Hwy 17ABW

Hwy 17ABX

Hwy 17ABY

Hwy 17ABZ

Hwy 17ACA

Hwy 17ACB

Hwy 17ACC

Hwy 17ACD

Hwy 17ACE

Hwy 17ACF

Hwy 17ACG

Hwy 17ACH

Hwy 17ACI

Hwy 17ACJ

Hwy 17ACK

Hwy 17ACL

Hwy 17ACM

Hwy 17ACN

Hwy 17ACO

Hwy 17ACP

Hwy 17ACQ

Hwy 17ACR

Hwy 17ACS

Hwy 17ACT

Hwy 17ACU

Hwy 17ACV

Hwy 17ACW

Hwy 17ACX

Hwy 17ACY

Hwy 17ACZ

Hwy 17ADA

Hwy 17ADB

Hwy 17ADC

Hwy 17ADD

Hwy 17ADE

Hwy 17ADF

Hwy 17ADG

Hwy 17ADH

Hwy 17ADI

Hwy 17ADJ

Hwy 17ADK

Hwy 17ADL

Hwy 17ADM

Hwy 17ADN

Hwy 17ADO

Hwy 17ADP

Hwy 17ADQ

Hwy 17ADR

Hwy 17ADS

Hwy 17ADT

Hwy 17ADU

Hwy 17ADV

Hwy 17ADW

Hwy 17ADX

Hwy 17ADY

Hwy 17ADZ

Hwy 17AEA

Hwy 17AEB

Hwy 17AEC

Hwy 17AED

Hwy 17AEE

Hwy 17AEF

Hwy 17AEG

Hwy 17AEH

Hwy 17AEI

Hwy 17AEJ

Hwy 17AEK

Hwy 17AEL

Hwy 17AEM

Hwy 17AEN

Hwy 17AEO

Hwy 17AEP

Hwy 17AEQ

Hwy 17AER

Hwy 17AES

Hwy 17AET

Hwy 17AEU

Hwy 17AEV

Hwy 17AEW

Hwy 17AEX

Hwy 17AEY

Hwy 17AEZ

Hwy 17AFA

Hwy 17AFB

Hwy 17AFC

Hwy 17AFD

Hwy 17AFE

Hwy 17AFF

Hwy 17AFG

Hwy 17AFH

Hwy 17AFI

Hwy 17AFJ

Hwy 17AFK

Hwy 17AFL

Hwy 17AFM

Hwy 17AFN

Hwy 17AFO

Hwy 17AFP

Hwy 17AFQ

Hwy 17AFR

Hwy 17AFS

Hwy 17AFT

Hwy 17AFU

Hwy 17AFV

Hwy 17AFW

Hwy 17AFX

Hwy 17AFY

Hwy 17AFZ

Hwy 17AGA

Hwy 17AGB

Hwy 17AGC

Hwy 17AGD

Hwy 17AGE

Hwy 17AGF

Hwy 17AGG

Hwy 17AGH

Hwy 17AGI

Hwy 17AGJ

Hwy 17AGK

Hwy 17AGL

Hwy 17AGM

Hwy 17AGN

Hwy 17AGO

Hwy 17AGP

Hwy 17AGQ

Hwy 17AGR

Hwy 17AGS

Hwy 17AGT

Hwy 17AGU

Hwy 17AGV

Hwy 17AGW

Hwy 17AGX

Hwy 17AGY

Hwy 17AGZ

Hwy 17AHA

Hwy 17AHB

Hwy 17AHC

Hwy 17AHD

Hwy 17AHE

Hwy 17AHF

Hwy 17AHG

Hwy 17AHH

Hwy 17AHI

Hwy 17AHJ

Hwy 17AHK

Hwy 17AHL

Hwy 17AHM

Hwy 17AHN

Hwy 17AHO

Hwy 17AHP

Hwy 17AHQ

Hwy 17AHR

Hwy 17AHS

Hwy 17AHT

Hwy 17AHU

Hwy 17AHV

Hwy 17AHW

Hwy 17AHX

Hwy 17AHY

Hwy 17AHZ

Hwy 17AIA

Hwy 17AIB

Hwy 17AIC

Hwy 17AID

Hwy 17AIE

Hwy 17AIF

Hwy 17AIG

Hwy 17AIH

Hwy 17AII

Hwy 17AIJ

Hwy 17AIK

Hwy 17AIL

Hwy 17AIM

Hwy 17AIN

Hwy 17AIO

Hwy 17AIP

Hwy 17AIQ

Hwy 17AIR

Hwy 17AIS

Hwy 17AIT

Hwy 17AIU

Hwy 17AIV

Hwy 17AIW

Hwy 17AIX

Hwy 17AIY

Hwy 17AIZ

Hwy 17AJA

Hwy 17AJB

Hwy 17AJC

Hwy 17AJD

Hwy 17AJE

Hwy 17AJF

Hwy 17AJG

Hwy 17AJH

Hwy 17AJI

Hwy 17AJJ

Hwy 17AJK

Hwy 17AJL

Hwy 17AJM

Hwy 17AJN

Hwy 17AJO

Hwy 17AJP

Hwy 17AJQ

Hwy 17AJR

Hwy 17AJS

Hwy 17AJT

Hwy 17AJU

Hwy 17AJV

Hwy 17AJW

Hwy 17AJX

Hwy 17AJY

Hwy 17AJZ

Hwy 17AKA

Hwy 17AKB

Hwy 17AKC

Hwy 17AKD

Hwy 17AKE

Hwy 17AKF

Hwy 17AKG

Hwy 17AKH

Hwy 17AKI

Hwy 17AKJ

Hwy 17AKK

Hwy 17AKL

Hwy 17AKM

Hwy 17AKN

Hwy 17AKO

Hwy 17AKP

Hwy 17AKQ

Hwy 17AKR

Hwy 17AKS

Hwy 17AKT

Hwy 17AKU

Hwy 17AKV

Hwy 17AKW

Hwy 17AKX

Hwy 17AKY

Hwy 17AKZ

Hwy 17ALA

Hwy 17ALB

Hwy 17ALC

Hwy 17ALD

Hwy 17ALE

Hwy 17ALF

Hwy 17ALG

Hwy 17ALH

Hwy 17ALI

Hwy 17ALJ

Hwy 17ALK

Hwy 17ALL

Hwy 17ALM

Hwy 17ALN

Hwy 17ALO

Hwy 17ALP

Hwy 17ALQ

Hwy 17ALR

Hwy 17ALS

Hwy 17ALT

Hwy 17ALU

Hwy 17ALV

Hwy 17ALW

Hwy 17ALX

Hwy 17ALY

Hwy 17ALZ

Hwy 17AMA

Hwy 17AMB

Hwy 17AMC

Hwy 17AMD

Hwy 17AME

Hwy 17AMF

Hwy 17AMG

Hwy 17AMH

Hwy 17AMI

Hwy 17AMJ

Hwy 17AMK

Hwy 17AML

Hwy 17AMM

Hwy 17AMN

Hwy 17AMO

Hwy 17AMP

Hwy 17AMQ

Hwy 17AMR

Hwy 17AMS

Hwy 17AMT

Hwy 17AMU

Hwy 17AMV

Hwy 17AMW

Hwy 17AMX

Hwy 17AMY

Hwy 17AMZ

Hwy 17ANA

Hwy 17ANB

Hwy 17ANC

Hwy 17AND

Hwy 17ANE

Hwy 17ANF

Hwy 17ANG

Hwy 17ANH

Hwy 17ANI

Hwy 17ANJ

Hwy 17ANK

Hwy 17ANL

Hwy 17ANM

Hwy 17ANN

Hwy 17ANO

Hwy 17ANP

Hwy 17ANQ

Hwy 17ANR

Hwy 17ANS

Hwy 17ANT

Hwy 17ANU

Hwy 17ANV

Hwy 17ANW

Hwy 17ANX

Hwy 17ANY

Hwy 17ANZ

Hwy 17AOA

Hwy 17AOB

Hwy 17AOC

Hwy 17AOD

Hwy 17AOE

Hwy 17AOF

Hwy 17AOG

Hwy 17AOH

Hwy 17AOI

Hwy 17AOJ

Hwy 17AOK

Hwy 17AOL

Hwy 17AOM

Hwy 17AON

Hwy 17AOO

Hwy 17AOP

Hwy 17AOQ

Hwy 17AOR

Hwy 17AOS

Hwy 17AOT

Hwy 17AOU

Hwy 17AOV

Hwy 17AOW

Hwy 17AOX

Hwy 17AOY

Hwy 17AOZ

Hwy 17APA

Hwy 17APB

Hwy 17APC

Hwy 17APD

Hwy 17APE

Hwy 17APF

Hwy 17APG

Hwy 17APH

Hwy 17API

Hwy 17APJ

Hwy 17APK

Hwy 17APL

Hwy 17APM

Hwy 17APN

Hwy 17APO

Hwy 17APP

Hwy 17APQ

Hwy 17APR

Hwy 17APS

Hwy 17APT

Hwy 17APU

Hwy 17APV

Hwy 17APW

Hwy 17APX

Hwy 17APY

Hwy 17APZ

Hwy 17AQA

Hwy 17AQB

Hwy 17AQC

Hwy 17AQD

Hwy 17AQE

Hwy 17AQF

Hwy 17AQG

Hwy 17AQH

Hwy 17AQI

Hwy 17AQJ

Hwy 17AQK

Hwy 17AQL

Hwy 17AQM

Hwy 17AQN

Hwy 17AQO

Hwy 17AQP

Hwy 17AQQ

Hwy 17AQR

Hwy 17AQS

Hwy 17AQT

Hwy 17AQU

Hwy 17AQV

Hwy 17AQW

Hwy 17AQX

Hwy 17AQY

Hwy 17AQZ

Hwy 17ARA

Hwy 17ARB

Hwy 17ARC

Hwy 17ARD

Hwy 17ARE

Hwy 17ARF

Hwy 17ARG

Hwy 17ARH

Hwy 17ARI

Hwy 17ARJ

Hwy 17ARK

Hwy 17ARL

Hwy 17ARM

Hwy 17ARN

Hwy 17ARO

Hwy 17ARP

Hwy 17ARQ

Hwy 17ARR

Hwy 17ARS

Hwy 17ART

Hwy 17ARU

Hwy 17ARV

Hwy 17ARW

Hwy 17ARX

Hwy 17ARY

Hwy 17ARZ

Hwy 17ASA

Hwy 17ASB

Hwy 17ASC

Hwy 17ASD

Hwy 17ASE

Hwy 17ASF

Hwy 17ASG

Hwy 17ASH

Hwy 17ASI

Hwy 17ASJ

Hwy 17ASK

Hwy 17ASL

Hwy 17ASM

Hwy 17ASN

Hwy 17ASO

Hwy 17ASP

Hwy 17ASQ

Hwy 17ASR

Hwy 17ASS

Hwy 17AST

Hwy 17ASU

Hwy 17ASV

Hwy 17ASW

Hwy 17ASX

Hwy 17ASY

Hwy 17ASZ

Hwy 17ATA

Hwy 17ATB

Hwy 17ATC

Hwy 17ATD

Hwy 17ATE

Hwy 17ATF

Hwy 17ATG

Hwy 17ATH

Hwy 17ATI

Hwy 17ATJ

Hwy 17ATK

Hwy 17ATL

Hwy 17ATM

Hwy 17ATN

Hwy 17ATO

Hwy 17ATP

Hwy 17ATQ

Hwy 17ATR

Hwy 17ATS

Hwy 17ATT

Hwy 17ATU

Hwy 17ATV

Hwy 17ATW

Hwy 17ATX

Hwy 17ATY

Hwy 17ATZ

Hwy 17AUA

Hwy 17AUB

Hwy 17AUC

Hwy 17AUD

Hwy 17AUE

Hwy 17AUF

Hwy 17AUG

Hwy 17AUH

Hwy 17AUI

Hwy 17AUJ

Hwy 17AUK

Hwy 17AUL

Hwy 17AUM

Hwy 17AUN

Hwy 17AUO

Hwy 17AUP

Hwy 17AUQ

Hwy 17AUR

Hwy 17AUS

Hwy 17AUT

Hwy 17AUU

Hwy 17AUV

Hwy 17AUW

Hwy 17AUX

Hwy 17AUY

Hwy 17AUZ

Hwy 17AVA

Hwy 17AVB

Hwy 17AVC

Hwy 17AVD

Hwy 17AVE

Hwy 17AVF

Hwy 17AVG

Hwy 17AVH

Hwy 17AVI

Hwy 17AVJ

Hwy 17AVK

Hwy 17AVL

Hwy 17AVM

Hwy 17AVN

Hwy 17AVO

Hwy 17AVP

Hwy 17AVQ

Hwy 17AVR

Hwy 17AVS

Hwy 17AVT

Hwy 17AVU

Hwy 17AVV

Hwy 17AVW

Hwy 17AVX

Hwy 17AVY

Hwy 17AVZ

Hwy 17AWA

Hwy 17AWB

Hwy 17AWC

Hwy 17AWD

Hwy 17AWE

Hwy 17AWF

Hwy 17AWG

Hwy 17AWH

Hwy 17AWI

Hwy 17AWJ

Hwy 17AWK

Hwy 17AWL

Hwy 17AWM

Hwy 17AWN

Hwy 17AWO

Hwy 17AWP

Hwy 17AWQ

Hwy 17AWR

Hwy 17AWS

Hwy 17AWT

Hwy 17AWU

Hwy 17AWV

Hwy 17AWW

Hwy 17AWX

Hwy 17AWY

Hwy 17AWZ

Hwy 17AXA

Hwy 17AXB

Hwy 17AXC

Hwy 17AXD

Hwy 17AXE

Hwy 17AXF

Hwy 17AXG

Hwy 17AXH

Hwy 17AXI

Hwy 17AXJ

Hwy 17AXK

Hwy 17AXL

Hwy 17AXM

Hwy 17AXN

Hwy 17AXO

Hwy 17AXP

Hwy 17AXQ

Hwy 17AXR

Hwy 17AXS

Hwy 17AXT

Hwy 17AXU

Hwy 17AXV

Hwy 17AXW

Hwy 17AXX

Hwy 17AXY

Hwy 17AXZ

Hwy 17AYA

Hwy 17AYB

Hwy 17AYC

Hwy 17AYD

Hwy 17AYE

Hwy 17AYF

Hwy 17AYG

Hwy 17AYH

Hwy 17AYI

Hwy 17AYJ

Hwy 17AYK

Hwy 17AYL

Hwy 17AYM

Hwy 17AYN

Hwy 17AYO

Hwy 17AYP

Hwy 17AYQ

Hwy 17AYR

Hwy 17AYS

Hwy 17AYT

Hwy 17AYU

Hwy 17AYV

Hwy 17AYW

Hwy 17AYX

Hwy 17AYY

Hwy 17AYZ

Hwy 17AZA

Hwy 17AZB

Hwy 17AZC

Hwy 17AZD

Hwy 17AZE

Hwy 17AZF

Hwy 17AZG

Hwy 17AZH

Hwy 17AZI

Hwy 17AZJ

Hwy 17AZK

Hwy 17AZL

Hwy 17AZM

Hwy 17AZN

Hwy 17AZO

Hwy 17AZP

Hwy 17AZQ

Hwy 17AZR

Hwy 17AZS

Hwy 17AZT

Hwy 17AZU

Hwy 17AZV

Hwy 17AZW

Hwy 17AZX

Hwy 17AZY

Hwy 17AZZ

Hwy 17BAA

Hwy 17BAB

Hwy 17BAC

Hwy 17BAD

Hwy 17BAE

Hwy 17BAF

Hwy 17BAG

Hwy 17BAH

Hwy 17BAI

Hwy 17BAJ

Hwy 17BAK

Hwy 17BAL

Hwy 17BAM

Hwy 17BAN

Hwy 17BAO

Hwy 17BAP

Hwy 17BAQ

Hwy 17BAR

Hwy 17BAS

Hwy 17BAT

Hwy 17BAU

Hwy 17BAV

Hwy 17BAW

Hwy 17BAX

Hwy 17BAY

Hwy 17BAZ

Hwy 17BBA

Hwy 17BBB

Hwy 17BBC

Hwy 17BBD

Hwy 17BBE

Hwy 17BBF

Hwy 17BBG

Hwy 17BBH

Hwy 17BBI

Hwy 17BBJ

Hwy 17BBK

Hwy 17BBL

Hwy 17BBM

Hwy 17BBN

Hwy 17BBO

Hwy 17BBP

Hwy 17BBQ

Hwy 17BBR

Hwy 17BBS

Hwy 17BBT

Hwy 17BBU

Hwy 17BBV

Hwy 17BBW

Hwy 17BBX

Hwy 17BBY

Hwy 17BBZ

Hwy 17BCA

Hwy 17BCB

Hwy 17BCC

Hwy 17BCD

Hwy 17BCE

Hwy 17BCF

Hwy 17BCG

Hwy 17BCH

Hwy 17BCI

Hwy 17BCJ

Hwy 17BCK

Hwy 17BCL

Hwy 17BCM

Hwy 17BCN

Hwy 17BCO

Hwy 17BCP

Hwy 17BCQ

Hwy 17BCR

Hwy 17BCS

Hwy 17BCT

Hwy 17BCU

Hwy 17BCV

Hwy 17BCW

Hwy 17BCX

Hwy 17BCY

Hwy 17BCZ

Hwy 17BDA

Hwy 17BDB

Hwy 17BDC

Hwy 17BDD

Hwy 17BDE

Hwy 17BDF

Hwy 17BDG

Hwy 17BDH

Hwy 17BDI

Hwy 17BDJ

Hwy 17BDK

Hwy 17BDL

Hwy 17BDM

Hwy 17BDN

Hwy 17BDO

Hwy 17BDP

Hwy 17BDQ

Hwy 17BDR

Hwy 17BDS

Hwy 17BDT

Hwy 17BDU

Hwy 17BDV

Hwy 17BDW

Hwy 17BDX

Hwy 17BDY

Hwy 17BDZ

Hwy 17BEA

Hwy 17BEB

Hwy 17BEC

Hwy 17BED

Hwy 17BEE

Hwy 17BEF

Hwy 17BEG

Hwy 17BEH

Hwy 17BEI

Hwy 17BEJ

Hwy 17BEK

Hwy 17BEL

Hwy 17BEM

Hwy 17BEN

Hwy 17BEO

Hwy 17BEP

Hwy 17BEQ

Hwy 17BER

Hwy 17BES

Hwy 17BET

Hwy 17BEU

Hwy 17BEV

Hwy 17BEW

Hwy 17BEX

Hwy 17BEY

Hwy 17BEZ

Hwy 17BFA

Hwy 17BFB

Hwy 17BFC

Hwy 17BFD

Hwy 17BFE

Hwy 17BFF

Hwy 17BFG

Hwy 17BFH

Hwy 17BFI

Hwy 17BFJ

Hwy 17BFK

Hwy 17BFL

Hwy 17BFM

Hwy 17BFN

Hwy 17BFO

Hwy 17BFP

Hwy 17BFQ

Hwy 17BFR

Hwy 17BFS

Hwy 17BFT

Hwy 17BFU

Hwy 17BFV

Hwy 17BFW

Hwy 17BFX

Hwy 17BFY

Hwy 17BFZ

Hwy 17BGA

Hwy 17BGB

Hwy 17BGC

Hwy 17BGD

Hwy 17BGE

Hwy 17BGF

Hwy 17BGG

Hwy 17BGH

Hwy 17BGI

Hwy 17BGJ

Hwy 17BGK

Hwy 17BGL

Hwy 17BGM

Hwy 17BGN

Hwy 17BGO

Hwy 17BGP

Hwy 17BGQ

Hwy 17BGR

Hwy 17BGS

Hwy 17BGT

Hwy 17BGU

Hwy 17BGV

Hwy 17BGW

Hwy 17BGX

Hwy 17BGY

Hwy 17BGZ

Hwy 17BHA

Hwy 17BHB

Hwy 17BHC

Hwy 17BHD

Hwy 17BHE

Hwy 17BHF

Hwy 17BHG

Hwy 17BHH

Hwy 17BHI

Hwy 17BHJ

Hwy 17BHK

Hwy 17BHL

Hwy 17BHM

Hwy 17BHN

Hwy 17BHO

Hwy 17BHP

Hwy 17BHQ

Hwy 17BHR

Hwy 17BHS

Hwy 17BHT

1688

PEARSON TWP. - M.1857

BLAKE TWP. - M.1659

PARDEE TWP. - M.1856

THE TOWNSHIP OF CROOKS

DISTRICT OF THUNDER BAY

THUNDER BAY MINING DIVISION

SCALE: 1-INCH = 40 CHAINS

LEGEND

PATENTED LAND	P
CROWN LAND SALE	C.S.
LEASES	L
LOCATED LAND	Loc.
LICENSE OF OCCUPATION	L.O.
MINING RIGHTS ONLY	M.R.O.
SURFACE RIGHTS ONLY	S.R.O.
ROADS	
IMPROVED ROADS	
KING'S HIGHWAYS	
RAILWAYS	
POWER LINES	
MARSH OR MUSKEG	
MINES	
PATENTED S.R.O.	
CANCELLED	C.

NOTES

THIS MAP IS NOT TO BE USED FOR SURVEY PURPOSES

400' surface rights reservation along the shores of all lakes and rivers.

Land under Lake Superior withdrawn from staking by Order in Council dated 30 April 1912.

DATE OF ISSUE FEB 6 1974

1974

PLAN NO. M.1688

ONTARIO

MINISTRY OF NATURAL RESOURCES

SURVEYS AND MAPPING BRANCH

PEARSON TWP. G-682

BLAKE TWP. G-645

PARDEE TWP. G-681

89°33'06"
48°09'48"

6 5 4 3 2 1

I II III IV V VI VII VIII IX X

Cloud Lake

Jarvis

JARVIS LOCATION

Prince Bay

Beaver Id.

Jarvis Bay

Jarvis Pt.

Goldwell Lake

Crystal Bay

Coldwell Pt.

Sucker Id.

Coldwell Id.

Victoria Cove

Victoria

Cosgrave Bay

Abendonne Id.

Tiger Id.

Mouat Ids.

Rolland Rock

Cloud Bay

Little Trout Bay

Big Trout Bay

Pine Bay

Lake Superior

Pinnacle Rock

Cloud Ids.

Pine Pt.

Neomi Id.

Pigeon Bay

Cloud Bay R.O.

Pine River

Cloud River

Jarvis River

Crooks R.O.

Line Road

1216559
1209493
1209492
1232015
1231825
1231824
1231775
1231774
1231739
1231696
1231779
1231777
1231930
1231725
1231722
1231723
1231776
1231694
1231695
1216321
1216320
1217394
1231770
1217396
1231757
1231742
1231755
1231772
1231992
1210529
1215898
1231796
1231803
1224903
1231701
1231692
1231693
1216318
1216319
1216317
1216052
1183107
1196860
1196859
1202060

JD 2290
JD 2292
JD 2293
JD 2294
JD 2295
JD 2270
JD 2269
JD 2271
JD 2272
JD 2273
JD 2274
JD 2276

LAND UNDER LAKE SUPERIOR WITHDRAWN FROM STAKING BY ORDER IN COUNCIL DATED APRIL 30, 1912.

NOTE
FOR STATUS OF ISLANDS SEE AREA PLAN G-2719

REFERENCES

AREAS WITHDRAWN FROM DISPOSITION

M.R.O. - MINING RIGHTS ONLY
S.R.O. - SURFACE RIGHTS ONLY
M.+S. - MINING AND SURFACE RIGHTS

(R1) MINING RIGHTS ONLY WITHDRAWN FROM STAKING, ORDER WNCR-1/82 DATED 01/13/82. CONFLICT IN OWNERSHIP.

(R2) MINING RIGHTS ONLY WITHDRAWN FROM STAKING, ORDER W-78/86-NCR, DATED 10/01/86. ARCHAEOLOGICAL SITE FOR MCC.

(N2) West Subdivision of Section 3, Concession 6.

(N3) East Subdivision of Section 3, Concession 6.

NOTICE-
The information that appears on this map has been compiled from various sources and accuracy is not guaranteed. Those wishing to stake MINING CLAIMS should consult with the MINING RECORDER, Ministry of Northern Development and Mines, for additional information on the status of the lands shown hereon.

LEGEND

- HIGHWAY AND ROUTE No.
- OTHER ROADS
- TRAILS
- SURVEYED LINES
  - TOWNSHIPS, BASE LINES, ETC
  - LOTS, MINING CLAIMS, PARCELS, ETC
- UNSURVEYED LINES
  - LOT LINES
  - PARCEL BOUNDARY
  - MINING CLAIMS ETC.
- RAILWAY AND RIGHT OF WAY
- UTILITY LINES
- NON PERENNIAL STREAM
- FLOODING OR FLOODING RIGHTS
- SUBDIVISION OR COMPOSITE PLAN
- RESERVATIONS
- ORIGINAL SHORELINE
- MARSH OR MUSKEG
- MINES
- TRAVERSE MONUMENT

DISPOSITION OF CROWN LANDS

TYPE OF DOCUMENT	SYMBOL
PATENT, SURFACE & MINING RIGHTS	P, PR
" , SURFACE RIGHTS ONLY	P, SRO, PT
" , MINING RIGHTS ONLY	
LEASE, SURFACE & MINING RIGHTS	
" , SURFACE RIGHTS ONLY	
" , MINING RIGHTS ONLY	
LICENCE OF OCCUPATION	
ORDER-IN-COUNCIL	OC
RESERVATION	
CANCELLED	
SAND & GRAVEL	

LAND USE PERMITS FOR COMMERCIAL TOURISM, OUTPOST CAMPS

NOTE: MINING RIGHTS IN PARCELS PATENTED PRIOR TO MAY 6, 1913, VESTED IN ORIGINAL PATENTEE BY THE PUBLIC LANDS ACT, R.S.O. 1970, CHAP. 380, SEC. 63, SUBSEC 1.

SCALE: 1 INCH = 40 CHAINS

FEET 0 1000 2000 4000 6000 8000

METRES 0 200 1000 2000 (1 KM) (2 KM)

TOWNSHIP

CROOKS

M.N.R. ADMINISTRATIVE DISTRICT

THUNDER BAY

MINING DIVISION

THUNDER BAY

LAND TITLES / REGISTRY DIVISION

THUNDER BAY

Ontario Ministry of Natural Resources — Land Management Branch

Date MARCH 1982

In Service Dec. 08/95. (LA)

Number G-648

DATE OF ISSUE
MAR 16 1998
PROVINCIAL RECORDING OFFICE - SUDBURY

1688

C R O O K S

BLAKE

THE JARVIS LOCATION
MINING DIVISION

JARVIS BAY

CLOUD BAY

LITTLE TROUT BAY

McKellar's Point

BIG TROUT BAY

SUPERIOR

LAKE

Cloud Creek

Fort William

Pigeon River

Boundary

Telephone Line

Road from

118 A.C.

290 A.C.

0.4 C.

66

M1688

Scale: 40 chains to an inch

PEARSON TWP. G-682

BLAKE TWP. G-645

PARDEE TWP. G-681

89°33'06"
48°09'48"

JARVIS LOCATION

Lake Superior

Cloud Lake

Cloud Bay

Little Trout Bay

Big Trout Bay

Pine Bay

Pigeon Bay

Crystal Bay

Victoria Cove

Prince Bay

Jarvis Bay

Cosgrove Bay

Cloud River

Little Pines River

Pine River

Jarvis River

Goldwell Lake

Coldwell Pt.

Jarvis Pt.

Pine Pt.

McKellar Pt.

Pinnacle Rock

Rolland Rock

Beaver Id.

Owen Id.

Noomi Id.

Sucker Id.

Tiger Id.

Cloud Ids.

Abandoned

Victoria

Albert

Id.

Coldwell Id.

"B"

"C"

Crooks F.O.

Cloud Bay P.O.

Jarvis

Jarvis

Jarvis

1688

PEARSON TWP - M.1857

BLAKE TWP - M.1659

PARDEE TWP - M.1856

THE TOWNSHIP OF CROOKS

DISTRICT OF THUNDER BAY

THUNDER BAY MINING DIVISION

SCALE: 1-INCH = 40 CHAINS

LEGEND

PATENTED LAND	P
CROWN LAND SALE	C.S.
LEASES	L
LOCATED LAND	Loc.
LICENSE OF OCCUPATION	L.O.
MINING RIGHTS ONLY	M.R.O.
SURFACE RIGHTS ONLY	S.R.O.
ROADS	
IMPROVED ROADS	
KING'S HIGHWAYS	
RAILWAYS	
POWER LINES	
MARSH OR MUSKEG	
MINES	
PATENTED S.R.O.	
CANCELLED	C.

NOTES

THIS MAP IS NOT TO BE USED FOR SURVEY PURPOSES

400' surface rights reservation along the shores of all lakes and rivers.

Land under the waters of Lake Superior withdrawn from staking by Order in Council dated Ap. 30, 1912.

* NO QUARRY PERMITS TO ISSUE WITHOUT PRIOR CLEARANCE FEB/73

FOR STATUS OF THESE ISLANDS REFER TO PLAN M.1894

1971

PLAN NO. M.1688

ONTARIO DEPARTMENT OF MINES AND NORTHERN AFFAIRS

1688

TOWNSHIP OF

CROOKS.

DISTRICT OF THUNDER BAY.

PORT ARTHUR MINING DIVISION.

Scale, 40 chains to an inch.

NORTH
W
E
S.

BLAKE TWP.

6. 5. 4. 3. 2. 1.

I

II

III

IV

V

VI

VII

VIII

IX

X

PARDEE TWP.

CLOUD LAKE

CLOUD BAY

Cloud Creek

LITTLE TROUT BAY

BIG TROUT BAY

LAKE SUPERIOR

PINE BAY

PINE POINT

MCKELLAR'S POINT

JARVIS BAY

CALDWELL L.

CALDWELL PT.

CALDWELL ISLAND

SUCKER ISLAND

BEAVER ISLAND

VICTORIA ISLAND

TIGER ROCK

TIGER ISLAND

PINNACLE ROCK

CLOUD ISLANDS

OWEN ISLAND

MARIN ISLAND

FINGER POINT

NAOMI ISLAND

BAUMBERG L.

THE JARVIS LOCATION

Mining Rights released by Newago Timber Co. Ltd. to The Crown
Surface Rights retained File #839

Mining Rights released to Crown
Surface Rights Retained File 839

ISLS. 1, 2, 3, 4
M.R. RELEASED TO CROWN
S.R. RETAINED

NOTE:
LAND UNDER LAKE SUPERIOR WITHDRAWN FROM STAKING BY ORDER IN COUNCIL DATED APRIL 30, 1912

1956

M1688

MINING DIVISION
SEP 1 1956
RECEIVED

1688

CROOKS TWP T.B.6.6

TOWNSHIP OF

CROOKS.

DISTRICT of THUNDER BAY.

PORT ARTHUR MINING DIVISION.

Scale, 40 chains to an inch.

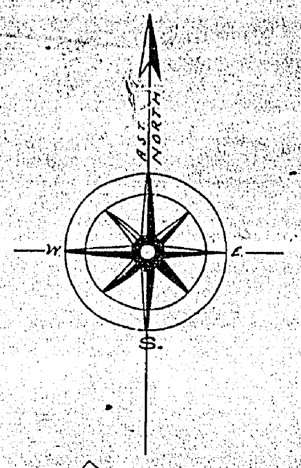

PORT ARTHUR
RECEIVED
AUG 9 1952
MINING DIVISION

BLAKE TWP.

6. 5. 4. 3. 2. 1.

I

II

III

IV

V

VI

VII

VIII

IX

X

PARDEE TWP.

CLOUD LAKE

Cloud Creek

Cloud Bay

Little Trout Bay

Big Trout Bay

Pine Bay

Pine Point

McKellar's Point

Cloud Islands

JARVIS BAY

Beaver Island

CALDWELL L.

Caldwell Pt.

Sucker Island

Caldwell Island

VICTORIA ISLAND

Tiger Rock JD 2274

Tiger Island

JD 2273

JD 2272

JD 2270

JD 2271

Pinnacle Rock JD 2291

JD 2292

JD 2293

JD 2294

Owen Island

Fingerpoint

Marmion Island

Boundary I.S.

International Boundary

LAKE SUPERIOR

THE JARVIS LOCATION

Mining Rights released by Newaygo Timber Co. Ltd. to The Crown
Surface Rights retained File *839

Mg Rights released to Crown
Surface Rights Retained File 839

Surface reservations adjoining by Dept. of Lands shown hereon thus

1952

M 11688

PORT ARTHUR
RECEIVED
AUG 9 1952
MINING DIVISION

CROOKS

1688

CROOKS TWP.

TOWNSHIP OF CROOKS.

DISTRICT OF THUNDER BAY.

PORT ARTHUR MINING DIVISION.

Scale, 40 chains to an inch.

BLAKE TWP.

PARDEE TWP.

CLOUD LAKE

Cloud Creek

Cloud Bay

Little Trout Bay

Big Trout Bay

LAKE SUPERIOR

CALDWELL I.

JARVIS BAY

Beaver Island

Caldwell Pt.

Caldwell Island

Sucker Island

Victoria Island

Pine Bay

Pine Point

Naomi Island

Owen Island

Cloud Islands

Mckellar's Point

Fisher Rock

Rocky Rock

Pinnacle Rock

THE JARVIS LOCATION

Newaygo Mining Co. Timber Limits Surrendered by Letter dated 26th Sept. 1912 to The Crown Lands Dept. Released by Order in Council dated 26th Sept. 1912 Plan No. 1 Registered in Land Titles Office at Port Arthur as No. 126 and Plan No. 2 Registered as No. 127 Surrendered to The Crown Lands Dept. 26th Sept. 1912 Released by Order in Council dated 26th Sept. 1912 Plan No. 2 Registered as No. 127 Surrendered to The Crown Lands Dept. 26th Sept. 1912 Released by Order in Council dated 26th Sept. 1912 Plan No. 3 Registered as No. 128 Surrendered to The Crown Lands Dept. 26th Sept. 1912 Released by Order in Council dated 26th Sept. 1912 Plan No. 4 Registered as No. 129 Surrendered to The Crown Lands Dept. 26th Sept. 1912 Released by Order in Council dated 26th Sept. 1912 Plan No. 5 Registered as No. 130 Surrendered to The Crown Lands Dept. 26th Sept. 1912 Released by Order in Council dated 26th Sept. 1912 Plan No. 6 Registered as No. 131 Surrendered to The Crown Lands Dept. 26th Sept. 1912 Released by Order in Council dated 26th Sept. 1912 Plan No. 7 Registered as No. 132 Surrendered to The Crown Lands Dept. 26th Sept. 1912 Released by Order in Council dated 26th Sept. 1912 Plan No. 8 Registered as No. 133 Surrendered to The Crown Lands Dept. 26th Sept. 1912 Released by Order in Council dated 26th Sept. 1912 Plan No. 9 Registered as No. 134 Surrendered to The Crown Lands Dept. 26th Sept. 1912 Released by Order in Council dated 26th Sept. 1912 Plan No. 10 Registered as No. 135 Surrendered to The Crown Lands Dept. 26th Sept. 1912 Released by Order in Council dated 26th Sept. 1912 Plan No. 11 Registered as No. 136 Surrendered to The Crown Lands Dept. 26th Sept. 1912 Released by Order in Council dated 26th Sept. 1912 Plan No. 12 Registered as No. 137 Surrendered to The Crown Lands Dept. 26th Sept. 1912 Released by Order in Council dated 26th Sept. 1912 Plan No. 13 Registered as No. 138 Surrendered to The Crown Lands Dept. 26th Sept. 1912 Released by Order in Council dated 26th Sept. 1912 Plan No. 14 Registered as No. 139 Surrendered to The Crown Lands Dept. 26th Sept. 1912 Released by Order in Council dated 26th Sept. 1912 Plan No. 15 Registered as No. 140 Surrendered to The Crown Lands Dept. 26th Sept. 1912 Released by Order in Council dated 26th Sept. 1912 Plan No. 16 Registered as No. 141 Surrendered to The Crown Lands Dept. 26th Sept. 1912 Released by Order in Council dated 26th Sept. 1912 Plan No. 17 Registered as No. 142 Surrendered to The Crown Lands Dept. 26th Sept. 1912 Released by Order in Council dated 26th Sept. 1912 Plan No. 18 Registered as No. 143 Surrendered to The Crown Lands Dept. 26th Sept. 1912 Released by Order in Council dated 26th Sept. 1912 Plan No. 19 Registered as No. 144 Surrendered to The Crown Lands Dept. 26th Sept. 1912 Released by Order in Council dated 26th Sept. 1912 Plan No. 20 Registered as No. 145 Surrendered to The Crown Lands Dept. 26th Sept. 1912 Released by Order in Council dated 26th Sept. 1912 Plan No. 21 Registered as No. 146 Surrendered to The Crown Lands Dept. 26th Sept. 1912 Released by Order in Council dated 26th Sept. 1912 Plan No. 22 Registered as No. 147 Surrendered to The Crown Lands Dept. 26th Sept. 1912 Released by Order in Council dated 26th Sept. 1912 Plan No. 23 Registered as No. 148 Surrendered to The Crown Lands Dept. 26th Sept. 1912 Released by Order in Council dated 26th Sept. 1912 Plan No. 24 Registered as No. 149 Surrendered to The Crown Lands Dept. 26th Sept. 1912 Released by Order in Council dated 26th Sept. 1912 Plan No. 25 Registered as No. 150 Surrendered to The Crown Lands Dept. 26th Sept. 1912 Released by Order in Council dated 26th Sept. 1912 Plan No. 26 Registered as No. 151 Surrendered to The Crown Lands Dept. 26th Sept. 1912 Released by Order in Council dated 26th Sept. 1912 Plan No. 27 Registered as No. 152 Surrendered to The Crown Lands Dept. 26th Sept. 1912 Released by Order in Council dated 26th Sept. 1912 Plan No. 28 Registered as No. 153 Surrendered to The Crown Lands Dept. 26th Sept. 1912 Released by Order in Council dated 26th Sept. 1912 Plan No. 29 Registered as No. 154 Surrendered to The Crown Lands Dept. 26th Sept. 1912 Released by Order in Council dated 26th Sept. 1912 Plan No. 30 Registered as No. 155 Surrendered to The Crown Lands Dept. 26th Sept. 1912 Released by Order in Council dated 26th Sept. 1912 Plan No. 31 Registered as No. 156 Surrendered to The Crown Lands Dept. 26th Sept. 1912 Released by Order in Council dated 26th Sept. 1912 Plan No. 32 Registered as No. 157 Surrendered to The Crown Lands Dept. 26th Sept. 1912 Released by Order in Council dated 26th Sept. 1912 Plan No. 33 Registered as No. 158 Surrendered to The Crown Lands Dept. 26th Sept. 1912 Released by Order in Council dated 26th Sept. 1912 Plan No. 34 Registered as No. 159 Surrendered to The Crown Lands Dept. 26th Sept. 1912 Released by Order in Council dated 26th Sept. 1912 Plan No. 35 Registered as No. 160 Surrendered to The Crown Lands Dept. 26th Sept. 1912 Released by Order in Council dated 26th Sept. 1912 Plan No. 36 Registered as No. 161 Surrendered to The Crown Lands Dept. 26th Sept. 1912 Released by Order in Council dated 26th Sept. 1912 Plan No. 37 Registered as No. 162 Surrendered to The Crown Lands Dept. 26th Sept. 1912 Released by Order in Council dated 26th Sept. 1912 Plan No. 38 Registered as No. 163 Surrendered to The Crown Lands Dept. 26th Sept. 1912 Released by Order in Council dated 26th Sept. 1912 Plan No. 39 Registered as No. 164 Surrendered to The Crown Lands Dept. 26th Sept. 1912 Released by Order in Council dated 26th Sept. 1912 Plan No. 40 Registered as No. 165 Surrendered to The Crown Lands Dept. 26th Sept. 1912 Released by Order in Council dated 26th Sept. 1912 Plan No. 41 Registered as No. 166 Surrendered to The Crown Lands Dept. 26th Sept. 1912 Released by Order in Council dated 26th Sept. 1912 Plan No. 42 Registered as No. 167 Surrendered to The Crown Lands Dept. 26th Sept. 1912 Released by Order in Council dated 26th Sept. 1912 Plan No. 43 Registered as No. 168 Surrendered to The Crown Lands Dept. 26th Sept. 1912 Released by Order in Council dated 26th Sept. 1912 Plan No. 44 Registered as No. 169 Surrendered to The Crown Lands Dept. 26th Sept. 1912 Released by Order in Council dated 26th Sept. 1912 Plan No. 45 Registered as No. 170 Surrendered to The Crown Lands Dept. 26th Sept. 1912 Released by Order in Council dated 26th Sept. 1912 Plan No. 46 Registered as No. 171 Surrendered to The Crown Lands Dept. 26th Sept. 1912 Released by Order in Council dated 26th Sept. 1912 Plan No. 47 Registered as No. 172 Surrendered to The Crown Lands Dept. 26th Sept. 1912 Released by Order in Council dated 26th Sept. 1912 Plan No. 48 Registered as No. 173 Surrendered to The Crown Lands Dept. 26th Sept. 1912 Released by Order in Council dated 26th Sept. 1912 Plan No. 49 Registered as No. 174 Surrendered to The Crown Lands Dept. 26th Sept. 1912 Released by Order in Council dated 26th Sept. 1912 Plan No. 50 Registered as No. 175 Surrendered to The Crown Lands Dept. 26th Sept. 1912 Released by Order in Council dated 26th Sept. 1912 Plan No. 51 Registered as No. 176 Surrendered to The Crown Lands Dept. 26th Sept. 1912 Released by Order in Council dated 26th Sept. 1912 Plan No. 52 Registered as No. 177 Surrendered to The Crown Lands Dept. 26th Sept. 1912 Released by Order in Council dated 26th Sept. 1912 Plan No. 53 Registered as No. 178 Surrendered to The Crown Lands Dept. 26th Sept. 1912 Released by Order in Council dated 26th Sept. 1912 Plan No. 54 Registered as No. 179 Surrendered to The Crown Lands Dept. 26th Sept. 1912 Released by Order in Council dated 26th Sept. 1912 Plan No. 55 Registered as No. 180 Surrendered to The Crown Lands Dept. 26th Sept. 1912 Released by Order in Council dated 26th Sept. 1912 Plan No. 56 Registered as No. 181 Surrendered to The Crown Lands Dept. 26th Sept. 1912 Released by Order in Council dated 26th Sept. 1912 Plan No. 57 Registered as No. 182 Surrendered to The Crown Lands Dept. 26th Sept. 1912 Released by Order in Council dated 26th Sept. 1912 Plan No. 58 Registered as No. 183 Surrendered to The Crown Lands Dept. 26th Sept. 1912 Released by Order in Council dated 26th Sept. 1912 Plan No. 59 Registered as No. 184 Surrendered to The Crown Lands Dept. 26th Sept. 1912 Released by Order in Council dated 26th Sept. 1912 Plan No. 60 Registered as No. 185 Surrendered to The Crown Lands Dept. 26th Sept. 1912 Released by Order in Council dated 26th Sept. 1912 Plan No. 61 Registered as No. 186 Surrendered to The Crown Lands Dept. 26th Sept. 1912 Released by Order in Council dated 26th Sept. 1912 Plan No. 62 Registered as No. 187 Surrendered to The Crown Lands Dept. 26th Sept. 1912 Released by Order in Council dated 26th Sept. 1912 Plan No. 63 Registered as No. 188 Surrendered to The Crown Lands Dept. 26th Sept. 1912 Released by Order in Council dated 26th Sept. 1912 Plan No. 64 Registered as No. 189 Surrendered to The Crown Lands Dept. 26th Sept. 1912 Released by Order in Council dated 26th Sept. 1912 Plan No. 65 Registered as No. 190 Surrendered to The Crown Lands Dept. 26th Sept. 1912 Released by Order in Council dated 26th Sept. 1912 Plan No. 66 Registered as No. 191 Surrendered to The Crown Lands Dept. 26th Sept. 1912 Released by Order in Council dated 26th Sept. 1912 Plan No. 67 Registered as No. 192 Surrendered to The Crown Lands Dept. 26th Sept. 1912 Released by Order in Council dated 26th Sept. 1912 Plan No. 68 Registered as No. 193 Surrendered to The Crown Lands Dept. 26th Sept. 1912 Released by Order in Council dated 26th Sept. 1912 Plan No. 69 Registered as No. 194 Surrendered to The Crown Lands Dept. 26th Sept. 1912 Released by Order in Council dated 26th Sept. 1912 Plan No. 70 Registered as No. 195 Surrendered to The Crown Lands Dept. 26th Sept. 1912 Released by Order in Council dated 26th Sept. 1912 Plan No. 71 Registered as No. 196 Surrendered to The Crown Lands Dept. 26th Sept. 1912 Released by Order in Council dated 26th Sept. 1912 Plan No. 72 Registered as No. 197 Surrendered to The Crown Lands Dept. 26th Sept. 1912 Released by Order in Council dated 26th Sept. 1912 Plan No. 73 Registered as No. 198 Surrendered to The Crown Lands Dept. 26th Sept. 1912 Released by Order in Council dated 26th Sept. 1912 Plan No. 74 Registered as No. 199 Surrendered to The Crown Lands Dept. 26th Sept. 1912 Released by Order in Council dated 26th Sept. 1912 Plan No. 75 Registered as No. 200 Surrendered to The Crown Lands Dept. 26th Sept. 1912 Released by Order in Council dated 26th Sept. 1912 Plan No. 76 Registered as No. 201 Surrendered to The Crown Lands Dept. 26th Sept. 1912 Released by Order in Council dated 26th Sept. 1912 Plan No. 77 Registered as No. 202 Surrendered to The Crown Lands Dept. 26th Sept. 1912 Released by Order in Council dated 26th Sept. 1912 Plan No. 78 Registered as No. 203 Surrendered to The Crown Lands Dept. 26th Sept. 1912 Released by Order in Council dated 26th Sept. 1912 Plan No. 79 Registered as No. 204 Surrendered to The Crown Lands Dept. 26th Sept. 1912 Released by Order in Council dated 26th Sept. 1912 Plan No. 80 Registered as No. 205 Surrendered to The Crown Lands Dept. 26th Sept. 1912 Released by Order in Council dated 26th Sept. 1912 Plan No. 81 Registered as No. 206 Surrendered to The Crown Lands Dept. 26th Sept. 1912 Released by Order in Council dated 26th Sept. 1912 Plan No. 82 Registered as No. 207 Surrendered to The Crown Lands Dept. 26th Sept. 1912 Released by Order in Council dated 26th Sept. 1912 Plan No. 83 Registered as No. 208

FOR STATUS OF ISLANDS IN FRONT OF JARVIS LOCATION SEE PLAN M-1894

NOTE
LAND UNDER LAKE SUPERIOR WITHDRAWN FROM STAKING BY ORDER IN COUNCIL DATED APRIL 30, 1912

1961

1688

PORT ARTHUR RECEIVED MAR 24 1961 MINING DIVISION

1688

PEARSON TWP. - M.1857

BLAKE TWP. - M.1659

PARDEE TWP. - M.1856

THE TOWNSHIP OF CROOKS

DISTRICT OF THUNDER BAY

PORT ARTHUR MINING DIVISION

SCALE: 1 INCH = 40 CHAINS

LEGEND

PATENTED LAND	P
CROWN LAND SALE	C.S.
LEASES	L
LOCATED LAND	Loc.
LICENSE OF OCCUPATION	L.O.
MINING RIGHTS ONLY	M.R.O.
SURFACE RIGHTS ONLY	S.R.O.
ROADS	
IMPROVED ROADS	
KING'S HIGHWAYS	
RAILWAYS	
POWER LINES	
MARSH OR MUSKEG	
MINES	
PATENTED S.R.O.	
CANCELLED	C.

NOTES

THIS MAP IS NOT TO BE USED FOR SURVEY PURPOSES.

400' surface rights reservation along the shores of all lakes and rivers.

Land under the waters of Lake Superior withdrawn from staking by Order in Council dated Apr. 30, 1912.

PORT ARTHUR
RECEIVED
APR - 2 1969
MINING DIVISION

FOR STATUS OF THESE ISLANDS REFER TO PLAN M.1894

1966

PLAN NO. M.1688

DEPARTMENT OF MINES
ONTARIO

1688

TOWNSHIP OF CROOKS.

DISTRICT OF THUNDER BAY.

PORT ARTHUR MINING DIVISION.

Scale, 40 chains to an inch.

BLAKE TWP.

6. 5. 4. 3. 2. 1.

I II III IV V VI VII VIII IX X

PARDEE TWP.

CLOUD LAKE

CLOUD BAY

LITTLE TROUT BAY

BIG TROUT BAY

PINE BAY

PINE POINT

KEMP ISLAND

OWEN ISLAND

LAKE SUPERIOR

CLOUD CREEK

CALDWELL L.

JARVIS BAY

Beaver Island

Caldwell Pt.

Sucker Island

Caldwell Island

Cloud Islands

Needle Rock

Keller's Point

THE JARVIS LOCATION

Mining Rights Leased by The Crown Surface Rights Patented

Newaygo Timber Co. Ltd. Returned File #839

FOR STATUS OF ISLANDS IN FRONT OF JARVIS LOCATION SEE PLAN M - 1894

Note

LAND UNDER LAKE SUPERIOR WITHDRAWN FROM STAKING BY ORDER IN COUNCIL DATED APRIL 30, 1912

1966

PORT ARTHUR RECEIVED SEP 9 1966 MINING DIVISION

M 1688

1688

CROOKS TWP.

DISTRICT OF THUNDER BAY.

PORT ARTHUR MINING DIVISION.

Scale 40 chains to an inch.

BLAKE TWP.

6. 5. 4. 3. 2. 1.

I

II CLOUD LAKE

III

IV

V

VI

VII

VIII

IX

X

PARDEE TWP.

THE JARVIS LOCATION

Minnay Rights released by Newaygo Timber Co. Ltd. to The Crown Surface Rights retained File #83.9

JARVIS BAY

Beaver Island

CALDWELL L.

Caldwell Pt.

Caldwell Island

Sucker Island

Cloud Creek

Cloud Bay

Little Trout Bay

McKeller's Point

Pinnacle Rock JD 2291

Cloud Islands.

Big Trout Bay

Pine Bay

Pine Point

Norman Island

Power Island

SUPERIOR LAKE

FOR STATUS OF ISLANDS IN FRONT OF JARVIS LOCATION SEE PLAN M-1894

NOTE
LAND UNDER LAKE SUPERIOR WITHDRAWN FROM STAKING BY ORDER IN COUNCIL DATED APRIL 30, 1912

1968

M1688

1688

C R O O K S

BLAKE

CLOUD LAKE

THE JARVIS LOCATION
MINING RIGHTS RESERVED

JARVIS BAY

CLOUD BAY

Cloud Creek

LITTLE TROUT BAY

McKellar's Point

BIG TROUT BAY

Telephone Line

Fort William

Pigeon River

Boundary

LAKE SUPERIOR

66

M1688

Scale: 40 chains to an inch

1688

CROOKS TWP

TOWNSHIP OF CROOKS.

DISTRICT OF THUNDER BAY.

PORT ARTHUR MINING DIVISION.

Scale, 40 chains to an inch.

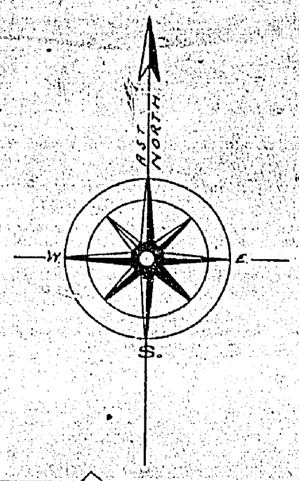

PORT ARTHUR
RECEIVED
AUG 9 1952
MINING DIVISION

BLAKE TWP.

6. 5. 4. 3. 2. 1.

I

II

III

IV

V

VI

VII

VIII

IX

X

PARDEE TWP.

CLOUD LAKE

THE JARVIS LOCATION

Mining Rights released by Newaygo Timber Co. Ltd. to The Crown
Surface Rights retained file 839

CAROLINE CERIC LOC

CLOUD CREEK

CLOUD BAY

LITTLE TROUT BAY

BIG TROUT BAY

PINE BAY

PINE POINT

McKELLAR'S POINT

JARVIS BAY

CALDWELL L.

Beaver Island

Caldwell Pt.

Sucker Island

Caldwell Island

Mg Rights released to Crown

Surface Rights Retained File 839

VICTORIA ISLAND

Tiger Rock JD 2274

Tiger Island

Pinnacle Rock JD 2291

Cloud Islands

Marmion Island

Finger Point

Boundary Is.

Owen Island

International Boundary

LAKE SUPERIOR

Surface reservations 200 to 1ac. by Dept. of Lands

Mines herein shown thus

1952

M1688

PORT ARTHUR
RECEIVED
AUG 9 1952
MINING DIVISION

CROOKS

1688

CROOKS TWP M-1688

TOWNSHIP OF CROOKS.

DISTRICT OF THUNDER BAY.

PORT ARTHUR MINING DIVISION.

Scale, 40 chains to an inch.

NORTH
W.
E.
S.

BLAKE TWP.

6. 5. 4. 3. 2. 1.

I
II
III
IV
V
VI
VII
VIII
IX
X

PARDEE TWP.

CLOUD LAKE

Cloud Creek

Cloud Bay

Little Trout Bay

Big Trout Bay

Pine Bay

LAKE SUPERIOR

THE JARVIS LOCATION

Mining Rights released by Newaygo Timber Co. Ltd. to The Crown
Surface Rights retained File #839

JARVIS BAY

CALDWELL L.

Beaver Island

Caldwell Pt.

Caldwell Island

Sucker Island

VICTORIA ISLAND

Surface Rights Retained File 839

My Rights released to Crown

Tiger Rock JD 2274

Tiger Island

Pinnacle Rock JD 2291

Keller's Point

Cloud Islands

Pine Point

Nairn Island

Owen Island

Finger Point

Marin Island

Boundary Is.

Boundary

ISLS 1, 2, 3, & 4 M.R. RELEASED TO CROWN S.R. RETAINED

NOTE:
LAND UNDER LAKE SUPERIOR WITHDRAWN FROM STAKING BY ORDER IN COUNCIL DATED APRIL 30, 1912

1956

M1688

CROOKS

1688

CROOKS TWP.

TOWNSHIP OF CROOKS.

DISTRICT OF THUNDER BAY.

PORT ARTHUR MINING DIVISION.

Scale, 40 chains to an inch.

BLAKE TWP.

6. 5. 4. 3. 2. 1.

I

II

III

IV

V

VI

VII

VIII

IX

X

PARDEE TWP.

CLOUD LAKE

Cloud Creek

Cloud Bay

Little Trout Bay

Big Trout Bay

Pine Bay

Pine Point

Beaver Island

JARVIS BAY

CALDWELL L.

Caldwell Pt.

Caldwell Island

Sucker Island

Victoria Island

McKellar's Point

Cloud Islands

Raoul Island

Owen Island

LAKE SUPERIOR

THE JARVIS LOCATION

Mining Rights Reserved to the Crown Surface Rights Released to Crown Land Sold Subject to Mining Rights Reserved to the Crown Surface Rights Reserved File #839

Mining Rights Released to Crown Surface Rights Reserved File 539

FOR STATUS OF ISLANDS IN FRONT OF JARVIS LOCATION SEE PLAN M-1894

NOTE:
LAND UNDER LAKE SUPERIOR WITHDRAWN FROM STAKING BY ORDER IN COUNCIL DATED APRIL 30, 1912

1961

1688

PORT ARTHUR RECEIVED MAR 24 1961 MINING DIVISION

1688

CROOKS TWP.

DISTRICT of THUNDER BAY.

PORT ARTHUR MINING DIVISION.

Scale, 40 chains to an inch.

BLAKE TWP.

CLOUD LAKE

PARDEE TWP.

THE JARVIS LOCATION

Mining Rights released by Newago Timber Co. Ltd to The Crown Surface Rights retained File #83.9

JARVIS BAY

Beaver Island

CALDWELL L.

Caldwell Pt.

Caldwell Island

Sucker Island

Cloud Creek

Cloud Bay

Little Trout Bay

McKellar's Point

Big Trout Bay

Pine Bay

Pine Point

Cloud Islands

Rock

Island

LAKE SUPERIOR

FOR STATUS OF ISLANDS IN FRONT OF JARVIS LOCATION SEE PLAN M - 1894

NOTE

LAND UNDER LAKE SUPERIOR WITHDRAWN FROM STAKING BY ORDER IN COUNCIL DATED APRIL 30, 1912

1968

M1688

1688

PEARSON TWP. - M.1857

BLAKE TWP. - M.1659

PARDEE TWP. - M.1856

THE TOWNSHIP OF CROOKS

DISTRICT OF THUNDER BAY

THUNDER BAY MINING DIVISION

SCALE: 1-INCH = 40 CHAINS

LEGEND

PATENTED LAND	P
CROWN LAND SALE	C.S.
LEASES	L
LOCATED LAND	Loc.
LICENSE OF OCCUPATION	L.O.
MINING RIGHTS ONLY	M.R.O.
SURFACE RIGHTS ONLY	S.R.O.
ROADS	
IMPROVED ROADS	
KING'S HIGHWAYS	
RAILWAYS	
POWER LINES	
MARSH OR MUSKEG	
MINES	
PATENTED S.R.O. CANCELLED	C.

NOTES

THIS MAP IS NOT TO BE USED FOR SURVEY PURPOSES

400' surface rights reservation along the shores of all lakes and rivers.

Land under the waters of Lake Superior withdrawn from staking by Order in Council dated Ap. 30, 1912.

* NO QUARRY PERMITS TO ISSUE WITHOUT PRIOR CLEARANCE FEB/73

FOR STATUS OF THESE ISLANDS REFER TO PLAN M.1894

1971

PLAN NO. M.1688

ONTARIO DEPARTMENT OF MINES AND NORTHERN AFFAIRS

1688

PEARSON TWP. - M.1857

BLAKE TWP. - M.1659

PARDEE TWP. - M.1856

THE TOWNSHIP OF CROOKS

DISTRICT OF THUNDER BAY

THUNDER BAY MINING DIVISION

SCALE: 1-INCH = 40 CHAINS

LEGEND

PATENTED LAND	P
CROWN LAND SALE	C.S.
LEASES	L
LOCATED LAND	Loc.
LICENSE OF OCCUPATION	L.O.
MINING RIGHTS ONLY	M.R.O.
SURFACE RIGHTS ONLY	S.R.O.
ROADS	
IMPROVED ROADS	
KING'S HIGHWAYS	
RAILWAYS	
POWER LINES	
MARSH OR MUSKEG	
MINES	
PATENTED S.R.O.	
CANCELLED	C.

NOTES

THIS MAP IS NOT TO BE USED FOR SURVEY PURPOSES

400' surface rights reservation along the shores of all lakes and rivers.

Land under Lake Superior withdrawn from staking by Order in Council dated 30 April 1912.

FOR STATUS OF THESE ISLANDS REFER TO PLAN M.1894

DATE OF ISSUE FEB 6 1974

1974

PLAN NO. M.1688

ONTARIO
MINISTRY OF NATURAL RESOURCES
SURVEYS AND MAPPING BRANCH

1688

RSON TWP. - M.1857

BLAKE TWP. - M.1659

PARDEE TWP. - M.1856

THE TOWNSHIP OF CROOKS

DISTRICT OF THUNDER BAY

THUNDER BAY MINING DIVISION

SCALE: 1-INCH = 40 CHAINS

LEGEND

PATENTED LAND	P
CROWN LAND SALE	C.S.
LEASES	L
LOCATED LAND	Loc.
LICENSE OF OCCUPATION	L.O.
MINING RIGHTS ONLY	M.R.O.
SURFACE RIGHTS ONLY	S.R.O.
ROADS	
IMPROVED ROADS	
KING'S HIGHWAYS	
RAILWAYS	
POWER LINES	
MARSH OR MUSKEG	
MINES	
PATENTED S.R.O.	
CANCELLED	C.

NOTES

THIS MAP IS NOT TO BE USED FOR SURVEY PURPOSES

400' surface rights reservation along the shores of all lakes and rivers.

Land under Lake Superior withdrawn from staking by Order in Council dated 30 April 1912.

1977

DEC. 15, 1976

T.B. DIST.

PLAN NO. M.1688

ONTARIO
MINISTRY OF NATURAL RESOURCES
SURVEYS AND MAPPING BRANCH

PEARSON TWP. - M.1857

BLAKE TWP. - M.1659

PARDEE TWP. - M.1856

THE TOWNSHIP OF CROOKS

DISTRICT OF THUNDER BAY

THUNDER BAY MINING DIVISION

SCALE: 1-INCH = 40 CHAINS

LEGEND

PATENTED LAND	(P)
CROWN LAND SALE	C.S.
LEASES	(L)
LOCATED LAND	Loc.
LICENSE OF OCCUPATION	L.O
MINING RIGHTS ONLY	M.R.O.
SURFACE RIGHTS ONLY	S.R.O
ROADS	
IMPROVED ROADS	
KING'S HIGHWAYS	
RAILWAYS	
POWER LINES	
MARSH OR MUSKEG	
MINES	
PATENTED S.R.O.	
CANCELLED	C.

NOTES

THIS MAP IS NOT TO BE USED FOR SURVEY PURPOSES

400' surface rights reservation along the shores of all lakes and rivers.

Land under Lake Superior withdrawn from staking by Order in Council dated 12 April 1912.

AREAS WITHDRAWN FROM DISPOSITION

S.R. – SURFACE RIGHTS M.R. – MINING RIGHTS

Description	Order No.	Date	Disposition	File

WNCR - MINING RIGHTS WITHDRAWN

SAND & GRAVEL

(4) GRAVEL File: 147104

(5) GRAVEL File: 147104

(6) GRAVEL File: 147104

(7) GRAVEL File: 97160

(8) GRAVEL File: 97160

THUNDER BAY DIST. MAY 23/79

PLAN NO. M.1688

ONTARIO

MINISTRY OF NATURAL RESOURCES

SURVEYS AND MAPPING BRANCH

PEARSON TWP

BLAKE TWP G-645

PARDEE TWP.

6 5 4 3 2 1

I II III IV V VI VII VIII IX X

Lake Superior

JARVIS LOCATION

Cloud Lake

Cloud Bay

Little Trout Bay

Big Trout Bay

Pine Bay

Pigeon Bay

Jarvis Bay

Caldwell Lake

Crystal Bay

Victoria Cave

Cosgrave Bay

Prince Bay

Cloud River

Little Pic River

Pic River

Jarvis River

Caldwell Pt.

Sutter Id.

Caldwell Id.

Tiger Id.

Albert Ids.

Victoria Id.

Rotund Rock

Pinnacle Rock

Pine Pt.

Cloud Ids.

McKellar Pt.

Crooks P.O.

Cloud Bay P.O.

Jarvis P.O.

Gravel Pits Station

Well Files Station

Marathon

Heronite

S.R.O.

54B 52B 53B 51B 55B 56B 57B 12B 12A 11A 14A 13A 6A 3A 5A 1A 4A 3B 5B 7H 8H 11H 13H 10H 12H 9H 9A 8A 0B 9B 3M 4M 5M 2M 1M 3G 2G 20B 19B 18B 15B 23B 24B K27 K26 K25 K24 K23 K22 K21 A X

TB 23934 TB 23933 TB 23931 TB 23929 TB 23953 TB 23955 TB 23956 TB 23957 TB 23958 TB 23959 TB 23960 TB 23961 TB 23962 TB 23963 TB 23964 TB 23965 TB 23966 TB 23967 TB 23968 TB 23969 TB 23970 TB 23971 TB 23972 TB 23973 TB 23974 TB 23975 TB 23976 TB 23977 TB 23978 TB 23979 TB 23980 TB 23981 TB 23982 TB 23983 TB 23984 TB 23985 TB 23986 TB 23987 TB 23988 TB 23989 TB 23990 TB 23991 TB 23992 TB 23993 TB 23994 TB 23995 TB 23996 TB 23997 TB 23998 TB 23999 TB 24000 TB 24001 TB 24002 TB 24003 TB 24004 TB 24005 TB 24006 TB 24007 TB 24008 TB 24009 TB 24010 TB 24011 TB 24012 TB 24013 TB 24014 TB 24015 TB 24016 TB 24017 TB 24018 TB 24019 TB 24020 TB 24021 TB 24022 TB 24023 TB 24024 TB 24025 TB 24026 TB 24027 TB 24028 TB 24029 TB 24030 TB 24031 TB 24032 TB 24033 TB 24034 TB 24035 TB 24036 TB 24037 TB 24038 TB 24039 TB 24040 TB 24041 TB 24042 TB 24043 TB 24044 TB 24045 TB 24046 TB 24047 TB 24048 TB 24049 TB 24050 TB 24051 TB 24052 TB 24053 TB 24054 TB 24055 TB 24056 TB 24057 TB 24058 TB 24059 TB 24060 TB 24061 TB 24062 TB 24063 TB 24064 TB 24065 TB 24066 TB 24067 TB 24068 TB 24069 TB 24070 TB 24071 TB 24072 TB 24073 TB 24074 TB 24075 TB 24076 TB 24077 TB 24078 TB 24079 TB 24080 TB 24081 TB 24082 TB 24083 TB 24084 TB 24085 TB 24086 TB 24087 TB 24088 TB 24089 TB 24090 TB 24091 TB 24092 TB 24093 TB 24094 TB 24095 TB 24096 TB 24097 TB 24098 TB 24099 TB 24100 TB 24101 TB 24102 TB 24103 TB 24104 TB 24105 TB 24106 TB 24107 TB 24108 TB 24109 TB 24110 TB 24111 TB 24112 TB 24113 TB 24114 TB 24115 TB 24116 TB 24117 TB 24118 TB 24119 TB 24120 TB 24121 TB 24122 TB 24123 TB 24124 TB 24125 TB 24126 TB 24127 TB 24128 TB 24129 TB 24130 TB 24131 TB 24132 TB 24133 TB 24134 TB 24135 TB 24136 TB 24137 TB 24138 TB 24139 TB 24140 TB 24141 TB 24142 TB 24143 TB 24144 TB 24145 TB 24146 TB 24147 TB 24148 TB 24149 TB 24150 TB 24151 TB 24152 TB 24153 TB 24154 TB 24155 TB 24156 TB 24157 TB 24158 TB 24159 TB 24160 TB 24161 TB 24162 TB 24163 TB 24164 TB 24165 TB 24166 TB 24167 TB 24168 TB 24169 TB 24170 TB 24171 TB 24172 TB 24173 TB 24174 TB 24175 TB 24176 TB 24177 TB 24178 TB 24179 TB 24180 TB 24181 TB 24182 TB 24183 TB 24184 TB 24185 TB 24186 TB 24187 TB 24188 TB 24189 TB 24190 TB 24191 TB 24192 TB 24193 TB 24194 TB 24195 TB 24196 TB 24197 TB 24198 TB 24199 TB 24200 TB 24201 TB 24202 TB 24203 TB 24204 TB 24205 TB 24206 TB 24207 TB 24208 TB 24209 TB 24210 TB 24211 TB 24212 TB 24213 TB 24214 TB 24215 TB 24216 TB 24217 TB 24218 TB 24219 TB 24220 TB 24221 TB 24222 TB 24223 TB 24224 TB 24225 TB 24226 TB 24227 TB 24228 TB 24229 TB 24230 TB 24231 TB 24232 TB 24233 TB 24234 TB 24235 TB 24236 TB 24237 TB 24238 TB 24239 TB 24240 TB 24241 TB 24242 TB 24243 TB 24244 TB 24245 TB 24246 TB 24247 TB 24248 TB 24249 TB 24250 TB 24251 TB 24252 TB 24253 TB 24254 TB 24255 TB 24256 TB 24257 TB 24258 TB 24259 TB 24260 TB 24261 TB 24262 TB 24263 TB 24264 TB 24265 TB 24266 TB 24267 TB 24268 TB 24269 TB 24270 TB 24271 TB 24272 TB 24273 TB 24274 TB 24275 TB 24276 TB 24277 TB 24278 TB 24279 TB 24280 TB 24281 TB 24282 TB 24283 TB 24284 TB 24285 TB 24286 TB 24287 TB 24288 TB 24289 TB 24290 TB 24291 TB 24292 TB 24293 TB 24294 TB 24295 TB 24296 TB 24297 TB 24298 TB 24299 TB 24300 TB 24301 TB 24302 TB 24303 TB 24304 TB 24305 TB 24306 TB 24307 TB 24308 TB 24309 TB 24310 TB 24311 TB 24312 TB 24313 TB 24314 TB 24315 TB 24316 TB 24317 TB 24318 TB 24319 TB 24320 TB 24321 TB 24322 TB 24323 TB 24324 TB 24325 TB 24326 TB 24327 TB 24328 TB 24329 TB 24330 TB 24331 TB 24332 TB 24333 TB 24334 TB 24335 TB 24336 TB 24337 TB 24338 TB 24339 TB 24340 TB 24341 TB 24342 TB 24343 TB 24344 TB 24345 TB 24346 TB 24347 TB 24348 TB 24349 TB 24350 TB 24351 TB 24352 TB 24353 TB 24354 TB 24355 TB 24356 TB 24357 TB 24358 TB 24359 TB 24360 TB 24361 TB 24362 TB 24363 TB 24364 TB 24365 TB 24366 TB 24367 TB 24368 TB 24369 TB 24370 TB 24371 TB 24372 TB 24373 TB 24374 TB 24375 TB 24376 TB 24377 TB 24378 TB 24379 TB 24380 TB 24381 TB 24382 TB 24383 TB 24384 TB 24385 TB 24386 TB 24387 TB 24388 TB 24389 TB 24390 TB 24391 TB 24392 TB 24393 TB 24394 TB 24395 TB 24396 TB 24397 TB 24398 TB 24399 TB 24400 TB 24401 TB 24402 TB 24403 TB 24404 TB 24405 TB 24406 TB 24407 TB 24408 TB 24409 TB 24410 TB 24411 TB 24412 TB 24413 TB 24414 TB 24415 TB 24416 TB 24417 TB 24418 TB 24419 TB 24420 TB 24421 TB 24422 TB 24423 TB 24424 TB 24425 TB 24426 TB 24427 TB 24428 TB 24429 TB 24430 TB 24431 TB 24432 TB 24433 TB 24434 TB 24435 TB 24436 TB 24437 TB 24438 TB 24439 TB 24440 TB 24441 TB 24442 TB 24443 TB 24444 TB 24445 TB 24446 TB 24447 TB 24448 TB 24449 TB 24450 TB 24451 TB 24452 TB 24453 TB 24454 TB 24455 TB 24456 TB 24457 TB 24458 TB 24459 TB 24460 TB 24461 TB 24462 TB 24463 TB 24464 TB 24465 TB 24466 TB 24467 TB 24468 TB 24469 TB 24470 TB 24471 TB 24472 TB 24473 TB 24474 TB 24475 TB 24476 TB 24477 TB 24478 TB 24479 TB 24480 TB 24481 TB 24482 TB 24483 TB 24484 TB 24485 TB 24486 TB 24487 TB 24488 TB 24489 TB 24490 TB 24491 TB 24492 TB 24493 TB 24494 TB 24495 TB 24496 TB 24497 TB 24498 TB 24499 TB 24500 TB 24501 TB 24502 TB 24503 TB 24504 TB 24505 TB 24506 TB 24507 TB 24508 TB 24509 TB 24510 TB 24511 TB 24512 TB 24513 TB 24514 TB 24515 TB 24516 TB 24517 TB 24518 TB 24519 TB 24520 TB 24521 TB 24522 TB 24523 TB 24524 TB 24525 TB 24526 TB 24527 TB 24528 TB 24529 TB 24530 TB 24531 TB 24532 TB 24533 TB 24534 TB 24535 TB 24536 TB 24537 TB 24538 TB 24539 TB 24540 TB 24541 TB 24542 TB 24543 TB 24544 TB 24545 TB 24546 TB 24547 TB 24548 TB 24549 TB 24550 TB 24551 TB 24552 TB 24553 TB 24554 TB 24555 TB 24556 TB 24557 TB 24558 TB 24559 TB 24560 TB 24561 TB 24562 TB 24563 TB 24564 TB 24565 TB 24566 TB 24567 TB 24568 TB 24569 TB 24570 TB 24571 TB 24572 TB 24573 TB 24574 TB 24575 TB 24576 TB 24577 TB 24578 TB 24579 TB 24580 TB 24581 TB 24582 TB 24583 TB 24584 TB 24585 TB 24586 TB 24587 TB 24588 TB 24589 TB 24590 TB 24591 TB 24592 TB 24593 TB 24594 TB 24595 TB 24596 TB 24597 TB 24598 TB 24599 TB 24600 TB 24601 TB 24602 TB 24603 TB 24604 TB 24605 TB 24606 TB 24607 TB 24608 TB 24609 TB 24610 TB 24611 TB 24612 TB 24613 TB 24614 TB 24615 TB 24616 TB 24617 TB 24618 TB 24619 TB 24620 TB 24621 TB 24622 TB 24623 TB 24624 TB 24625 TB 24626 TB 24627 TB 24628 TB 24629 TB 24630 TB 24631 TB 24632 TB 24633 TB 24634 TB 24635 TB 24636 TB 24637 TB 24638 TB 24639 TB 24640 TB 24641 TB 24642 TB 24643 TB 24644 TB 24645 TB 24646 TB 24647 TB 24648 TB 24649 TB 24650 TB 24651 TB 24652 TB 24653 TB 24654 TB 24655 TB 24656 TB 24657 TB 24658 TB 24659 TB 24660 TB 24661 TB 24662 TB 24663 TB 24664 TB 24665 TB 24666 TB 24667 TB 24668 TB 24669 TB 24670 TB 24671 TB 24672 TB 24673 TB 24674 TB 24675 TB 24676 TB 24677 TB 24678 TB 24679 TB 24680 TB 24681 TB 24682 TB 24683 TB 24684 TB 24685 TB 24686 TB 24687 TB 24688 TB 24689 TB 24690 TB 24691 TB 24692 TB 24693 TB 24694 TB 24695 TB 24696 TB 24697 TB 24698 TB 24699 TB 24700 TB 24701 TB 24702 TB 24703 TB 24704 TB 24705 TB 24706 TB 24707 TB 24708 TB 24709 TB 24710 TB 24711 TB 24712 TB 24713 TB 24714 TB 24715 TB 24716 TB 24717 TB 24718 TB 24719 TB 24720 TB 24721 TB 24722 TB 24723 TB 24724 TB 24725 TB 24726 TB 24727 TB 24728 TB 24729 TB 24730 TB 24731 TB 24732 TB 24733 TB 24734 TB 24735 TB 24736 TB 24737 TB 24738 TB 24739 TB 24740 TB 24741 TB 24742 TB 24743 TB 24744 TB 24745 TB 24746 TB 24747 TB 24748 TB 24749 TB 24750 TB 24751 TB 24752 TB 24753 TB 24754 TB 24755 TB 24756 TB 24757 TB 24758 TB 24759 TB 24760 TB 24761 TB 24762 TB 24763 TB 24764 TB 24765 TB 24766 TB 24767 TB 24768 TB 24769 TB 24770 TB 24771 TB 24772 TB 24773 TB 24774 TB 24775 TB 24776 TB 24777 TB 24778 TB 24779 TB 24780 TB 24781 TB 24782 TB 24783 TB 24784 TB 24785 TB 24786 TB 24787 TB 24788 TB 24789 TB 24790 TB 24791 TB 24792 TB 24793 TB 24794 TB 24795 TB 24796 TB 24797 TB 24798 TB 24799 TB 24800 TB 24801 TB 24802 TB 24803 TB 24804 TB 24805 TB 24806 TB 24807 TB 24808 TB 24809 TB 24810 TB 24811 TB 24812 TB 24813 TB 24814 TB 24815 TB 24816 TB 24817 TB 24818 TB 24819 TB 24820 TB 24821 TB 24822 TB 24823 TB 24824 TB 24825 TB 24826 TB 24827 TB 24828 TB 24829 TB 24830 TB 24831 TB 24832 TB 24833 TB 24834 TB 24835 TB 24836 TB 24837 TB 24838 TB 24839 TB 24840 TB 24841 TB 24842 TB 24843 TB 24844 TB 24845 TB 24846 TB 24847 TB 24848 TB 24849 TB 24850 TB 24851 TB 24852 TB 24853 TB 24854 TB 24855 TB 24856 TB 24857 TB 24858 TB 24859 TB 24860 TB 24861 TB 24862 TB 24863 TB 24864 TB 24865 TB 24866 TB 24867 TB 24868 TB 24869 TB 24870 TB 24871 TB 24872 TB 24873 TB 24874 TB 24875 TB 24876 TB 24877 TB 24878 TB 24879 TB 24880 TB 24881 TB 24882 TB 24883 TB 24884 TB 24885 TB 24886 TB 24887 TB 24888 TB 24889 TB 24890 TB 24891 TB 24892 TB 24893 TB 24894 TB 24895 TB 24896 TB 24897 TB 24898 TB 24899 TB 24900 TB 24901 TB 24902 TB 24903 TB 24904 TB 24905 TB 24906 TB 24907 TB 24908 TB 24909 TB 24910 TB 24911 TB 24912 TB 24913 TB 24914 TB 24915 TB 24916 TB 24917 TB 24918 TB 24919 TB 24920 TB 24921 TB 24922 TB 24923 TB 24924 TB 24925 TB 24926 TB 24927 TB 24928 TB 24929 TB 24930 TB 24931 TB 24932 TB 24933 TB 24934 TB 24935 TB 24936 TB 24937 TB 24938 TB 24939 TB 24940 TB 24941 TB 24942 TB 24943 TB 24944 TB 24945 TB 24946 TB 24947 TB 24948 TB 24949 TB 24950 TB 24951 TB 24952 TB 24953 TB 24954 TB 24955 TB 24956 TB 24957 TB 24958 TB 24959 TB 24960 TB 24961 TB 24962 TB 24963 TB 24964 TB 24965 TB 24966 TB 24967 TB 24968 TB 24969 TB 24970 TB 24971 TB 24972 TB 24973 TB 24974 TB 24975 TB 24976 TB 24977 TB 24978 TB 24979 TB 24980 TB 24981 TB 24982 TB 24983 TB 24984 TB 24985 TB 24986 TB 24987 TB 24988 TB 24989 TB 24990 TB 24991 TB 24992 TB 24993 TB 24994 TB 24995 TB 24996 TB 24997 TB 24998 TB 24999 TB 25000

JD 22791 JD 22792 JD 22793 JD 22794 JD 22795 JD 22796 JD 22797 JD 22798 JD 22799 JD 22800 JD 22801 JD 22802 JD 22803 JD 22804 JD 22805 JD 22806 JD 22807 JD 22808 JD 22809 JD 22810 JD 22811 JD 22812 JD 22813 JD 22814 JD 22815 JD 22816 JD 22817 JD 22818 JD 22819 JD 22820 JD 22821 JD 22822 JD 22823 JD 22824 JD 22825 JD 22826 JD 22827 JD 22828 JD 22829 JD 22830 JD 22831 JD 22832 JD 22833 JD 22834 JD 22835 JD 22836 JD 22837 JD 22838 JD 22839 JD 22840 JD 22841 JD 22842 JD 22843 JD 22844 JD 22845 JD 22846 JD 22847 JD 22848 JD 22849 JD 22850 JD 22851 JD 22852 JD 22853 JD 22854 JD 22855 JD 22856 JD 22857 JD 22858 JD 22859 JD 22860 JD 22861 JD 22862 JD 22863 JD 22864 JD 22865 JD 22866 JD 22867 JD 22868 JD 22869 JD 22870 JD 22871 JD 22872 JD 22873 JD 22874 JD 22875 JD 22876 JD 22877 JD 22878 JD 22879 JD 22880 JD 22881 JD 22882 JD 22883 JD 22884 JD 22885 JD 22886 JD 22887 JD 22888 JD 22889 JD 22890 JD 22891 JD 22892 JD 22893 JD 22894 JD 22895 JD 22896 JD 22897 JD 22898 JD 22899 JD 22900 JD 22901 JD 22902 JD 22903 JD 22904 JD 22905 JD 22906 JD 22907 JD 22908 JD 22909 JD 22910 JD 22911 JD 22912 JD 22913 JD 22914 JD 22915 JD 22916 JD 22917 JD 22918 JD 22919 JD 22920 JD 22921 JD 22922 JD 22923 JD 22924 JD 22925 JD 22926 JD 22927 JD 22928 JD 22929 JD 22930 JD 22931 JD 22932 JD 22933 JD 22934 JD 22935 JD 22936 JD 22937 JD 22938 JD 22939 JD 22940 JD 22941 JD 22942 JD 22943 JD 22944 JD 22945 JD 22946 JD 22947 JD 22948 JD 22949 JD 22950 JD 22951 JD 22952 JD 22953 JD 22954 JD 22955 JD 22956 JD 22957 JD 22958 JD 22959 JD 22960 JD 22961 JD 22962 JD 22963 JD 22964 JD 22965 JD 22966 JD 22967 JD 22968 JD 22969 JD 22970 JD 22971 JD 22972 JD 22973 JD 22974 JD 22975 JD 22976 JD 22977 JD 22978 JD 22979 JD 22980 JD 22981 JD 22982 JD 22983 JD 22984 JD 22985 JD 22986 JD 22987 JD 22988 JD 22989 JD 22990 JD 22991 JD 22992 JD 22993 JD 22994 JD 22995 JD 22996 JD 22997 JD 22998 JD 22999 JD 23000

FOR STATUS OF THESE ISLANDS REFER TO PLAN

REFERENCES

AREAS WITHDRAWN FROM DISPOSITION

S.R. – SURFACE RIGHTS M.R. – MINING RIGHTS

Description	Order No.	Date	Disposition	Plan
S	W 2/62	10/1/62	WRC	

Re-me. over/drawn 4/79 46.3CH. re Chute Inc. Lawrence Cliff

SAND AND GRAVEL

S QUARRY PERMIT

Land under Lake Superior withdrawn from staking by Order in Council dated 30 April 1912

THE INFORMATION THAT APPEARS ON THIS MAP HAS BEEN COMPILED FROM VARIOUS SOURCES AND ACCURACY IS NOT GUARANTEED. THOSE WISHING TO STAKE MINING CLAIMS SHOULD CONSULT WITH THE MINING RECORDER, MINISTRY OF NORTHERN DEVELOPMENT AND MINES, FOR ADDITIONAL INFORMATION ON THE STATUS OF THE LANDS SHOWN HEREON.

LEGEND

HIGHWAY AND ROUTE No.
OTHER ROADS
TRAILS
SURVEYED LINES
TOWNSHIPS, BASE LINES, ETC.
LOTS, MINING CLAIMS, PARCELS, ETC.
UNSURVEYED LINES
LOT LINES
PARCEL BOUNDARY
MINING CLAIMS ETC.
RAILWAY AND RIGHT OF WAY
UTILITY LINES
NON-PERENNIAL STREAM
FLOODING OR FLOODING RIGHTS
SUBDIVISION OR COMPOSITE PLAN
RESERVATIONS
ORIGINAL SHORELINE
MARSH OR MUSKEG
MINES
TRAVERSE MONUMENT

DISPOSITION OF CROWN LANDS

TYPE OF DOCUMENT	SYMBOL
PATENT, SURFACE & MINING RIGHTS	
SURFACE RIGHTS ONLY	
MINING RIGHTS ONLY	
LEASE, SURFACE & MINING RIGHTS	
SURFACE RIGHTS ONLY	
MINING RIGHTS ONLY	
LICENCE OF OCCUPATION	
ORDER-IN-COUNCIL	OC
RESERVATION	
CANCELLED	
SAND & GRAVEL	

NOTE: MINING RIGHTS IN PARCELS PATENTED PRIOR TO MAY 6, 1913, VESTED IN ORIGINAL PATENTEE BY THE PUBLIC LANDS ACT, R.S.O. 1970, CHAP. 380, SEC. 63, SUBSEC.

SCALE: 1 INCH = 40 CHAINS

FEET 0 1000 2000 4000 6000 8000

METRES 0 500 1000 2000 (1 cm = 200 m)

TOWNSHIP

CROOKS

M.N.R. ADMINISTRATIVE DISTRICT

THUNDER BAY

MINING DIVISION

THUNDER BAY

LAND TITLES / REGISTRY DIVISION

THUNDER BAY

Ministry of Natural Resources — Land Management Branch — Ontario

DATE MARCH 1982

SURVEYS

G-648

PEARSON TWP. - M.1857

BLAKE TWP. - M.1659

PARDEE TWP. - M.1856

THE TOWNSHIP OF

CROOKS

DISTRICT OF THUNDER BAY

THUNDER BAY MINING DIVISION

SCALE: 1-INCH = 40 CHAINS

LEGEND

PATENTED LAND	(P)
CROWN LAND SALE	C.S.
LEASES	(L)
LOCATED LAND	Loc
LICENSE OF OCCUPATION	L.O.
MINING RIGHTS ONLY	M.R.O.
SURFACE RIGHTS ONLY	S.R.O.
ROADS	
IMPROVED ROADS	
KING'S HIGHWAYS	
RAILWAYS	
POWER LINES	
MARSH OR MUSKEG	
MINES	
PATENTED S.R.O.	
CANCELLED	C

NOTES

THIS MAP IS NOT TO BE USED FOR SURVEY PURPOSES

400' surface rights reservation along the shores of all lakes and rivers.

Land under Lake Superior withdrawn from staking by Order in Council dated 12 April 1912.

AREAS WITHDRAWN FROM DISPOSITION

S.R. – SURFACE RIGHTS M.R. – MINING RIGHTS

Description	Order No.	Date	Disposition	File

SAND & GRAVEL

(G1) GRAVEL File : 147104

(G2) GRAVEL File : 147104

(G3) GRAVEL File : 147104

(G4) GRAVEL File : 97160

(G5) GRAVEL File : 97160

RECEIVED
JUN 25 1981
MINING LANDS SECTION

THUNDER BAY DIST MAY 23/78

PLAN NO. M.1688

ONTARIO

MINISTRY OF NATURAL RESOURCES

SURVEYS AND MAPPING BRANCH

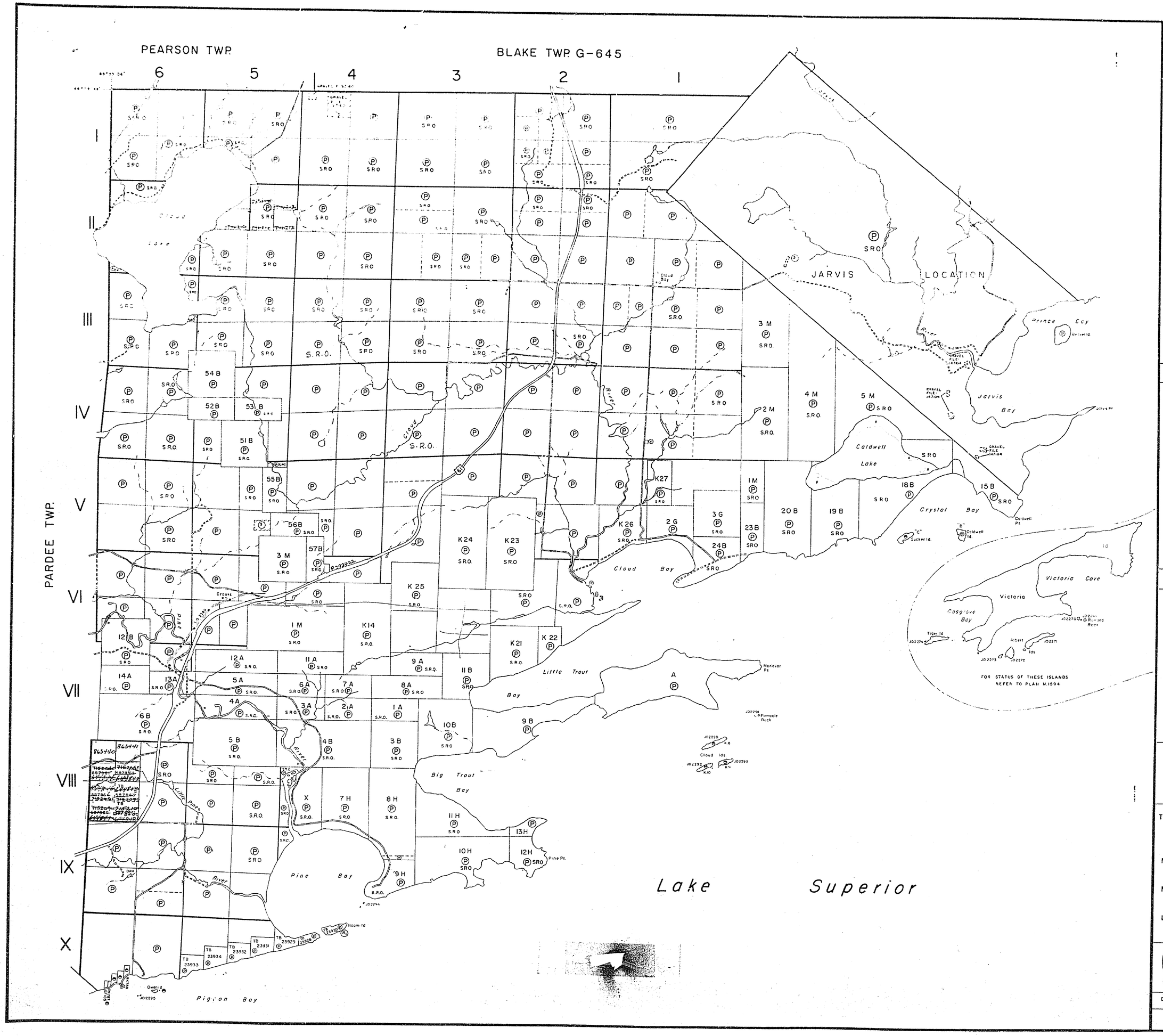

REFERENCES

AREAS WITHDRAWN FROM DISPOSITION

S.R. — SURFACE RIGHTS M.R. — MINING RIGHTS

Description	Order No.	Date	Disposition	File
	4/2/82	5/1/82	MRG	

SAND AND GRAVEL

QUARRY PERMIT

Land under Lake Superior withdrawn from staking by Order in Council dated 30 April 1912

LEGEND

HIGHWAY AND ROUTE No.
OTHER ROADS
TRAILS
SURVEYED LINES
TOWNSHIPS, BASE LINES, ETC.
LOTS, MINING CLAIMS, PARCELS, ETC.
UNSURVEYED LINES
LOT LINES
PARCEL BOUNDARY
MINING CLAIMS ETC.
RAILWAY AND RIGHT OF WAY
UTILITY LINES
NON PERENNIAL STREAM
FLOODING OR FLOODING RIGHTS
SUBDIVISION OR COMPOSITE PLAN
RESERVATIONS
ORIGINAL SHORELINE
MARSH OR MUSKEG
MINES
TRAVERSE MONUMENT

DISPOSITION OF CROWN LANDS

TYPE OF DOCUMENT	SYMBOL
PATENT, SURFACE & MINING RIGHTS	
" , SURFACE RIGHTS ONLY	
" , MINING RIGHTS ONLY	
LEASE, SURFACE & MINING RIGHTS	
" , SURFACE RIGHTS ONLY	
" , MINING RIGHTS ONLY	
LICENCE OF OCCUPATION	
ORDER-IN-COUNCIL	OC
RESERVATION	
CANCELLED	
SAND & GRAVEL	

NOTE MINING RIGHTS IN PARCELS PATENTED PRIOR TO MAY 6 1913, VESTED IN ORIGINAL PATENTEE BY THE PUBLIC LANDS ACT, R.S.O. 1970, CHAP. 380, SEC. 63, SUBSEC. 1

SCALE: 1 INCH = 40 CHAINS

FEET 0 1000 2000 4000 6000 8000

METRES 0 200 1000 (1 KM) 2000 (2 KM)

TOWNSHIP

CROOKS

M.N.R. ADMINISTRATIVE DISTRICT

THUNDER BAY

MINING DIVISION

THUNDER BAY

LAND TITLES / REGISTRY DIVISION

THUNDER BAY

Ontario Ministry of Natural Resources — Land Management Branch

June 3, 1982

Date MARCH 1982

Number G-648

PEARSON TWP.

BLAKE TWP. G-645

PARDEE TWP.

6 5 4 3 2 1

I II III IV V VI VII VIII IX X

JARVIS LOCATION

Lake Superior

Cloud Bay

Pigeon Bay

Pine Bay

Big Trout Bay

Little Trout Bay

Caldwell Lake

Crystal Bay

Victoria Cove

Victoria

Jervis Bay

Prince Bay

Cloud Is.

Tucker Is.

Albert Is.

Ides

Caldwell Pt.

McKellar Pt.

Pinnacle Rock

Pine Pt.

Tucker Is.

Owen Is.

FOR STATUS OF THESE ISLANDS REFER TO PLAN M.1894

S.R. SURFACE RIGHTS M.R. MINING RIGHTS

Description	Order No.	Date	Disposition	File

SAND AND GRAVEL

Land under Lake Superior withdrawn from staking by Order in Council dated 30April 1912

LEGEND

- HIGHWAY AND ROUTE No.
- OTHER ROADS
- TRAILS
- SURVEYED LINES
  - TOWNSHIPS, BASE LINES ETC.
  - LOTS, MINING CLAIMS, PARCELS, ETC.
- UNSURVEYED LINES
  - LOT LINES
  - PARCEL BOUNDARY
  - MINING CLAIMS ETC.
- RAILWAY AND RIGHT OF WAY
- UTILITY LINES
- NON PERENNIAL STREAM
- FLOODING OR FLOODING RIGHTS
- SUBDIVISION OR COMPOSITE PLAN
- RESERVATIONS
- ORIGINAL SHORELINE
- MARSH OR MUSKEG
- MINES
- TRAVERSE MONUMENT

DISPOSITION OF CROWN LANDS

TYPE OF DOCUMENT	SYMBOL
PATENT, SURFACE & MINING RIGHTS	
" , SURFACE RIGHTS ONLY	
" , MINING RIGHTS ONLY	
LEASE, SURFACE & MINING RIGHTS	
" , SURFACE RIGHTS ONLY	
" , MINING RIGHTS ONLY	
LICENCE OF OCCUPATION	
ORDER IN COUNCIL	OC
RESERVATION	
CANCELLED	
SAND & GRAVEL	

NOTE MINING RIGHTS IN PARCELS PATENTED PRIOR TO MAY 6 1913 VESTED IN ORIGINAL PATENTEE BY THE PUBLIC LANDS ACT, R.S.O. 1970, CHAP. 380, SEC. 63, SUBSEC. 1.

SCALE: 1 INCH = 40 CHAINS

FEET 0 1000 2000 4000 6000 8000

METRES 0 200 1000 2000

1 KM 2 KM

THUNDER BAY MINING DIVISION RECEIVED OCT 11 1985 AM 7|8|9|10|11|12|1|2|3|4|5|6 PM

TOWNSHIP

CROOKS

M.N.R. ADMINISTRATIVE DISTRICT

THUNDER BAY

MINING DIVISION

THUNDER BAY

LAND TITLES / REGISTRY DIVISION

THUNDER BAY

Ministry of Natural Resources — Land Management Branch — Ontario

JUNE 3, 1982

Date	Number
MARCH 1982	G-648

PEARSON TWP.

BLAKE TWP. G-645

PARDEE TWP.

6 5 4 3 2 1

I II III IV V VI VII VIII IX X

Cloud Lake

Jarvis River

Cloud Bay

Little Trout Bay

Big Trout Bay

Pine Bay

Pine River

Pigeon Bay

Lake Superior

JARVIS LOCATION

Prince Bay

Jarvis Bay

Caldwell Lake

Crystal Bay

Victoria Cove

Victoria

Cosgrove Bay

FOR STATUS OF THESE ISLANDS REFER TO PLAN M.1894

REFERENCES

AREAS WITHDRAWN FROM DISPOSITION

S.R. – SURFACE RIGHTS M.R. – MINING RIGHTS

Description	Order No.	Date	Disposition	File
N	A 2/62	15/1/62	MNR	

42 - Mile Curtidrawn W75 Ex DCL relinquished Jan Lawrence CL48

SAND AND GRAVEL

Ⓠ QUARRY PERMIT

Land under Lake Superior withdrawn from staking by Order in Council dated 30 April 1912

RECEIVED
1982 NOV 2 PM 4 4
MINISTRY OF NATURAL RESOURCES

LEGEND

- HIGHWAY AND ROUTE No.
- OTHER ROADS
- TRAILS
- SURVEYED LINES
  - TOWNSHIPS, BASE LINES, ETC.
  - LOTS, MINING CLAIMS, PARCELS, ETC.
- UNSURVEYED LINES
  - LOT LINES
  - PARCEL BOUNDARY
  - MINING CLAIMS ETC.
- RAILWAY AND RIGHT OF WAY
- UTILITY LINES
- NON-PERENNIAL STREAM
- FLOODING OR FLOODING RIGHTS
- SUBDIVISION OR COMPOSITE PLAN
- RESERVATIONS
- ORIGINAL SHORELINE
- MARSH OR MUSKEG
- MINES
- TRAVERSE MONUMENT

DISPOSITION OF CROWN LANDS

TYPE OF DOCUMENT	SYMBOL
PATENT, SURFACE & MINING RIGHTS	Ⓟ
SURFACE RIGHTS ONLY	Ⓢ
MINING RIGHTS ONLY	Ⓜ
LEASE, SURFACE & MINING RIGHTS	
SURFACE RIGHTS ONLY	
MINING RIGHTS ONLY	
LICENCE OF OCCUPATION	
ORDER-IN-COUNCIL	OC
RESERVATION	Ⓡ
CANCELLED	Ⓒ
SAND & GRAVEL	Ⓠ

NOTE: MINING RIGHTS IN PARCELS PATENTED PRIOR TO MAY 6 1913 VESTED IN ORIGINAL PATENTEE BY THE PUBLIC LANDS ACT, R.S.O. 1970, CHAP. 380, SEC. 63, SUBSEC. 1.

SCALE: 1 INCH = 40 CHAINS

FEET 0 1000 2000 4000 6000 8000

METRES 0 500 1000 2000 (2 KM.)

(1 KM.)

TOWNSHIP

CROOKS

M.N.R. ADMINISTRATIVE DISTRICT

THUNDER BAY

MINING DIVISION

THUNDER BAY

LAND TITLES / REGISTRY DIVISION

THUNDER BAY

Ministry of Natural Resources — Land Management Branch — Ontario

June 3, 1982

Date	Number
MARCH 1982	G-648

PEARSON TWP.

BLAKE TWP. G-645

PARDEE TWP.

JARVIS LOCATION

Lake Superior

Cloud Lake

Cloud Bay

Little Trout Bay

Big Trout Bay

Pine Bay

Pigeon Bay

Coldwell Lake

Jarvis Bay

Crystal Bay

Prince Bay

Victoria Cove

Cosgrave Bay

Victoria

Cloud River

Little Pine River

Pine River

Jarvis River

Croaker Creek

Coldwell Pt.

Jarvis Pt.

Pine Pt.

McKellar Pt.

Pinnacle Rock

Owen Id.

Naomi Id.

Tiger Id.

Gilbert Ids.

Sucker Id.

"B" Coldwell Id.

"C" Sucker Id.

Prince Bay Island

Cloud Ids.

Pinnacle Rock

Perrault Rocks

GRAVEL F 27160

GRAVEL FILE 14710

GRAVEL FILE 14704

GRAVEL FILE 14705

GRAVEL FILE 14706

S.R.O.

SRO

M.R.

RZ

FOR STATUS OF THESE ISLANDS REFER TO PLAN M1894

RECEIVED
'83 FEB 17 AM 10 07

REFERENCES

AREAS WITHDRAWN FROM DISPOSITION

S.R. – SURFACE RIGHTS M.R. – MINING RIGHTS

Description	Order No.	Date	Disposition	File
(4)	8 2/92	13/1/82	WRO	

82 MP exceptions W 1/2 36 DCR as Crooks Twp Caldwell CL 648

SAND AND GRAVEL

(2) QUARRY PERMIT

Land under Lake Supetior withdrawn from staking by Order in Council dated 30April 1912

LEGEND

- HIGHWAY AND ROUTE No.
- OTHER ROADS
- TRAILS
- SURVEYED LINES
  - TOWNSHIPS, BASE LINES, ETC.
  - LOTS, MINING CLAIMS, PARCELS, ETC.
- UNSURVEYED LINES
  - LOT LINES
  - PARCEL BOUNDARY
  - MINING CLAIMS ETC.
- RAILWAY AND RIGHT OF WAY
- UTILITY LINES
- NON-PERENNIAL STREAM
- FLOODING OR FLOODING RIGHTS
- SUBDIVISION OR COMPOSITE PLAN
- RESERVATIONS
- ORIGINAL SHORELINE
- MARSH OR MUSKEG
- MINES
- TRAVERSE MONUMENT

DISPOSITION OF CROWN LANDS

TYPE OF DOCUMENT	SYMBOL
PATENT, SURFACE & MINING RIGHTS	(P) SR
" , SURFACE RIGHTS ONLY	
" , MINING RIGHTS ONLY	
LEASE, SURFACE & MINING RIGHTS	
" , SURFACE RIGHTS ONLY	
" , MINING RIGHTS ONLY	
LICENCE OF OCCUPATION	
ORDER-IN-COUNCIL	
RESERVATION	OC
CANCELLED	
SAND & GRAVEL	

NOTE: MINING RIGHTS IN PARCELS PATENTED PRIOR TO MAY 6, 1913, VESTED IN ORIGINAL PATENTEE BY THE PUBLIC LANDS ACT, R.S.O. 1970, CHAP. 380, SEC. 63, SUBSEC 1.

SCALE: 1 INCH = 40 CHAINS

FEET 0 1000 2000 4000 6000 8000

METRES 0 500 1000 2000

1 KM 2 KM

TOWNSHIP

CROOKS

M.N.R. ADMINISTRATIVE DISTRICT

THUNDER BAY

MINING DIVISION

THUNDER BAY

LAND TITLES / REGISTRY DIVISION

THUNDER BAY

Ministry of Natural Resources — Land Management Branch

Ontario

JUNE 3, 1982

Date MARCH 1982

Number G-648

PEARSON TWP.

BLAKE TWP. G-645

PARDEE TWP.

6 5 4 3 2 1

I II III IV V VI VII VIII IX X

Cloud Lake

Cloud Bay

Little Trout Bay

Big Trout Bay

Pine Bay

Pigeon Bay

Lake Superior

JARVIS LOCATION

Jarvis Bay

Prince Bay

Caldwell Lake

Crystal Bay

Victoria Cove

Victoria

Cassiope Bay

Pine Pt.

Pineapple Rock

Cloud Ids

Sucker Id.

Tiger Id.

Albert Ids

Caldwell Pt.

McKellar Pt.

Creaks Landing

Neomi Id.

Owen Id.

Cloud Bay P.O.

Cloud Bay Trailer Park

Cloud Bay Rec. Site

Pine Pt.

Caldwell Rec. Site

Crystal Bay Rec. Site

Victoria Cove Rec. Site

Pine Bay Rec. Site

Cloud Bay Rec. Site

Cloud Bay Rec. Site

Cloud

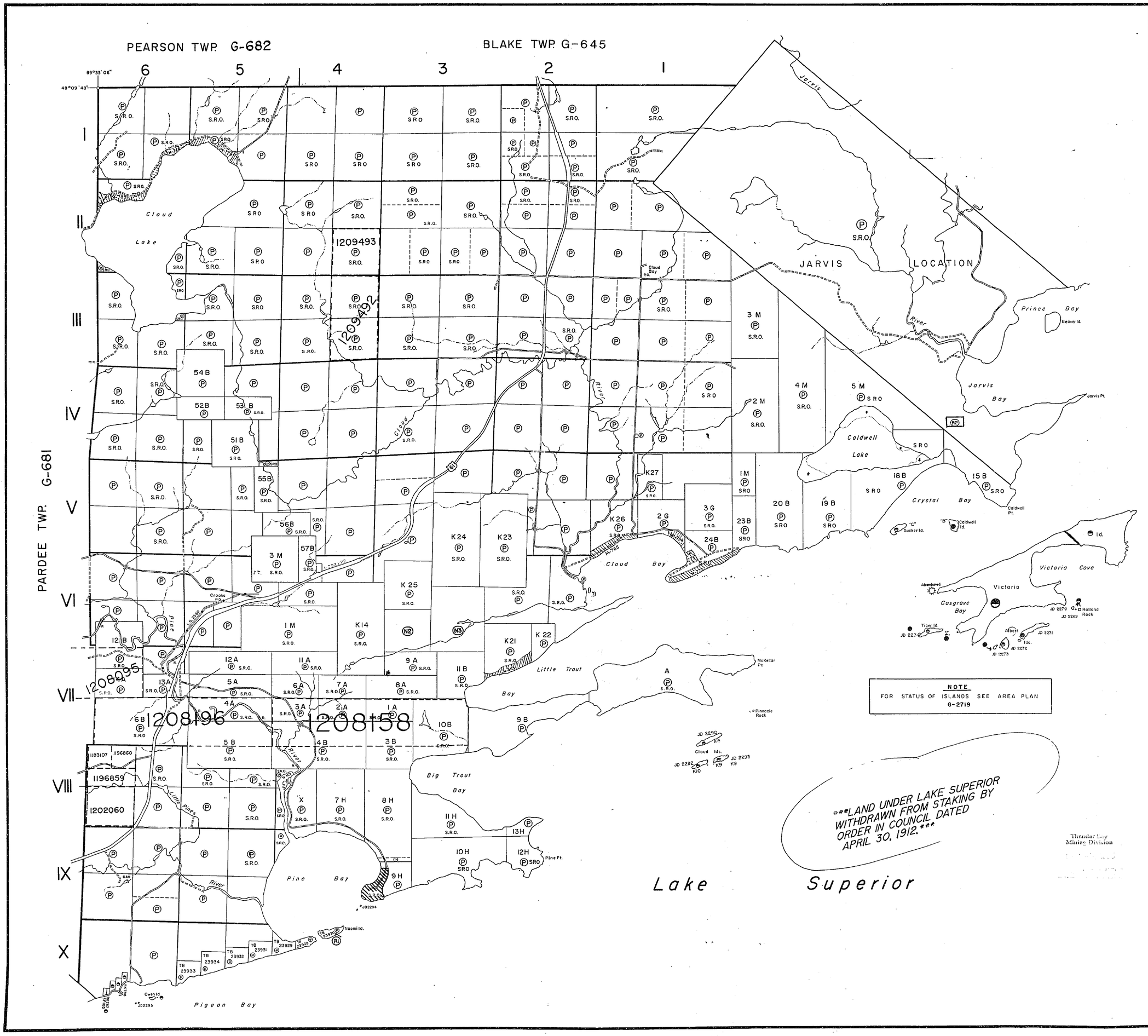

REFERENCES

AREAS WITHDRAWN FROM DISPOSITION

M.R.O. - MINING RIGHTS ONLY
S.R.O. - SURFACE RIGHTS ONLY
M.+S. - MINING AND SURFACE RIGHTS

(R1) MINING RIGHTS ONLY WITHDRAWN FROM STAKING. ORDER WNCR-4/82 DATED 01/13/82. CONFLICT IN OWNERSHIP.

(R2) MINING RIGHTS ONLY WITHDRAWN FROM STAKING. ORDER W-78/86-NCR. DATED 10/01/86. ARCHAEOLOGICAL SITE FOR MCC.

(N2) West Subdivision of Section 3, Concession 6.

(N3) East Subdivision of Section 3, Concession 6.

NOTICE-
The information that appears on this map has been compiled from various sources and accuracy is not guaranteed. Those wishing to stake MINING CLAIMS should consult with the MINING RECORDER, Ministry of Northern Development and Mines, for additional information on the status of the lands shown hereon.

LEGEND

HIGHWAY AND ROUTE No.
OTHER ROADS
TRAILS
SURVEYED LINES
TOWNSHIPS, BASE LINES, ETC.
LOTS, MINING CLAIMS, PARCELS, ETC.
UNSURVEYED LINES
LOT LINES
PARCEL BOUNDARY
MINING CLAIMS, ETC.
RAILWAY AND RIGHT OF WAY
UTILITY LINES
NON PERENNIAL STREAM
FLOODING OR FLOODING RIGHTS
SUBDIVISION OR COMPOSITE PLAN
RESERVATIONS
ORIGINAL SHORELINE
MARSH OR MUSKEG
MINES
TRAVERSE MONUMENT

DISPOSITION OF CROWN LANDS

TYPE OF DOCUMENT	SYMBOL
PATENT, SURFACE & MINING RIGHTS	(P) or ●
" , SURFACE RIGHTS ONLY	(P) SRO or ◓
" , MINING RIGHTS ONLY	◒
LEASE, SURFACE & MINING RIGHTS	◘
" , SURFACE RIGHTS ONLY	▭
" , MINING RIGHTS ONLY	▭
LICENCE OF OCCUPATION	▼
ORDER-IN-COUNCIL	OC
RESERVATION	(R)
CANCELLED	⊘
SAND & GRAVEL	(G)

LAND USE PERMITS FOR COMMERCIAL TOURISM, OUTPOST CAMPS
NOTE: MINING RIGHTS IN PARCELS PATENTED PRIOR TO MAY 6, 1913, VESTED IN ORIGINAL PATENTEE BY THE PUBLIC LANDS ACT, R.S.O. 1970, CHAP. 380, SEC. 63, SUBSEC. 1.

SCALE: 1 INCH = 40 CHAINS

FEET 0 1000 2000 4000 6000 8000
METRES 0 200 1000 (1 KM) 2000 (2 KM)

TOWNSHIP

CROOKS

M.N.R. ADMINISTRATIVE DISTRICT
THUNDER BAY

MINING DIVISION
THUNDER BAY

LAND TITLES / REGISTRY DIVISION
THUNDER BAY

Ministry of Natural Resources — Land Management Branch
Ontario

Date: MARCH 1982
In Service Dec. 08/95. (LA)
Number: **G-648**

NOV 4, 1996
G-648

1688

RSON TWP. - M.1857

BLAKE TWP. - M.1659

PARDEE TWP. - M.1856

THE TOWNSHIP OF CROOKS

DISTRICT OF THUNDER BAY

THUNDER BAY MINING DIVISION

SCALE: 1 INCH = 40 CHAINS

LEGEND

PATENTED LAND	P
CROWN LAND SALE	C.S.
LEASES	L
LOCATED LAND	Loc.
LICENSE OF OCCUPATION	L.O.
MINING RIGHTS ONLY	M.R.O.
SURFACE RIGHTS ONLY	S.R.O.
ROADS	
IMPROVED ROADS	
KING'S HIGHWAYS	
RAILWAYS	
POWER LINES	
MARSH OR MUSKEG	
MINES	
PATENTED S.R.O.	
CANCELLED	C.

NOTES

THIS MAP IS NOT TO BE USED FOR SURVEY PURPOSES

400' surface rights reservation along the shores of all lakes and rivers.

Land under Lake Superior withdrawn from staking by Order in Council dated 30 April 1912.

1977

DEC. 15, 1976

T.G. DIST.

PLAN NO. M.1688

ONTARIO
MINISTRY OF NATURAL RESOURCES
SURVEYS AND MAPPING BRANCH

PEARSON TWP. - M.1857

BLAKE TWP. - M.1659

PARDEE TWP. - M.1856

THE TOWNSHIP OF CROOKS

DISTRICT OF THUNDER BAY

THUNDER BAY MINING DIVISION

SCALE: 1-INCH = 40 CHAINS

LEGEND

PATENTED LAND	P
CROWN LAND SALE	C.S.
LEASES	L
LOCATED LAND	Loc
LICENSE OF OCCUPATION	LO
MINING RIGHTS ONLY	M.R.O.
SURFACE RIGHTS ONLY	S.R.O.
ROADS	
IMPROVED ROADS	
KING'S HIGHWAYS	
RAILWAYS	
POWER LINES	
MARSH OR MUSKEG	
MINES	
PATENTED S.R.O.	
CANCELLED	C

NOTES

THIS MAP IS NOT TO BE USED FOR SURVEY PURPOSES

400' surface rights reservation along the shores of all lakes and rivers.

Land under Lake Superior withdrawn from staking by Order in Council dated 30 April 1912.

FOR STATUS OF THESE ISLANDS REFER TO PLAN M.1894

THUNDER BAY DIST.
JAN 3/78

PLAN NO. M.1688

ONTARIO
MINISTRY OF NATURAL RESOURCES
SURVEYS AND MAPPING BRANCH

PEARSON TWP.

BLAKE TWP. G-645

PARDEE TWP.

89°33'06"

48°09'48"

Jarvis

Cloud Lake

Caldwell Lake

Crystal Bay

Cloud Bay

Little Trout Bay

Big Trout Bay

Pine Bay

Victoria Cove

Prince Bay

Jarvis Bay

Lake Superior

JARVIS LOCATION

Cloud Bay P.O.

Creeds P.O.

Owen Id.

Naomi Id.

Pine Pt.

Caldwell Pt.

Crosgrave Bay

Victoria

Albert Ids.

Tiger Id.

Rainbird Rock

McKellar Pt.

Pinnacle Rock

Cloud Ids.

Sucker Id.

Caldwell Id.

Brevoort Id.

Jarvis Pt.

FOR STATUS OF THESE ISLANDS REFER TO PLAN M-784

REFERENCES

AREAS WITHDRAWN FROM DISPOSITION

S.R. – SURFACE RIGHTS M.R. – MINING RIGHTS

Description	Order No.	Date	Disposition	File
(N)	W 2/82	13/1/82	MRO	

R2 - M.R.O withdrawn W78/86 MCR. ne Crooks Twp Caldwell CL 78

(N2) West Subdivision of Section 3, Concession VI

(N3) East Subdivision of Section 3, Concession VI.

Land under Lake Supefior, withdrawn from staking by Order in Council dated 30 April 1912

THE INFORMATION THAT APPEARS ON THIS MAP HAS BEEN COMPILED FROM VARIOUS SOURCES, AND ACCURACY IS NOT GUARANTEED. THOSE WISHING TO STAKE MINING CLAIMS SHOULD CONSULT WITH THE MINING RECORDER, MINISTRY OF NORTHERN DEVELOPMENT AND MINES, FOR ADDITIONAL INFORMATION ON THE STATUS OF THE LANDS SHOWN HEREON.

LEGEND

- HIGHWAY AND ROUTE No.
- OTHER ROADS
- TRAILS
- SURVEYED LINES
  - TOWNSHIPS, BASE LINES, ETC.
  - LOTS, MINING CLAIMS, PARCELS, ETC.
- UNSURVEYED LINES
  - LOT LINES
  - PARCEL BOUNDARY
  - MINING CLAIMS ETC.
- RAILWAY AND RIGHT OF WAY
- UTILITY LINES
- NON-PERENNIAL STREAM
- FLOODING OR FLOODING RIGHTS
- SUBDIVISION OR COMPOSITE PLAN
- RESERVATIONS
- ORIGINAL SHORELINE
- MARSH OR MUSKEG
- MINES
- TRAVERSE MONUMENT

DISPOSITION OF CROWN LANDS

TYPE OF DOCUMENT	SYMBOL
PATENT, SURFACE & MINING RIGHTS	P SR
" SURFACE RIGHTS ONLY	
" MINING RIGHTS ONLY	
LEASE, SURFACE & MINING RIGHTS	L
" SURFACE RIGHTS ONLY	
" MINING RIGHTS ONLY	
LICENCE OF OCCUPATION	
ORDER-IN-COUNCIL	OC
RESERVATION	R
CANCELLED	
SAND & GRAVEL	G

LAND USE PERMITS FOR COMMERCIAL TOURISM OUTPOST CAMPS: X

NOTE: MINING RIGHTS IN PARCELS PATENTED PRIOR TO MAY 6 1913, VESTED IN ORIGINAL PATENTEE BY THE PUBLIC LANDS ACT, R.S.O. 1970, CHAP. 380, SEC. 63, SUBSEC. 1.

SCALE: 1 INCH = 40 CHAINS

FEET 0 1000 2000 4000 6000 8000

METRES 0 200 1000 2000 (2 KM.)

(1 KM.)

TOWNSHIP

CROOKS

M.N.R. ADMINISTRATIVE DISTRICT

THUNDER BAY

MINING DIVISION

THUNDER BAY

LAND TITLES / REGISTRY DIVISION

THUNDER BAY

Ministry of Natural Resources — Land Management Branch

Ontario

JUNE 3, 1982

Date	Number
MARCH 1982	G-648

NOV 1, 1993

G-648

PEARSON TWP. G-682

BLAKE TWP. G-645

PARDEE TWP. G-681

89°33'06"

48°09'48"

6 5 4 3 2 1

I II III IV V VI VII VIII IX X

GRAVEL F 9760

GRAVEL FILE 9760

Cloud Lake

Cloud River

Cloud Bay

Jarvis

JARVIS LOCATION

Prince Bay

Beaver Id.

Jarvis Bay

Jarvis Pt

Caldwell Lake

Crystal Bay

Caldwell Pt.

Caldwell Id.

"C" Sucker Id.

Victoria Cove

Victoria

Cosgrave Bay

Tiger Id

Albert Ids

JD2276

JD2274

JD2271

JD2273

JD2272

FOR STATUS OF THESE ISLANDS REFER TO PLAN M-184

Little Trout Bay

McKellar Pt.

Pinnacle Rock

Cloud Ids.

JD2293

JD2292

Big Trout Bay

Pine Bay

Pine Pt.

Lake Superior

Pigeon Bay

Oswald

JD2295

Neomi Id

Crooks Twp.

Little Pines

Pine River

Jarvis River

Crystal Bay

548 52B 53B 51B 55B 56B 57B 3M 12B 12A 11A 9A 11B 14A 13A 6A 7A 8A 6B 5B 4B 3B 10B 1M 2M 3M 4M 5M 2G 3G 20B 19B 18B 15B 23B 24B K27 K26 K25 K24 K23 K22 K21 A 9B X 7H 8H 11H 13H 12H 10H 9H

1188125 1188790 1188194 1188193 1188192 1188195 1183107 1196860 196859 1202060

TB H72664 TB H72665 TB H72666 TB H72667 TB H72668 TB H72669 TB H72670 TB H72671 TB H72672 TB H72673 TB H72674 TB H72675 TB H72676 TB H72677 TB H72678 TB H72679 TB H72680 TB H72681 TB H72682 TB H72683 TB

PEARSON TWP. G-682

BLAKE TWP. G-645

PARDEE TWP. G-681

89°33'06"

48°09'48"

Cloud Lake

Jarvis

JARVIS LOCATION

Prince Bay

Beaver Id.

Jarvis River

Jarvis Bay

Jarvis Pt.

Caldwell Lake

Crystal Bay

Caldwell Pt.

Sucker Id.

Caldwell Id.

Victoria Cove

Victoria

Abandoned

Cosgrave Bay

Rolland Rock

Tiger Id.

Mabel

Ids.

McKellar Pt.

Pinnacle Rock

Cloud Ids.

Cloud Bay

Little Trout Bay

Big Trout Bay

Pine Bay

Pine Pt.

Nicomi Id.

Owen Id.

Pigeon Bay

Lake Superior

Cloud River

Little Pine River

Crooks Dam

Crooks Pt.

1216559

1209493

1209492

1209495

1208158

1216320

1216318

1216319

1231692

1231701

1231694

1231695

1210527

1183107

1196860

1196859

1202060

1215898

JD 2290

JD 2292

JD 2293

JD 2294

JD 2295

JD 2270

JD 2269

JD 2271

JD 2272

JD 2273

JD 2274

JD 2275

JD 2276

JD 2277

TB 23929

TB 23930

TB 23931

TB 23932

TB 23933

TB 23934

M-705

M-706

NOTE

FOR STATUS OF ISLANDS SEE AREA PLAN G-2719

LAND UNDER LAKE SUPERIOR WITHDRAWN FROM STAKING BY ORDER IN COUNCIL DATED APRIL 30, 1912.

REFERENCES

AREAS WITHDRAWN FROM DISPOSITION

M.R.O. - MINING RIGHTS ONLY
S.R.O. - SURFACE RIGHTS ONLY
M.+S. - MINING AND SURFACE RIGHTS

(R1) MINING RIGHTS ONLY WITHDRAWN FROM STAKING. ORDER WNCR-4/82 DATED 01/13/82. CONFLICT IN OWNERSHIP.

(R2) MINING RIGHTS ONLY WITHDRAWN FROM STAKING. ORDER W-78/86-NCR. DATED 10/01/86. ARCHAEOLOGICAL SITE FOR MCC.

(N2) West Subdivision of Section 3, Concession 6.

(N3) East Subdivision of Section 3, Concession 6.

DATE OF ISSUE

SEP 23 1997

PROVINCIAL RECORDING OFFICE - SUDBURY

NOTICE-
The information that appears on this map has been compiled from various sources and accuracy is not guaranteed. Those wishing to make MINING CLAIMS should consult with the MINING RECORDER, Ministry of Northern Development and Mines, for additional information on the status of the lands shown hereon.

LEGEND

- HIGHWAY AND ROUTE No.
- OTHER ROADS
- TRAILS
- SURVEYED LINES:
  - TOWNSHIPS, BASE LINES, ETC.
  - LOTS, MINING CLAIMS, PARCELS, ETC.
- UNSURVEYED LINES:
  - LOT LINES
  - PARCEL BOUNDARY
  - MINING CLAIMS ETC.
- RAILWAY AND RIGHT OF WAY
- UTILITY LINES
- NON-PERENNIAL STREAM
- FLOODING OR FLOODING RIGHTS
- SUBDIVISION OR COMPOSITE PLAN
- RESERVATIONS
- ORIGINAL SHORELINE
- MARSH OR MUSKEG
- MINES
- TRAVERSE MONUMENT

DISPOSITION OF CROWN LANDS

TYPE OF DOCUMENT	SYMBOL
PATENT, SURFACE & MINING RIGHTS	(P) or ●
" , SURFACE RIGHTS ONLY	(P) SRO or ◒
" , MINING RIGHTS ONLY	◒
LEASE, SURFACE & MINING RIGHTS	■
" , SURFACE RIGHTS ONLY	■
" , MINING RIGHTS ONLY	■
LICENCE OF OCCUPATION	▼
ORDER-IN-COUNCIL	OC
RESERVATION	(R)
CANCELLED	(R)
SAND & GRAVEL	(S)

LAND USE PERMITS FOR COMMERCIAL TOURISM, OUTPOST CAMPS
NOTE: MINING RIGHTS IN PARCELS PATENTED PRIOR TO MAY 6, 1913, VESTED IN ORIGINAL PATENTEE BY THE PUBLIC LANDS, ACT, R.S.O. 1970, CHAP. 380, SEC. 63, SUBSEC. 1.

SCALE: 1 INCH = 40 CHAINS

FEET 0 1000 2000 4000 6000 8000

METRES 0 200 1000 (1 KM) 2000 (2 KM)

TOWNSHIP

CROOKS

M.N.R. ADMINISTRATIVE DISTRICT
THUNDER BAY

MINING DIVISION
THUNDER BAY

LAND TITLES / REGISTRY DIVISION
THUNDER BAY

Ontario Ministry of Natural Resources — Land Management Branch

Date MARCH 1982

In Service Dec. 08/95. (LA)

Number G-648

PEARSON TWP. G-682

BLAKE TWP. G-645

PARDEE TWP. G-681

89°33'06"
46°09'48"

JARVIS LOCATION

Cloud Lake

Jarvis Bay

Prince Bay

Goldwell Lake

Crystal Bay

Cloud Bay

Victoria Cove

Little Trout Bay

Big Trout Bay

Pine Bay

Pigeon Bay

Lake Superior

Cloud Bay P.O.

Crooks P.O.

Pine River

Cloud River

Little Pines River

Jarvis River

Prince River

Beaver Id.

Jarvis Pt.

Coldwell Pt.

Pine Pt.

McKellar Pt.

Pinnacle Rock

Rolland Rock

Naomi Id.

Owen Id.

Sucker Id.

Coldwell Id.

Tiger Id.

Abandoned Id.

Cloud Ids.

Victoria

Cosgrave Bay

1216559

1209493

1209492

1232015

1231825

1231824

1231775

1231774

1231739

1231796

1230113

1231696

1231692

1231701

1231930

1231779

1231777

1231725

1231722

1231723

1231776

1231694

1231695

1231691

1216321

1216320

1216318

1216317

1210529

1210528

1202060

1196859

1183107

1196860

1217394

1231770

1217396

1231992

1231757

1231742

1231755

1231772

1231771

1215898

1217239

1217240

1217241

1217242

1217243

1217244

1231724

1231603

1231604

1231605

1231606

1231607

1231608

1231609

1231610

1231611

1231612

1231613

1231614

1231615

1231616

1231617

1231618

1231619

1231620

1231621

1231622

1231623

1231624

1231625

1231626

1231627

1231628

1231629

1231630

1231631

1231632

1231633

1231634

1231635

1231636

1231637

1231638

1231639

1231640

1231641

1231642

PEARSON TWP. G-682

BLAKE TWP. G-645

PARDEE TWP. G-681

89°33'06"

48°09'48"

6 5 4 3 2 1

I II III IV V VI VII VIII IX X

Cloud Lake

Jarvis River

Cloud River

Little Pines River

Pine River

Crooks Twp.

Cloud Bay

Big Trout Bay

Pine Bay

Pigeon Bay

Little Trout Bay

Lake Superior

Prince Bay

Jarvis Bay

Goldwell Lake

Crystal Bay

Victoria Cove

Cosgrave Bay

Cloud Bay P.O.

JARVIS LOCATION 1232860

1216815 Z

1216559

1232015

1232016

1232017

1231825

1231824

1231775

1231774

1230113

1231739

1231696

1231692

1231701

1231930

1231725

1231722

1231723

1231694

1231695

1231779

1231777

1231776

1216321

1216320

1205217

1231795

1231771

1217394

1217396

1231757

1231755

1231772

1231799

1210529

1215898

1231801 Victoria

1231802

1224803

1231603

1231724

1216318

1216319

1196859

1196860

1183107

1202060

TB 23934

TB 23933

TB 23932

TB 23931

TB 23930

TB 23929

TB 23928

JD 2294

JD 2295

JD 2290

JD 2291

JD 2292

JD 2293

JD 2270

JD 2269

JD 2271

JD 2272

JD 2273

JD 2274

Rolland Rock

Pinnacle Rock

McKellar Pt.

Pine Pt.

Jarvis Pt.

Coldwell Pt.

Beaver Id.

Coldwell Id.

Sucker Id.

Naomi Id.

Owen Id.

Cloud Ids.

Tiger Id.

Abandoned

Abbott Ids.

Id.

S.R.O.

M.R.O.

M.+S.

3 M

4 M

5 M

1 M

2 M

54 B

52 B

53 B

51 B

55 B

56 B

57 B

12 A

11 A

14 A

13 A

6 A

5 A

4 A

3 A

2 A

1 A

6 B

5 B

4 B

3 B

10 B

9 B

15 B

18 B

20 B

23 B

24 B

2 G

3 G

K27

K26

K24

K23

K25

K14

K22

K21

12 B

14 B

13 B

11 B

10 H

11 H

12 H

13 H

7 H

8 H

9 H

X

N2

N3

R1

R2

T.B.01/97

F.O.

DAM

Ri-765

A-765

REFERENCES

AREAS WITHDRAWN FROM DISPOSITION

M.R.O. - MINING RIGHTS ONLY
S.R.O. - SURFACE RIGHTS ONLY
M.+S. - MINING AND SURFACE RIGHTS

(R1) MINING RIGHTS ONLY WITHDRAWN FROM STAKING. ORDER WNCR-4182 DATED 01/13/82. CONFLICT IN OWNERSHIP.

(R2) MINING RIGHTS ONLY WITHDRAWN FROM STAKING. ORDER W-78/86-NCR. DATED 10/01/86. ARCHAEOLOGICAL SITE FOR MCC.

(N2) West Subdivision of Section 3, Concession 6.

(N3) East Subdivision of Section 3, Concession 6.

NOTICE-
The information that appears on this map has been compiled from various sources and accuracy is not guaranteed. Those wishing to stake MINING CLAIMS should consult with the MINING RECORDER, Ministry of Northern Development and Mines, for additional information on the status of the lands shown hereon.

LEGEND

- HIGHWAY AND ROUTE No.
- OTHER ROADS
- TRAILS
- SURVEYED LINES:
  - TOWNSHIPS, BASE LINES, ETC.
  - LOTS, MINING CLAIMS, PARCELS, ETC
- UNSURVEYED LINES:
  - LOT LINES
  - PARCEL BOUNDARY
  - MINING CLAIMS ETC
- RAILWAY AND RIGHT OF WAY
- UTILITY LINES
- NON-PERENNIAL STREAM
- FLOODING OR FLOODING RIGHTS
- SUBDIVISION OR COMPOSITE PLAN
- RESERVATIONS
- ORIGINAL SHORELINE
- MARSH OR MUSKEG
- MINES
- TRAVERSE MONUMENT

DISPOSITION OF CROWN LANDS

TYPE OF DOCUMENT	SYMBOL
PATENT, SURFACE & MINING RIGHTS	(P) or ●
" , SURFACE RIGHTS ONLY	(P) SRO or ◒
" , MINING RIGHTS ONLY	◒
LEASE, SURFACE & MINING RIGHTS	▬
" , SURFACE RIGHTS ONLY	▬
" , MINING RIGHTS ONLY	▬
LICENCE OF OCCUPATION	▼
ORDER-IN-COUNCIL	OC
RESERVATION	(R)
CANCELLED	⊗
SAND & GRAVEL	(S)

LAND USE PERMITS FOR COMMERCIAL TOURISM, OUTPOST CAMPS

NOTE: MINING RIGHTS IN PARCELS PATENTED PRIOR TO MAY 6, 1913, VESTED IN ORIGINAL PATENTEE BY THE PUBLIC LANDS ACT, R.S.O. 1970, CHAP. 380, SEC. 63, SUBSEC 1.

NOTE
FOR STATUS OF ISLANDS SEE AREA PLAN G-2719

LAND UNDER LAKE SUPERIOR WITHDRAWN FROM STAKING BY ORDER IN COUNCIL DATED APRIL 30, 1912.

SCALE: 1 INCH = 40 CHAINS

FEET 0 1000 2000 4000 6000 8000

METRES 0 200 1000 2000
(1 KM) (2 KM)

TOWNSHIP

CROOKS

M.N.R. ADMINISTRATIVE DISTRICT
THUNDER BAY

MINING DIVISION
THUNDER BAY

LAND TITLES / REGISTRY DIVISION
THUNDER BAY

Ontario Ministry of Natural Resources — Land Management Branch

Date MARCH 1982

In Service Dec. 08/95. (LA)

Number G-648