

**NOTES**

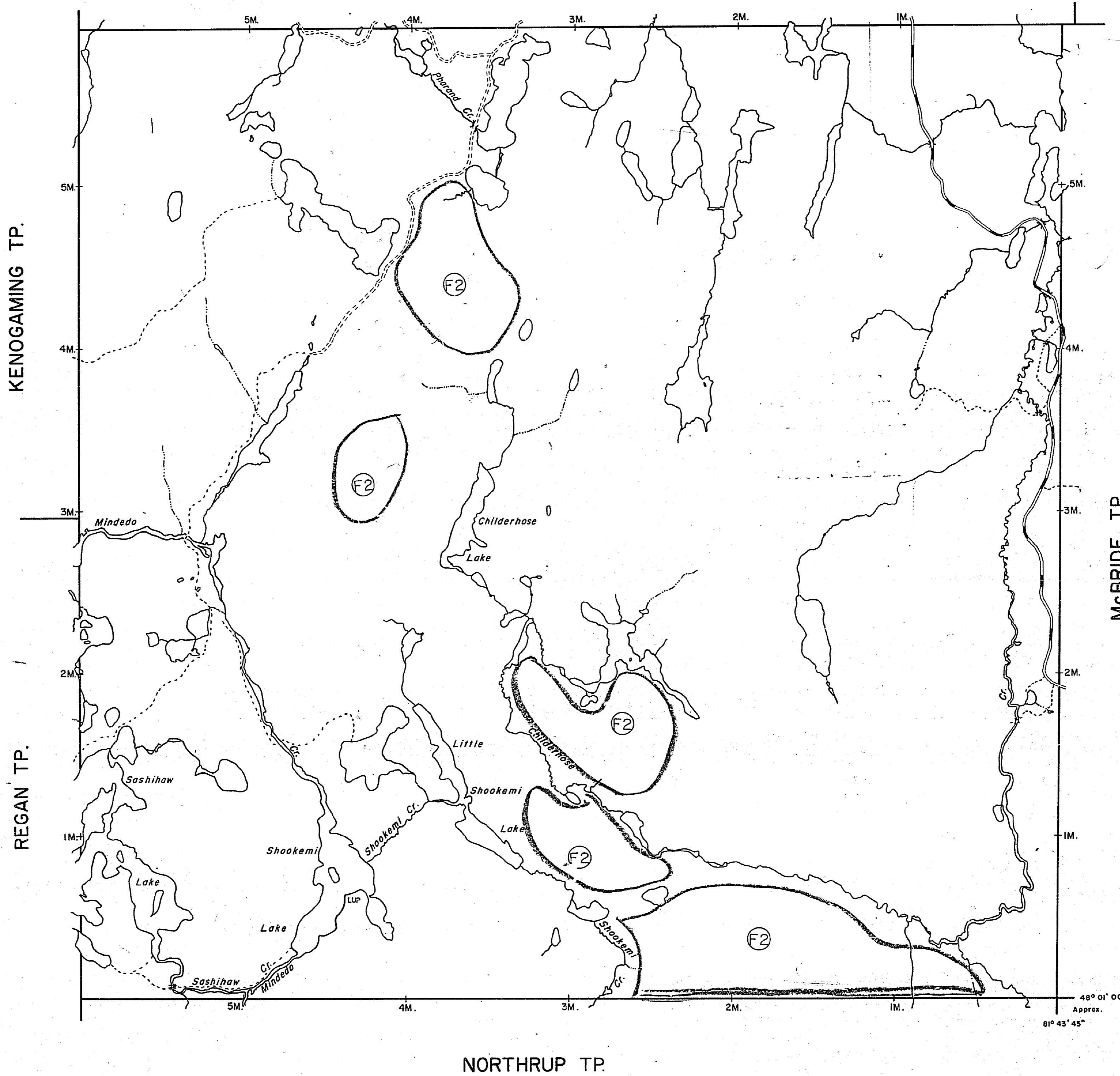
400' surface rights reservation along the shores of all lakes and rivers.

THIS TWP. SUBJECT TO FOREST ACTIVITY IN 1994-95. FURTHER INFORMATION AVAILABLE ON FILE.

THIS TWP SUBJECT TO FOREST ACTIVITY IN 1995-96. FURTHER INFORMATION AVAILABLE ON FILE.

THE INFORMATION THAT APPEARS ON THIS MAP HAS BEEN COMPILED FROM VARIOUS SOURCES, AND ACCURACY IS NOT GUARANTEED. THOSE WISHING TO STAKE MINING CLAIMS SHOULD CONSULT WITH THE MINING RECORDER, MINISTRY OF NORTHERN DEVELOPMENT AND MINES, FOR ADDITIONAL INFORMATION ON THE STATUS OF THE LANDS SHOWN HEREON.

**PHARAND TP.**

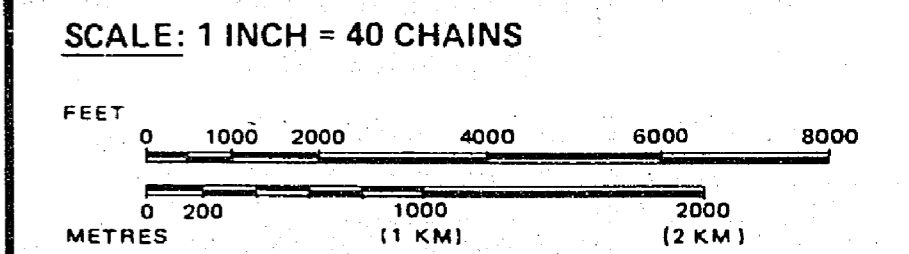


**LEGEND**

HIGHWAY AND ROUTE No.	
OTHER ROADS	
TRAILS	
SURVEYED LINES:	
TOWNSHIPS, BASE LINES, ETC.	
LOTS, MINING CLAIMS, PARCELS, ETC.	
UNSURVEYED LINES:	
LOT LINES	
PARCEL BOUNDARY	
MINING CLAIMS ETC.	
RAILWAY AND RIGHT OF WAY	
UTILITY LINES	
NON-PERENNIAL STREAM	
FLOODING OR FLOODING RIGHTS	
SUBDIVISION OR COMPOSITE PLAN	
RESERVATIONS	
ORIGINAL SHORELINE	
MARSH OR MUSKEG	
MINES	
TRAVERSE MONUMENT	

**DISPOSITION OF CROWN LANDS**

TYPE OF DOCUMENT	SYMBOL
PATENT, SURFACE & MINING RIGHTS	
" SURFACE RIGHTS ONLY	
" MINING RIGHTS ONLY	
LEASE, SURFACE & MINING RIGHTS	
" SURFACE RIGHTS ONLY	
" MINING RIGHTS ONLY	
LICENCE OF OCCUPATION	
ORDER-IN-COUNCIL	
RESERVATION	
CANCELLED	
SAND & GRAVEL	
LUP - LAND USE PERMIT	



TOWNSHIP  
**CROTHERS**  
 M.N.R. ADMINISTRATIVE DISTRICT  
 TIMMINS  
 MINING DIVISION  
 PORCUPINE  
 LAND TITLES / REGISTRY DIVISION  
 SUDBURY

Ministry of Natural Resources Ontario  
 Ministry of Northern Development and Mines

Date AUG. 10, 1973  
 ACTIVATED AUGUST 18, 1992 BY D.C.  
 CHECKED BY B.B.  
 Number  
**G-3934**

# TOWNSHIP OF CROTHERS. DISTRICT OF SUDBURY.


MONTREAL RIVER MINING DIVISION

Scale: 40 chains to an inch.


PHARAND TWP.

Removed from active file  
August 29/86

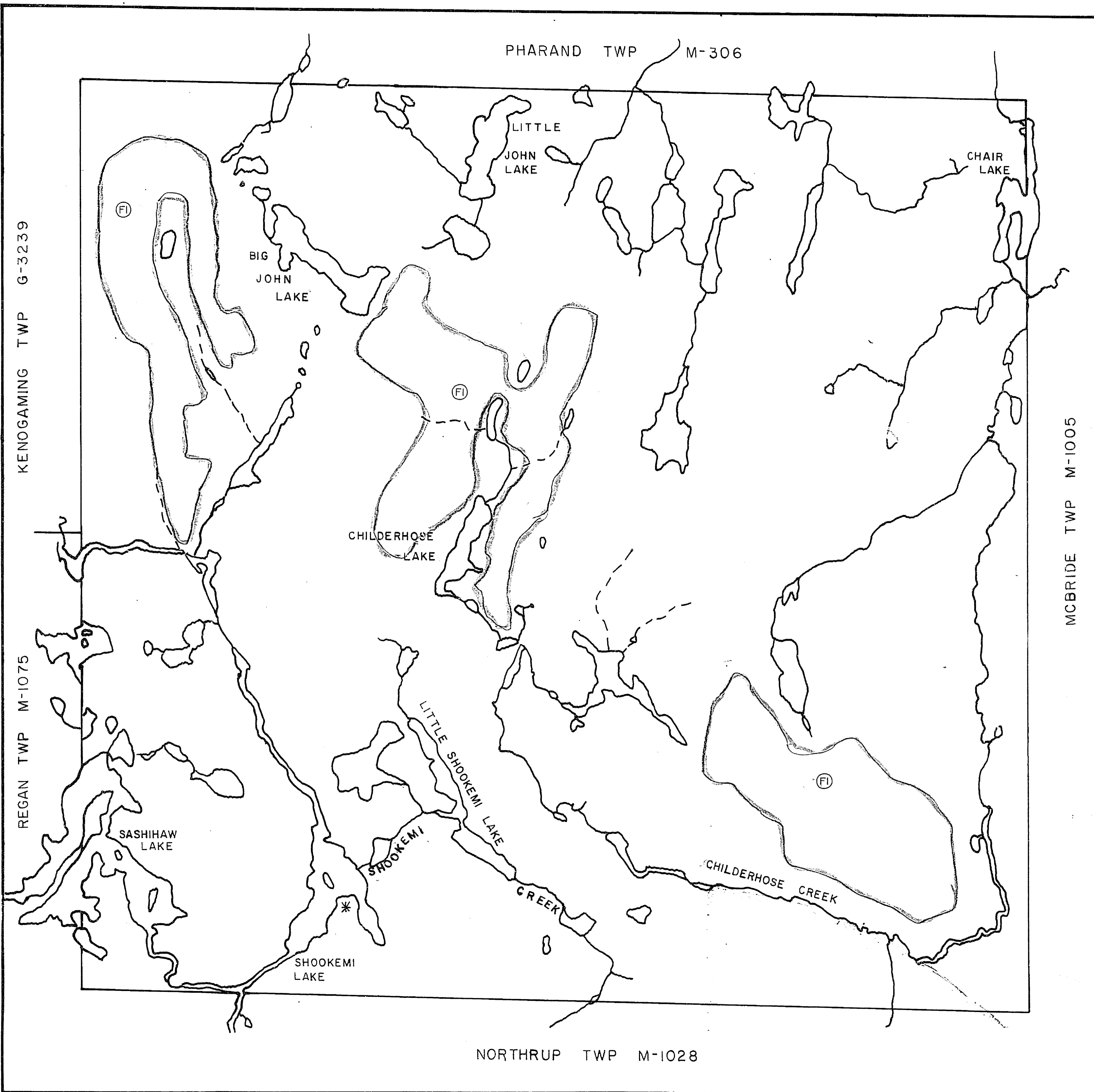
Run by O.L.S. H. J. Beatty 1910.



m-1742



NORTHROP TWP.



TOWNSHIP OF  
**CROTHERS**  
 DISTRICT OF  
 SUDBURY  
 PORCUPINE MINING  
 DIVISION

SCALE: 1 INCH = 40 CHAINS

LEGEND

(FI) (PRESCRIBED BURN) JULY/AUGUST 1989

MAP REPLACED AUGUST 18, 1992  
 BY D.C.

NOTES

400' SURFACE RIGHTS RESERVATION  
 ALONG THE SHORES OF ALL LAKES  
 AND RIVERS.

L.U.P. \*

(FI) THIS TWP. SUBJECT TO FOREST ACTIVITIES IN 1992/93.  
 FURTHER INFORMATION AVAILABLE ON FILE.

PLAN NO. - M-1074

Drafted Aug. 29 1986 BB

THE INFORMATION THAT APPEARS ON THIS MAP HAS BEEN COMPILED FROM VARIOUS SOURCES, AND ACCURACY IS NOT GUARANTEED. THOSE WISHING TO STAKE MINING CLAIMS SHOULD CONSULT WITH THE MINING RECORDER, MINISTRY OF NORTHERN DEVELOPMENT AND MINES, FOR ADDITIONAL INFORMATION ON THE STATUS OF THE LANDS SHOWN HEREON.