AREAS WITHDRAWN FROM DISPOSITION

M.R.O. – MINING RIGHTS ONLY
S.R.O. – SURFACE RIGHTS ONLY
M.+ S. – MINING AND SURFACE RIGHTS

Description	Order No.	Date	Disposition	File

(N) CROWN RESERVE

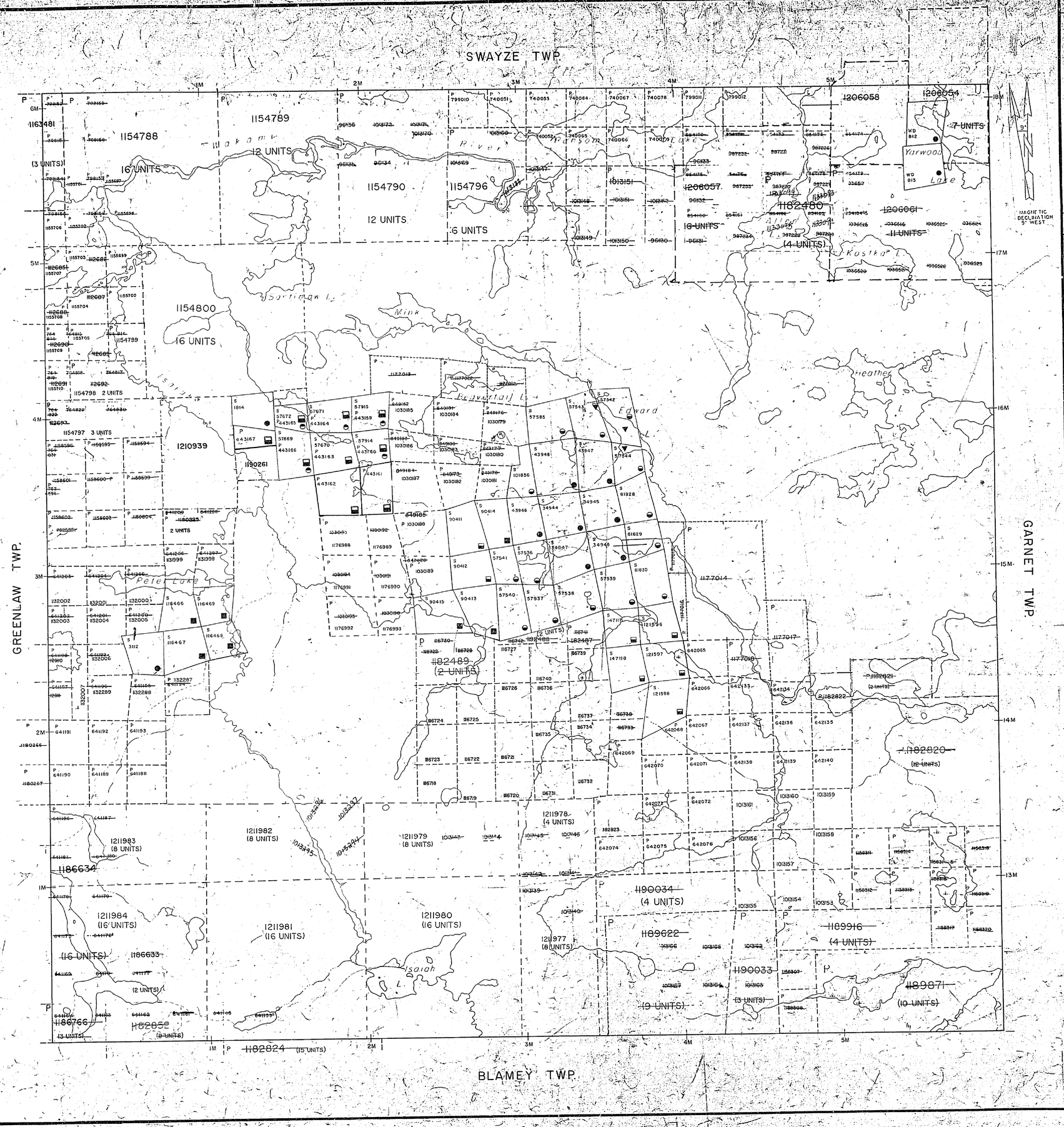

THE INFORMATION THAT APPEARS ON THIS MAP HAS BEEN COMPILED FROM VARIOUS SOURCES, AND ACCURACY IS NOT GUARANTEED. THOSE WISHING TO STAKE MINING CLAIMS SHOULD CONSULT WITH THE MINING RECORDER, MINISTRY OF NORTHERN DEVELOPMENT AND MINES, FOR ADDITIONAL INFORMATION ON THE STATUS OF THE LANDS SHOWN HEREON.

LEGEND

HIGHWAY AND ROUTE No.
OTHER ROADS
TRAILS
SURVEYED LINES:
TOWNSHIPS, BASE LINES, ETC.
LOTS, MINING CLAIMS, PARCELS, ETC.
UNSURVEYED LINES:
LOT LINES
PARCEL BOUNDARY
MINING CLAIMS ETC.
RAILWAY AND RIGHT OF WAY
UTILITY LINES
NON PERENNIAL STREAM
FLOODING OR FLOODING RIGHTS
SUBDIVISION OR COMPOSITE PLAN
RESERVATIONS
ORIGINAL SHORELINE
MARSH OR MUSKEG
MINES
TRAVERSE MONUMENT

DISPOSITION OF CROWN LANDS

TYPE OF DOCUMENT	SYMBOL
PATENT, SURFACE & MINING RIGHTS	●
" SURFACE RIGHTS ONLY	◐
" MINING RIGHTS ONLY	◑
LEASE, SURFACE & MINING RIGHTS	■
" SURFACE RIGHTS ONLY	◪
" MINING RIGHTS ONLY	◨
LICENCE OF OCCUPATION	▼
ORDER IN COUNCIL	OC
RESERVATION	Ⓡ
CANCELLED	Ⓒ
SAND & GRAVEL	Ⓢ

NOTE: MINING RIGHTS IN PARCELS PATENTED PRIOR TO MAY 6, 1913, VESTED IN ORIGINAL PATENTEE BY THE PUBLIC LANDS ACT, R.S.O. 1970, CHAP. 380, SEC. 63, SUBSEC. 1

Metres 500 0 1000 Metres
Chains 10 0 10 20 30 40 50 60 70 Chains
Feet 500 0 1000 2000 3000 4000 5000 Feet

SCALE 1:20 000

~~THIS TWP. IS SUBJECT TO FOREST ACTIVITY IN 1993/94. FURTHER INFORMATION ON FILE~~

DATE OF ISSUE
DEC 10 1997
PROVINCIAL RECORDING OFFICE - SUDBURY

TOWNSHIP
CUNNINGHAM

M.N.R. ADMINISTRATIVE DISTRICT
CHAPLEAU

MINING DIVISION
PORCUPINE

LAND TITLES / REGISTRY DIVISION
SUDBURY

Received Sept 15/86

Ontario Ministry of Natural Resources
Ministry of Northern Development and Mines

Date AUGUST, 1986
Number G-1095

CK - August, Sept 15/86

G-1095

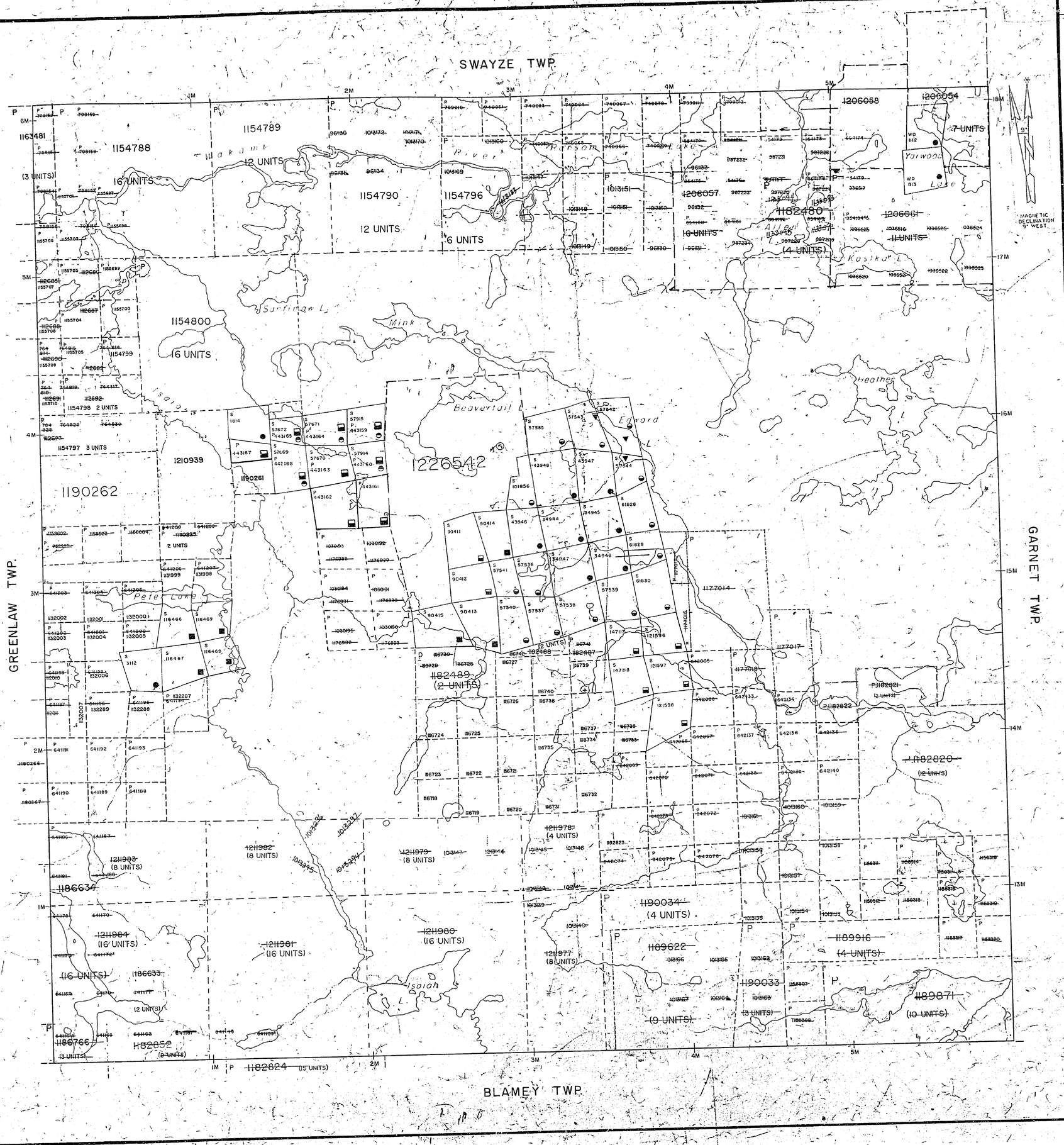

AREAS WITHDRAWN FROM DISPOSITION

M.R.O. – MINING RIGHTS ONLY
S.R.O. – SURFACE RIGHTS ONLY
M.+S. – MINING AND SURFACE RIGHTS

Description	Order No.	Date	Disposition	File

(R) CROWN RESERVE

THE INFORMATION THAT APPEARS ON THIS MAP HAS BEEN COMPILED FROM VARIOUS SOURCES, AND ACCURACY IS NOT GUARANTEED. THOSE WISHING TO STAKE MINING CLAIMS SHOULD CONSULT WITH THE MINING RECORDER, MINISTRY OF NORTHERN DEVELOPMENT AND MINES, FOR ADDITIONAL INFORMATION ON THE STATUS OF THE LANDS SHOWN HEREON.

LEGEND

HIGHWAY AND ROUTE No.
OTHER ROADS
TRAILS
SURVEYED LINES:
TOWNSHIPS, BASE LINES, ETC.
LOTS, MINING CLAIMS, PARCELS, ETC.
UNSURVEYED LINES:
LOT LINES
PARCEL BOUNDARY
MINING CLAIMS ETC.
RAILWAY AND RIGHT OF WAY
UTILITY LINES
NON-PERENNIAL STREAM
FLOODING OR FLOODING RIGHTS
SUBDIVISION OR COMPOSITE PLAN
RESERVATIONS
ORIGINAL SHORELINE
MARSH OR MUSKEG
MINES
TRAVERSE MONUMENT

DISPOSITION OF CROWN LANDS

TYPE OF DOCUMENT	SYMBOL
PATENT, SURFACE & MINING RIGHTS	●
" SURFACE RIGHTS ONLY	◒
" MINING RIGHTS ONLY	◓
LEASE, SURFACE & MINING RIGHTS	■
" SURFACE RIGHTS ONLY	◪
" MINING RIGHTS ONLY	▼
LICENCE OF OCCUPATION	OC
ORDER IN COUNCIL	Ⓘ
RESERVATION	Ⓡ
CANCELLED	⊗
SAND & GRAVEL	Ⓢ

NOTE: MINING RIGHTS IN PARCELS PATENTED PRIOR TO MAY 6, 1913, VESTED IN ORIGINAL PATENTEE BY THE PUBLIC LANDS ACT, R.S.O. 1970, CHAP. 380, SEC. 63, SUBSEC. 1

Metres 500 0 1000 Metres
Chains 10 0 10 20 30 40 50 60 70 Chains
Feet 500 0 1000 2000 3000 4000 5000 Feet

SCALE 1:20 000

THIS TWP. IS SUBJECT TO FOREST ACTIVITY IN 1993/94. FURTHER INFORMATION ON FILE.

TOWNSHIP

CUNNINGHAM

M.N.R. ADMINISTRATIVE DISTRICT
CHAPLEAU
MINING DIVISION
PORCUPINE
LAND TITLES / REGISTRY DIVISION
SUDBURY

DATE OF ISSUE
MAY 07 1998
PROVINCIAL RECORDING OFFICE - SUDBURY

Received Sept 15/86

Ontario Ministry of Natural Resources
Ministry of Northern Development and Mines

Date AUGUST, 1986
Number G-1095

CK - Agent Sept 15/86

2801-2
SWT MAHONINUS
2801-2

AREAS WITHDRAWN FROM DISPOSITION

M.R.O. – MINING RIGHTS ONLY
S.R.O. – SURFACE RIGHTS ONLY
M.+ S. – MINING AND SURFACE RIGHTS

Description	Order No.	Date	Disposition	File
(R) CROWN RESERVE				

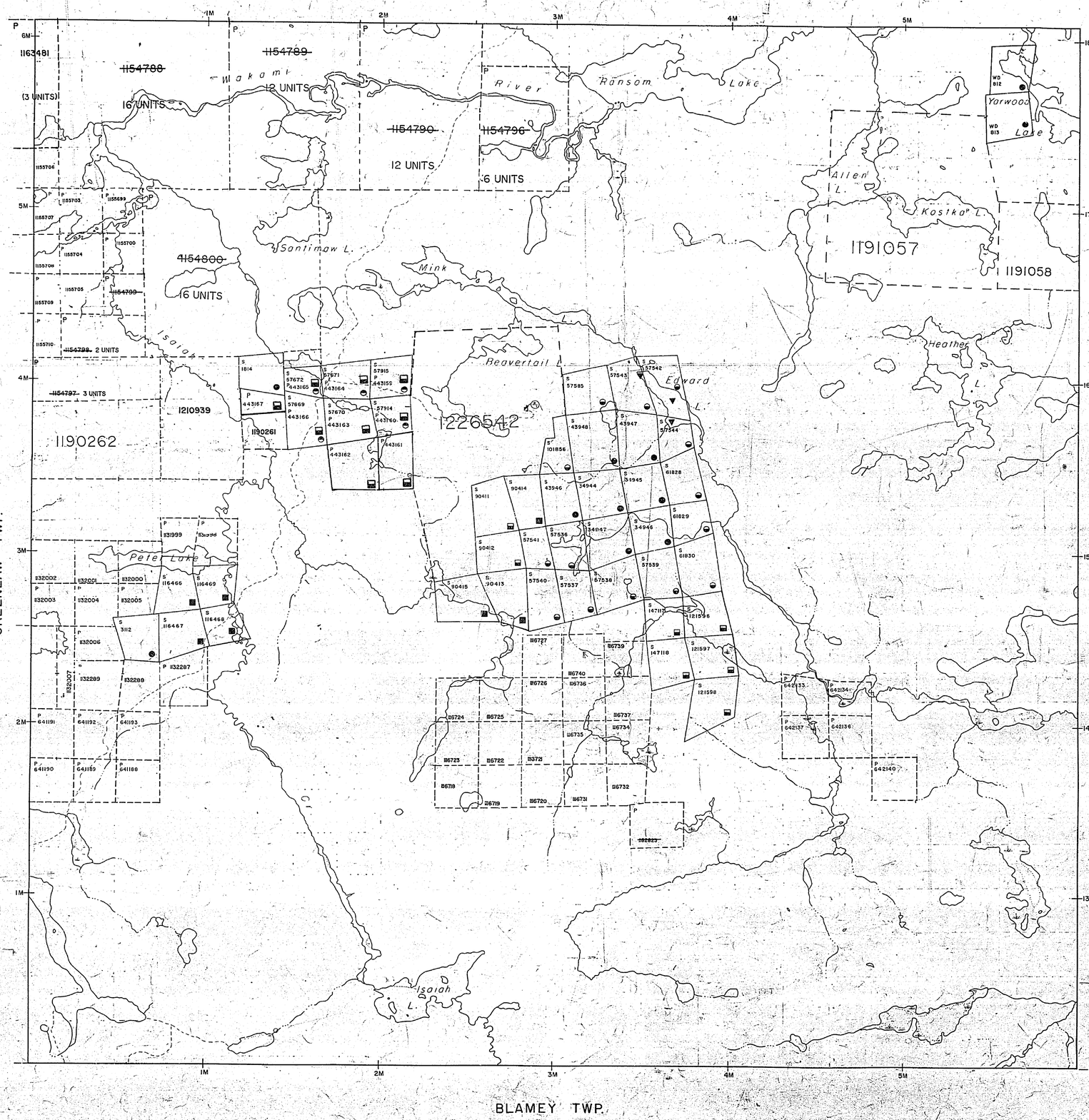

LEGEND

- HIGHWAY AND ROUTE No
- OTHER ROADS
- TRAILS
- SURVEYED LINES
  - TOWNSHIPS, BASE LINES, ETC
  - LOTS, MINING CLAIMS, PARCELS, ETC
- UNSURVEYED LINES
  - LOT LINES
  - PARCEL BOUNDARY
  - MINING CLAIMS, ETC
- RAILWAY AND RIGHT OF WAY
- UTILITY LINES
- NON PERENNIAL STREAM
- FLOODING OR FLOODING RIGHTS
- SUBDIVISION OR COMPOSITE PLAN
- RESERVATIONS
- ORIGINAL SHORELINE
- MARSH OR MUSKEG
- MINES
- TRAVERSE MONUMENT

DISPOSITION OF CROWN LANDS

TYPE OF DOCUMENT	SYMBOL
PATENT, SURFACE & MINING RIGHTS	●
" , SURFACE RIGHTS ONLY	◓
" , MINING RIGHTS ONLY	◒
LEASE, SURFACE & MINING RIGHTS	■
" , SURFACE RIGHTS ONLY	⬒
" , MINING RIGHTS ONLY	⬓
LICENCE OF OCCUPATION	▼
ORDER-IN COUNCIL	OC
RESERVATION	Ⓡ
CANCELLED	⊘
SAND & GRAVEL	Ⓢ

NOTE: MINING RIGHTS IN PARCELS PATENTED PRIOR TO MAY 6, 1913, VESTED IN ORIGINAL PATENTEE BY THE PUBLIC LANDS ACT, R.S.O. 1970, CHAP. 380, SEC. 63, SUBSEC. 1.

500 0 1000 Metres
10 0 10 20 30 40 50 60 70 Chains
500 0 1000 2000 3000 4000 5000 Feet

SCALE 1:20 000

TOWNSHIP

CUNNINGHAM

M.N.R. ADMINISTRATIVE DISTRICT
CHAPLEAU
MINING DIVISION
PORCUPINE
LAND TITLES / REGISTRY DIVISION
SUDBURY

Received Sept 15/86

Ontario — Ministry of Natural Resources — Ministry of Northern Development and Mines

Date AUGUST, 1986

Number G-1095

CK - Acct. Sept 15/86

THE INFORMATION THAT APPEARS ON THIS MAP HAS BEEN COMPILED FROM VARIOUS SOURCES, AND ACCURACY IS NOT GUARANTEED. THOSE WISHING TO STAKE MINING CLAIMS SHOULD CONSULT WITH THE MINING RECORDER, MINISTRY OF NORTHERN DEVELOPMENT AND MINES, FOR ADDITIONAL INFORMATION ON THE STATUS OF THE LANDS SHOWN HEREON.

Cunningham Township G-1095

G-1095 CUNNINGHAM TWP.

AREAS WITHDRAWN FROM DISPOSITION

M.R.O. – MINING RIGHTS ONLY

S.R.O. – SURFACE RIGHTS ONLY

M.+ S. – MINING AND SURFACE RIGHTS

Description /	Order No.	Date	Disposition	File

(R) CROWN RESERVE

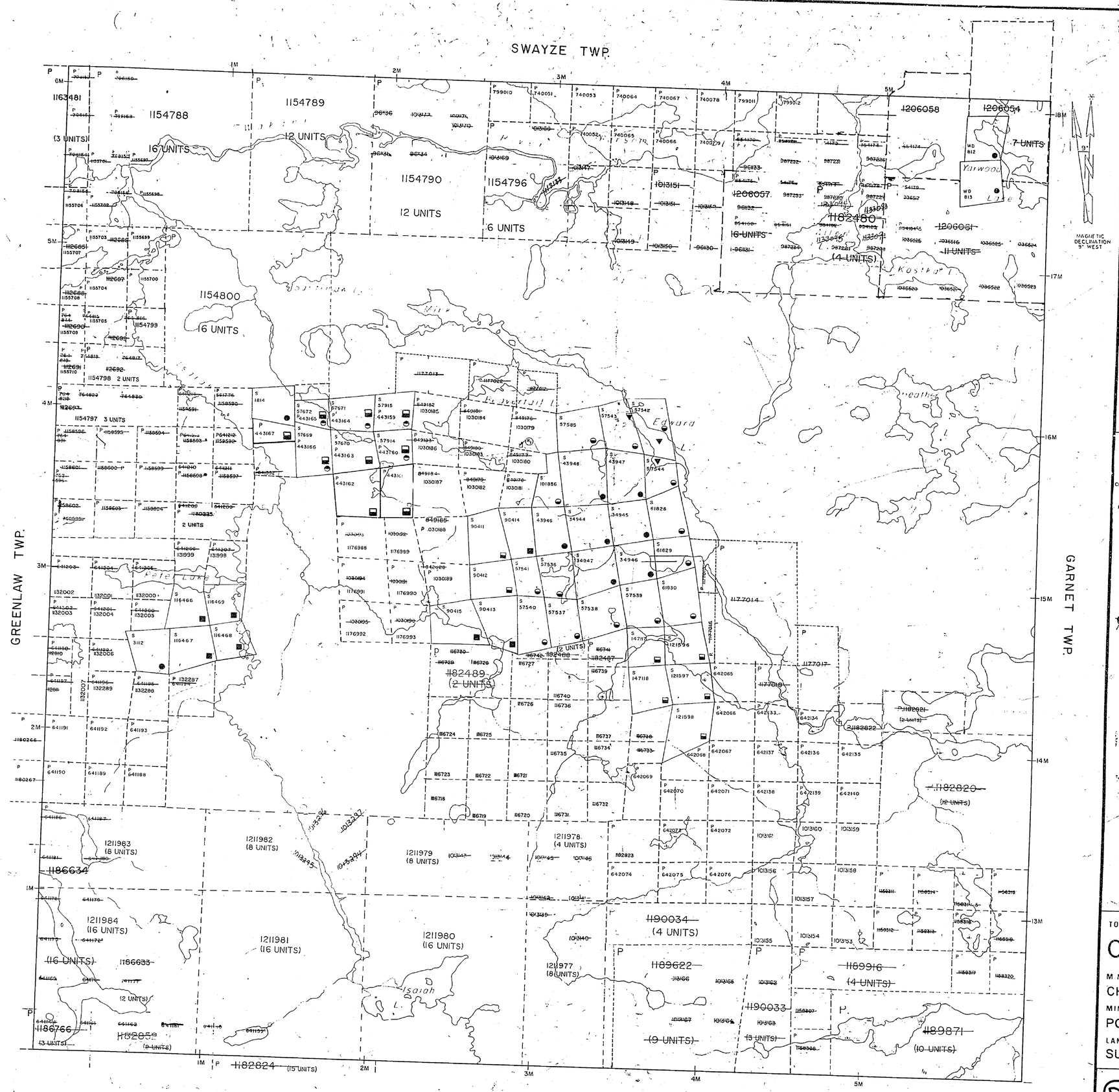

THE INFORMATION THAT APPEARS ON THIS MAP HAS BEEN COMPILED FROM VARIOUS SOURCES, AND ACCURACY IS NOT GUARANTEED. THOSE WISHING TO STAKE MINING CLAIMS SHOULD CONSULT WITH THE MINING RECORDER, MINISTRY OF NORTHERN DEVELOPMENT AND MINES, FOR ADDITIONAL INFORMATION ON THE STATUS OF THE LANDS SHOWN HEREON.

LEGEND

HIGHWAY AND ROUTE No.
OTHER ROADS
TRAILS
SURVEYED LINES
TOWNSHIPS, BASE LINES, ETC.
LOTS, MINING CLAIMS, PARCELS, ETC.
UNSURVEYED LINES
LOTS, ETC.
PARCEL BOUNDARY
MINING CLAIMS, ETC.
RAILWAY AND RIGHT OF WAY
UTILITY LINES
NON-PERENNIAL STREAM
FLOODING OR FLOODING RIGHTS
SUBDIVISION OR COMPOSITE PLAN
RESERVATIONS
ORIGINAL SHORELINE
MARSH OR MUSKEG
MINES
TRAVERSE MONUMENT

DISPOSITION OF CROWN LANDS

TYPE OF DOCUMENT	SYMBOL
PATENT, SURFACE & MINING RIGHTS	●
" SURFACE RIGHTS ONLY	◒
" MINING RIGHTS ONLY	◓
LEASE, SURFACE & MINING RIGHTS	■
" SURFACE RIGHTS ONLY	◨
" MINING RIGHTS ONLY	◩
LICENCE OF OCCUPATION	▼
ORDER-IN-COUNCIL	OC
RESERVATION	Ⓡ
CANCELLED	⊘
SAND & GRAVEL	Ⓖ

NOTE MINING RIGHTS IN PARCELS PATENTED PRIOR TO MAY 6, 1913 VESTED IN ORIGINAL PATENTEE BY THE PUBLIC LANDS ACT R.S.O. 1970, CHAP. 380, SEC. 63, SUBSEC. 1

Metres 500 0 1000 Metres

Chains 10 0 10 20 30 40 50 60 70 Chains

Feet 500 0 1000 2000 3000 4000 5000 Feet

SCALE 1:20 000

~~(R) THIS TWP. IS SUBJECT TO FOREST ACTIVITY IN 1993/94. FURTHER INFORMATION ON FILE.~~

DATE OF ISSUE

NOV 19 1997

PROVINCIAL RECORDING OFFICE - SUDBURY

TOWNSHIP

CUNNINGHAM

M.N.R. ADMINISTRATIVE DISTRICT

CHAPLEAU

MINING DIVISION

PORCUPINE

LAND TITLES / REGISTRY DIVISION

SUDBURY

Received Sept 15/86

Ontario — Ministry of Natural Resources — Ministry of Northern Development and Mines

Date AUGUST, 1986

Number G-1095

CK-Aggie Sept 15/86

G-1095

CUNNINGHAM TWP.

AREAS WITHDRAWN FROM DISPOSITION

M.R.O. – MINING RIGHTS ONLY
S.R.O. – SURFACE RIGHTS ONLY
M.+S. – MINING AND SURFACE RIGHTS

Description /	Order No.	Date	Disposition	File

(M) CROWN RESERVE

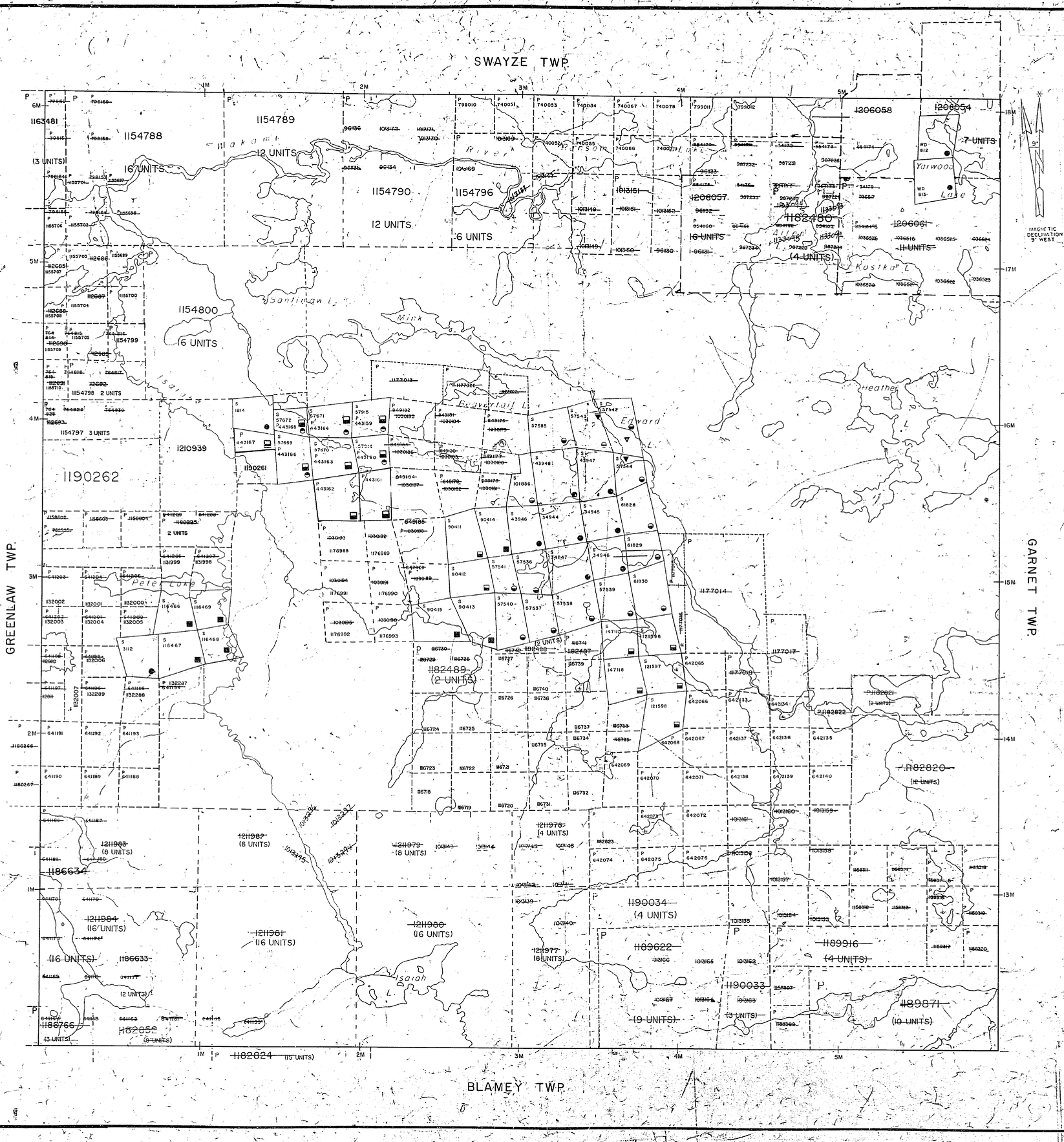

THE INFORMATION THAT APPEARS ON THIS MAP HAS BEEN COMPILED FROM VARIOUS SOURCES, AND ACCURACY IS NOT GUARANTEED. THOSE WISHING TO STAKE MINING CLAIMS SHOULD CONSULT WITH THE MINING RECORDER, MINISTRY OF NORTHERN DEVELOPMENT AND MINES, FOR ADDITIONAL INFORMATION ON THE STATUS OF THE LANDS SHOWN HEREON.

LEGEND

HIGHWAY AND ROUTE No.
OTHER ROADS
TRAILS
SURVEYED LINES
TOWNSHIPS, BASE LINES, ETC.
LOTS, MINING CLAIMS, PARCELS, ETC.
UNSURVEYED LINES
LOT LINES
PARCEL BOUNDARY
MINING CLAIMS ETC.
RAILWAY AND RIGHT OF WAY
UTILITY LINES
NON PERENNIAL STREAM
FLOODING OR FLOODING RIGHTS
SUBDIVISION OR COMPOSITE PLAN
RESERVATIONS
ORIGINAL SHORELINE
MARSH OR MUSKEG
MINES
TRAVERSE MONUMENT

DISPOSITION OF CROWN LANDS

TYPE OF DOCUMENT	SYMBOL
PATENT, SURFACE & MINING RIGHTS	●
" SURFACE RIGHTS ONLY	◐
" MINING RIGHTS ONLY	◑
LEASE, SURFACE & MINING RIGHTS	■
" SURFACE RIGHTS ONLY	◨
" MINING RIGHTS ONLY	◩
LICENCE OF OCCUPATION	▼
ORDER-IN-COUNCIL	OC
RESERVATION	Ⓡ
CANCELLED	⊗
SAND & GRAVEL	Ⓢ

NOTE: MINING RIGHTS IN PARCELS PATENTED PRIOR TO MAY 6, 1913, VESTED IN ORIGINAL PATENTEE BY THE PUBLIC LANDS ACT, R.S.O. 1970, CHAP. 380, SEC. 63, SUBSEC. 1

Metres 500 0 1000 Metres
Chains 10 0 10 20 30 40 50 60 70 Chains
Feet 500 0 1000 2000 3000 4000 5000 Feet

SCALE 1:20 000

~~THIS TWP. IS SUBJECT TO FOREST ACTIVITY IN 1993/94. FURTHER INFORMATION ON FILE.~~

DATE OF ISSUE
APR 06 1998
PROVINCIAL RECORDING OFFICE - SUDBURY

TOWNSHIP

CUNNINGHAM

M.N.R. ADMINISTRATIVE DISTRICT
CHAPLEAU
MINING DIVISION
PORCUPINE
LAND TITLES / REGISTRY DIVISION
SUDBURY

Received Sept 15/86

Ontario Ministry of Natural Resources
Ministry of Northern Development and Mines

Date AUGUST, 1986
Number G-1095

CK - Cogist Sept 5/86

G-1095

744

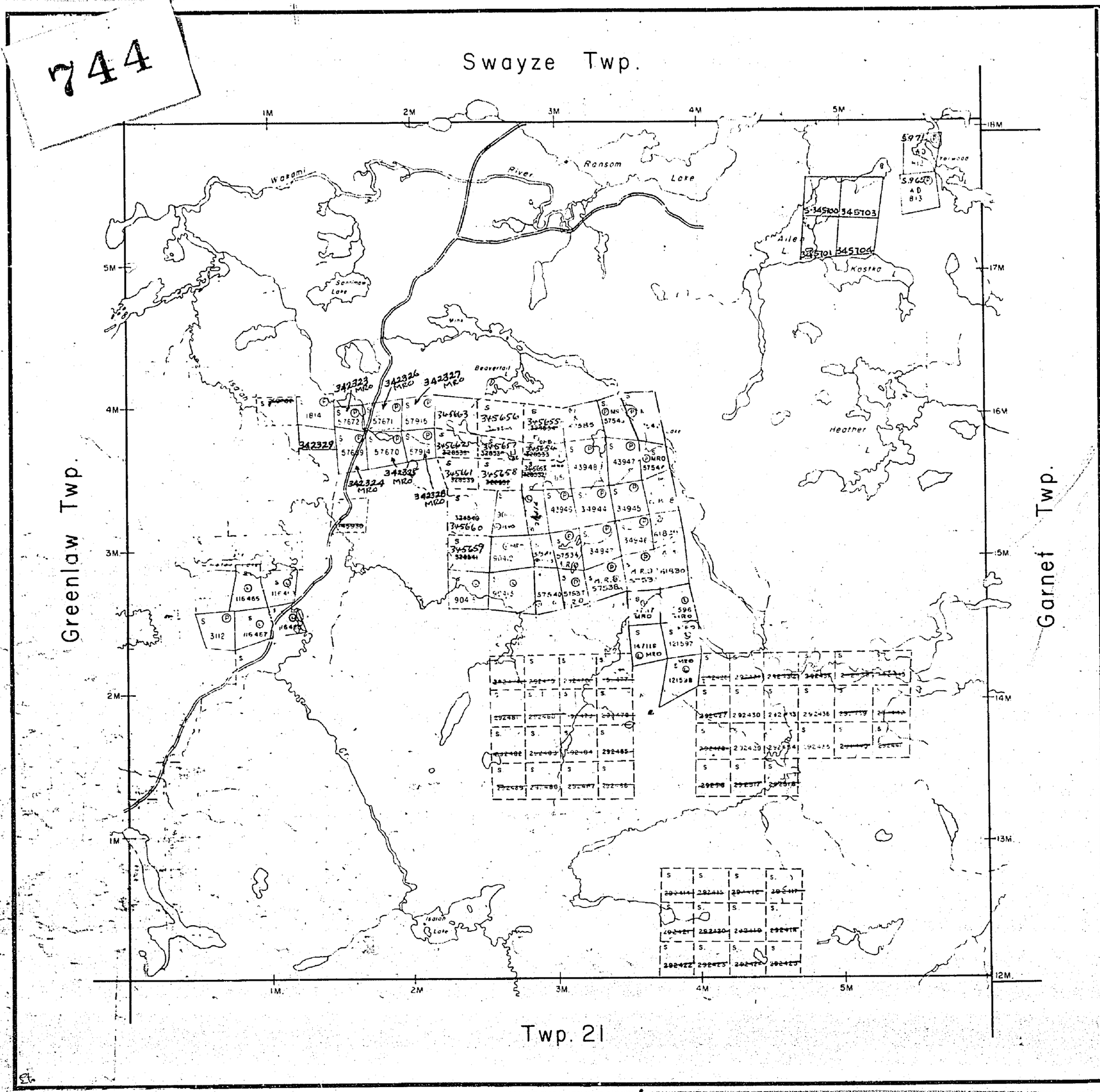

THE TOWNSHIP OF

CUNNINGHAM

DISTRICT OF SUDBURY

SUDBURY MINING DIVISION

SCALE: 1 INCH = 40 CHAINS

LEGEND

PATENTED LAND	Ⓟ
CROWN LAND SALE	C.S.
LEASES	Ⓛ
LOCATED LAND	Loc.
LICENSE OF OCCUPATION	L.O.
MINING RIGHTS ONLY	M.R.O.
SURFACE RIGHTS ONLY	S.R.O.
ROADS	
IMPROVED ROADS	
KING'S HIGHWAYS	
RAILWAYS	
POWER LINES	
MARSH OR MUSKEG	
MINES	⚒
CANCELLED	C.

NOTES

All surface rights reserved around Lakes and Rivers

PLAN NO.- M.744

ONTARIO
DEPARTMENT OF MINES
AND NORTHERN AFFAIRS

744

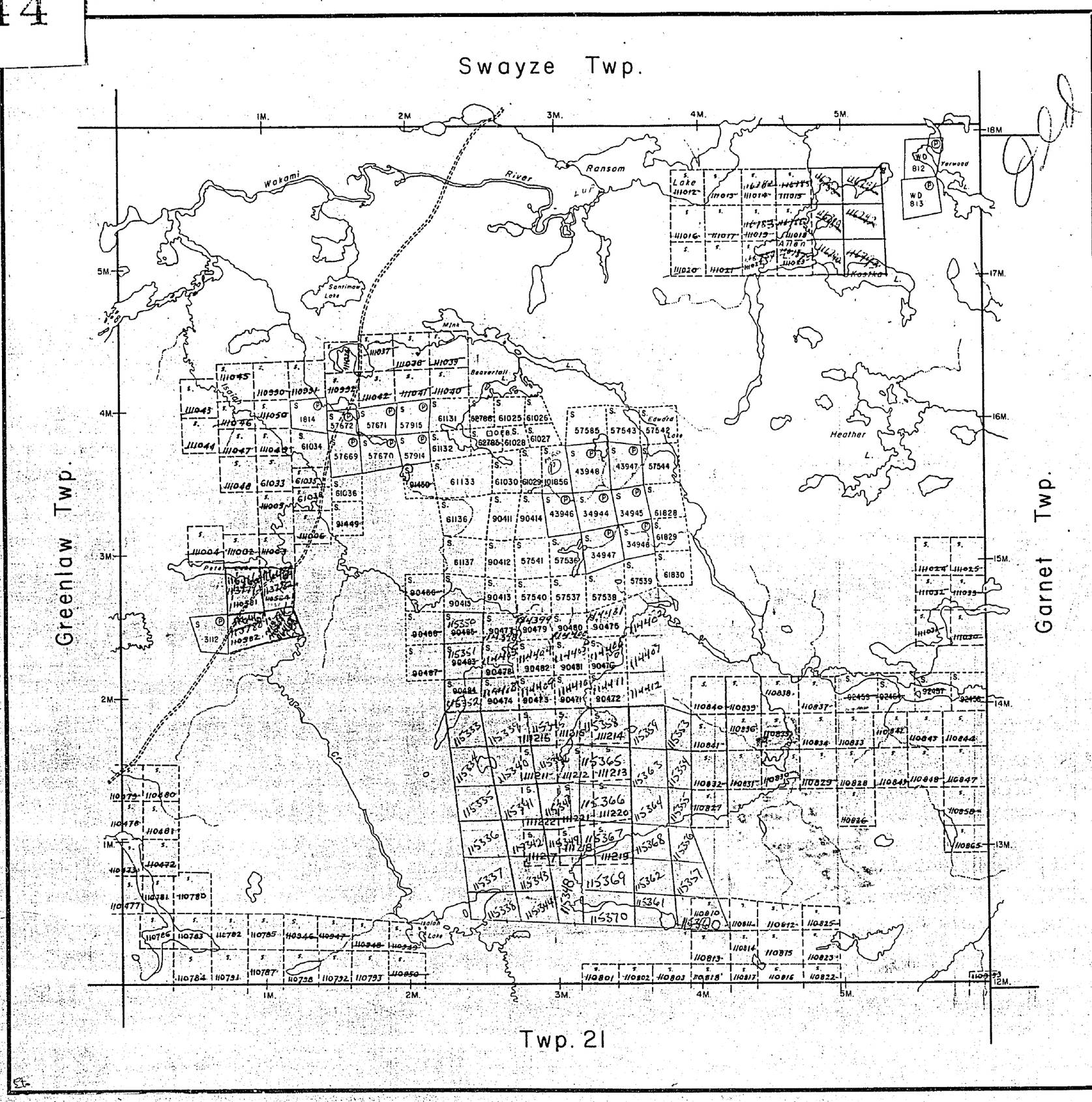

THE TOWNSHIP OF CUNNINGHAM

DISTRICT OF SUDBURY

SUDBURY MINING DIVISION

SCALE: 1-INCH=40 CHAINS

LEGEND

PATENTED LAND	Ⓟ
CROWN LAND SALE	C.S.
LEASES	Ⓛ
LOCATED LAND	Loc.
LICENSE OF OCCUPATION	L.O.
MINING RIGHTS ONLY	M.R.O.
SURFACE RIGHTS ONLY	S.R.O.
ROADS	
IMPROVED ROADS	
KING'S HIGHWAYS	
RAILWAYS	
POWER LINES	
MARSH OR MUSKEG	
MINES	⚒
CANCELLED	C.

NOTES

400' Reserve around all lakes & rivers to Dept. of Lands & Forests.

PLAN NO.- M.744

DEPARTMENT OF MINES

— ONTARIO —

M.744 TWP. MACHINNUCO

M.744 CUNNINGHAM TWP.

M.744

744

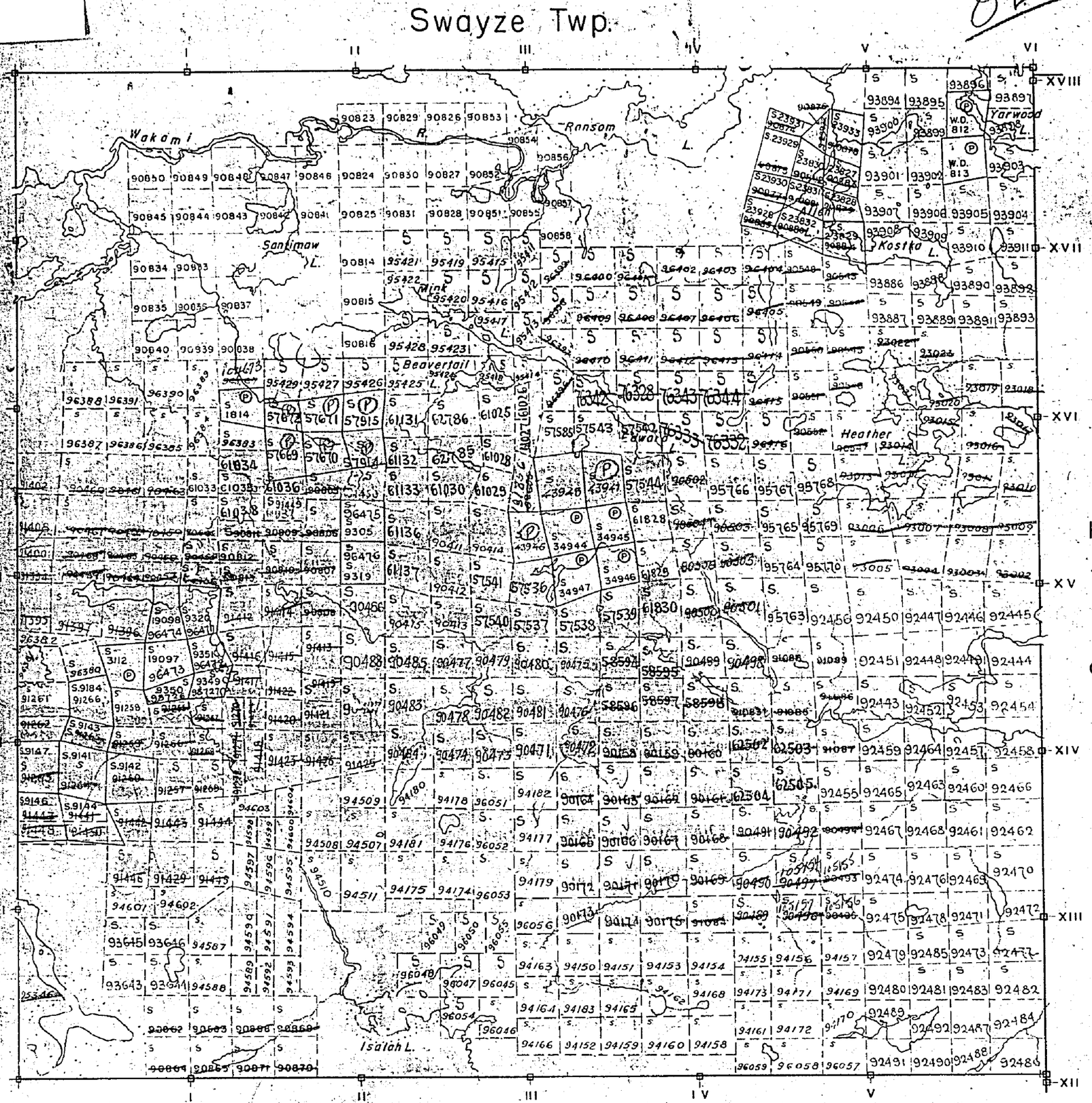

Twp. 21 B Lamey twp

THE TOWNSHIP OF CUNNINGHAM

DISTRICT OF SUDBURY

SUDBURY MINING DIVISION

SCALE: 1-INCH=40 CHAINS

LEGEND

PATENTED LAND	Ⓟ
CROWN LAND SALE	C.S.
LEASES	Ⓛ
LOCATED LAND	Loc.
LICENSE OF OCCUPATION	L.O.
MINING RIGHTS ONLY	M.R.O.
SURFACE RIGHTS ONLY	S.R.O.
ROADS	
IMPROVED ROADS	
KING'S HIGHWAYS	
RAILWAYS	
POWER LINES	
MARSH OR MUSKEG	
MINES	

NOTES

400' reservation to Dept. of Lands & Forests shewn thus:

PLAN NO. — M-744

DEPARTMENT OF MINES
— ONTARIO —

744

TRIM LINE

Swayze Twp.

Greenlaw Twp.

Garnet Twp.

Twp. 21

Wakami River

Ransom Lake

Sontman Lake

Beavertail

Heather

Ferwood

Atlin

Kostro

1M. 2M. 3M. 4M. 5M.

12M. 13M. 14M. 15M. 16M. 17M. 18M.

THE TOWNSHIP OF CUNNINGHAM

DISTRICT OF SUDBURY

SUDBURY MINING DIVISION

SCALE: 1-INCH=40 CHAINS

LEGEND

PATENTED LAND	Ⓟ
CROWN LAND SALE	C.S.
LEASES	Ⓛ
LOCATED LAND	Loc.
LICENSE OF OCCUPATION	L.O.
MINING RIGHTS ONLY	M.R.O.
SURFACE RIGHTS ONLY	S.R.O.
ROADS	
IMPROVED ROADS	
KING'S HIGHWAYS	
RAILWAYS	
POWER LINES	
MARSH OR MUSKEG	
MINES	
CANCELLED	C.

NOTES

400 Surface Rights Reservation around all lakes and rivers

PLAN NO.- M.744

DEPARTMENT OF MINES

— ONTARIO —

TRIM LINE

CUNNINGHAM TWP.

M.744

744

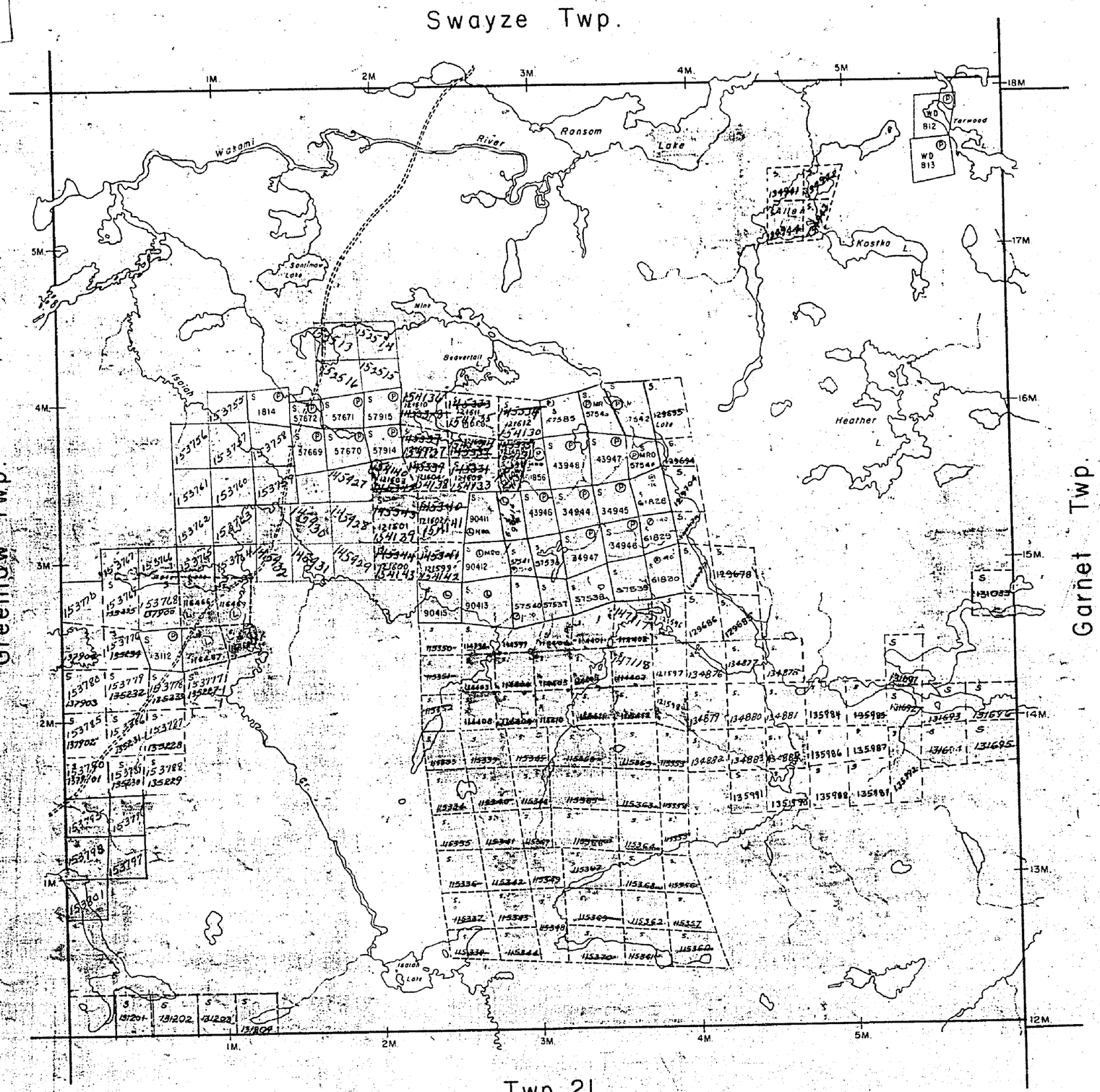

THE TOWNSHIP OF

CUNNINGHAM

DISTRICT OF SUDBURY

SUDBURY MINING DIVISION

SCALE: 1-INCH=40 CHAINS

LEGEND

PATENTED LAND	Ⓟ
CROWN LAND SALE	C.S.
LEASES	Ⓛ
LOCATED LAND	Loc.
LICENSE OF OCCUPATION	L.O.
MINING RIGHTS ONLY	M.R.O.
SURFACE RIGHTS ONLY	S.R.O.
ROADS	
IMPROVED ROADS	
KING'S HIGHWAYS	
RAILWAYS	
POWER LINES	
MARSH OR MUSKEG	
MINES	
CANCELLED	

NOTES

400' Surface Rights Reservation around all Lakes and Rivers

PLAN NO.- M.744

DEPARTMENT OF MINES

— ONTARIO —

744

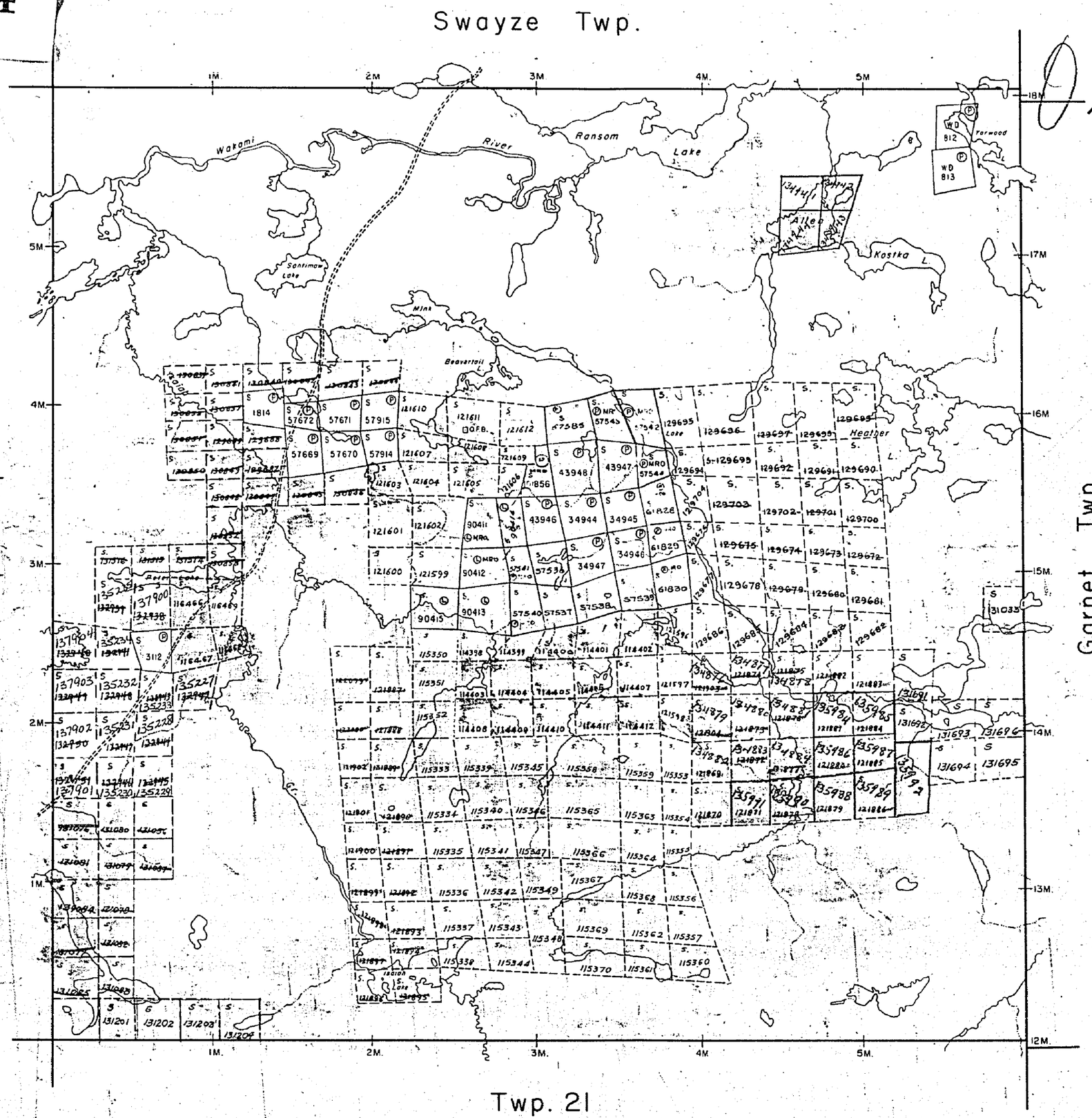

THE TOWNSHIP OF

CUNNINGHAM

DISTRICT OF SUDBURY

SUDBURY MINING DIVISION

SCALE: 1-INCH=40 CHAINS

LEGEND

PATENTED LAND	Ⓟ
CROWN LAND SALE	C.S.
LEASES	Ⓛ
LOCATED LAND	Loc.
LICENSE OF OCCUPATION	L.O.
MINING RIGHTS ONLY	M.R.O.
SURFACE RIGHTS ONLY	S.R.O.
ROADS	
IMPROVED ROADS	
KING'S HIGHWAYS	
RAILWAYS	
POWER LINES	
MARSH OR MUSKEG	
MINES	⚒
CANCELLED	C.

NOTES

400' Surface Rights Reservation around all Lakes and Rivers

PLAN NO.- M.744

DEPARTMENT OF MINES

— ONTARIO —

CUNNINGHAM

TWP. MAP

744

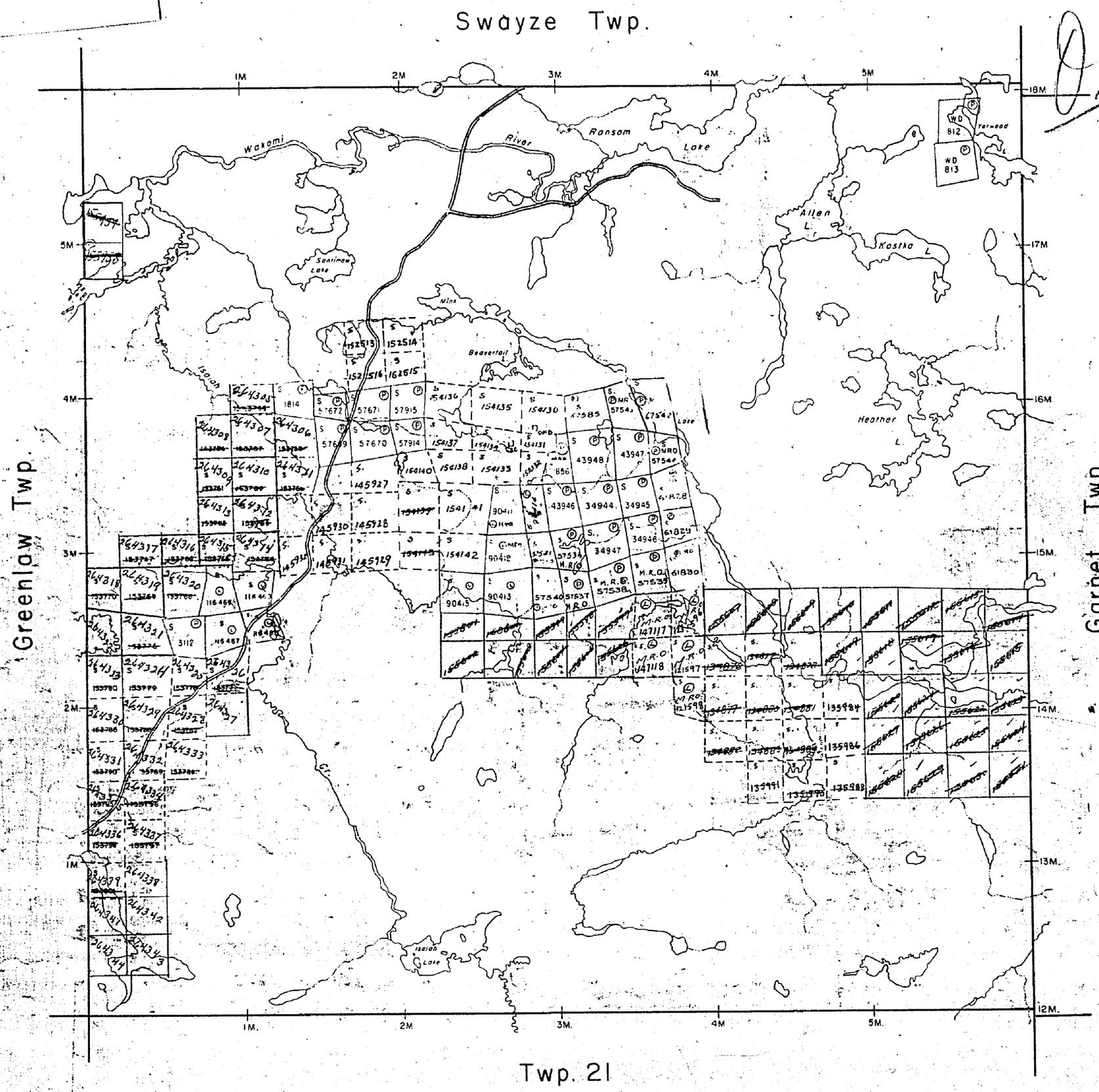

THE TOWNSHIP OF

CUNNINGHAM

DISTRICT OF SUDBURY

SUDBURY MINING DIVISION

SCALE: 1-INCH=40 CHAINS

LEGEND

PATENTED LAND	Ⓟ
CROWN LAND SALE	C.S.
LEASES	Ⓛ
LOCATED LAND	Loc.
LICENSE OF OCCUPATION	L.O.
MINING RIGHTS ONLY	M.R.O.
SURFACE RIGHTS ONLY	S.R.O.
ROADS	
IMPROVED ROADS	
KING'S HIGHWAYS	
RAILWAYS	
POWER LINES	
MARSH OR MUSKEG	
MINES	⚒
CANCELLED	C

NOTES

400' Surface Rights Reservation around all Lakes and Rivers

SUDBURY MINING DIV.
RECEIVED
NOV 21 1968
AM

PLAN NO.- M.744

DEPARTMENT OF MINES
— ONTARIO —

744

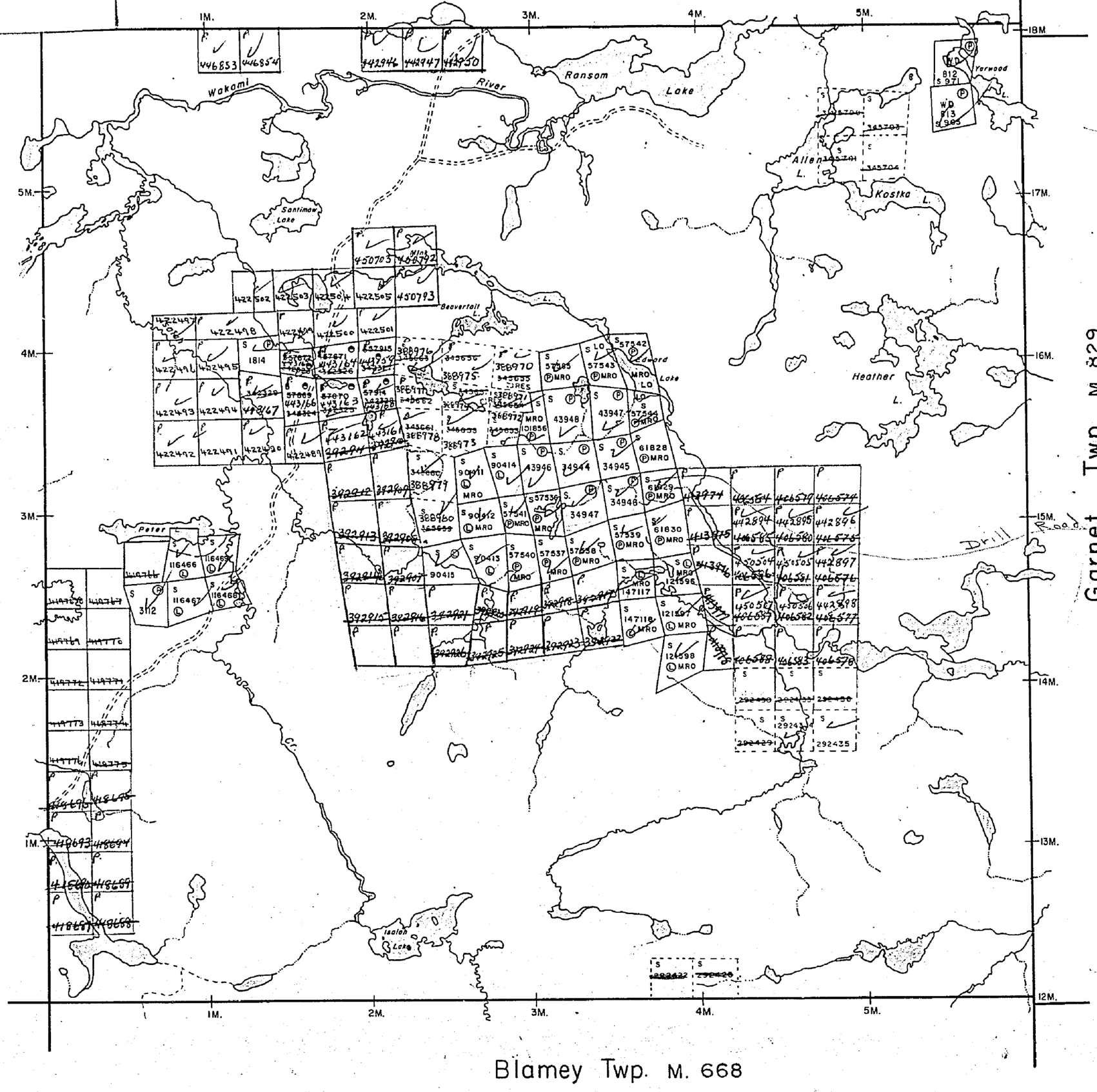

THE TOWNSHIP OF

CUNNINGHAM

DISTRICT OF SUDBURY

Porcupine ~~SUDBURY~~ Jan 1/74

MINING DIVISION

SCALE: 1-INCH=40 CHAINS

LEGEND

PATENTED LAND	Ⓟ
CROWN LAND SALE	C.S.
LEASES	Ⓛ
LOCATED LAND	Loc.
LICENSE OF OCCUPATION	L.O.
MINING RIGHTS ONLY	M.R.O.
SURFACE RIGHTS ONLY	S.R.O.
ROADS	
IMPROVED ROADS	
KING'S HIGHWAYS	
RAILWAYS	
POWER LINES	
MARSH OR MUSKEG	
MINES	
CANCELLED	C.
PATENTED FOR SURFACE RIGHTS ONLY	

NOTES

400' Surface Rights Reservation along the shores of all lakes & rivers

RECEIVED
MAR 12 1973
P.M.
7,8,9,10,11,12,1,2,3,4,5,6

PLAN NO.- M.744

ONTARIO
MINISTRY OF NATURAL RESOURCES
SURVEYS AND MAPPING BRANCH

744

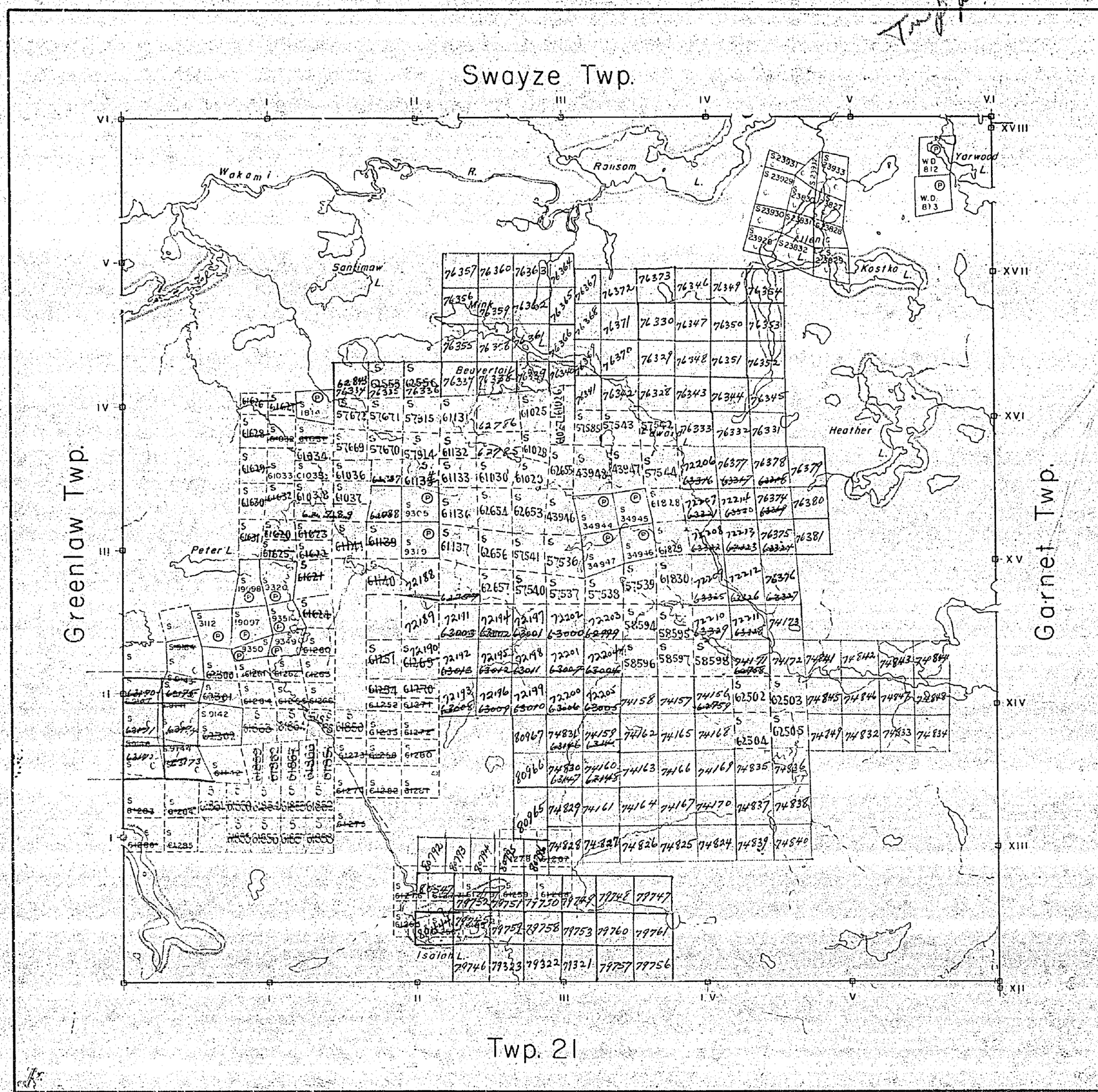

THE TOWNSHIP OF

CUNNINGHAM

DISTRICT OF SUDBURY

SUDBURY MINING DIVISION

SCALE: 1-INCH=40 CHAINS

LEGEND

PATENTED LAND	Ⓟ
CROWN LAND SALE	C.S.
LEASES	Ⓛ
LOCATED LAND	Loc.
LICENSE OF OCCUPATION	L.O.
MINING RIGHTS ONLY	M.R.O.
SURFACE RIGHTS ONLY	S.R.O.
ROADS	
IMPROVED ROADS	
KING'S HIGHWAYS	
RAILWAYS	
POWER LINES	
MARSH OR MUSKEG	
MINES	⚒

NOTES

200' reservation to Dept. of Lands & Forests shewn thus: — 400' Res.

M.744

PLAN NO. ~~S.120~~

DEPARTMENT OF MINES
—ONTARIO—

744

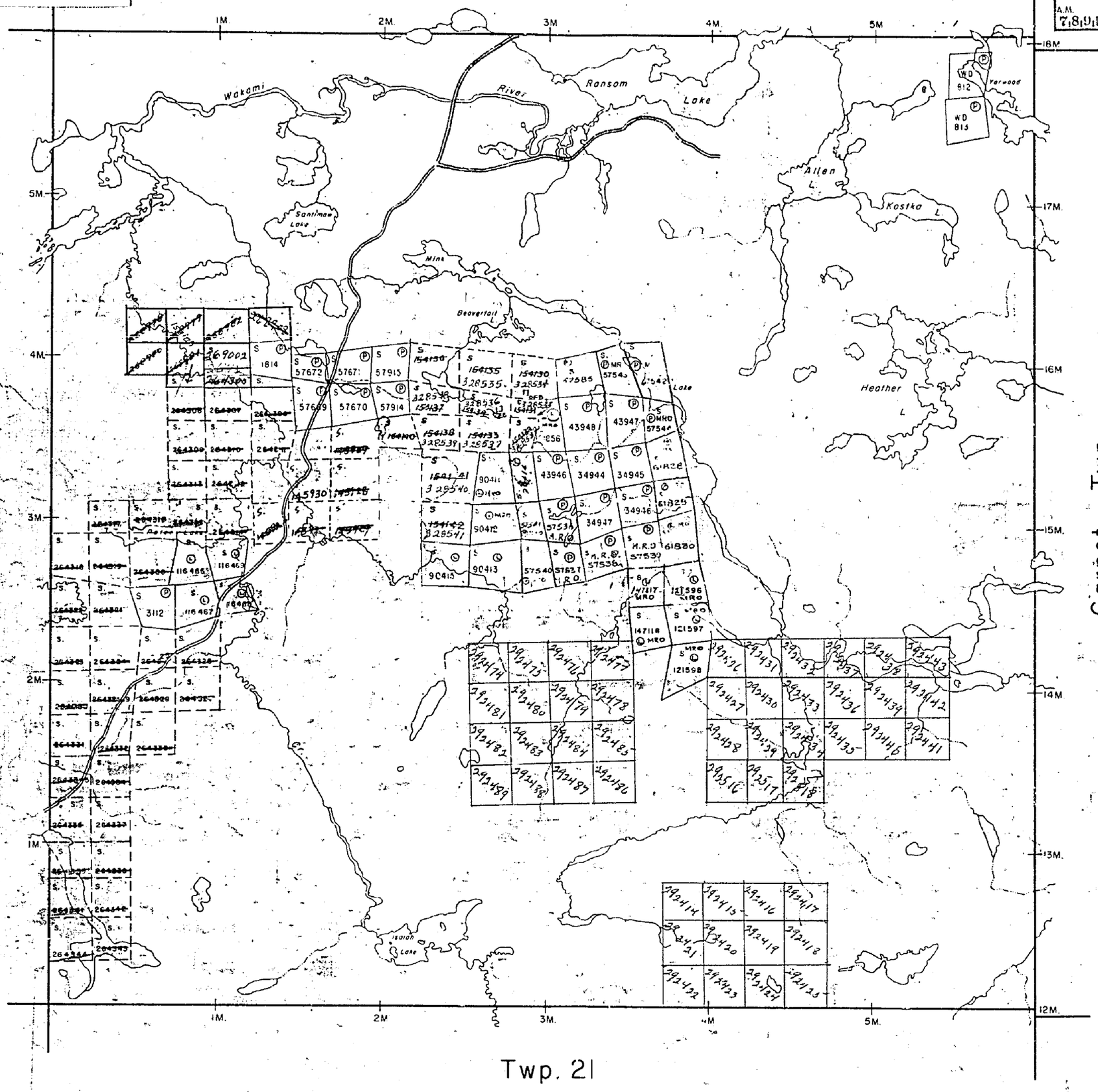

SUDBURY MINING DIV. RECEIVED JUN 26 1973 A.M. 7,8,9,10,11,12,1,2,3,4,5,6 P.M.

THE TOWNSHIP OF

CUNNINGHAM

DISTRICT OF SUDBURY

SUDBURY MINING DIVISION

SCALE: 1-INCH=40 CHAINS

LEGEND

PATENTED LAND	Ⓟ
CROWN LAND SALE	C.S.
LEASES	Ⓛ
LOCATLD LAND	Loc.
LICENSE OF OCCUPATION	L.O.
MINING RIGHTS ONLY	M.R.O.
SURFACE RIGHTS ONLY	S.R.O.
ROADS	
IMPROVED ROADS	
KING'S HIGHWAYS	
RAILWAYS	
POWER LINES	
MARSH OR MUSKEG	
MINES	
CANCELLED	C.

NOTES

400' Surface Rights Reservation around all Lakes and Rivers

PLAN NO.- M.744

DEPARTMENT OF MINES

— ONTARIO —

744

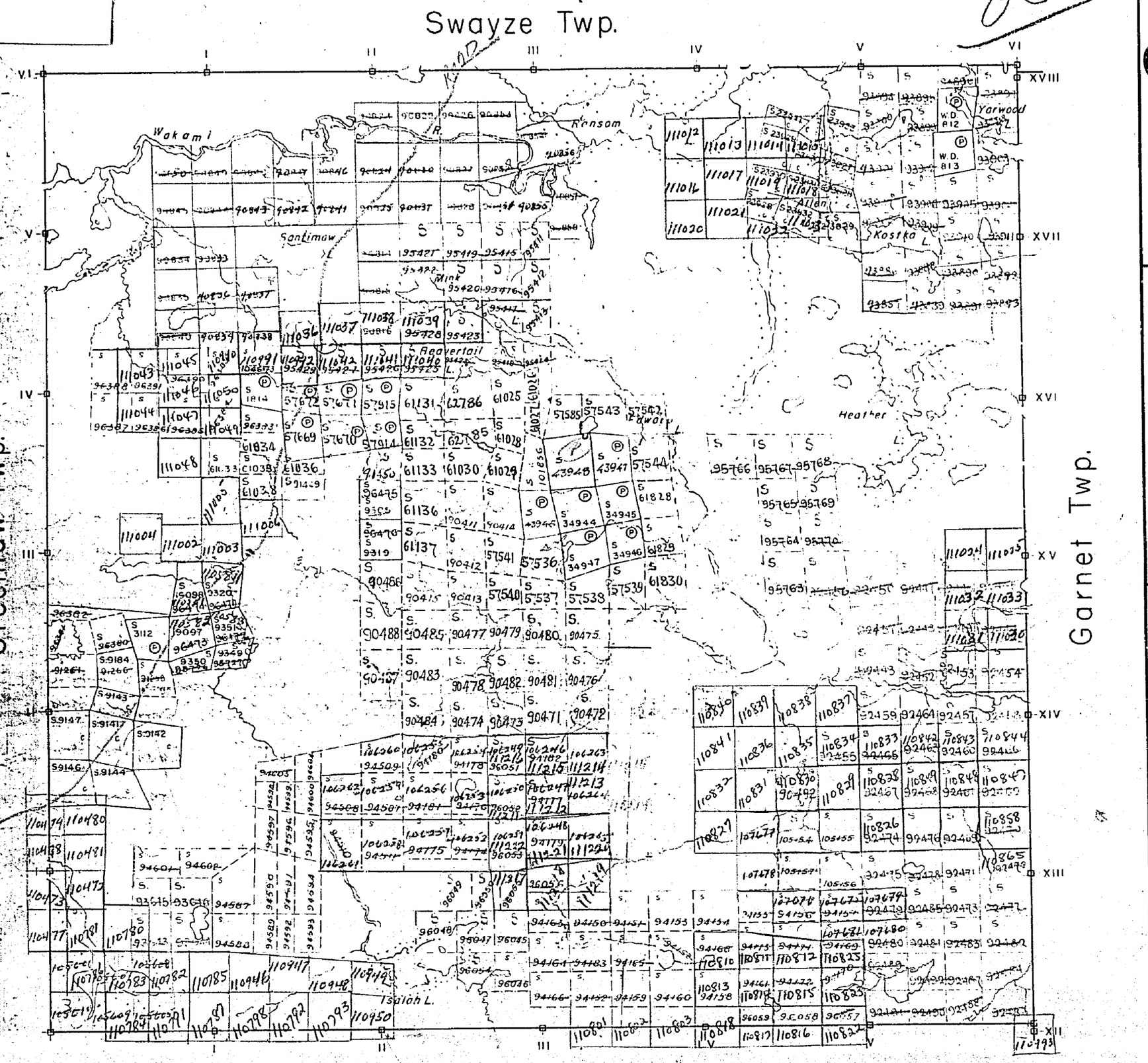

THE TOWNSHIP OF CUNNINGHAM

DISTRICT OF SUDBURY

SUDBURY MINING DIVISION

SCALE: 1-INCH = 40 CHAINS

LEGEND

PATENTED LAND	Ⓟ
CROWN LAND SALE	C.S.
LEASES	Ⓛ
LOCATED LAND	Loc
LICENSE OF OCCUPATION	L.O
MINING RIGHTS ONLY	M.R.O.
SURFACE RIGHTS ONLY	S.R.O.
ROADS	
IMPROVED ROADS	
KING'S HIGHWAYS	
RAILWAYS	
POWER LINES	
MARSH OR MUSKEG	
MINES	

NOTES

400' reservation to Dept. of Lands & Forests shewn thus:

SUDBURY
RECEIVED
FEB 5 1958
MINING DIVISION

PLAN NO. — M-744

DEPARTMENT OF MINES
— ONTARIO —

744

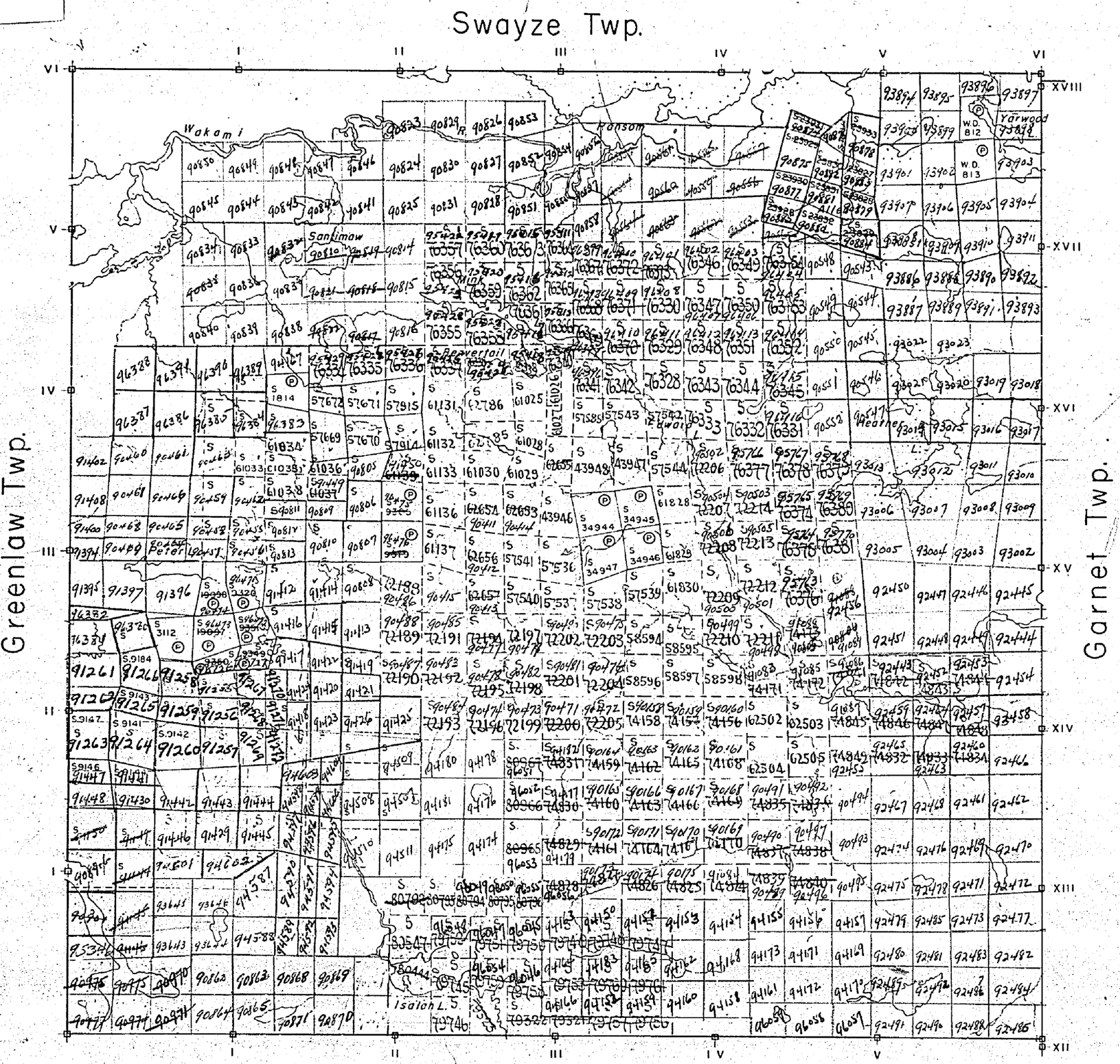

THE TOWNSHIP OF CUNNINGHAM

DISTRICT OF SUDBURY

SUDBURY MINING DIVISION

SCALE: 1-INCH=40 CHAINS

LEGEND

PATENTED LAND	Ⓟ
CROWN LAND SALE	C.S.
LEASES	Ⓛ
LOCATED LAND	Loc
LICENSE OF OCCUPATION	L.O.
MINING RIGHTS ONLY	M.R.O.
SURFACE RIGHTS ONLY	S.R.O.
ROADS	
IMPROVED ROADS	
KING'S HIGHWAYS	
RAILWAYS	
POWER LINES	
MARSH OR MUSKEG	
MINES	

NOTES

400' reservation to Dept. of Lands & Forests shewn thus:

SUDBURY
RECEIVED
FEB 7 - 1955
MINING DIVISION

PLAN NO.— M-744

DEPARTMENT OF MINES
—ONTARIO—

744

PLAN OF CUNNINGHAM T'WP.

SUDBURY MINING DIVISION.

DISTRICT OF SUDBURY.

Scale, 40 chains to an inch.

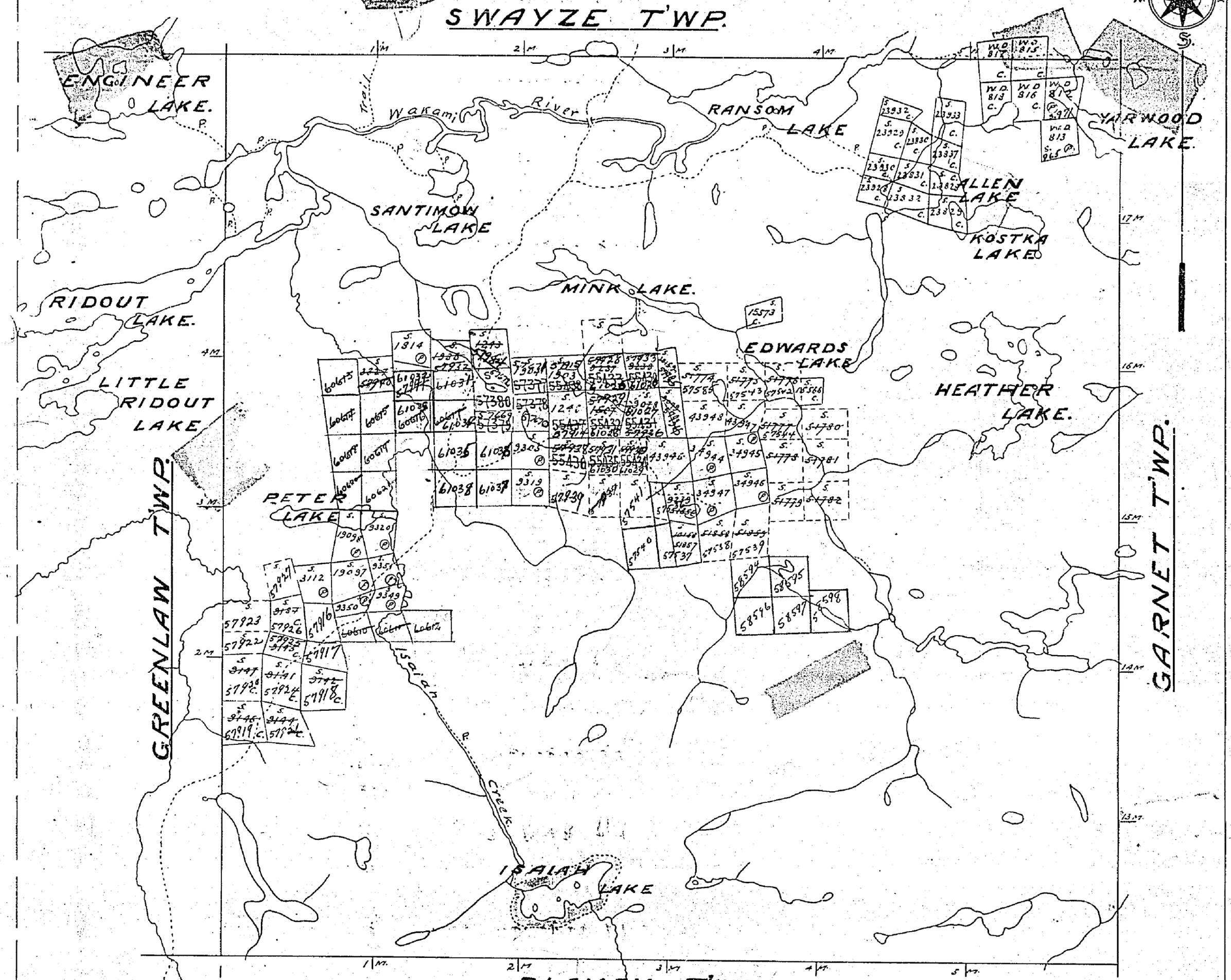

Notes.

Railways shewn
Paved Highways
Gravel
Highway Route Nos
Other Roads
Trails & Paths
Telephone & Telegraph Lines
Electric Power Lines
Surface reservations 200' wide by Dept. of L. & F. shewn

Non-perennial streams
Bridges
Buildings
Swamps
Areas marked (P.) are Patented.
" " (L) Leased.
" " L.O. held under Licence of Occupation.

M744

S 120. CUNNINGHAM TWP

744

—PLAN OF—

CUNNINGHAM TWP.

SUDBURY MINING DIVISION.

DISTRICT OF SUDBURY.

— Scale: 40 chains to an inch —

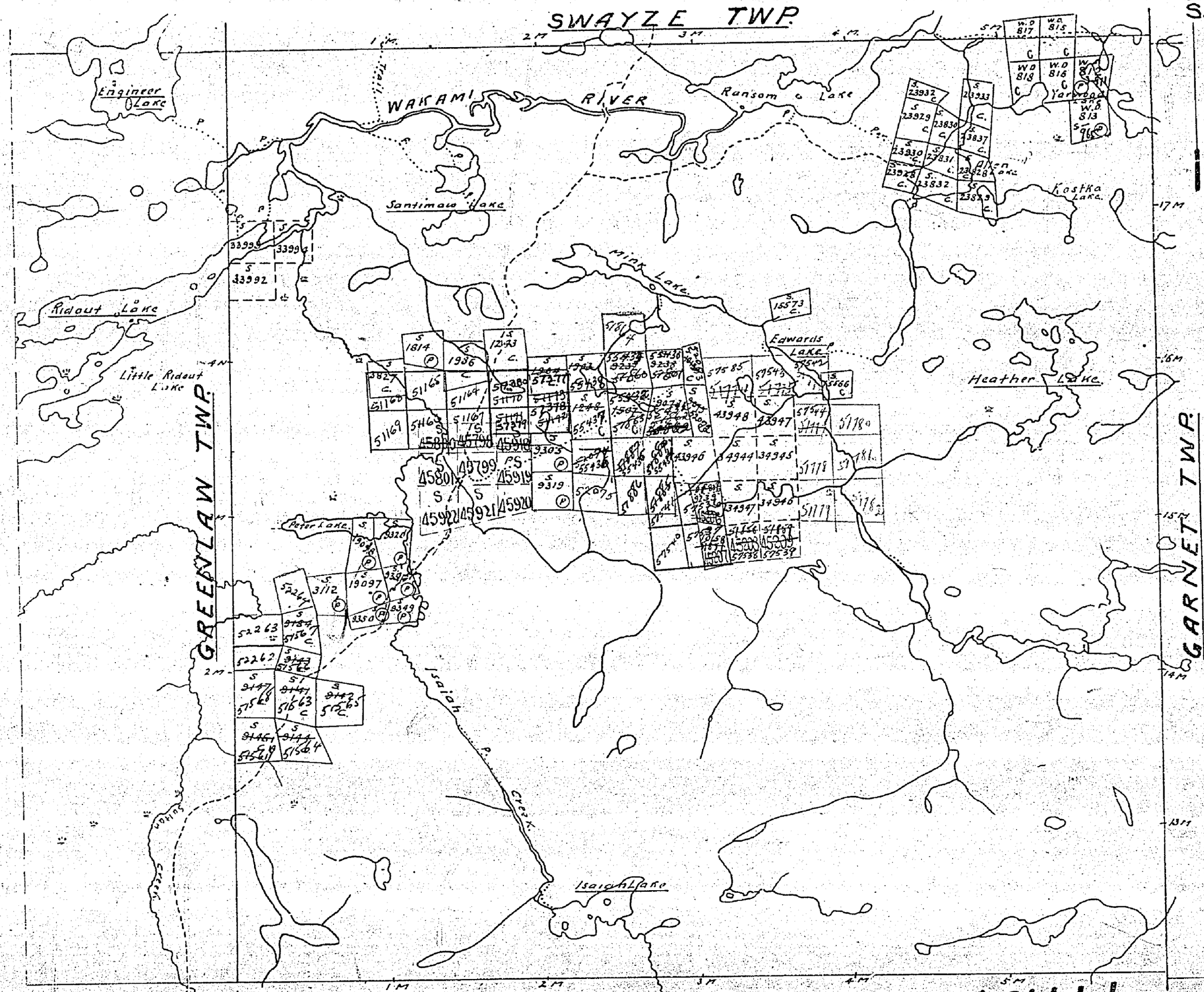

M744

CUNNINGHAM TWP.

744

CUNNINGHAM

SUDBURY MINING DIVISON

Scale 40 Chains = 1 inch

SWAYZE

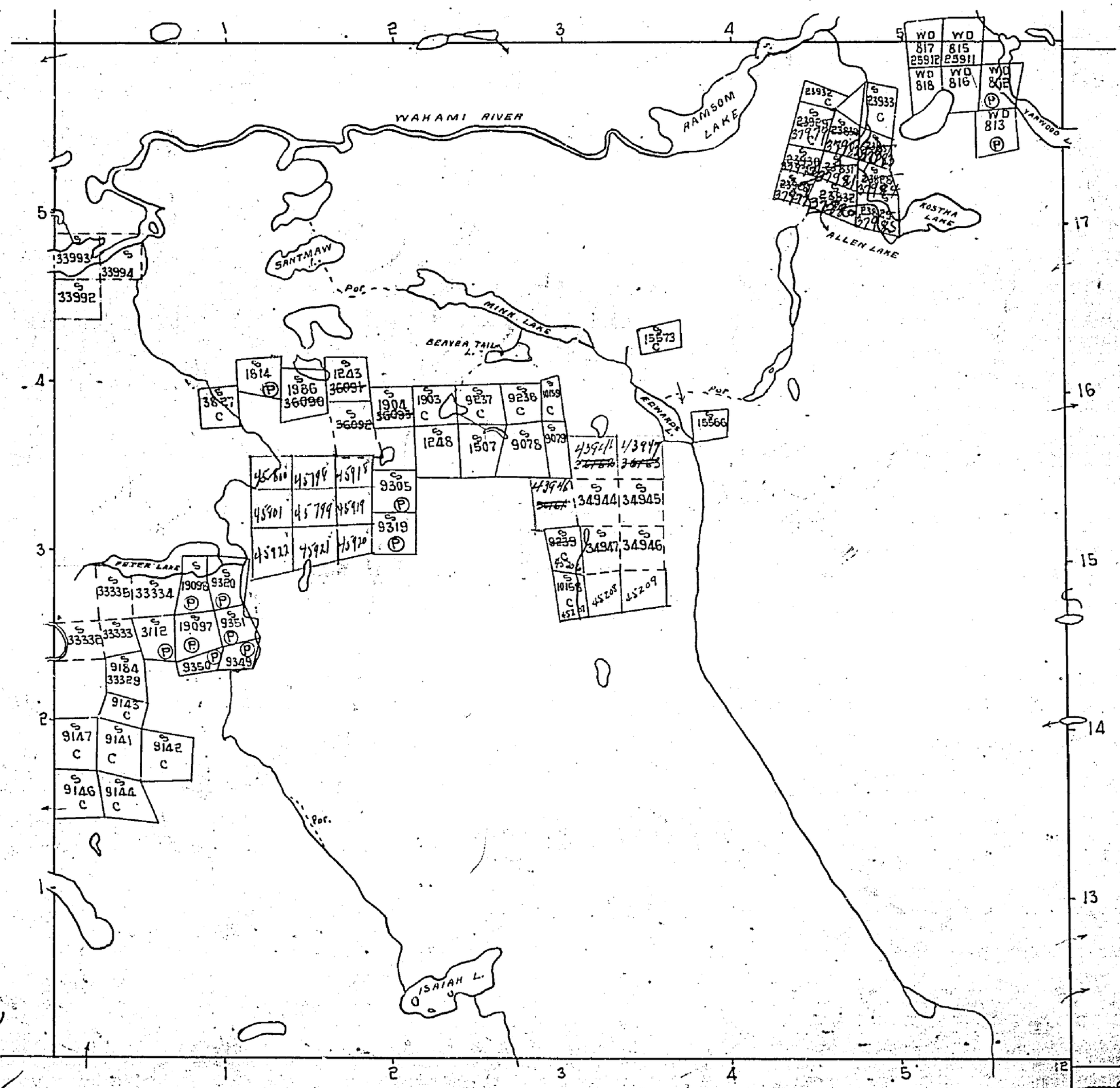

M744

DATE OF ISSUE
MAY 19 1942

744

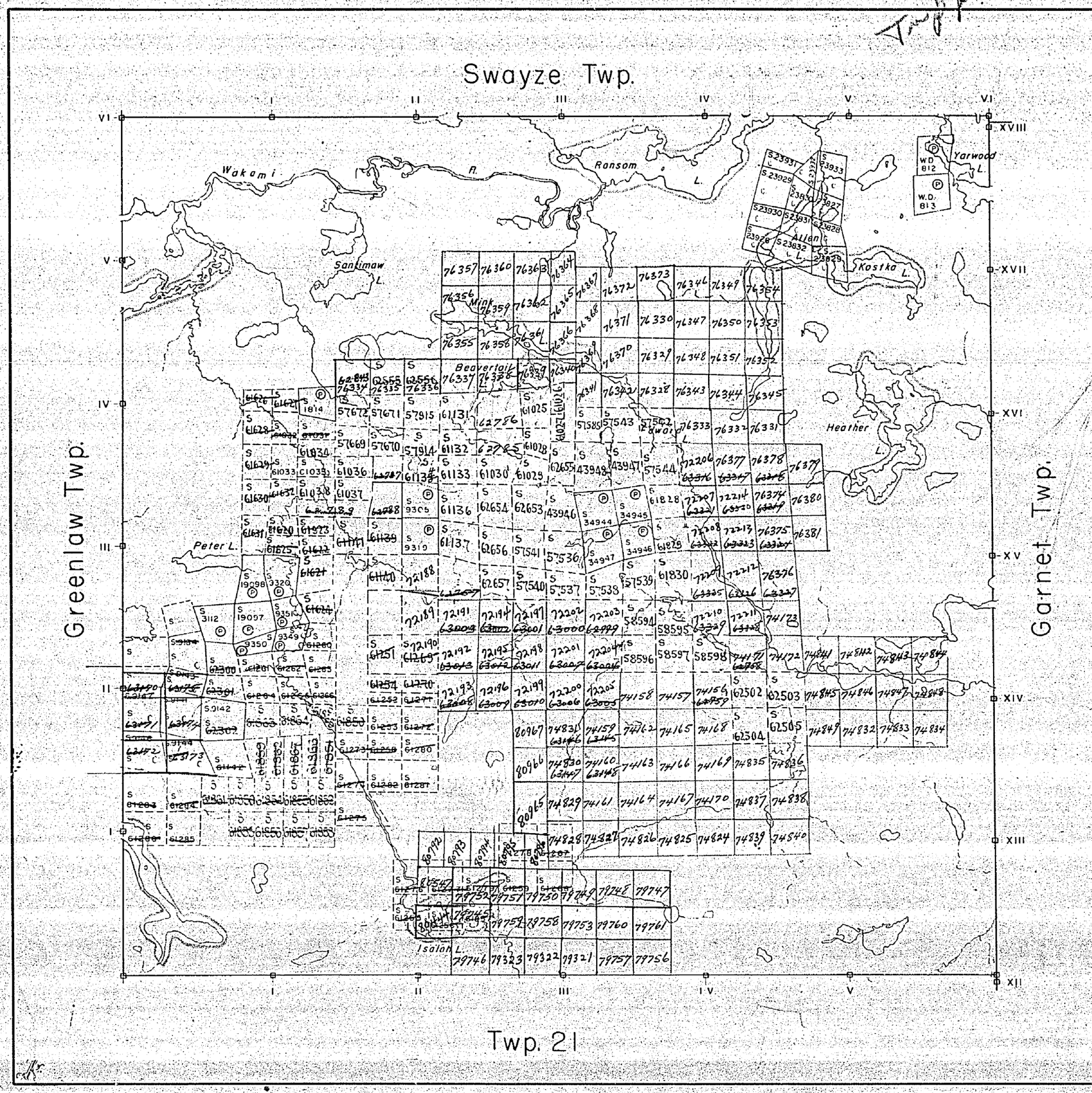

THE TOWNSHIP OF

CUNNINGHAM

DISTRICT OF SUDBURY

SUDBURY MINING DIVISION

SCALE: 1-INCH=40 CHAINS

LEGEND

PATENTED LAND	Ⓟ
CROWN LAND SALE	C.S.
LEASES	Ⓛ
LOCATED LAND	Loc.
LICENSE OF OCCUPATION	L.O.
MINING RIGHTS ONLY	M.R.O.
SURFACE RIGHTS ONLY	S.R.O.
ROADS	
IMPROVED ROADS	
KING'S HIGHWAYS	
RAILWAYS	
POWER LINES	
MARSH OR MUSKEG	
MINES	⚒

NOTES

200' reservation to Dept. of Lands & Forests shewn thus:

— 400' Res.

M-744

PLAN NO. ~~S.120~~

DEPARTMENT OF MINES
—ONTARIO—

744

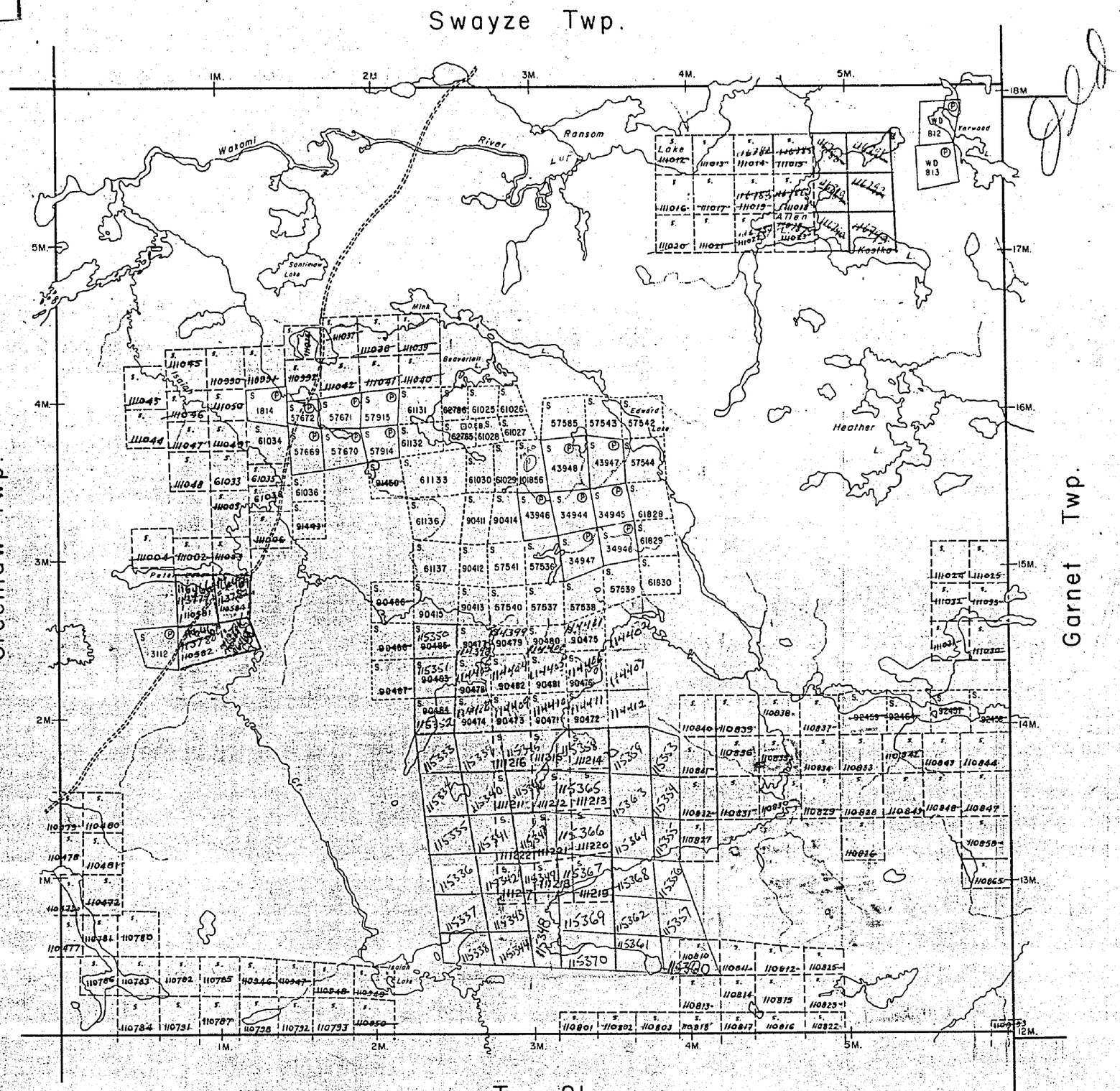

THE TOWNSHIP OF

CUNNINGHAM

DISTRICT OF SUDBURY

SUDBURY MINING DIVISION

SCALE: 1-INCH=40 CHAINS

LEGEND

PATENTED LAND	Ⓟ
CROWN LAND SALE	C.S.
LEASES	Ⓛ
LOCATED LAND	Loc.
LICENSE OF OCCUPATION	L.O.
MINING RIGHTS ONLY	M.R.O.
SURFACE RIGHTS ONLY	S.R.O.
ROADS	
IMPROVED ROADS	
KING'S HIGHWAYS	
RAILWAYS	
POWER LINES	
MARSH OR MUSKEG	
MINES	
CANCELLED	C.

NOTES

400' Reserve around all lakes & rivers to Dept. of Lands & Forests.

PLAN NO.- M.744

DEPARTMENT OF MINES

— ONTARIO —

M.744 CUNNINGHAM TWP.

744

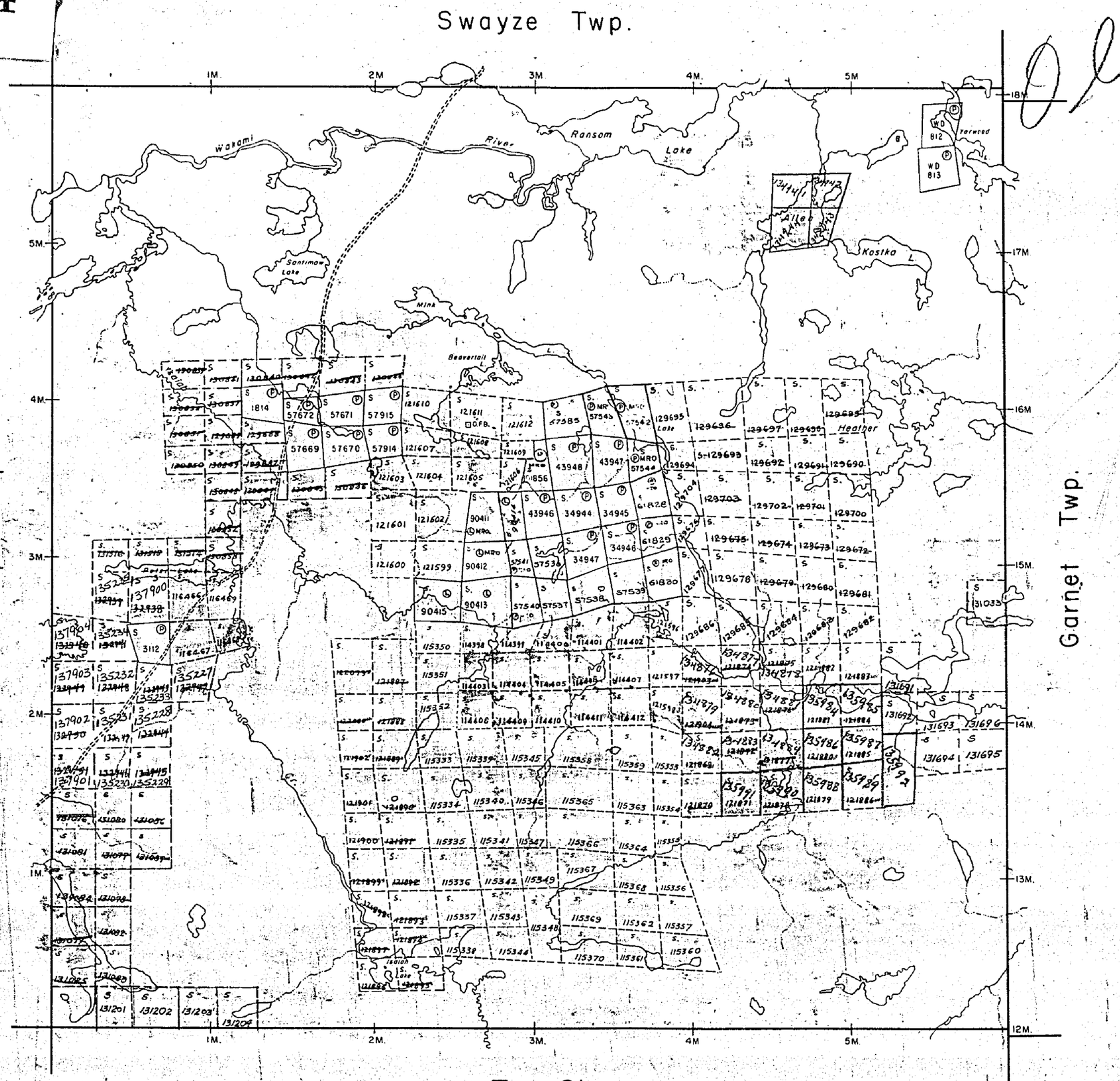

THE TOWNSHIP OF

CUNNINGHAM

DISTRICT OF SUDBURY

SUDBURY MINING DIVISION

SCALE: 1-INCH=40 CHAINS

LEGEND

PATENTED LAND	Ⓟ
CROWN LAND SALE	C.S.
LEASES	Ⓛ
LOCATED LAND	Loc.
LICENSE OF OCCUPATION	L.O.
MINING RIGHTS ONLY	M.R.O.
SURFACE RIGHTS ONLY	S.R.O.
ROADS	
IMPROVED ROADS	
KING'S HIGHWAYS	
RAILWAYS	
POWER LINES	
MARSH OR MUSKEG	
MINES	
CANCELLED	C.

NOTES

400' Surface Right's Reservation around all Lakes and Rivers

PLAN NO.- M.744

DEPARTMENT OF MINES

— ONTARIO —

TRIM LINE

744

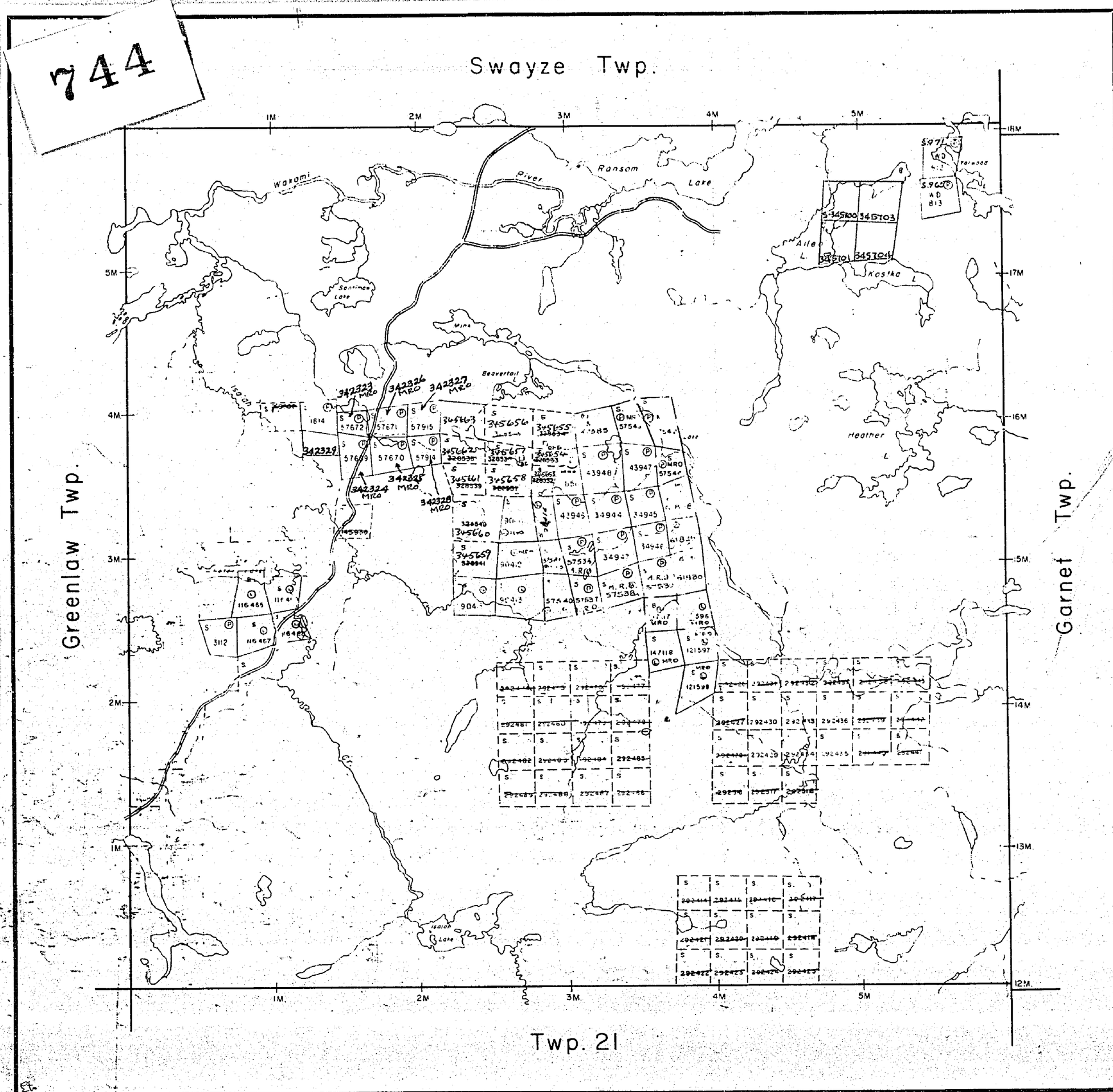

THE TOWNSHIP OF

CUNNINGHAM

DISTRICT OF SUDBURY

SUDBURY MINING DIVISION

SCALE: 1-INCH=40 CHAINS

LEGEND

PATENTED LAND	Ⓟ
CROWN LAND SALE	C.S.
LEASES	Ⓛ
LOCATED LAND	Loc.
LICENSE OF OCCUPATION	L.O.
MINING RIGHTS ONLY	M.R.O.
SURFACE RIGHTS ONLY	S.R.O.
ROADS	
IMPROVED ROADS	
KING'S HIGHWAYS	
RAILWAYS	
POWER LINES	
MARSH OR MUSKEG	
MINES	
CANCELLED	C.

NOTES

All surface rights reserved around all Lakes and Rivers

PLAN NO.- M.744

ONTARIO
DEPARTMENT OF MINES
AND NORTHERN AFFAIRS

744

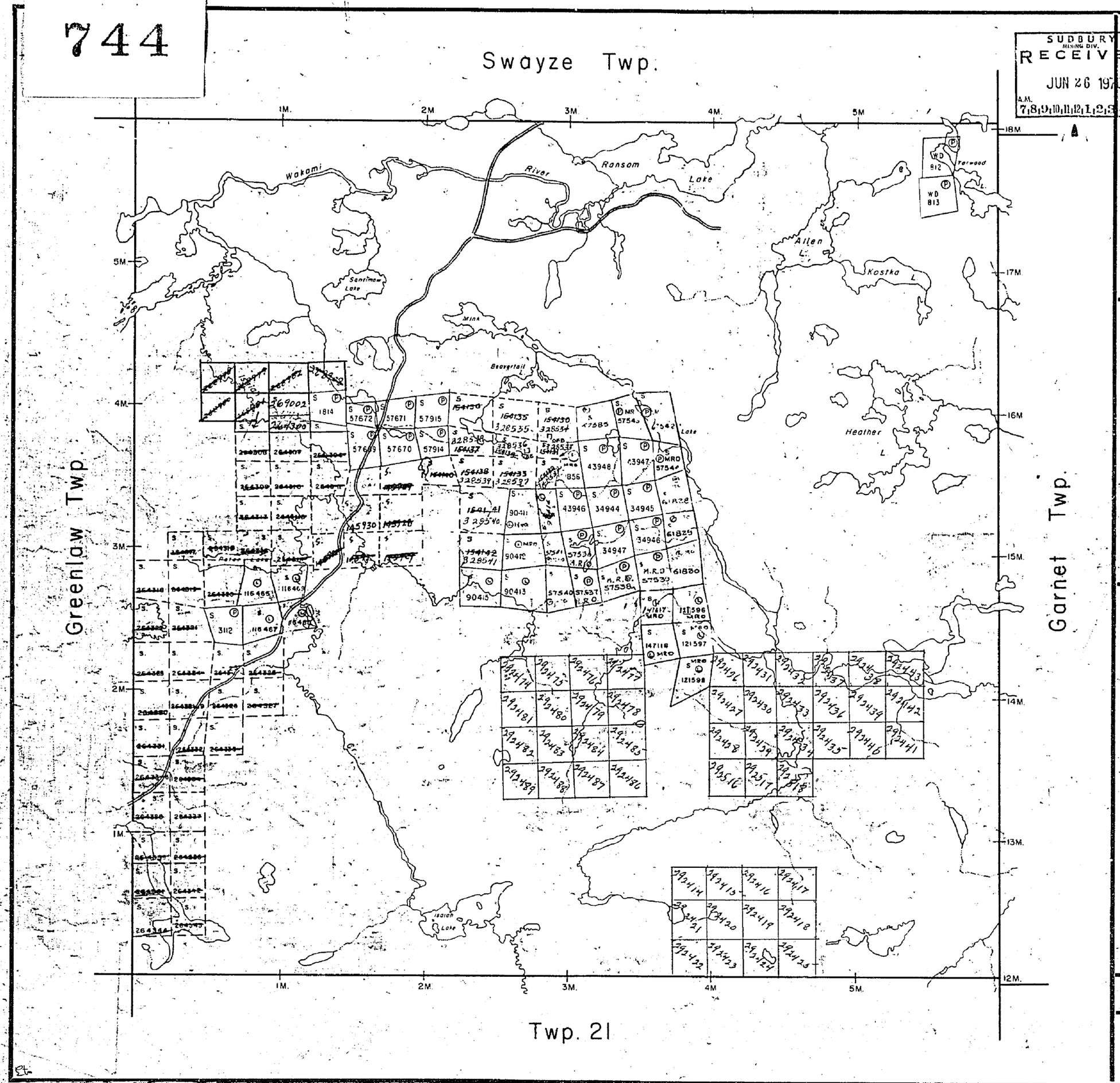

SUDBURY MINING DIV.
RECEIVED
JUN 26 1970
A.M. 7,8,9,10,11,12,1,2,3,4,5,6 P.M.

THE TOWNSHIP OF CUNNINGHAM

DISTRICT OF SUDBURY

SUDBURY MINING DIVISION

SCALE: 1-INCH=40 CHAINS

LEGEND

PATENTED LAND	Ⓟ
CROWN LAND SALE	C.S.
LEASES	Ⓛ
LOCATED LAND	Loc.
LICENSE OF OCCUPATION	L.O.
MINING RIGHTS ONLY	M.R.O.
SURFACE RIGHTS ONLY	S.R.O.
ROADS	
IMPROVED ROADS	
KING'S HIGHWAYS	
RAILWAYS	
POWER LINES	
MARSH OR MUSKEG	
MINES	⚒
CANCELLED	C.

NOTES

400' Surface Rights Reservation around all Lakes and Rivers

PLAN NO.- M.744

DEPARTMENT OF MINES

— ONTARIO —

744

O.L.D.

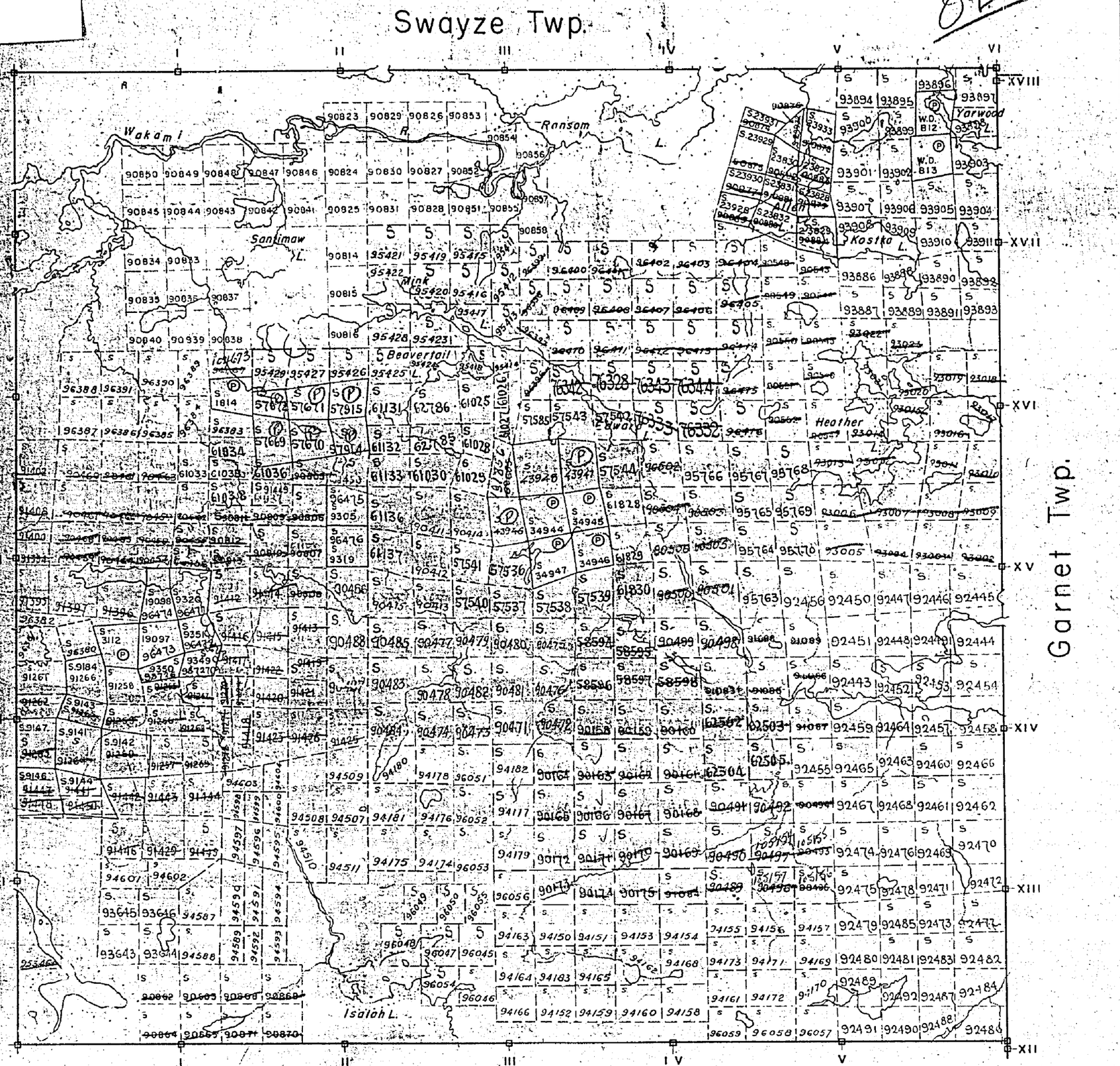

Twp. 21 Blamey twp

THE TOWNSHIP OF CUNNINGHAM

DISTRICT OF SUDBURY

SUDBURY MINING DIVISION

SCALE: 1-INCH=40 CHAINS

LEGEND

PATENTED LAND	Ⓟ
CROWN LAND SALE	C.S.
LEASES	Ⓛ
LOCATED LAND	Loc.
LICENSE OF OCCUPATION	L.O.
MINING RIGHTS ONLY	M.R.O.
SURFACE RIGHTS ONLY	S.R.O.
ROADS	
IMPROVED ROADS	
KING'S HIGHWAYS	
RAILWAYS	
POWER LINES	
MARSH OR MUSKEG	
MINES	

NOTES

400' reservation to Dept. of Lands & Forests shewn thus:

PLAN NO. – M-744

DEPARTMENT OF MINES
—ONTARIO—

744

PLAN OF
CUNNINGHAM T'WP.

SUDBURY MINING DIVISION.

DISTRICT OF SUDBURY.

Scale, 40 chains to an inch.

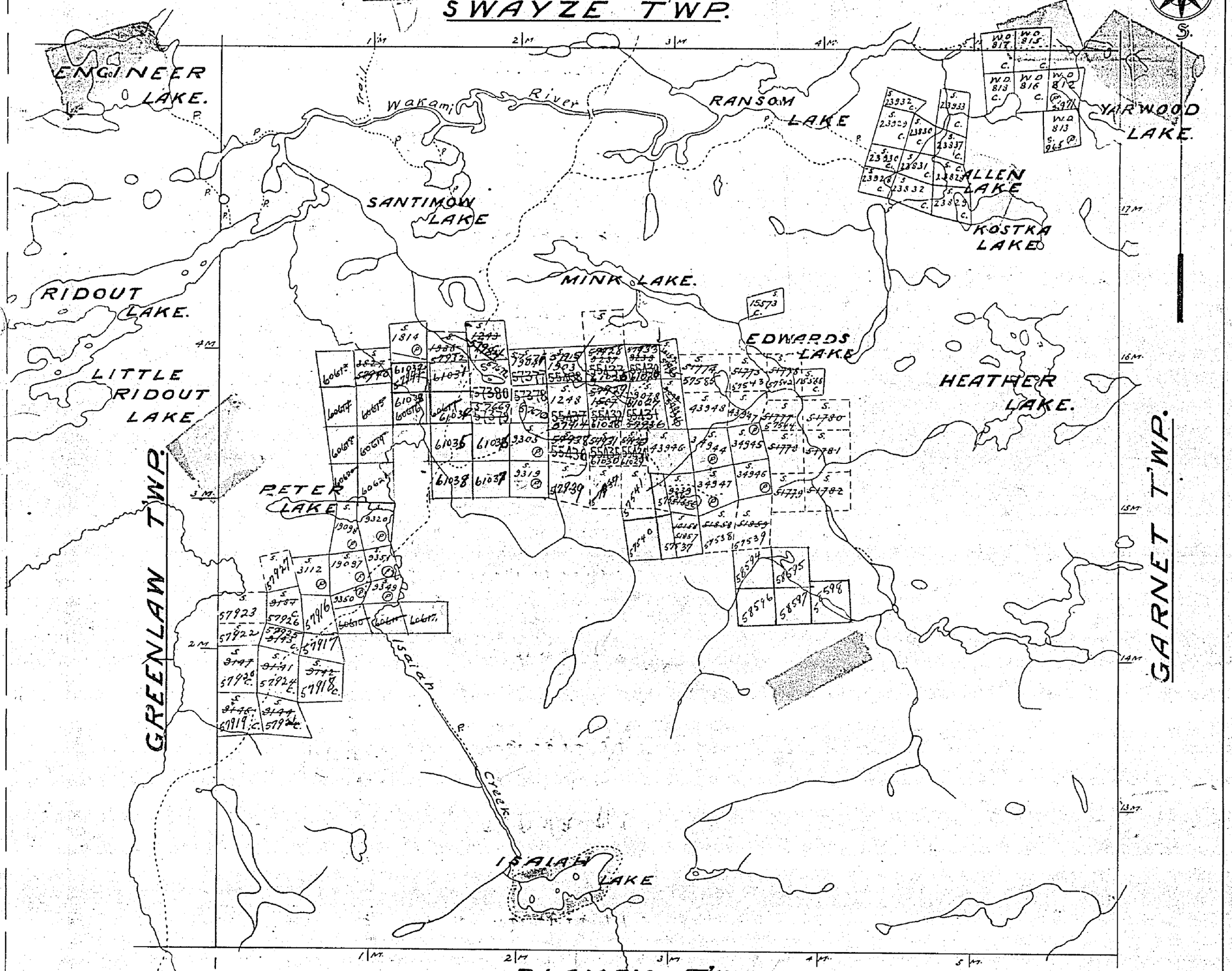

Notes.

Railways shewn
Paved Highways
Gravel
Highway Route Nos
Other Roads
Trails & Paths
Telephone & Telegraph Lines
Electric Power Lines
Surface reservations 200' wide by Dept. of L. & F. shewn
Non-perennial streams
Bridges
Buildings
Swamps
Areas marked (P) are Patented
(L) Leased
L.O. held under Licence-of-Occupation.

M744

744

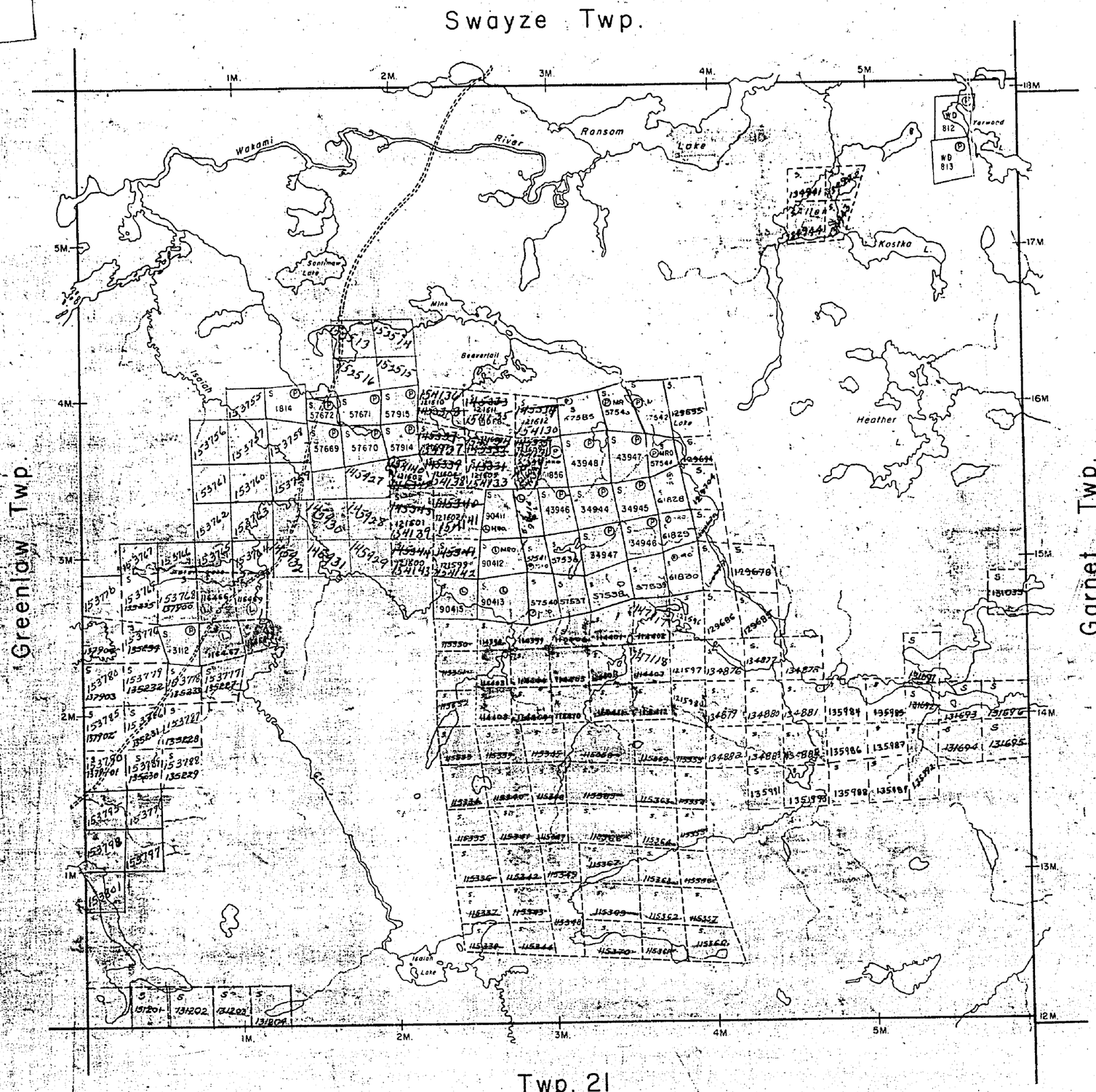

THE TOWNSHIP OF

CUNNINGHAM

DISTRICT OF SUDBURY

SUDBURY MINING DIVISION

SCALE: 1-INCH=40 CHAINS

LEGEND

PATENTED LAND	Ⓟ
CROWN LAND SALE	C.S.
LEASES	Ⓛ
LOCATED LAND	Loc.
LICENSE OF OCCUPATION	L.O.
MINING RIGHTS ONLY	M.R.O.
SURFACE RIGHTS ONLY	S.R.O.
ROADS	
IMPROVED ROADS	
KING'S HIGHWAYS	
RAILWAYS	
POWER LINES	
MARSH OR MUSKEG	
MINES	
CANCELLED	X.C.

NOTES

400' Surface Rights Reservation around all Lakes and Rivers

PLAN NO.- M.744

DEPARTMENT OF MINES

— ONTARIO —

M.744 CUNNINGHAM TWP.

744

—PLAN OF—

CUNNINGHAM TWP.

SUDBURY MINING DIVISION.

DISTRICT OF SUDBURY

— Scale: 40 chains to an inch —

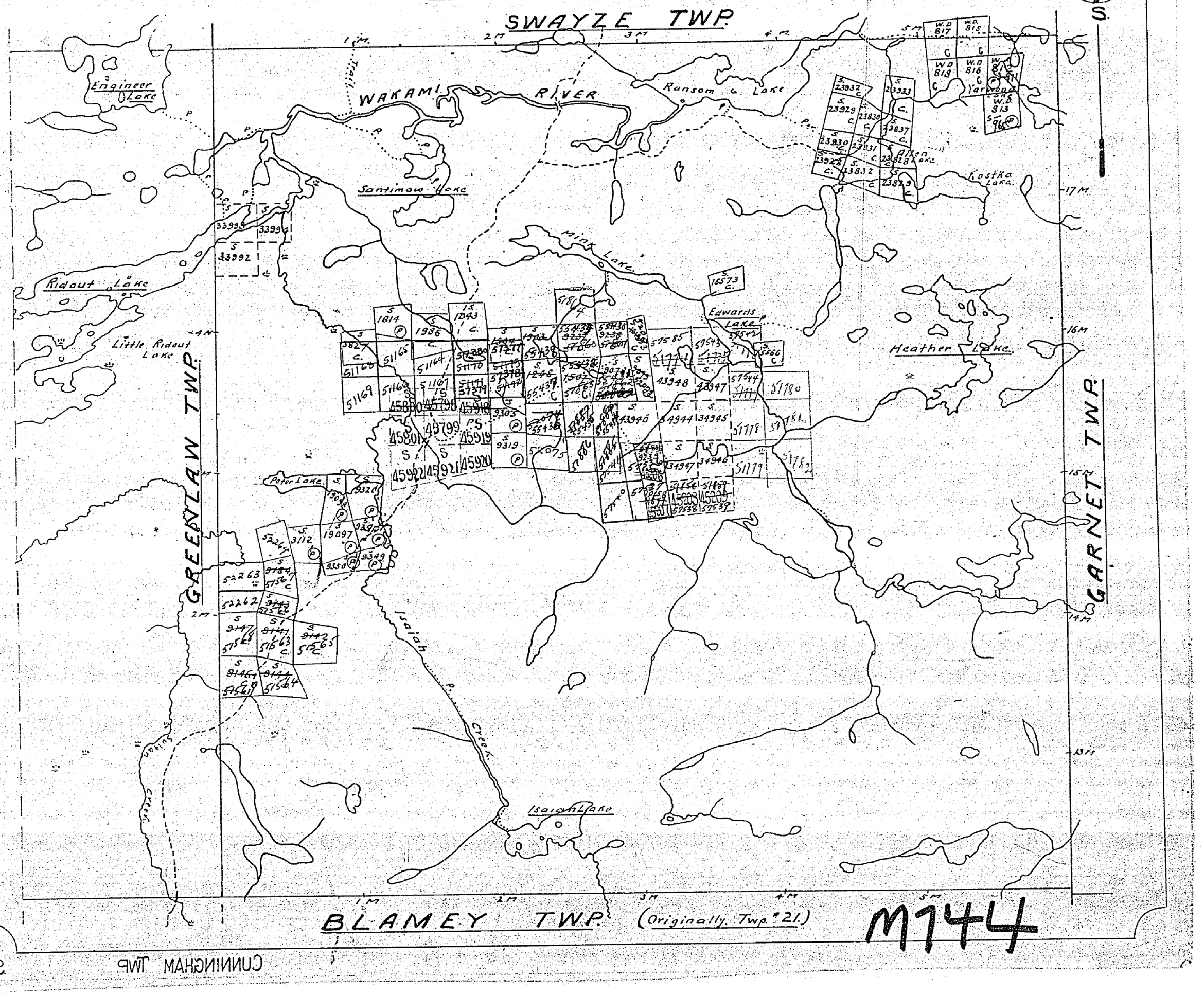

M744

CUNNINGHAM TWP.

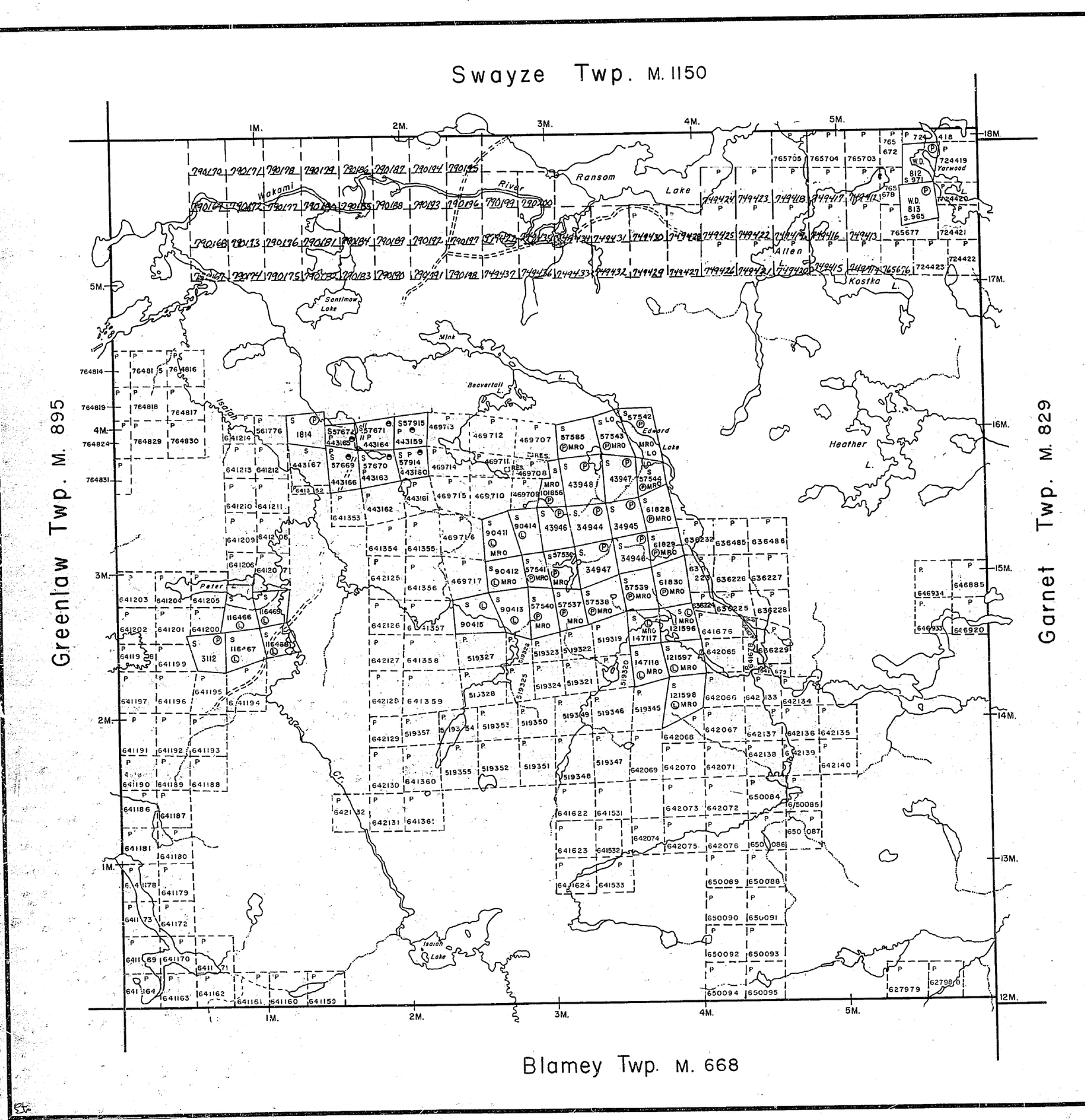

THE TOWNSHIP OF CUNNINGHAM

DISTRICT OF SUDBURY

PORCUPINE MINING DIVISION

SCALE: 1-INCH=40 CHAINS

LEGEND

PATENTED LAND	Ⓟ
CROWN LAND SALE	C.S.
LEASES	Ⓛ
LOCATED LAND	Loc.
LICENSE OF OCCUPATION	L.O.
MINING RIGHTS ONLY	M.R.O.
SURFACE RIGHTS ONLY	S.R.O.
ROADS	
IMPROVED ROADS	
KING'S HIGHWAYS	
RAILWAYS	
POWER LINES	
MARSH OR MUSKEG	
MINES	
CANCELLED	
PATENTED FOR SURFACE RIGHTS ONLY	

NOTES

400' Surface Rights Reservation along the shores of all lakes & rivers

PLAN NO.- M.744

ONTARIO
MINISTRY OF NATURAL RESOURCES
SURVEYS AND MAPPING BRANCH

TRIM LINE

744

CUNNINGHAM

SUDBURY MINING DIVISON

Scale 40 Chains = 1 inch

SWAYZE

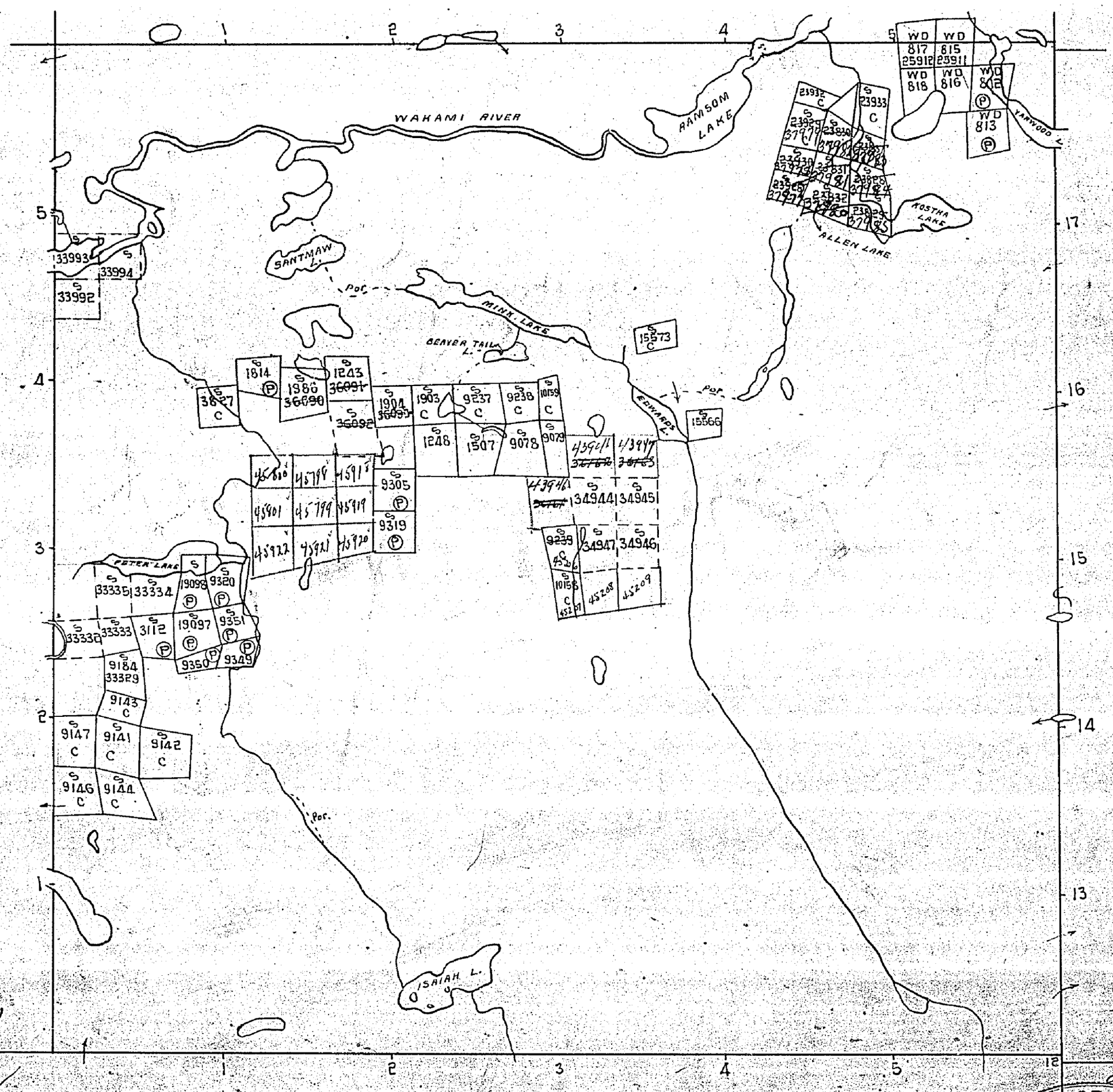

M744

DATE OF ISSUE
MAY 19 1942

744

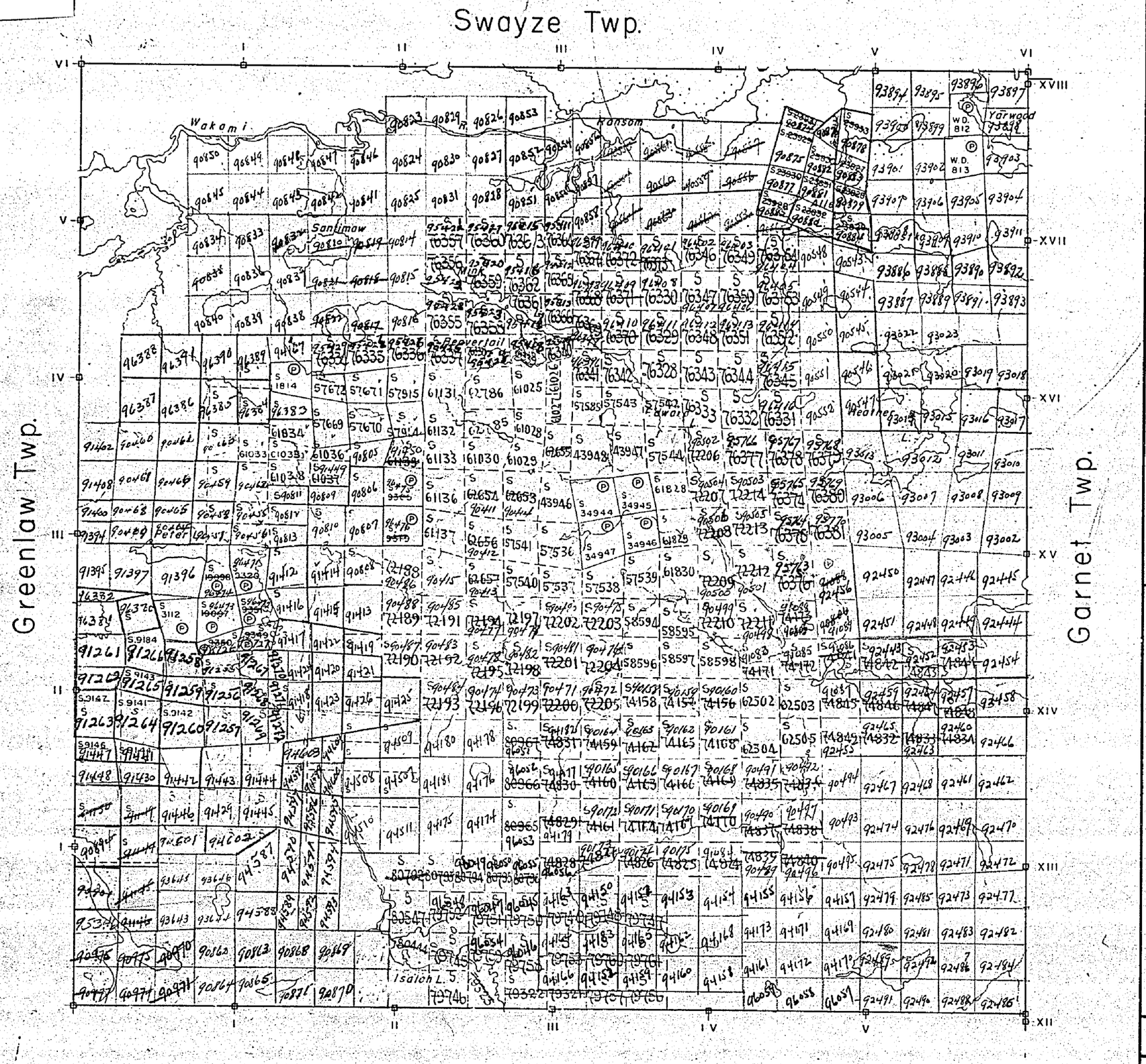

THE TOWNSHIP OF CUNNINGHAM

DISTRICT OF SUDBURY

SUDBURY MINING DIVISION

SCALE: 1-INCH = 40 CHAINS

LEGEND

PATENTED LAND	Ⓟ
CROWN LAND SALE	C.S.
LEASES	Ⓛ
LOCATED LAND	Loc
LICENSE OF OCCUPATION	L.O.
MINING RIGHTS ONLY	M.R.O
SURFACE RIGHTS ONLY	S.R.O.
ROADS	
IMPROVED ROADS	
KING'S HIGHWAYS	
RAILWAYS	
POWER LINES	
MARSH OR MUSKEG	
MINES	⚒

NOTES

400' reservation to Dept of Lands & Forests shewn thus:

SUDBURY RECEIVED FEB 7 - 1935 MINING DIVISION

PLAN NO. — M-744

DEPARTMENT OF MINES
— ONTARIO —

744

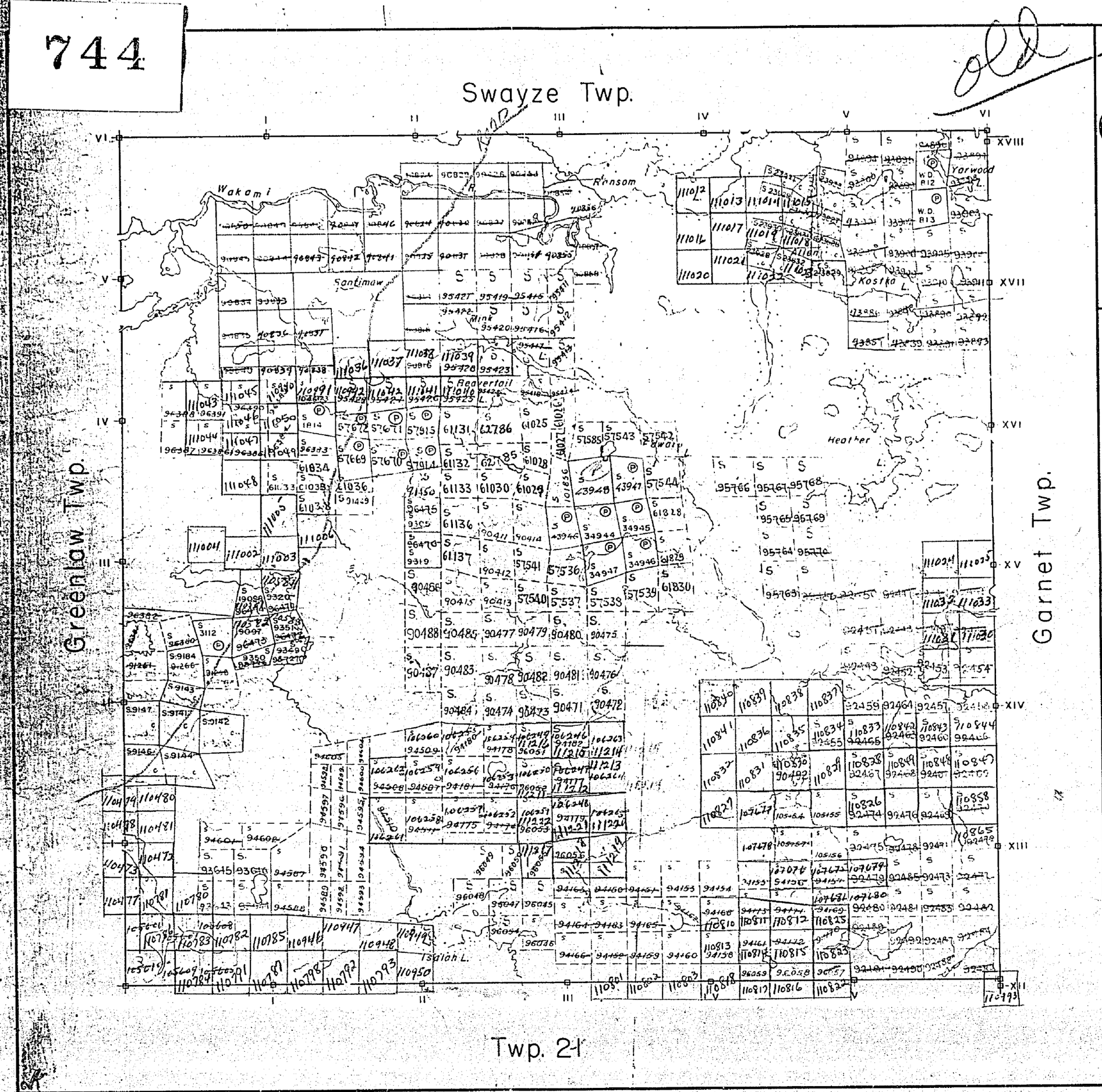

THE TOWNSHIP OF

CUNNINGHAM

DISTRICT OF SUDBURY

SUDBURY MINING DIVISION

SCALE: 1-INCH = 40 CHAINS

LEGEND

PATENTED LAND	Ⓟ
CROWN LAND SALE	C.S.
LEASES	Ⓛ
LOCATED LAND	Loc.
LICENSE OF OCCUPATION	L.O
MINING RIGHTS ONLY	M.R.O.
SURFACE RIGHTS ONLY	S.R.O.
ROADS	
IMPROVED ROADS	
KING'S HIGHWAYS	
RAILWAYS	
POWER LINES	
MARSH OR MUSKEG	
MINES	✕

NOTES

400' reservation to Dept. of Lands & Forests shewn thus:

SUDBURY RECEIVED FEB 5 1958 MINING DIVISION

PLAN NO.— M-744

DEPARTMENT OF MINES
—ONTARIO—

744

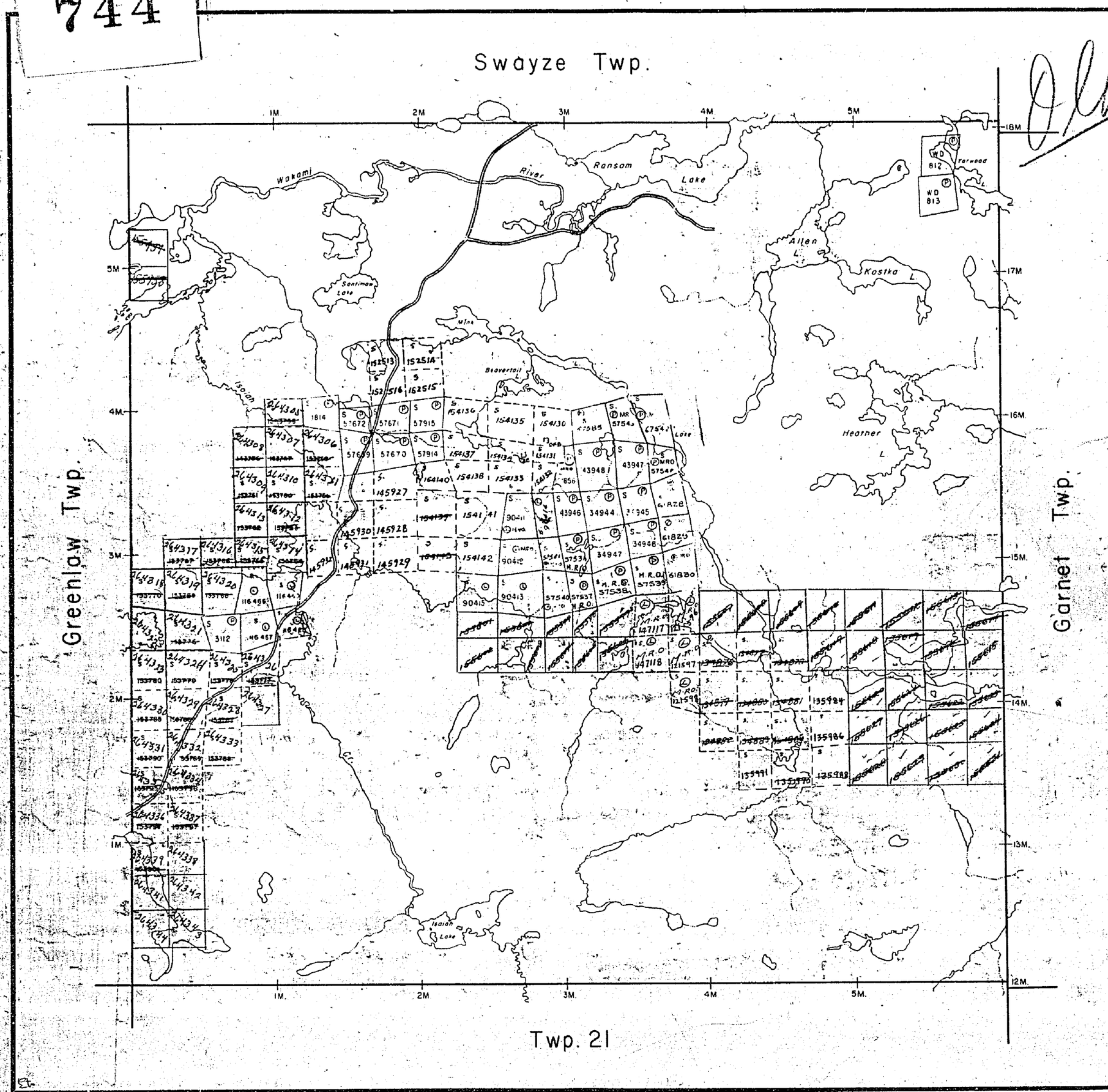

THE TOWNSHIP OF

CUNNINGHAM

DISTRICT OF SUDBURY

SUDBURY MINING DIVISION

SCALE: 1-INCH=40 CHAINS

LEGEND

PATENTED LAND	Ⓟ
CROWN LAND SALE	C.S.
LEASES	Ⓛ
LOCATED LAND	Loc.
LICENSE OF OCCUPATION	L.O.
MINING RIGHTS ONLY	M.R.O.
SURFACE RIGHTS ONLY	S.R.O.
ROADS	
IMPROVED ROADS	
KING'S HIGHWAYS	
RAILWAYS	
POWER LINES	
MARSH OR MUSKEG	
MINES	⚒
CANCELLED	C.

NOTES

400' Surface Rights Reservation around all Lakes and Rivers

SUDBURY MINING DIV.
RECEIVED
NOV 21 1968
AM PM

PLAN NO.- M.744

DEPARTMENT OF MINES

— ONTARIO —

744

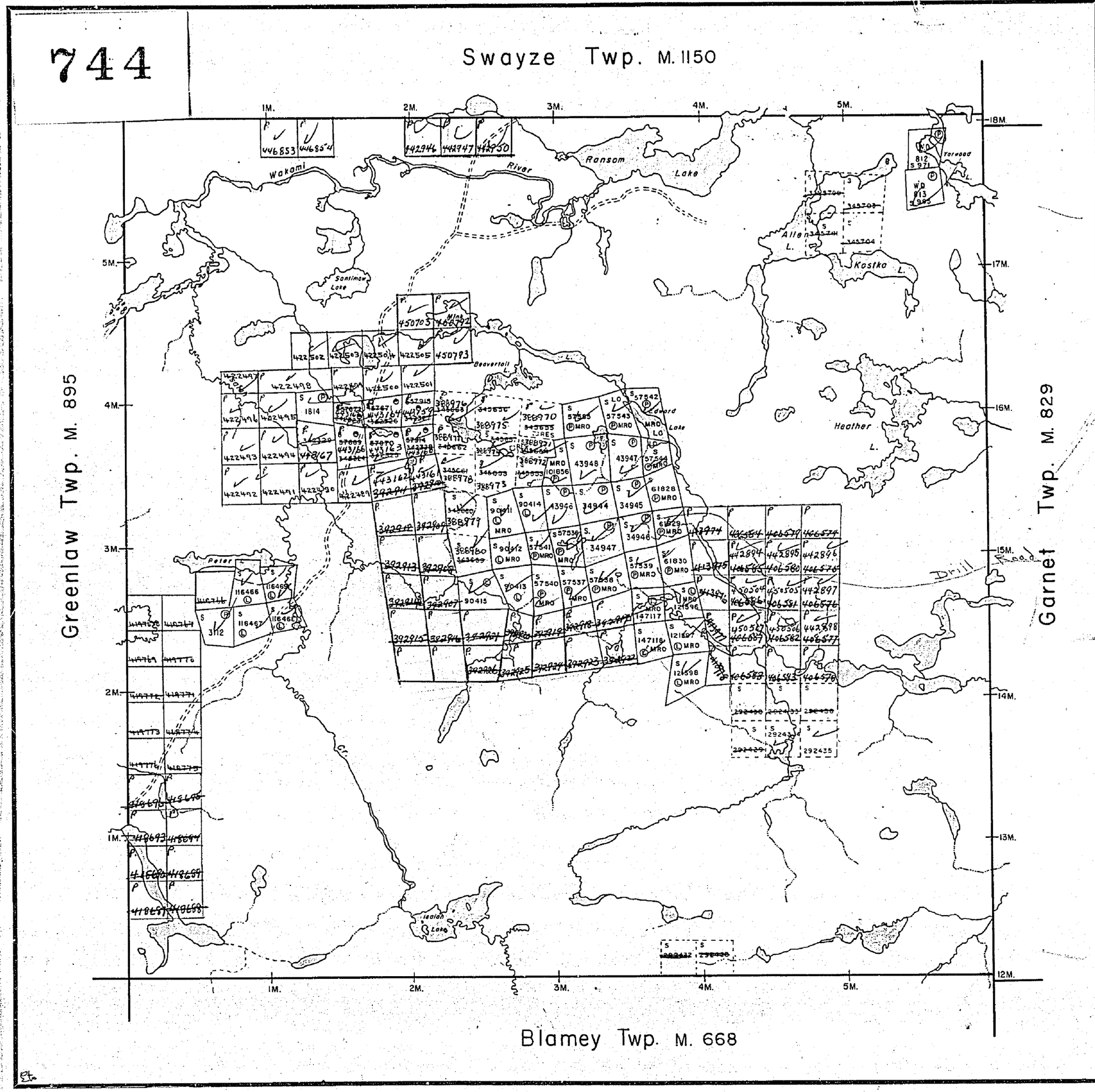

THE TOWNSHIP OF

CUNNINGHAM

DISTRICT OF SUDBURY

Porcupine ~~SUDBURY~~ Jan 1/74

MINING DIVISION

SCALE: 1-INCH=40 CHAINS

LEGEND

PATENTED LAND	Ⓟ
CROWN LAND SALE	C.S.
LEASES	Ⓛ
LOCATED LAND	Loc.
LICENSE OF OCCUPATION	L.O.
MINING RIGHTS ONLY	M.R.O.
SURFACE RIGHTS ONLY	S.R.O.
ROADS	
IMPROVED ROADS	
KING'S HIGHWAYS	
RAILWAYS	
POWER LINES	
MARSH OR MUSKEG	
MINES	
CANCELLED	C.
PATENTED FOR SURFACE RIGHTS ONLY	

NOTES

400' Surface Rights Reservation along the shores of all lakes & rivers

RECEIVED
MAR 12 1973
P.M.

PLAN NO.- M.744

ONTARIO
MINISTRY OF NATURAL RESOURCES
SURVEYS AND MAPPING BRANCH

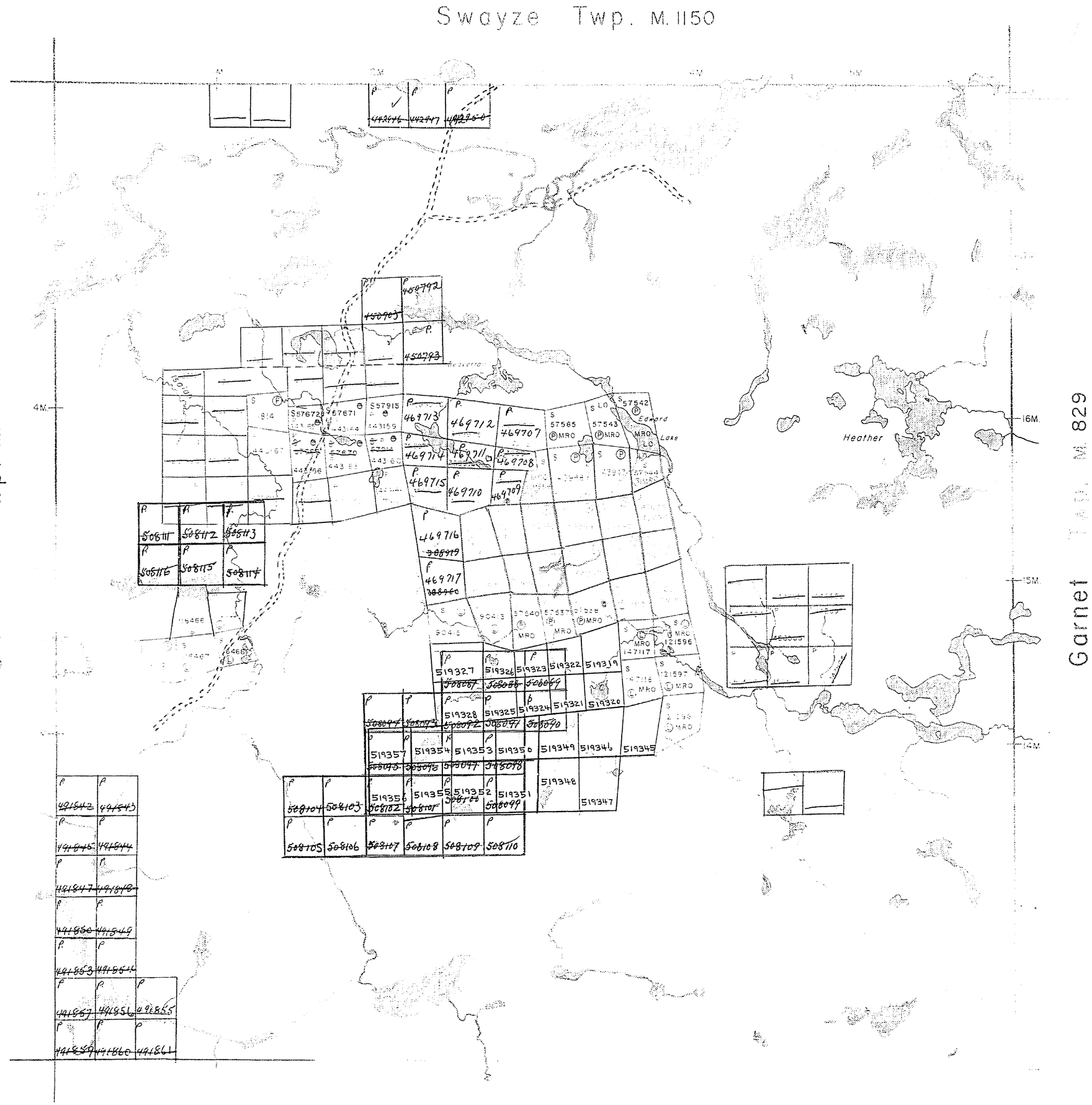

THE TOWNSHIP OF CUNNINGHAM

DISTRICT OF SUDBURY

LEGEND

PATENTED LAND	Ⓟ
CROWN LAND SALE	C.S.
LEASES	Ⓛ
LOCATED LAND	Loc.
LICENSE OF OCCUPATION	L.O.
MINING RIGHTS ONLY	M.R.O.
SURFACE RIGHTS ONLY	S.R.O.
ROADS	
IMPROVED ROADS	
KING'S HIGHWAYS	
RAILWAYS	
POWER LINES	
NORTHERN ONTARIO PIPE LINE	
MINES	
CANCELLED	C.
PATENTED FOR SURFACE RIGHTS ONLY	Ⓢ

NOTES

400' Surface Rights Reservation along the shores of all lakes & rivers

RECEIVED
MAR 31 1978
AM PM
1 2 3 4 5 6

DATE OF ISSUE
MAR 26 1973

W 744

TRIM LINE

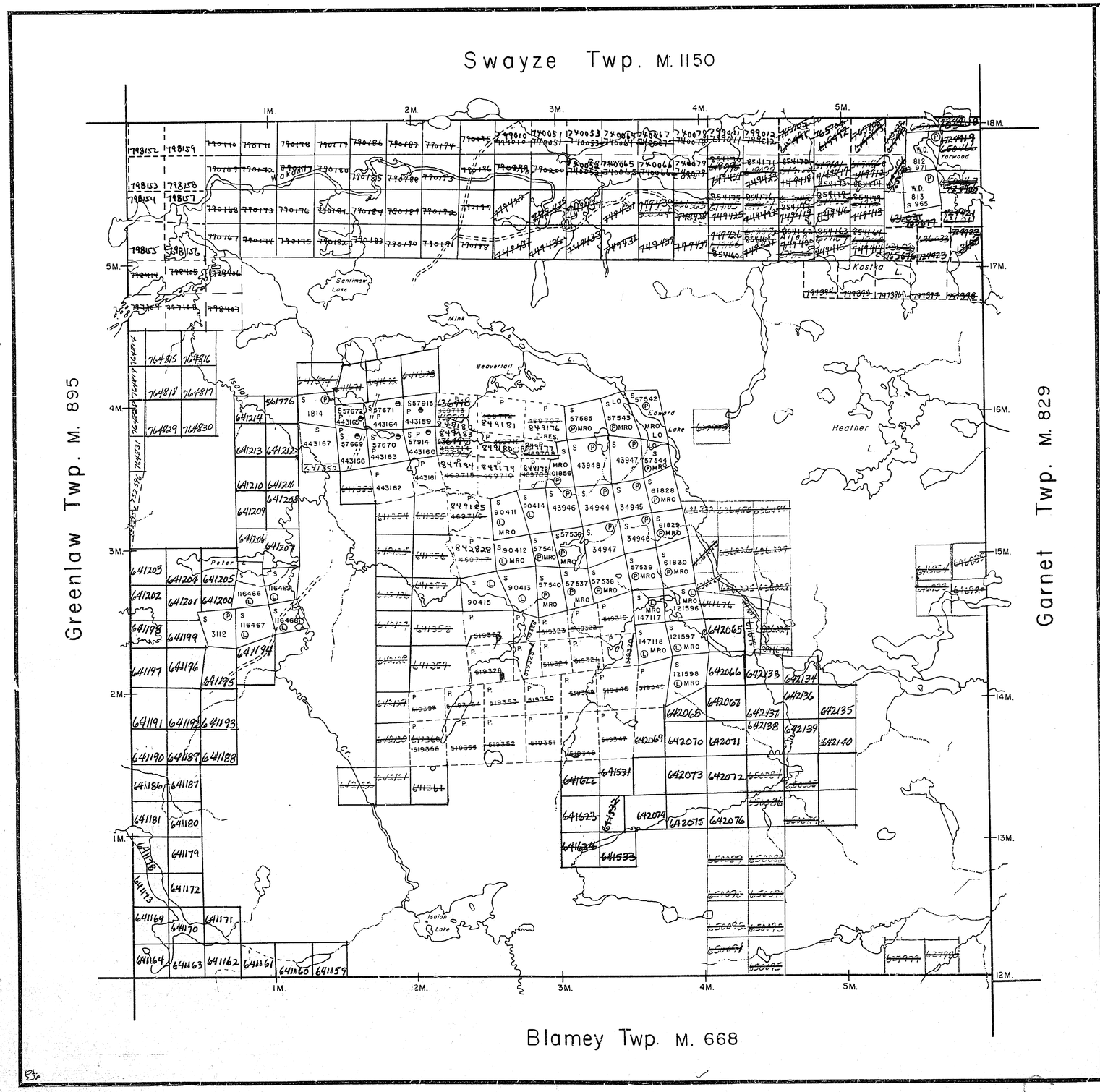

THE TOWNSHIP OF

CUNNINGHAM

DISTRICT OF SUDBURY

PORCUPINE MINING DIVISION

SCALE: 1-INCH=40 CHAINS

LEGEND

PATENTED LAND	Ⓟ
CROWN LAND SALE	C.S.
LEASES	Ⓛ
LOCATED LAND	L.O.
LICENSE OF OCCUPATION	L.O.
MINING RIGHTS ONLY	M.R.O.
SURFACE RIGHTS ONLY	S.R.O.
ROADS	
IMPROVED ROADS	
KING'S HIGHWAYS	
RAILWAYS	
POWER LINES	
MARSH OR MUSKEG	
MINES	
CANCELLED	
PATENTED FOR SURFACE RIGHTS ONLY	Ⓟ C.S.

NOTES

400' Surface Rights Reservation along the shores of all lakes & rivers

Received Jan 4/80

PLAN NO.- M.744

ONTARIO
MINISTRY OF NATURAL RESOURCES
SURVEYS AND MAPPING BRANCH

TRIM LINE