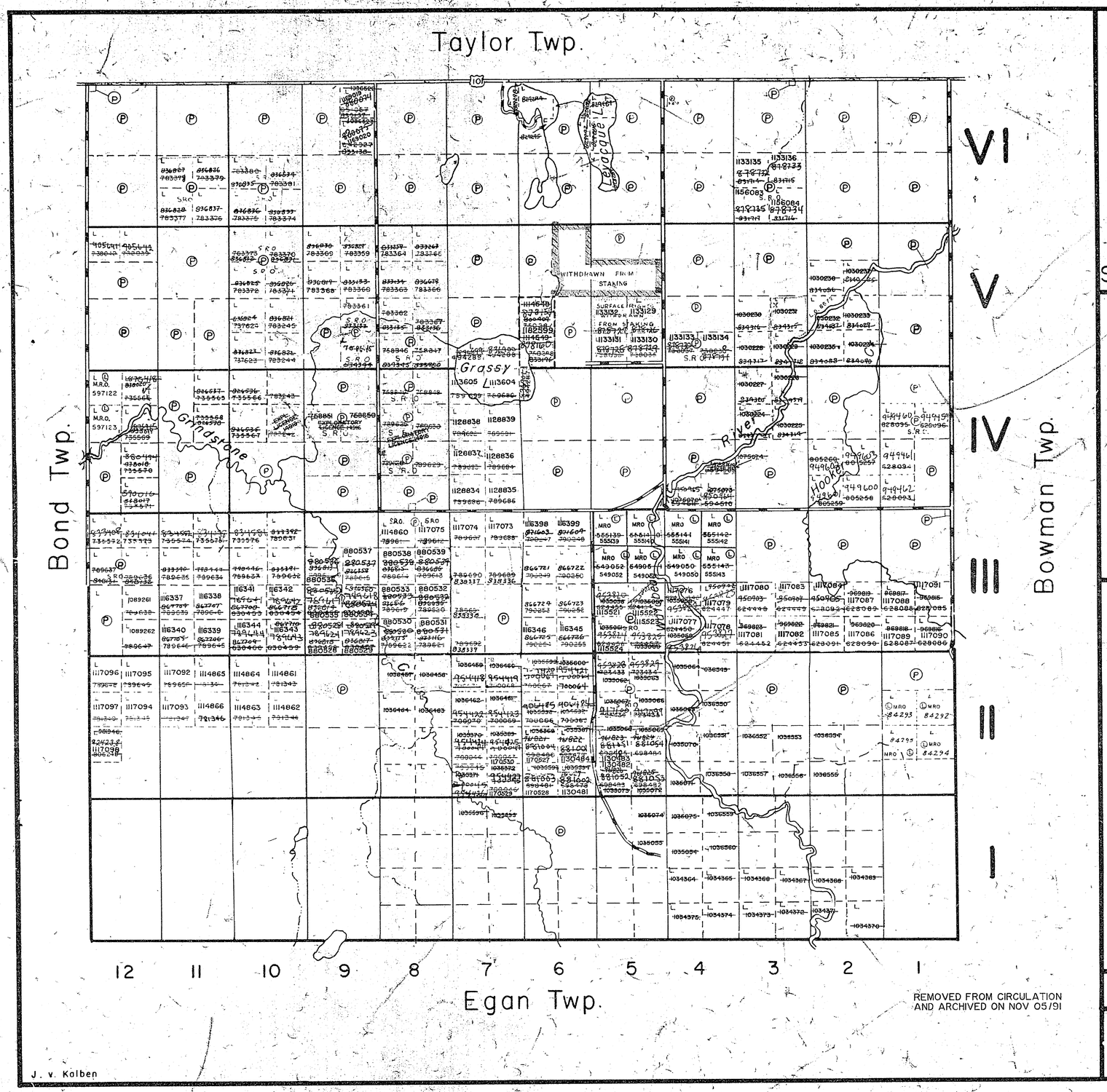

REMOVED FROM CIRCULATION AND ARCHIVED ON NOV 05/91

J. V. Kolben

THE TOWNSHIP OF CURRIE

DISTRICT OF COCHRANE

LARDER LAKE MINING DIVISION

SCALE: 1-INCH = 40 CHAINS

LEGEND

PATENTED LAND	Ⓟ
CROWN LAND SALE	Ⓢ or CS
LEASES	Ⓛ
LOCATED LAND	Loc
LICENSE OF OCCUPATION	L.O.
MINING RIGHTS ONLY	M.R.O.
SURFACE RIGHTS ONLY	S.R.O.
ROADS	
IMPROVED ROADS	
KING'S HIGHWAYS	
RAILWAYS	
POWER LINES	
MARSH OR MUSKEG	
MINES	
EXPLORATORY LICENCE OF OCCUPATION	E.L.O.

NOTES

L.O. 8012 - Flooding rights to 820 a.s.l. contour.

Filed Only application to record restakings of these 2 claims under consideration

AREA MARKED THUS
Files 11193
21312
WITHDRAWN FROM STAKING UNDER SEC. 39(D) OF MINING ACT

400' Surface rights reservation around all lakes and rivers.

Withdrawn from staking under Section [illegible] Mining Act (R.S.O. 1970)

File	Date	Disposition
deleted		

THE INFORMATION THAT APPEARS ON THIS MAP HAS BEEN COMPILED FROM VARIOUS SOURCES, AND ACCURACY IS NOT GUARANTEED. THOSE WISHING TO STAKE MINING CLAIMS SHOULD CONSULT WITH THE MINING RECORDER, MINISTRY OF NORTHERN DEVELOPMENT AND MINES, FOR ADDITIONAL INFORMATION ON THE STATUS OF THE LANDS SHOWN HEREON.

PLAN NO. M.341 # 22

ONTARIO
MINISTRY OF NATURAL RESOURCES
SURVEYS AND MAPPING BRANCH



COPY OF THIS MYLAR ARCHIVED SEPT.21/93

COPY OF THIS MYLAR ARCHIVED NOV 05/91

THE TOWNSHIP OF CURRIE

DISTRICT OF COCHRANE

LARDER LAKE MINING DIVISION

SCALE: 1-INCH = 40 CHAINS

LEGEND

PATENTED LAND	Ⓟ
CROWN LAND SALE	Ⓢ or (CS)
LEASES	Ⓛ
LOCATED LAND	Loc.
LICENSE OF OCCUPATION	L.O.
MINING RIGHTS ONLY	M.R.O.
SURFACE RIGHTS ONLY	S.R.O.
ROADS	
IMPROVED ROADS	
KING'S HIGHWAYS	
RAILWAYS	
POWER LINES	
MARSH OR MUSKEG	
MINES	
EXPLORATORY LICENCE OF OCCUPATION	E.L.O.

NOTES

L.O. 8672. Flooding rights to 820 a.s.l. contour.

* Filed Only application to record re-stakings of these 2 claims under consideration

AREA MARKED THUS
Files 11593
21312
WITHDRAWN FROM STAKING
UNDER SEC. 39(D) OF MINING ACT

400' Surface rights reservation around all lakes and rivers.

Withdrawn from staking under Section
Mining Act (R.S.O. 1970)

File	Date	Disposition

deleted

PLAN NO.- M.341 #22

ONTARIO
MINISTRY OF NATURAL RESOURCES
SURVEYS AND MAPPING BRANCH

CURRIE
M-341
Nov. 5/91

Iben

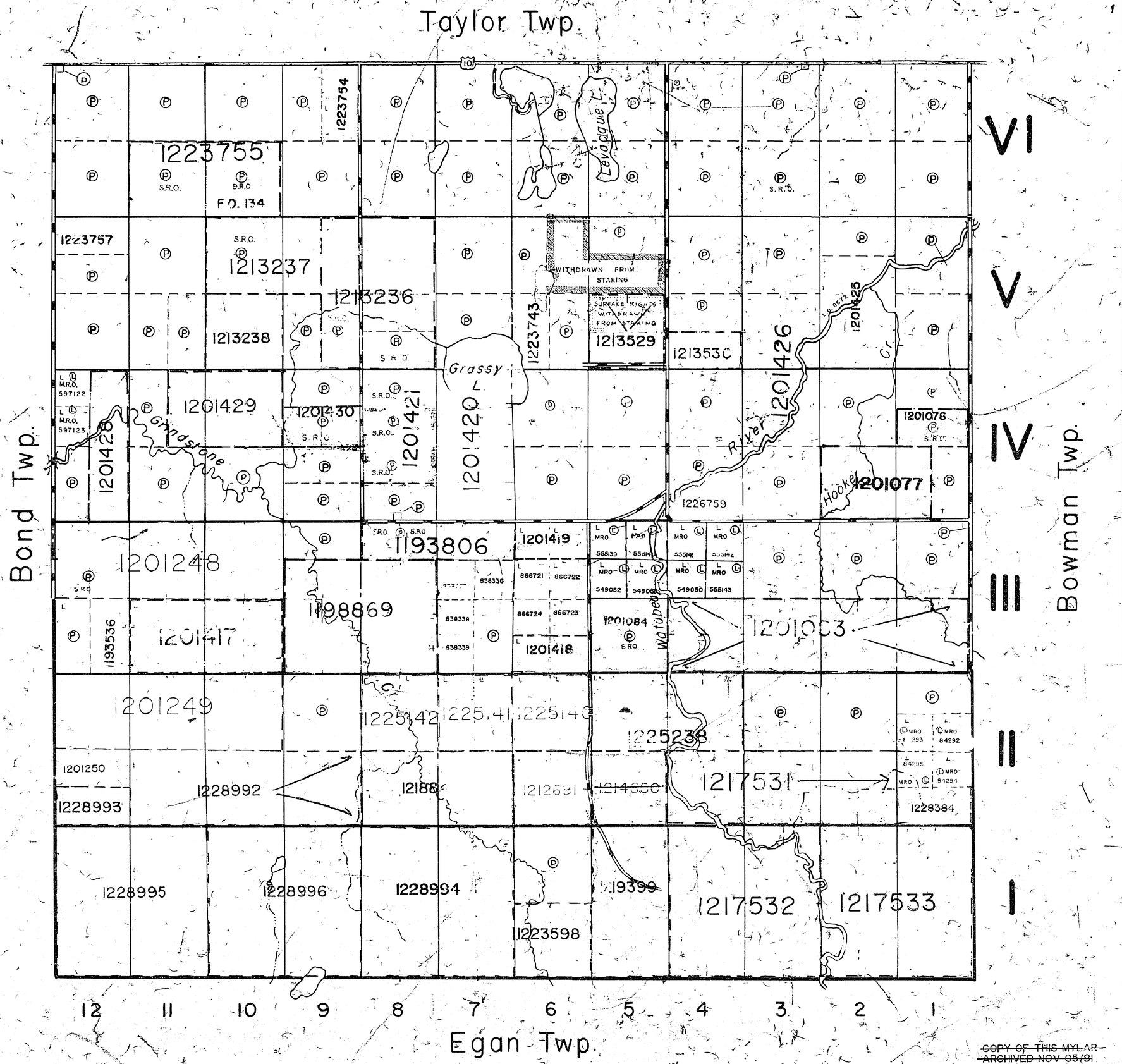

THE TOWNSHIP OF

CURRIE

DISTRICT OF COCHRANE

LARDER LAKE MINING DIVISION

SCALE: 1-INCH=40 CHAINS

LEGEND

PATENTED FOR S.R.O.	
PATENTED LAND	Ⓟ
CROWN LAND SALE	Ⓢ or CS
LEASES	Ⓛ
LOCATED LAND	Loc.
LICENSE OF OCCUPATION	L.O.
MINING RIGHTS ONLY	M.R.O.
SURFACE RIGHTS ONLY	S.R.O.
ROADS	
IMPROVED ROADS	
KING'S HIGHWAYS	
RAILWAYS	
POWER LINES	
MARSH OR MUSKEG	
MINES	
EXPLORATORY LICENCE OF OCCUPATION	E.L.O.

NOTES

L.O. 8672 Flooding rights to 820 a.s.l. contour.

Filed Only application to record restakings of these 2 claims under consideration

AREA MARKED THUS
Files 11993
21312
WITHDRAWN FROM STAKING
UNDER SEC. 39 (D) OF MINING ACT

400' Surface rights reservation around all lakes and rivers.

Withdrawn from staking under Section
Mining Act (R.S.O. 1970)

File	Date	Disposition

THE INFORMATION THAT APPEARS ON THIS MAP HAS BEEN COMPILED FROM VARIOUS SOURCES AND ACCURACY IS NOT GUARANTEED. THOSE WISHING TO STAKE MINING CLAIMS SHOULD CONSULT WITH THE MINING RECORDER, MINISTRY OF NORTHERN DEVELOPMENT AND MINES, FOR ADDITIONAL INFORMATION ON THE STATUS OF THE LANDS SHOWN HEREON.

DATE OF ISSUE
JUN 03 1998
PROVINCIAL RECORDING OFFICE - SUDBURY

PLAN NO. - M.341 # 22

ONTARIO
MINISTRY OF NATURAL RESOURCES
SURVEYS AND MAPPING BRANCH

~~COPY OF THIS MYLAR ARCHIVED NOV 05/91~~
COPY OF THIS MYLAR ARCHIVED SEPT.21/93

J. V. Kalben

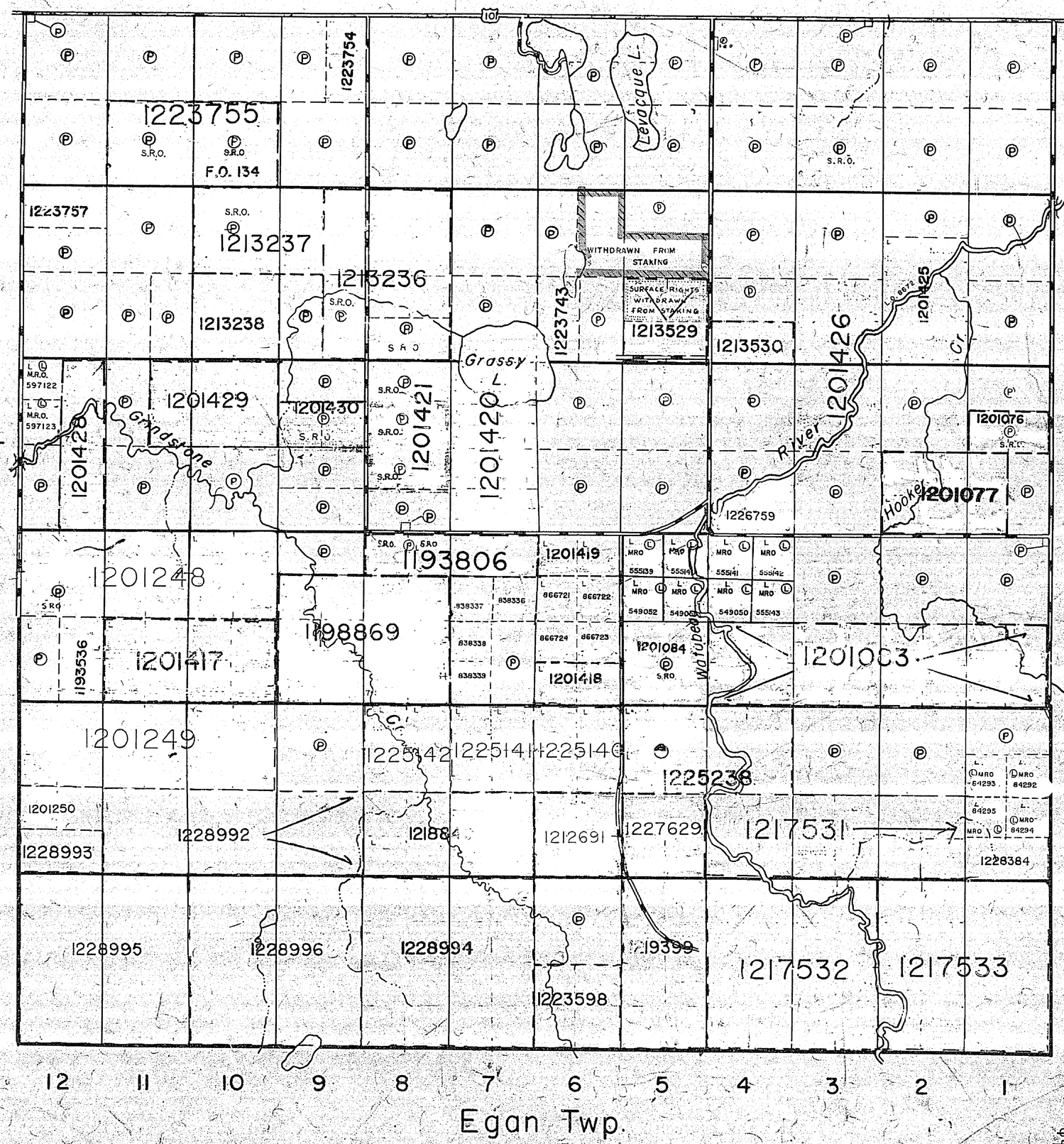

THE TOWNSHIP OF CURRIE

DISTRICT OF COCHRANE

LARDER LAKE MINING DIVISION

SCALE: 1-INCH=40 CHAINS

LEGEND

PATENTED FOR S.R.O.	
PATENTED LAND	Ⓟ
CROWN LAND SALE	Ⓢ or CS
LEASES	Ⓛ
LOCATED LAND	Loc.
LICENSE OF OCCUPATION	L.O.
MINING RIGHTS ONLY	M.R.O.
SURFACE RIGHTS ONLY	S.R.O.
ROADS	
IMPROVED ROADS	
KING'S HIGHWAYS	
RAILWAYS	
POWER LINES	
MARSH OR MUSKEG	
MINES	
EXPLORATORY LICENCE OF OCCUPATION	E.L.O.

NOTES

L.O. 8672 Flooding rights to 820 a.s.l. contour.

Ⓛ Filed Only' application to record restakings of these 2 claims under consideration

AREA MARKED THUS
Files 11593
21312
WITHDRAWN FROM STAKING UNDER SEC. 39 (D) OF MINING ACT

400' Surface rights reservation around all lakes and rivers.

drawn from staking under Section
Mining Act (R.S.O. 1970)

File	Date	Disposition

N½ Lot 12. Con 4 CK. Land Roll file Currie twp. - Deleted.

THE INFORMATION THAT APPEARS ON THIS MAP HAS BEEN COMPILED FROM VARIOUS SOURCES, AND ACCURACY IS NOT GUARANTEED. THOSE WISHING TO STAKE MINING CLAIMS SHOULD CONSULT WITH THE MINING RECORDER, MINISTRY OF NORTHERN DEVELOPMENT AND MINES, FOR ADDITIONAL INFORMATION ON THE STATUS OF THE LANDS SHOWN HEREON.

PLAN NO.- M.341 #22

ONTARIO
MINISTRY OF NATURAL RESOURCES
SURVEYS AND MAPPING BRANCH

~~COPY OF THIS MYLAR ARCHIVED NOV 05/91~~
COPY OF THIS MYLAR ARCHIVED SEPT.21/93

J. V. Kalben

Rec'd July 30/84

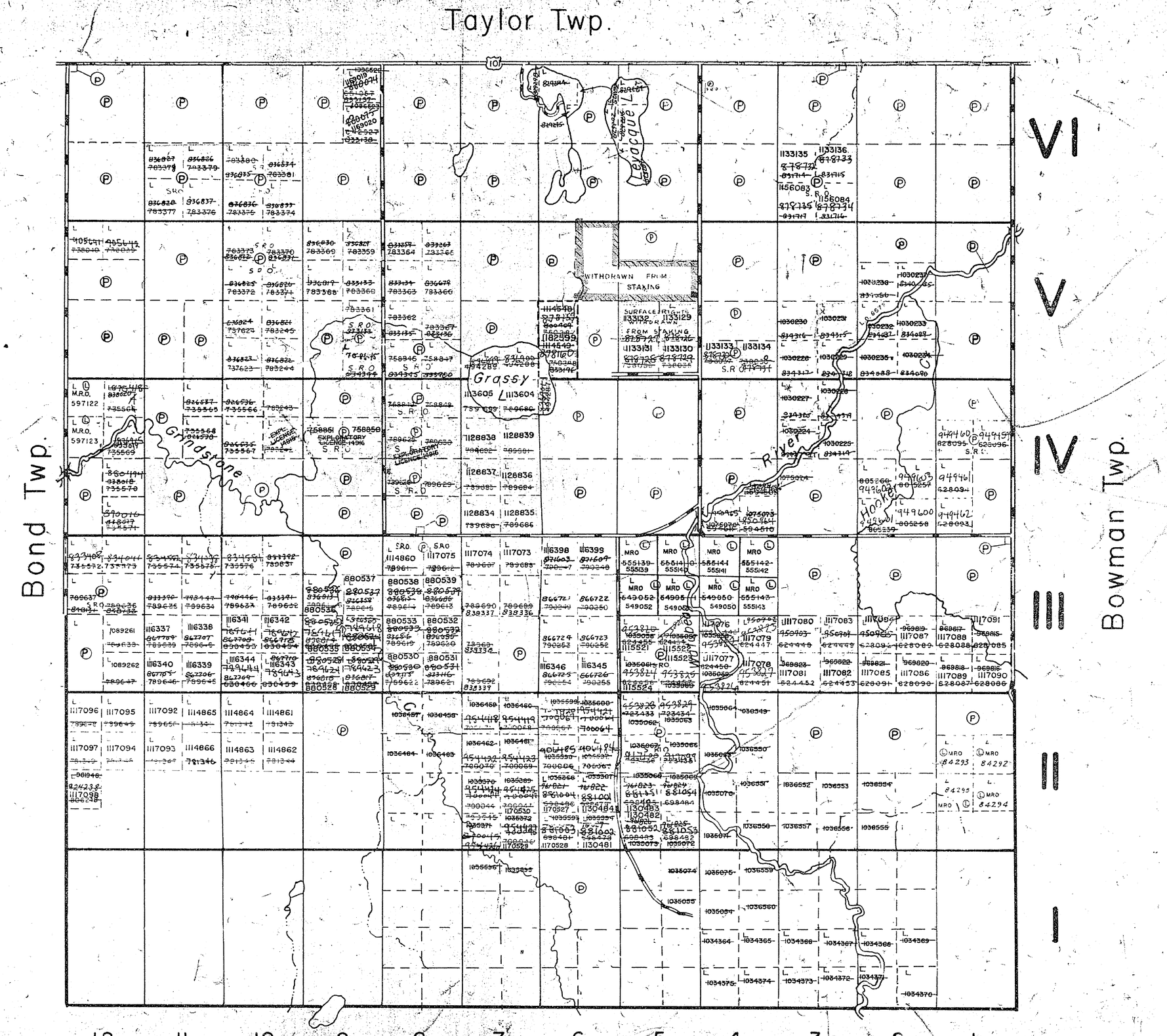

THE TOWNSHIP OF CURRIE

DISTRICT OF COCHRANE

LARDER LAKE MINING DIVISION

SCALE: 1-INCH=40 CHAINS

LEGEND

PATENTED LAND	Ⓟ
CROWN LAND SALE	Ⓢ or CS
LEASES	Ⓛ
LOCATED LAND	Loc
LICENSE OF OCCUPATION	L.O.
MINING RIGHTS ONLY	M.R.O.
SURFACE RIGHTS ONLY	S.R.O.
ROADS	
IMPROVED ROADS	
KING'S HIGHWAYS	
RAILWAYS	
POWER LINES	
MARSH OR MUSKEG	
MINES	
EXPLORATORY LICENCE OF OCCUPATION	E.L.O.

NOTES

L.O. 8672. Flooding rights to 820 a.s.l. contour.

★ 'Filed Only' application to record re-stakings of these 2 claims under consideration

AREA MARKED THUS
Files 11293
21312
WITHDRAWN FROM STAKING UNDER SEC. 39(1) OF MINING ACT

400' Surface rights reservation around all lakes and rivers.

Withdrawn from staking under Section [illegible] Mining Act (R.S.O. 1970)

File	Date	Disposition

THE INFORMATION THAT APPEARS ON THIS MAP HAS BEEN COMPILED FROM VARIOUS SOURCES, AND ACCURACY IS NOT GUARANTEED. THOSE WISHING TO STAKE MINING CLAIMS SHOULD CONSULT WITH THE MINING RECORDER, MINISTRY OF NORTHERN DEVELOPMENT AND MINES, FOR ADDITIONAL INFORMATION ON THE STATUS OF THE LANDS SHOWN HEREON.

REMOVED FROM CIRCULATION AND ARCHIVED ON NOV 05/91

PLAN NO.- M.341 # 22

ONTARIO
MINISTRY OF NATURAL RESOURCES
SURVEYS AND MAPPING BRANCH

J. v. Kalben

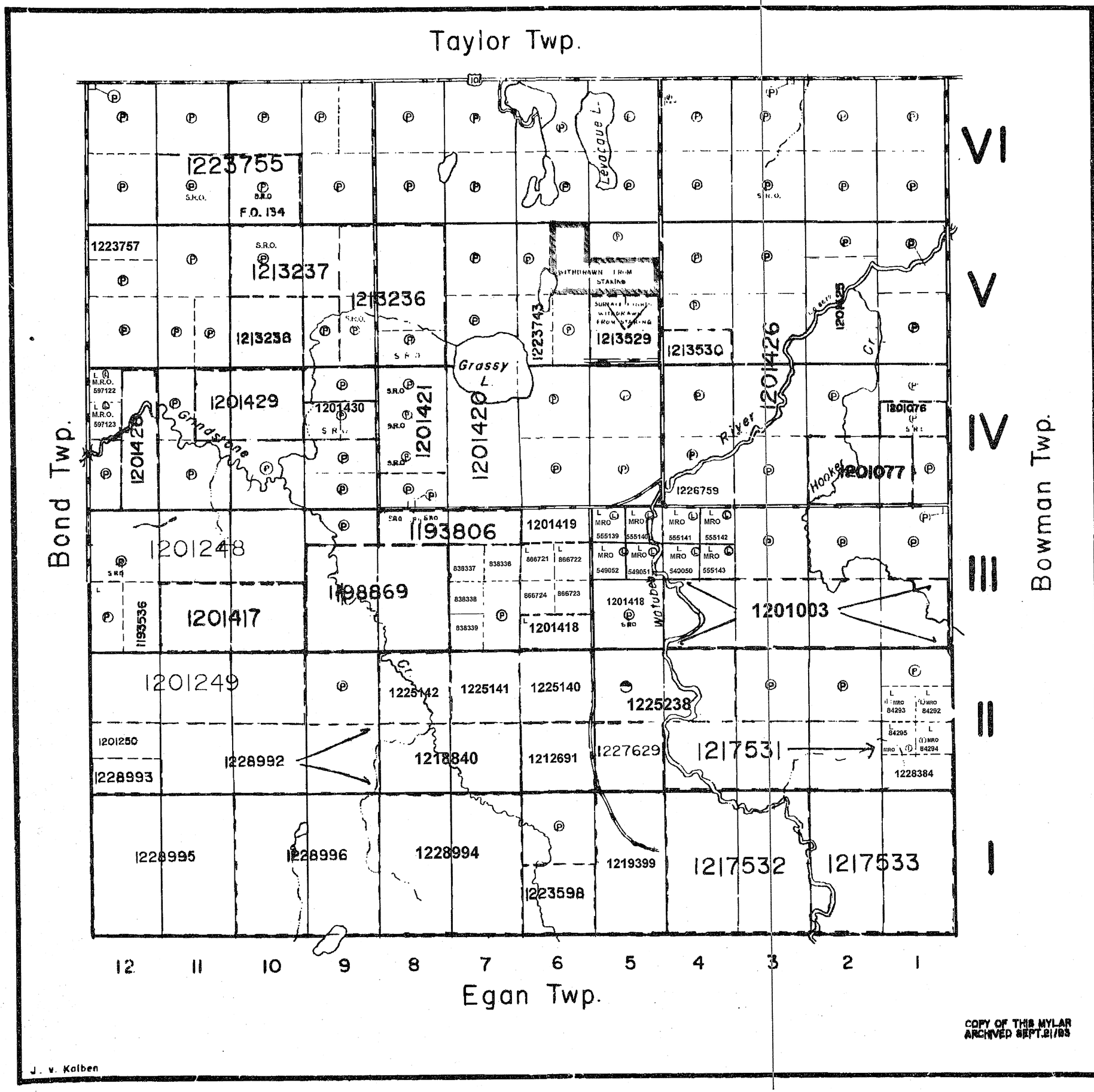

THE TOWNSHIP OF CURRIE

DISTRICT OF COCHRANE

LARDER LAKE MINING DIVISION

SCALE: 1-INCH = 40 CHAINS

LEGEND

PATENTED FOR S.R.O.	
PATENTED LAND	(P)
CROWN LAND SALE	(S) or CS
LEASES	(L)
LOCATED LAND	Loc
LICENSE OF OCCUPATION	L O
MINING RIGHTS ONLY	M.R.O.
SURFACE RIGHTS ONLY	S.R.O.
ROADS	
IMPROVED ROADS	
KINGS HIGHWAYS	
RAILWAYS	
POWER LINES	
MARSH OR MUSKEG	
MINES	
EXPLORATORY LICENCE OF OCCUPATION	E.L.O.

NOTES

1 O 8672 Flooding rights to 820 a.s.l. contour

'Filed Only' application to record re-stakings of these 2 claims under consideration

AREA MARKED THUS
Files 11393
21312
WITHDRAWN FROM STAKING UNDER SEC 39(1) OF MINING ACT

400' Surface rights reservation around all lakes and rivers.

Drawn from staking under Section Mining Act (RSO 1970)

File	Date	Disposition

THE INFORMATION THAT APPEARS ON THIS MAP HAS BEEN COMPILED FROM VARIOUS SOURCES, AND ACCURACY IS NOT GUARANTEED. THOSE WISHING TO STAKE MINING CLAIMS SHOULD CONSULT WITH THE MINING RECORDER, MINISTRY OF NORTHERN DEVELOPMENT AND MINES, FOR ADDITIONAL INFORMATION ON THE STATUS OF THE LANDS SHOWN HEREON.

PLAN NO.- M.341 // 22

ONTARIO
MINISTRY OF NATURAL RESOURCES
SURVEYS AND MAPPING BRANCH

COPY OF THIS MYLAR ARCHIVED SEPT.21/93

J. v. Kalben

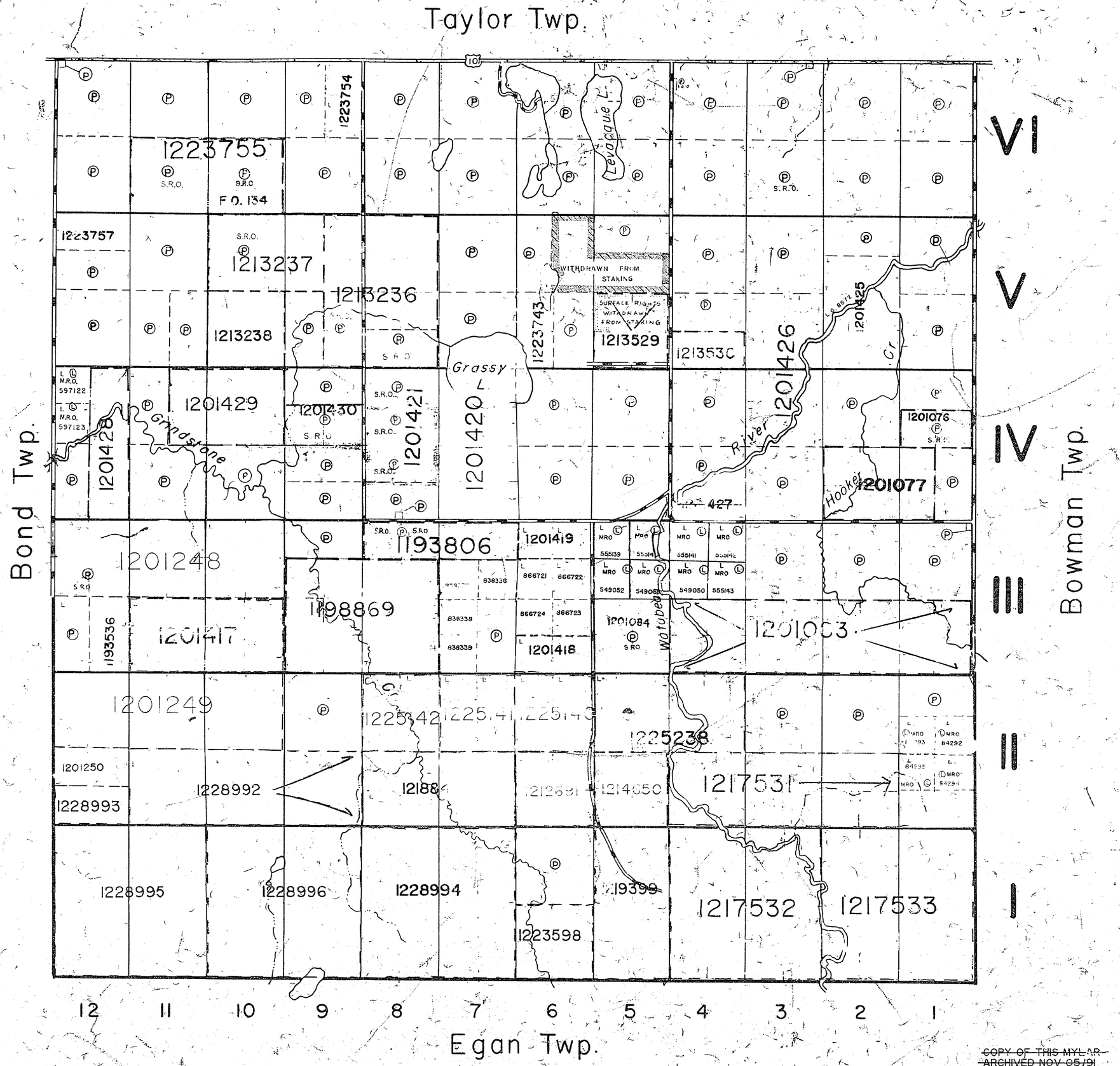

THE TOWNSHIP OF

CURRIE

DISTRICT OF COCHRANE

LARDER LAKE MINING DIVISION

SCALE: 1-INCH=40 CHAINS

LEGEND

PATENTED FOR S.R.O.	
PATENTED LAND	Ⓟ
CROWN LAND SALE	Ⓢ or CS
LEASES	Ⓛ
LOCATED LAND	Loc.
LICENSE OF OCCUPATION	L.O.
MINING RIGHTS ONLY	M.R.O.
SURFACE RIGHTS ONLY	S.R.O.
ROADS	
IMPROVED ROADS	
KING'S HIGHWAYS	
RAILWAYS	
POWER LINES	
MARSH OR MUSKEG	
MINES	
EXPLORATORY LICENCE OF OCCUPATION	E.L.O.

NOTES

L.O. 8672 - Flooding rights to 820 a.s.l. contour

'Filed Only' application to record re-stakings of these 2 claims under consideration

AREA MARKED THUS
Files: 11593
21312
WITHDRAWN FROM STAKING
UNDER SEC. 39(1) OF MINING ACT

400' Surface rights reservation around all lakes and rivers.

Withdrawn from staking under Section
Mining Act (R.S.O. 1970)

DATE OF ISSUE Disposition

APR 01 1998

PROVINCIAL RECORDING OFFICE - SUDBURY

THE INFORMATION THAT APPEARS ON THIS MAP HAS BEEN COMPILED FROM VARIOUS SOURCES AND ACCURACY IS NOT GUARANTEED. THOSE WISHING TO STAKE MINING CLAIMS SHOULD CONSULT WITH THE MINING RECORDER, MINISTRY OF NORTHERN DEVELOPMENT AND MINES, FOR ADDITIONAL INFORMATION ON THE STATUS OF THE LANDS SHOWN HEREON.

PLAN NO.- M.341 22

ONTARIO
MINISTRY OF NATURAL RESOURCES
SURVEYS AND MAPPING BRANCH

~~COPY OF THIS MYLAR ARCHIVED NOV 05/91~~

COPY OF THIS MYLAR ARCHIVED SEPT.21/93

J. v. Kalben

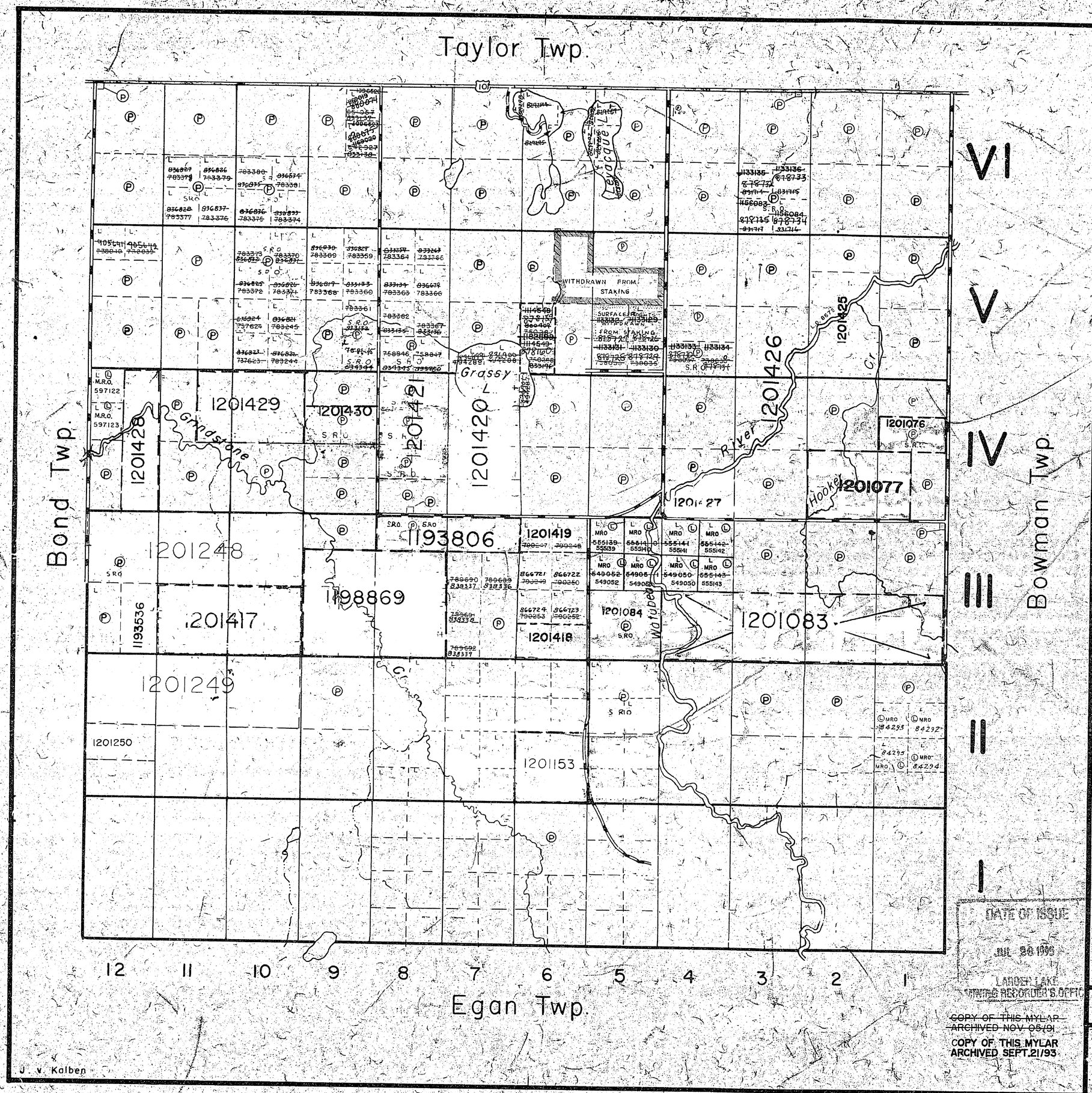

THE TOWNSHIP OF CURRIE

DISTRICT OF COCHRANE

LARDER LAKE MINING DIVISION

SCALE: 1-INCH=40 CHAINS

LEGEND

PATENTED LAND	P
CROWN LAND SALE	S or CS
LEASES	L
LOCATED LAND	Loc.
LICENSE OF OCCUPATION	L.O.
MINING RIGHTS ONLY	M.R.O.
SURFACE RIGHTS ONLY	S.R.O.
ROADS	
IMPROVED ROADS	
KING'S HIGHWAYS	
RAILWAYS	
POWER LINES	
MARSH OR MUSKEG	
MINES	
EXPLORATORY LICENCE OF OCCUPATION	E.L.O.

NOTES

L.O. 8672 - Flooding rights to 820 a.s.l. contour

Filed Only application to record restakings of these 2 claims under consideration

AREA MARKED THUS
Files 11593
21312
WITHDRAWN FROM STAKING
UNDER SEC. 39 (D) OF MINING ACT

400' Surface rights reservation around all lakes and rivers.

Withdrawn from staking under Section Mining Act (R.S.O. 1970)

File	Date	Disposition

Deleted

THE INFORMATION THAT APPEARS ON THIS MAP HAS BEEN COMPILED FROM VARIOUS SOURCES AND ACCURACY IS NOT GUARANTEED. THOSE WISHING TO STAKE MINING CLAIMS SHOULD CONSULT WITH THE MINING RECORDER, MINISTRY OF NORTHERN DEVELOPMENT AND MINES, FOR ADDITIONAL INFORMATION ON THE STATUS OF THE LANDS SHOWN HEREON.

DATE OF ISSUE
JUL 26 1996
LARDER LAKE
MINING RECORDER'S OFFICE

~~COPY OF THIS MYLAR ARCHIVED NOV 05/91~~
COPY OF THIS MYLAR ARCHIVED SEPT.21/93

PLAN NO.- M.341 #22

ONTARIO
MINISTRY OF NATURAL RESOURCES
SURVEYS AND MAPPING BRANCH

J. v. Kalben

THE TOWNSHIP OF

CURRIE

DISTRICT OF COCHRANE

LARDER LAKE MINING DIVISION

SCALE: 1 INCH = 40 CHAINS

LEGEND

PATENTED FOR S.R.O.	
PATENTED LAND	P
CROWN LAND SALE	S or CS
LEASES	L
LOCATED LAND	Loc.
LICENSE OF OCCUPATION	L.O.
MINING RIGHTS ONLY	M.R.O.
SURFACE RIGHTS ONLY	S.R.O.
ROADS	
IMPROVED ROADS	
KING'S HIGHWAYS	
RAILWAYS	
POWER LINES	
MARSH OR MUSKEG	
MINES	
EXPLORATORY LICENCE OF OCCUPATION	E.L.O.

NOTES

L.O. 8672 - Flooding rights to 820 a.s.l. contour.

Filed Only application to record re-stakings of these 2 claims under consideration

AREA MARKED THUS
Files: 11593
21312
WITHDRAWN FROM STAKING UNDER SEC. 39 (1) OF MINING ACT

400' Surface rights reservation around all lakes and rivers.

Withdrawn from staking under Section 39 Mining Act (R.S.O. 1970)

File	Date	Disposition

DATE OF ISSUE

MAY 15 1998

PROVINCIAL RECORDING OFFICE - SUDBURY

PLAN NO. - M.341 # 22

ONTARIO
MINISTRY OF NATURAL RESOURCES
SURVEYS AND MAPPING BRANCH

THE INFORMATION THAT APPEARS ON THIS MAP HAS BEEN COMPILED FROM VARIOUS SOURCES AND ACCURACY IS NOT GUARANTEED. THOSE WISHING TO STAKE MINING CLAIMS SHOULD CONSULT WITH THE MINING RECORDER, MINISTRY OF NORTHERN DEVELOPMENT AND MINES, FOR ADDITIONAL INFORMATION ON THE STATUS OF THE LANDS SHOWN HEREON.

~~COPY OF THIS MYLAR ARCHIVED NOV 05/95~~

COPY OF THIS MYLAR ARCHIVED SEPT.21/93

J. v. Kolben

341

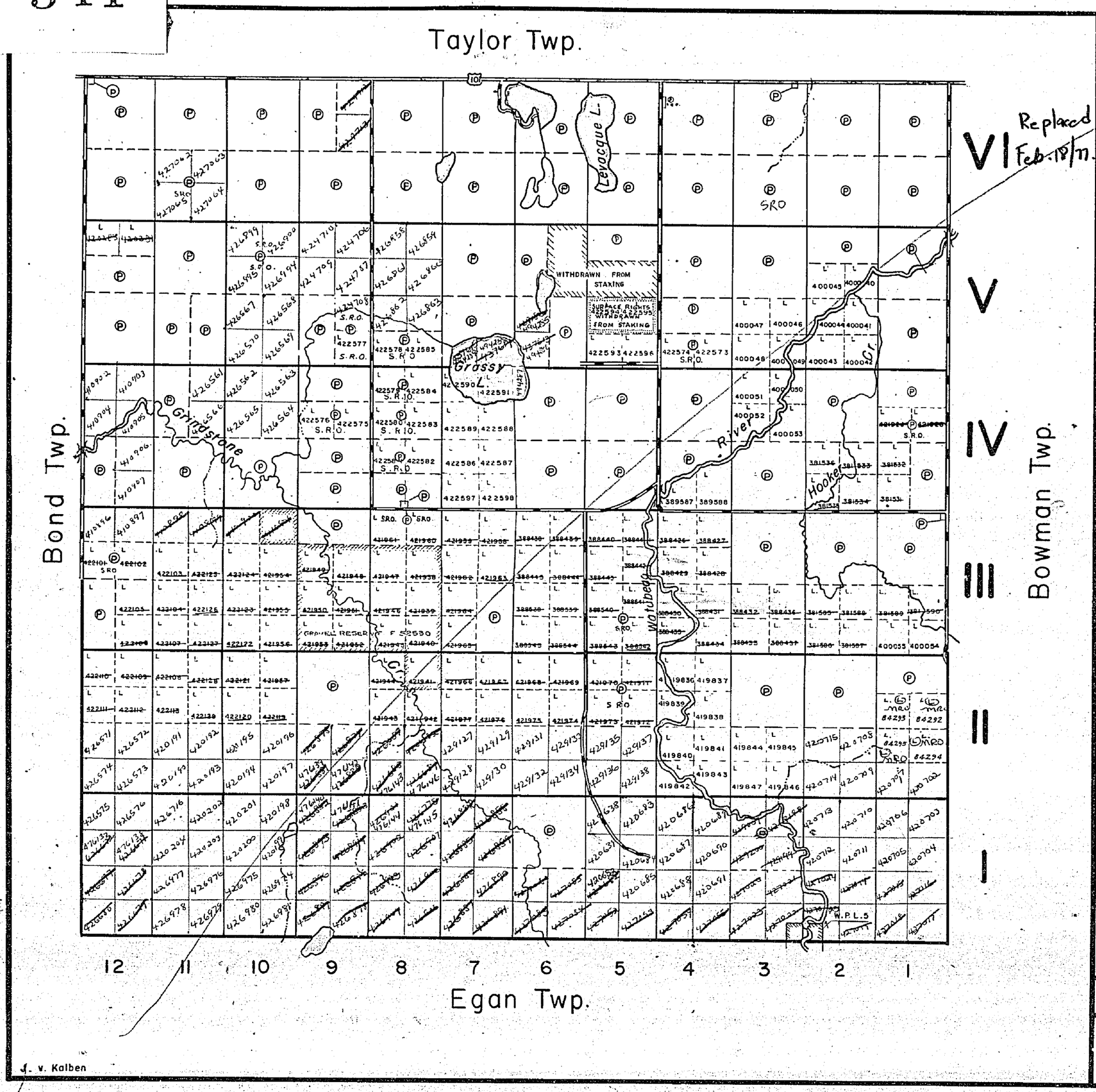

Replaced Feb. 18/77.

THE TOWNSHIP OF

CURRIE

DISTRICT OF COCHRANE

LARDER LAKE MINING DIVISION

SCALE: 1-INCH=40 CHAINS

LEGEND

PATENTED LAND	Ⓟ
CROWN LAND SALE	Ⓢ or CS
LEASES	Ⓛ
LOCATED LAND	Loc.
LICENSE OF OCCUPATION	L.O.
MINING RIGHTS ONLY	M.R.O.
SURFACE RIGHTS ONLY	S.R.O.
ROADS	
IMPROVED ROADS	
KING'S HIGHWAYS	
RAILWAYS	
POWER LINES	
MARSH OR MUSKEG	
MINES	

NOTES

AREA MARKED THUS
Files: 11593
21312
WITHDRAWN FROM STAKING
UNDER SEC. 39 (D) OF MINING ACT

400' Surface rights reservation around all lakes and rivers.

AREA MARKED THUS
GRAVEL RESERVE FILES: 52530, 47365, 50665, 7659, 42636, 10663

LARDER LAKE MINING DIVISION
RECEIVED
DATE OF ISSUE
APR 14 1977
AM 7 8 9 10 11 12 1 2 3

PLAN NO.- M.341

ONTARIO
MINISTRY OF NATURAL RESOURCES
SURVEYS AND MAPPING BRANCH

J. v. Kalben

#22

341

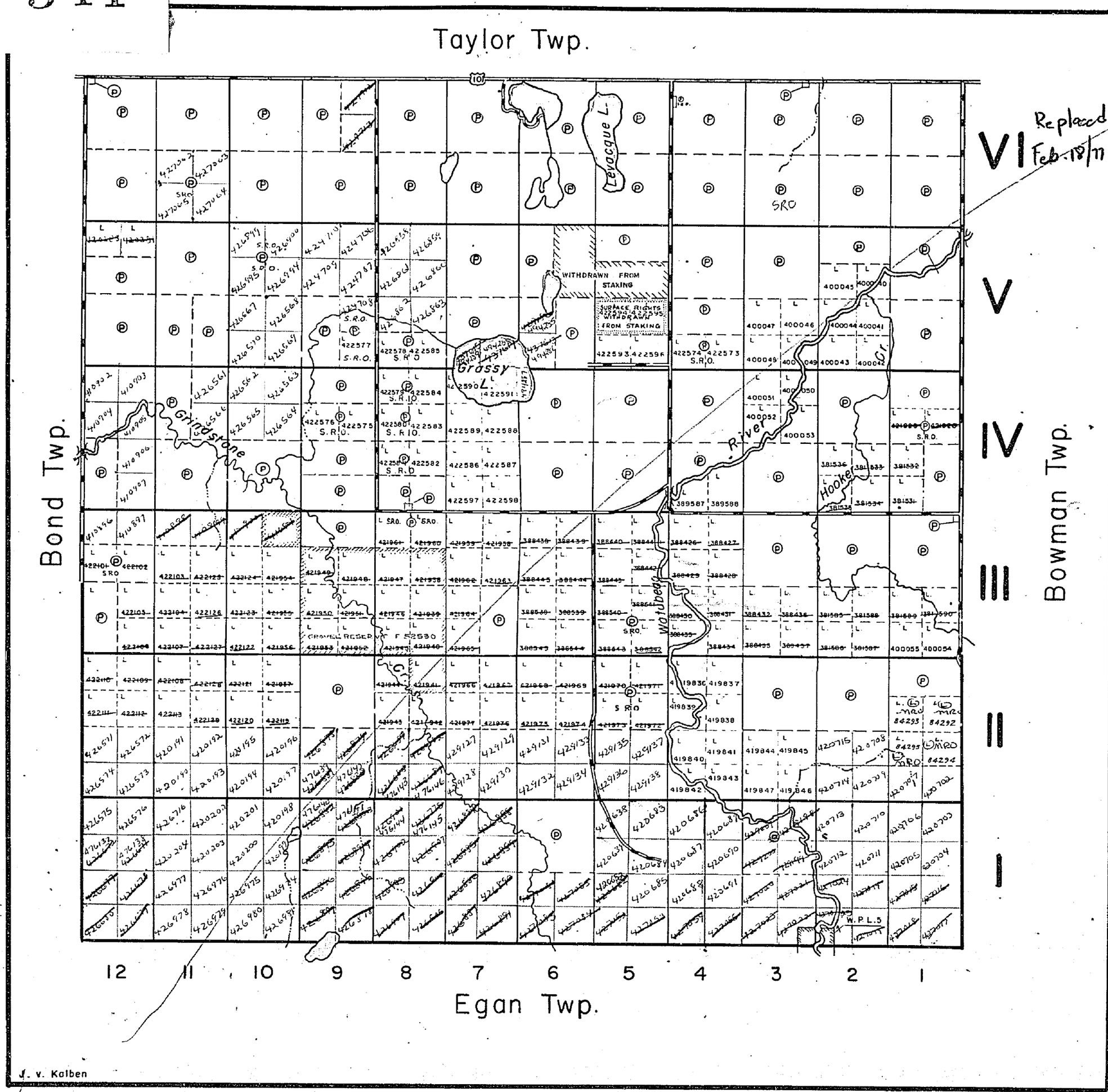

Replaced Feb. 18/77.

J. v. Kalben

THE TOWNSHIP OF CURRIE

DISTRICT OF COCHRANE

LARDER LAKE MINING DIVISION

SCALE: 1-INCH = 40 CHAINS

LEGEND

PATENTED LAND	Ⓟ
CROWN LAND SALE	Ⓢ or CS
LEASES	Ⓛ
LOCATED LAND	Loc.
LICENSE OF OCCUPATION	L.O.
MINING RIGHTS ONLY	M.R.O.
SURFACE RIGHTS ONLY	S.R.O.
ROADS	
IMPROVED ROADS	
KING'S HIGHWAYS	
RAILWAYS	
POWER LINES	
MARSH OR MUSKEG	
MINES	

NOTES

AREA MARKED THUS
Files: 11593
21312
WITHDRAWN FROM STAKING
UNDER SEC. 39 (D) OF MINING ACT

400' Surface rights reservation around all lakes and rivers.

AREA MARKED THUS
GRAVEL RESERVE FILES: 52530, 47365, 50665, 7659, 42636, 10663

LARDER LAKE MINING DIVISION
RECEIVED
DATE OF ISSUE
APR 14 1977

PLAN NO.- M.341

ONTARIO
MINISTRY OF NATURAL RESOURCES
SURVEYS AND MAPPING BRANCH

#22

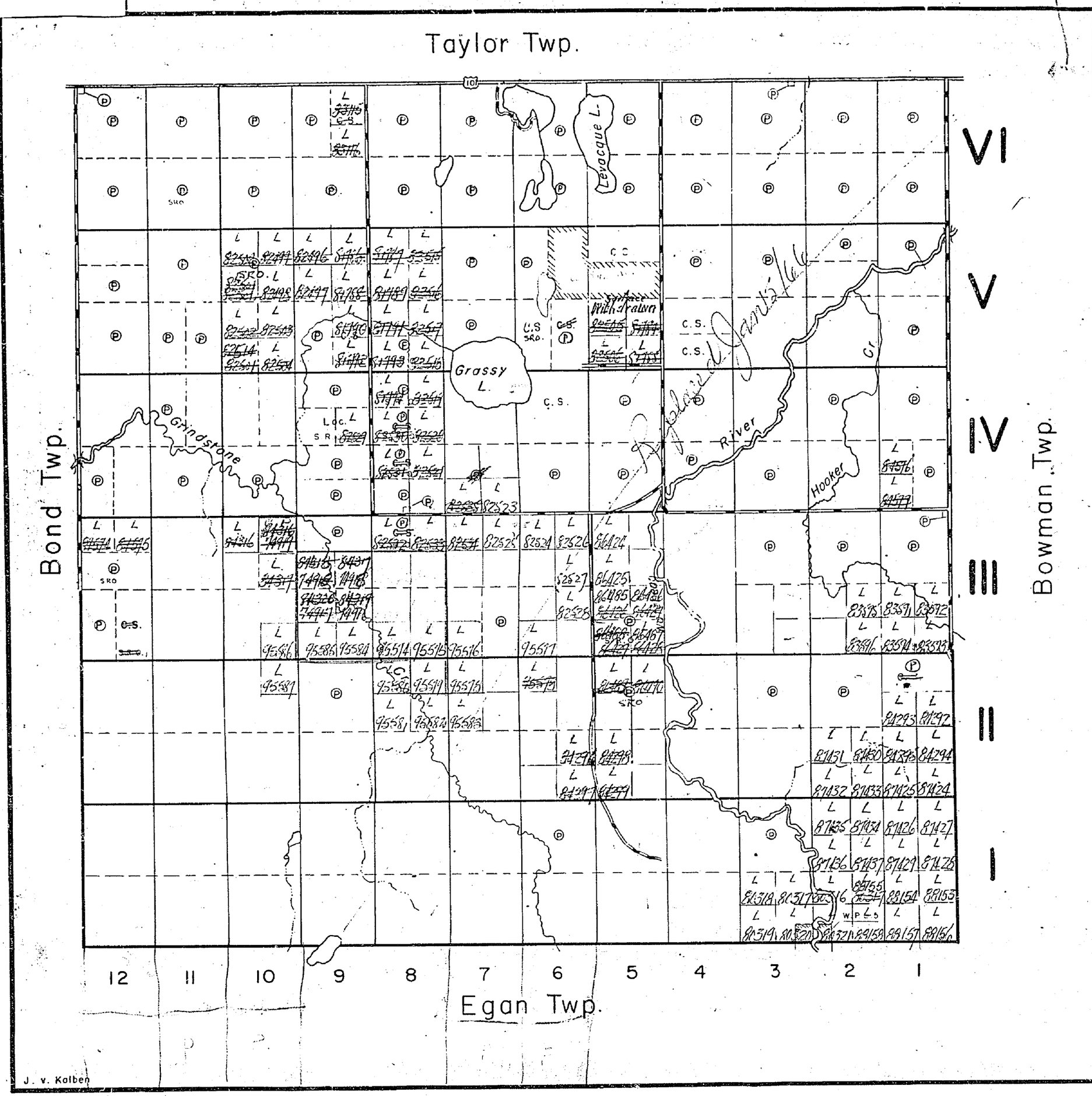

THE TOWNSHIP OF

CURRIE

DISTRICT OF COCHRANE

LARDER LAKE MINING DIVISION

SCALE: 1-INCH = 40 CHAINS

LEGEND

PATENTED LAND	Ⓟ
CROWN LAND SALE	Ⓢ or CS
LEASES	Ⓛ
LOCATED LAND	Loc.
LICENSE OF OCCUPATION	L.O.
MINING RIGHTS ONLY	M.R.O.
SURFACE RIGHTS ONLY	S.R.O.
ROADS	
IMPROVED ROADS	
KING'S HIGHWAYS	
RAILWAYS	
POWER LINES	
MARSH OR MUSKEG	
MINES	

NOTES

All Farm Locations Sold After Oct. 27, 1942 Cover Surface Rights Only.

All Mining Claims Staked After May 21, 1945 Cover Mining Rights Only.

AREA MARKED THUS

WITHDRAWN FROM STAKING UNDER SEC. 39(D) OF MINING ACT

M. ...RDER
RECEIVED
JAN 14 1960
KIRKLAND LAKE - ONT.

PLAN NO.- M.341

DEPARTMENT OF MINES
— ONTARIO —

J. v. Kolben

341

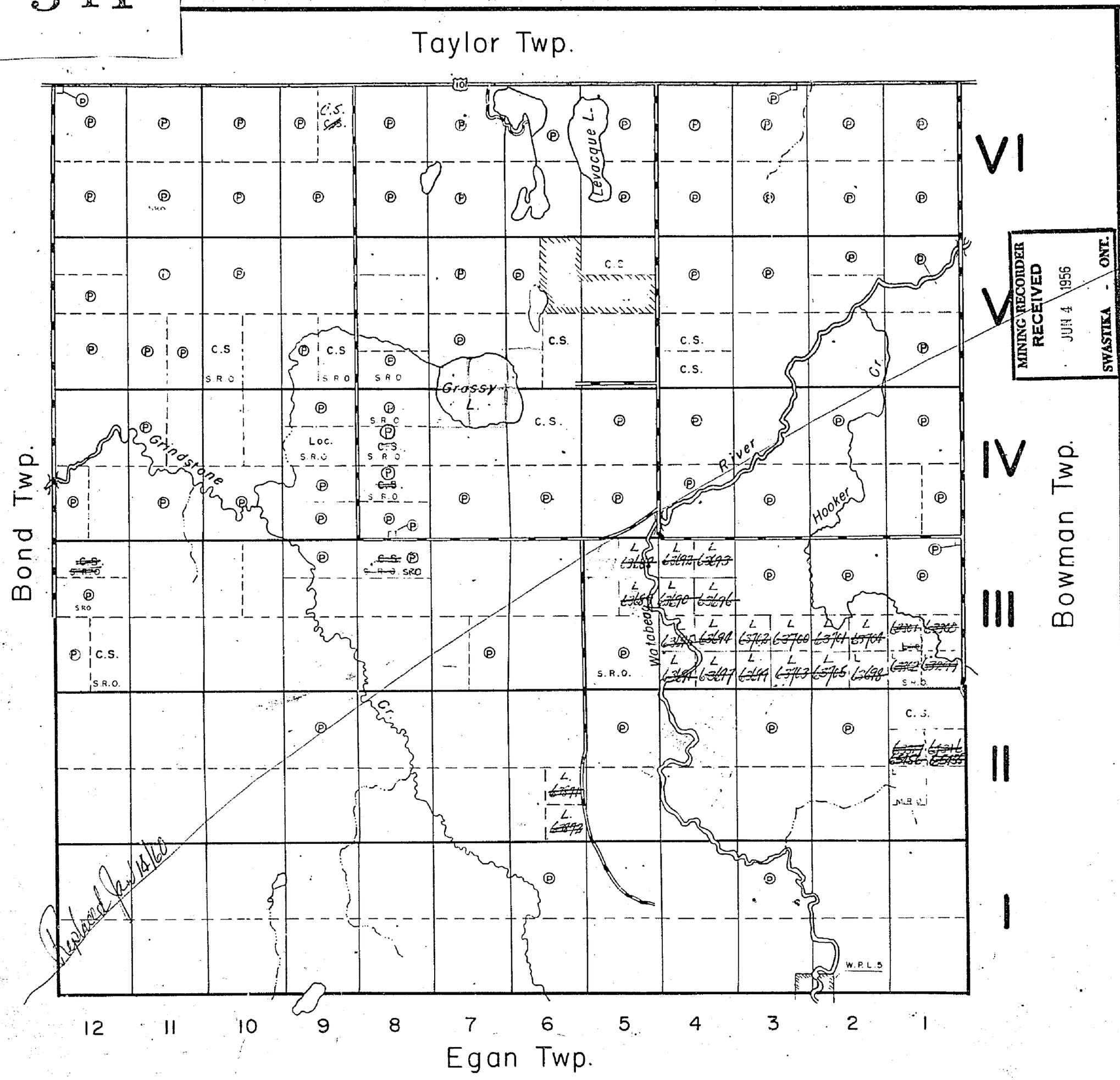

MINING RECORDER
RECEIVED
JUN 4 1956
SWASTIKA - ONT.

THE TOWNSHIP
OF

CURRIE

DISTRICT OF
COCHRANE

LARDER LAKE
MINING DIVISION

SCALE: 1-INCH=40 CHA

LEGEND

PATENTED LAND
CROWN LAND SALE
LEASES
LOCATED LAND
LICENSE OF OCCUPATION
MINING RIGHTS ONLY
SURFACE RIGHTS ONLY.
ROADS
IMPROVED ROADS
KING'S HIGHWAYS
RAILWAYS
POWER LINES
MARSH OR MUSKEG
MINES

NOTES

All Farm Locations Sold After Oct.
Cover Surface Rights Only.

All Mining Claims Staked After May
Cover Mining Rights Only.

AREA MARKED THUS

WITHDRAWN FROM STAKING
UNDER SEC. 39 (D) OF MINING ACT

PLAN NO.- M.341

DEPARTMENT OF MI
ONTARIO

341

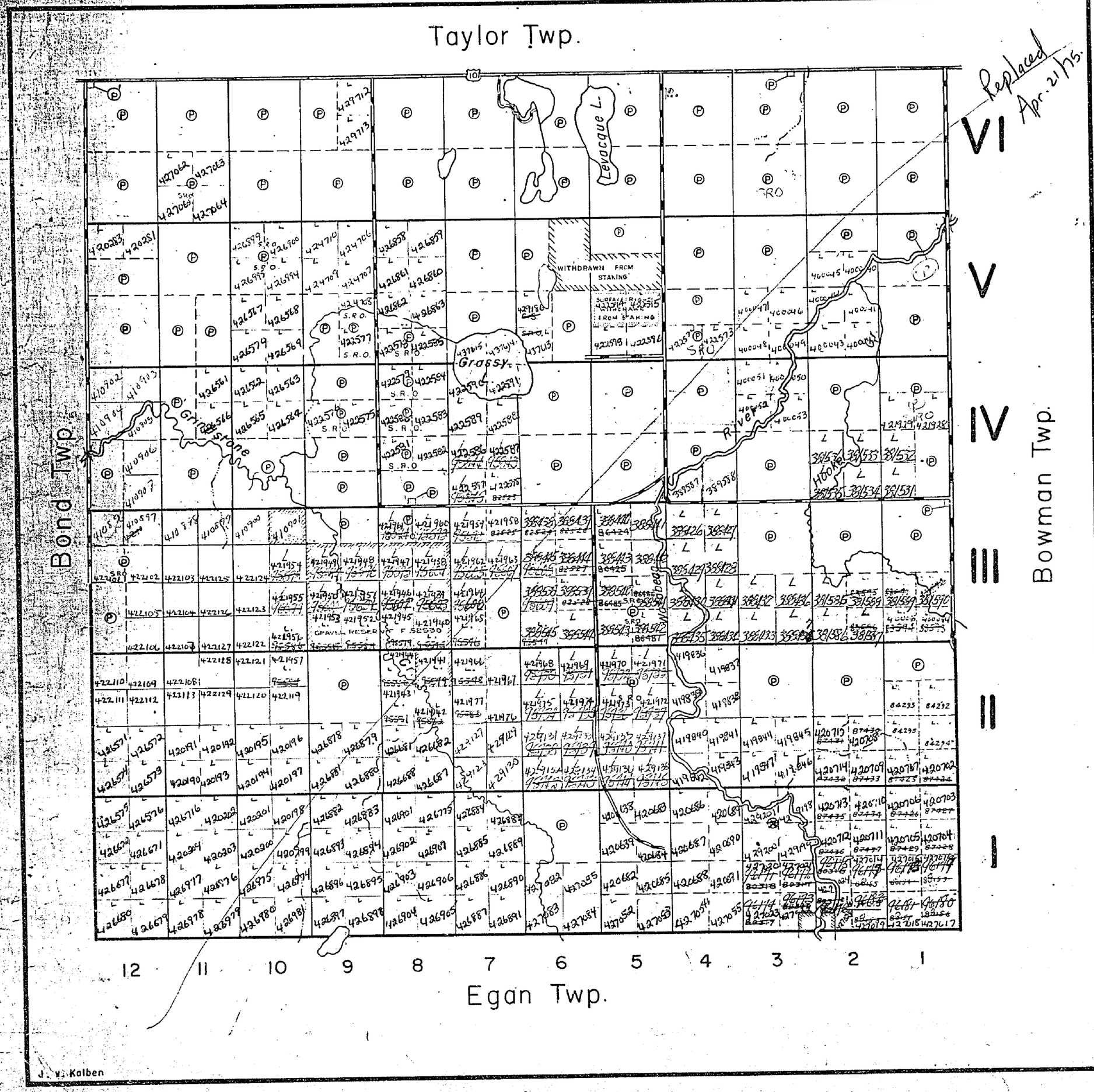

Replaced Apr. 21/75.

THE TOWNSHIP OF

CURRIE

DISTRICT OF COCHRANE

LARDER LAKE MINING DIVISION

SCALE: 1-INCH=40 CHAINS

LEGEND

PATENTED LAND	P
CROWN LAND SALE	Ⓢ or CS
LEASES	Ⓛ
LOCATED LAND	Loc
LICENSE OF OCCUPATION	L.O
MINING RIGHTS ONLY	M.R.O.
SURFACE RIGHTS ONLY	S.R.O
ROADS	
IMPROVED ROADS	
KING'S HIGHWAYS	
RAILWAYS	
POWER LINES	
MARSH OR MUSKEG	
MINES	

NOTES

All Form Locations Sold After Oct 27, 1942 Cover Surface Rights Only

~~All Mining Claims Staked After May 27, 1945 Cover Mining Rights Only.~~

AREA MARKED THUS
Files: 11593
21312
WITHDRAWN FROM STAKING UNDER SEC 39(3) OF MINING ACT

400' Surface rights reservation around all lakes and rivers.

AREA MARKED THUS

LARDER LAKE MINING DIV.
RECEIVED
JAN - 5 1966

PLAN NO.- M.341

DEPARTMENT OF MINES
— ONTARIO —

J. V. Kalben

#22

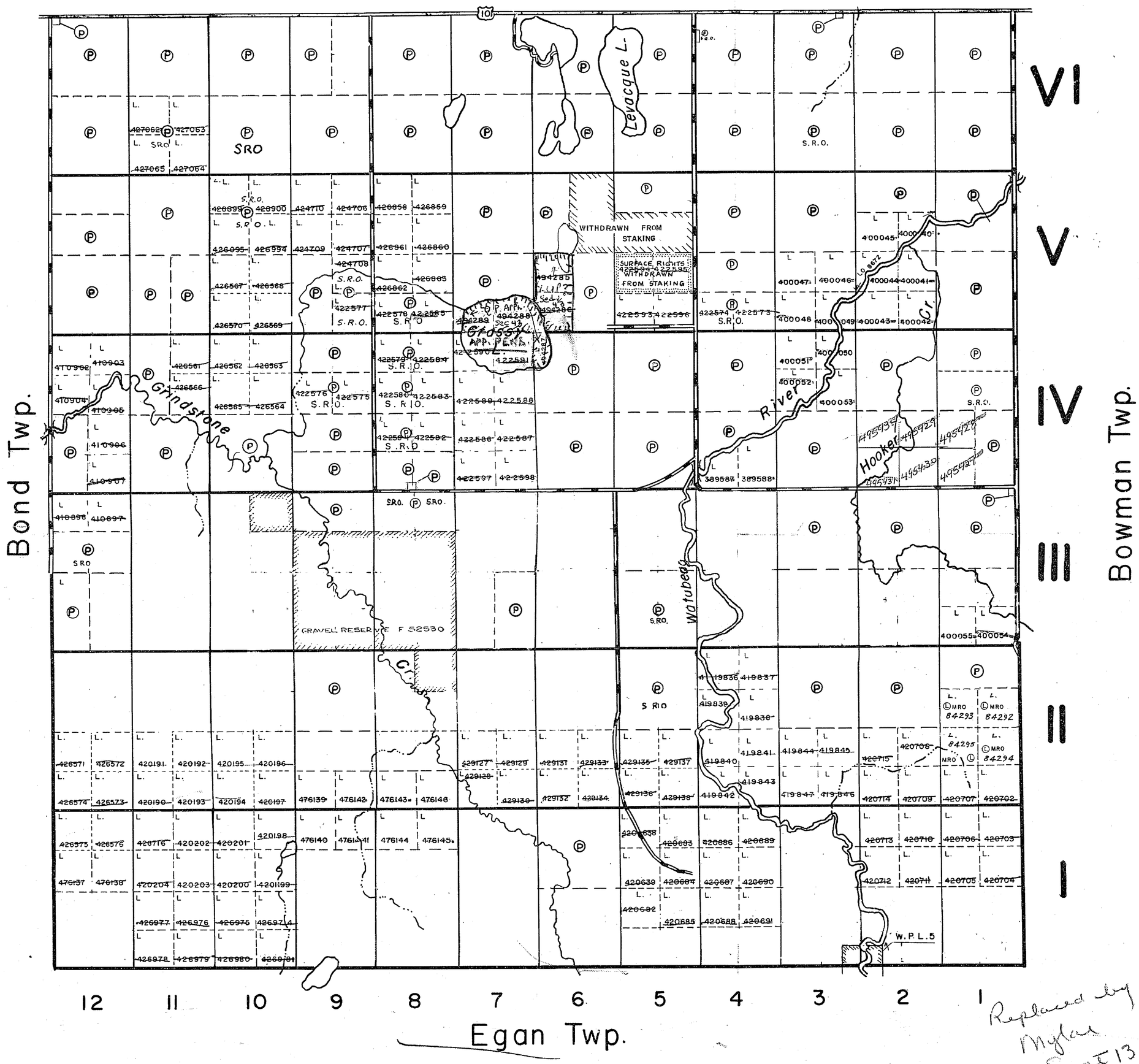

THE TOWNSHIP OF CURRIE

DISTRICT OF COCHRANE

LARDER LAKE MINING DIVISION

SCALE: 1-INCH = 40 CHAINS

LEGEND

PATENTED LAND	Ⓟ
CROWN LAND SALE	Ⓢ or CS
LEASES	Ⓛ
LOCATED LAND	Loc.
LICENSE OF OCCUPATION	L.O.
MINING RIGHTS ONLY	M.R.O.
SURFACE RIGHTS ONLY	S.R.O.
ROADS	
IMPROVED ROADS	
KING'S HIGHWAYS	
RAILWAYS	
POWER LINES	
MARSH OR MUSKEG	
MINES	

NOTES

AREA MARKED THUS
Files: 11593
21312
WITHDRAWN FROM STAKING UNDER SEC. 39 (D) OF MINING ACT.

400' Surface rights reservation around all lakes and rivers.

AREA MARKED THUS
GRAVEL RESERVE FILES: 52530, 47365, 50665, 7689, 42636, 10663

DATE OF ISSUE FEB 11 1977

Replaced by Mylar Sept 13/79

PLAN NO.- M.341 #22

ONTARIO
MINISTRY OF NATURAL RESOURCES
SURVEYS AND MAPPING BRANCH

J. V. Kalben

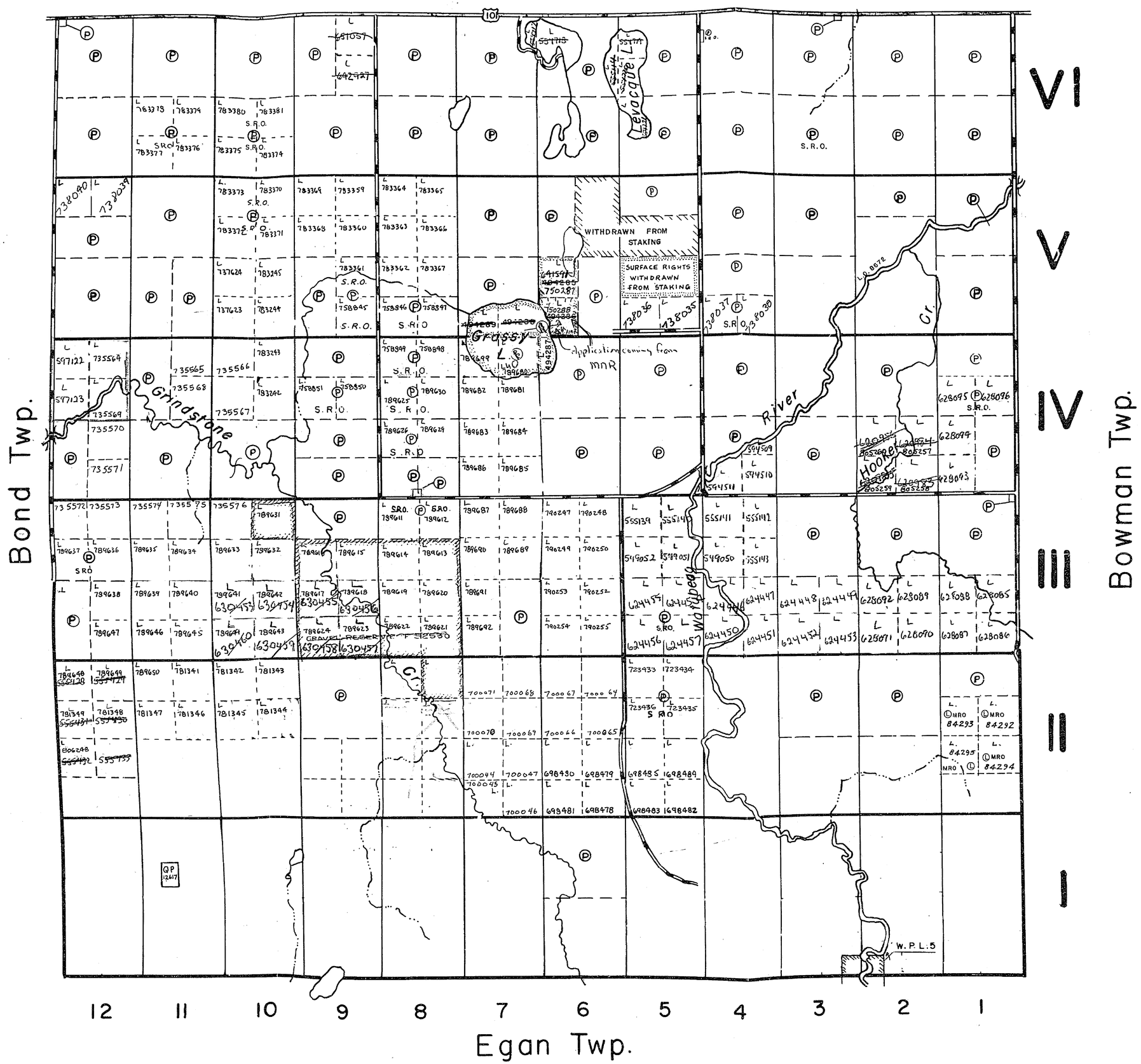

THE TOWNSHIP OF CURRIE

DISTRICT OF COCHRANE

LARDER LAKE MINING DIVISION

SCALE: 1-INCH = 40 CHAINS

LEGEND

PATENTED LAND	Ⓟ
CROWN LAND SALE	Ⓢ or CS
LEASES	Ⓛ
LOCATED LAND	Loc.
LICENSE OF OCCUPATION	L.O.
MINING RIGHTS ONLY	M.R.O.
SURFACE RIGHTS ONLY	S.R.O.
ROADS	
IMPROVED ROADS	
KING'S HIGHWAYS	
RAILWAYS	
POWER LINES	
MARSH OR MUSKEG	
MINES	

NOTES

AREA MARKED THUS
Files: 11593
21312
WITHDRAWN FROM STAKING UNDER SEC. 39 (D) OF MINING ACT

400' Surface rights reservation around all lakes and rivers.

AREA MARKED THUS
GRAVEL RESERVE FILES: 52530, 47365, 50665, 7653, 42636, 10663

Areas withdrawn from staking under Section 43 of the Mining Act (R.S.O. 1970).

Order No.	File	Date	Disposition
(R) NR.W. 1/78	10756	4/10/78	~~S.R.O.~~ Reopened NRO 2/81
(R) NR.W. 4/78	76347	19/10/78	~~S.R.O.~~ Reopened NRO 3/81

N½ Lot 12, Con 4 ck. Land Roll File Currie twp.

PLAN NO.- M.341 ~~#.22~~

ONTARIO
MINISTRY OF NATURAL RESOURCES
SURVEYS AND MAPPING BRANCH

J. V. Kalben

Replaced July 30/84

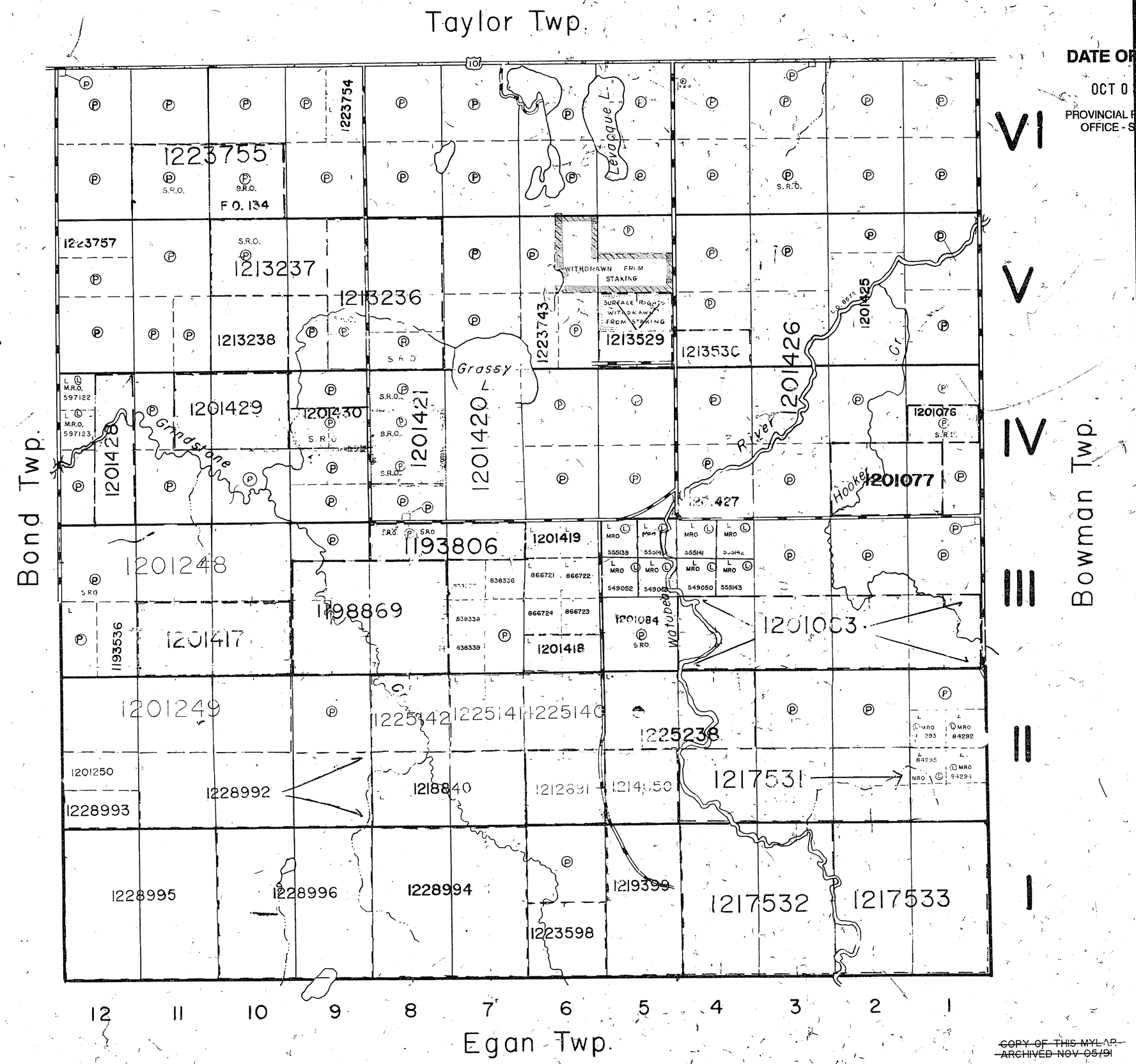

DATE OF ISSUE
OCT 01 1997
PROVINCIAL RECORDING OFFICE - SUDBURY

THE TOWNSHIP OF CURRIE

DISTRICT OF COCHRANE

LARDER LAKE MINING DIVISION

SCALE: 1-INCH=40 CHAINS

LEGEND

PATENTED FOR S.R.O.	
PATENTED LAND	P
CROWN LAND SALE	S or CS
LEASES	L
LOCATED LAND	Loc.
LICENSE OF OCCUPATION	L.O.
MINING RIGHTS ONLY	M.R.O.
SURFACE RIGHTS ONLY	S.R.O.
ROADS	
IMPROVED ROADS	
KING'S HIGHWAYS	
RAILWAYS	
POWER LINES	
MARSH OR MUSKEG	
MINES	
EXPLORATORY LICENCE OF OCCUPATION	E.L.O.

NOTES

L.O. 8672 - Flooding rights to 820 a.s.l. contour

* - Filed Only application to record re-stakings of these 2 claims under consideration

AREA MARKED THUS
Files: 11093
21312
WITHDRAWN FROM STAKING UNDER SEC. 39 (D) OF MINING ACT

400' Surface rights reservation around all lakes and rivers.

Withdrawn from staking under Section of Mining Act (R.S.O. 1970)

File	Date	Disposition

THE INFORMATION THAT APPEARS ON THIS MAP HAS BEEN COMPILED FROM VARIOUS SOURCES AND ACCURACY IS NOT GUARANTEED. THOSE WISHING TO STAKE MINING CLAIMS SHOULD CONSULT WITH THE MINING RECORDER, MINISTRY OF NORTHERN DEVELOPMENT AND MINES, FOR ADDITIONAL INFORMATION ON THE STATUS OF THE LANDS SHOWN HEREON.

PLAN NO.- M.341 / 22

ONTARIO
MINISTRY OF NATURAL RESOURCES
SURVEYS AND MAPPING BRANCH

~~COPY OF THIS MYLAR ARCHIVED NOV 05/91~~
COPY OF THIS MYLAR ARCHIVED SEPT.21/93

J. v. Kalben