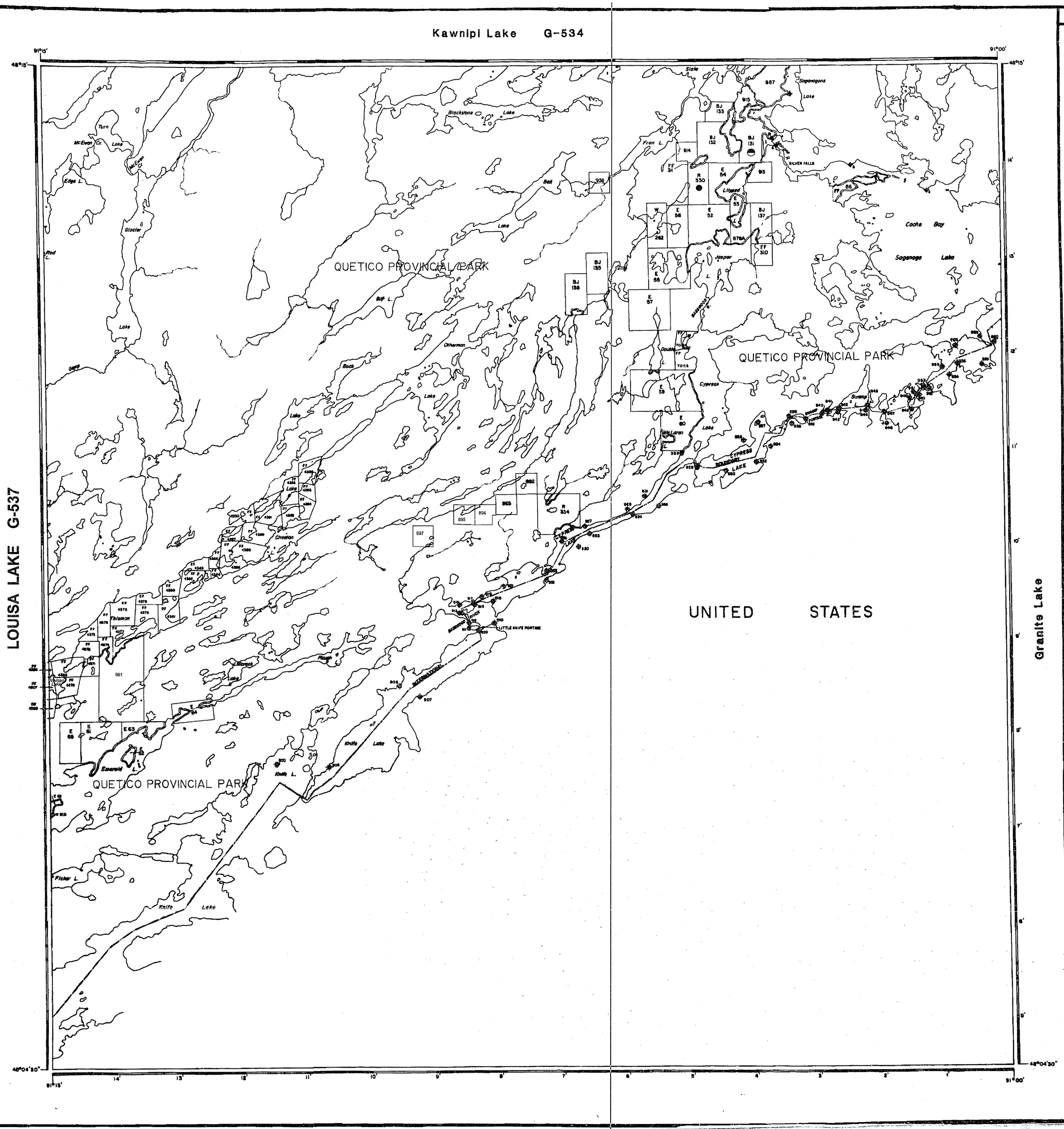

REFERENCES

SURVEYS

TRAVERSE OF SAGANAGONS LAKE BY D.J.GILLON O.L.S., 1927 PLAN R 28-17.

INTERNATIONAL BOUNDARY IN ACCORDANCE WITH THE PROVISIONS OF ARTICLE V OF THE TREATY SIGNED AT WASHINGTON APRIL 11th, 1908 AND ARTICLE I OF THE TREATY SIGNED AT WASHINGTON FEB.24th 1925 REFER TO REPORT OF INTERNATIONAL BOUNDARY COMMISSION 1931

THE INFORMATION THAT APPEARS ON THIS MAP HAS BEEN COMPILED FROM VARIOUS SOURCES, AND ACCURACY IS NOT GUARANTEED. THOSE WISHING TO STAKE MINING CLAIMS SHOULD CONSULT WITH THE MINING RECORDER, MINISTRY OF NORTHERN DEVELOPMENT AND MINES, FOR ADDITIONAL INFORMATION ON THE STATUS OF THE LANDS SHOWN HEREON.

NO STAKING ALLOWED IN QUETICO PROVINCIAL PARK

LEGEND

HIGHWAY AND ROUTE No.
OTHER ROADS
TRAILS
SURVEYED LINES
TOWNSHIPS, BASE LINES, ETC.
LOTS, MINING CLAIMS, PARCELS, ETC.
UNSURVEYED LINES
LOT LINES
PARCEL BOUNDARY
MINING CLAIMS ETC.
RAILWAY AND RIGHT OF WAY
UTILITY LINES
NON-PERENNIAL STREAM
FLOODING OR FLOODING RIGHTS
SUBDIVISION OR COMPOSITE PLAN
RESERVATIONS
ORIGINAL SHORELINE
MARSH OR MUSKEG
MINES
TRAVERSE MONUMENT

DISPOSITION OF CROWN LAND

TYPE OF DOCUMENT	SYMBOL
PATENT SURFACE & MINING RIGHTS	●
" , SURFACE RIGHTS ONLY	◓
" , MINING RIGHTS ONLY	◒
LEASE, SURFACE & MINING RIGHTS	■
" , SURFACE RIGHTS ONLY	⬒
" , MINING RIGHTS ONLY	⬓
LICENCE OF OCCUPATION	▼
ORDER-IN-COUNCIL	OC
RESERVATION	Ⓡ
CANCELLED	⊗
SAND & GRAVEL	Ⓢ
LAND USE PERMITS FOR COMMERCIAL TOURISM, OUTPOST CAMPS	✓

NOTE: MINING RIGHTS IN PARCELS PATENTED PRIOR TO MAY 6, 1913, VESTED IN ORIGINAL PATENTEE BY THE PUBLIC LANDS ACT, R.S.O. 1970, CHAP. 380, SEC. 63, SUBSEC 1.

INT. BDRY. REFERENCE MONUMENT

SCALE: 1 INCH = 40 CHAINS

FEET 0 1000 2000 4000 6000 8000

METRES 0 200 1000 (1 KM) 2000 (2 KM)

AREA

CYPRESS LAKE

QUETICO PROVINCIAL PARK

M.N.R. ADMINISTRATIVE DISTRICT

ATIKOKAN

MINING DIVISION

THUNDER BAY

LAND TITLES / REGISTRY DIVISION

RAINY RIVER

Ontario Ministry of Natural Resources Land Management Branch

APRIL 19, 1982

G-521

2379

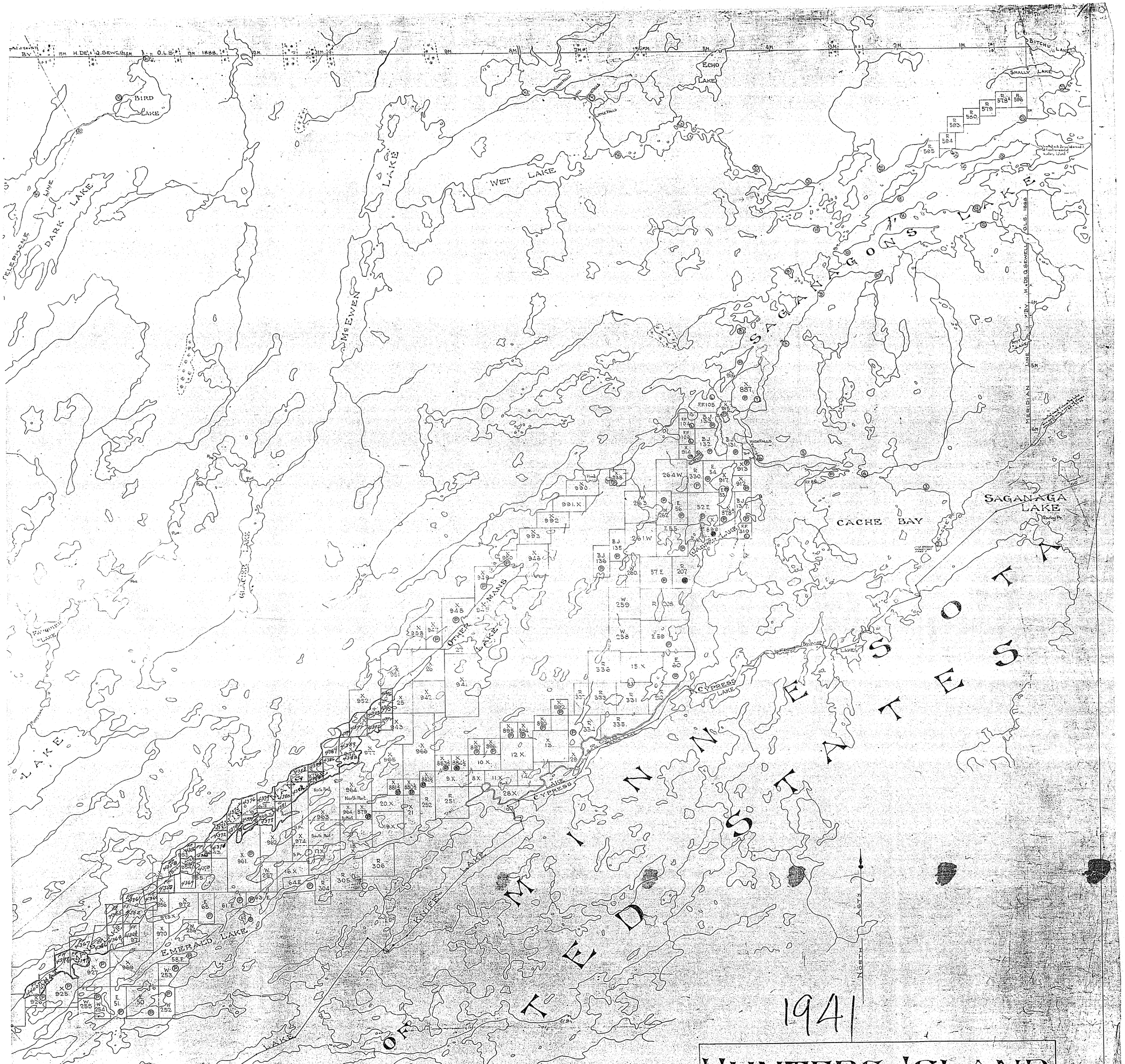

BY H. DE Q. SEWELL O.L.S. 1888.
BIRD LAKE
DARK LAKE
TELEPHONE LINE
McEWEN LAKE
WET LAKE
ECHO LAKE
BITCHU LAKE
SMALLY LAKE
SAGANAGONS LAKE
MERIDIAN LINE BY H. DE Q. SEWELL O.L.S. 1888
SAGANAGA LAKE
CACHE BAY
JASPER LAKE
OTHER MANS LAKE
CYPRESS LAKE
KNIFE LAKE
EMERALD LAKE
GLACIER LAKE
LAKE
MINNESOTA
OF THE UNITED STATES
NORTH ASTY
1941

2379

HUNTERS ISLAND

1942

2379

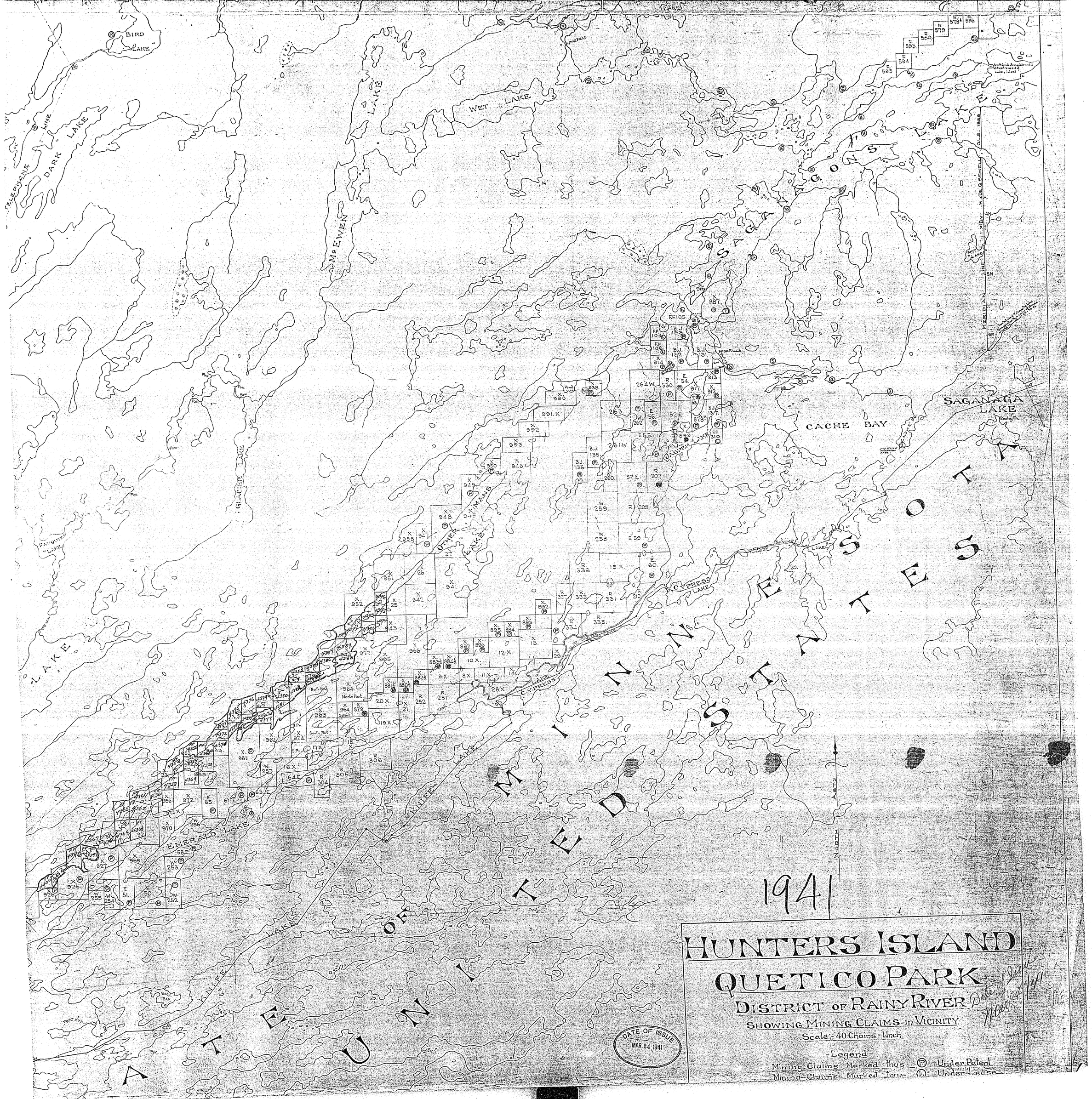

BIRD LAKE
DARK LAKE
TELEPHONE LINE
McEWEN LAKE
WET LAKE
SAGANAGONS LAKE
SAGANAGA LAKE
CACHE BAY
GLACIER LAKE
OTHER LAKE
CYPRESS LAKE
EMERALD LAKE
KNIFE LAKE
MERIDIAN LINE
NORTH ASTY
UNITED STATES
MINNESOTA
1941
HUNTERS ISLAND
QUETICO PARK
DISTRICT OF RAINY RIVER
SHOWING MINING CLAIMS in VICINITY
Scale:- 40 Chains = 1 Inch
-Legend-
Mining Claims Marked thus (P) Under Patent
Mining Claims Marked thus (L) Under Lease
DATE OF ISSUE
MAR 24 1941

2379

HUNTERS ISLAND
QUETICO PARK
DISTRICT OF RAINY RIVER
SHOWING MINING CLAIMS in VICINITY

Scale:- 40 Chains - 1 Inch

-Legend-

Mining Claims Marked thus (P) Under Patent

Mining Claims Marked thus (L) Under Lease

1942

2379

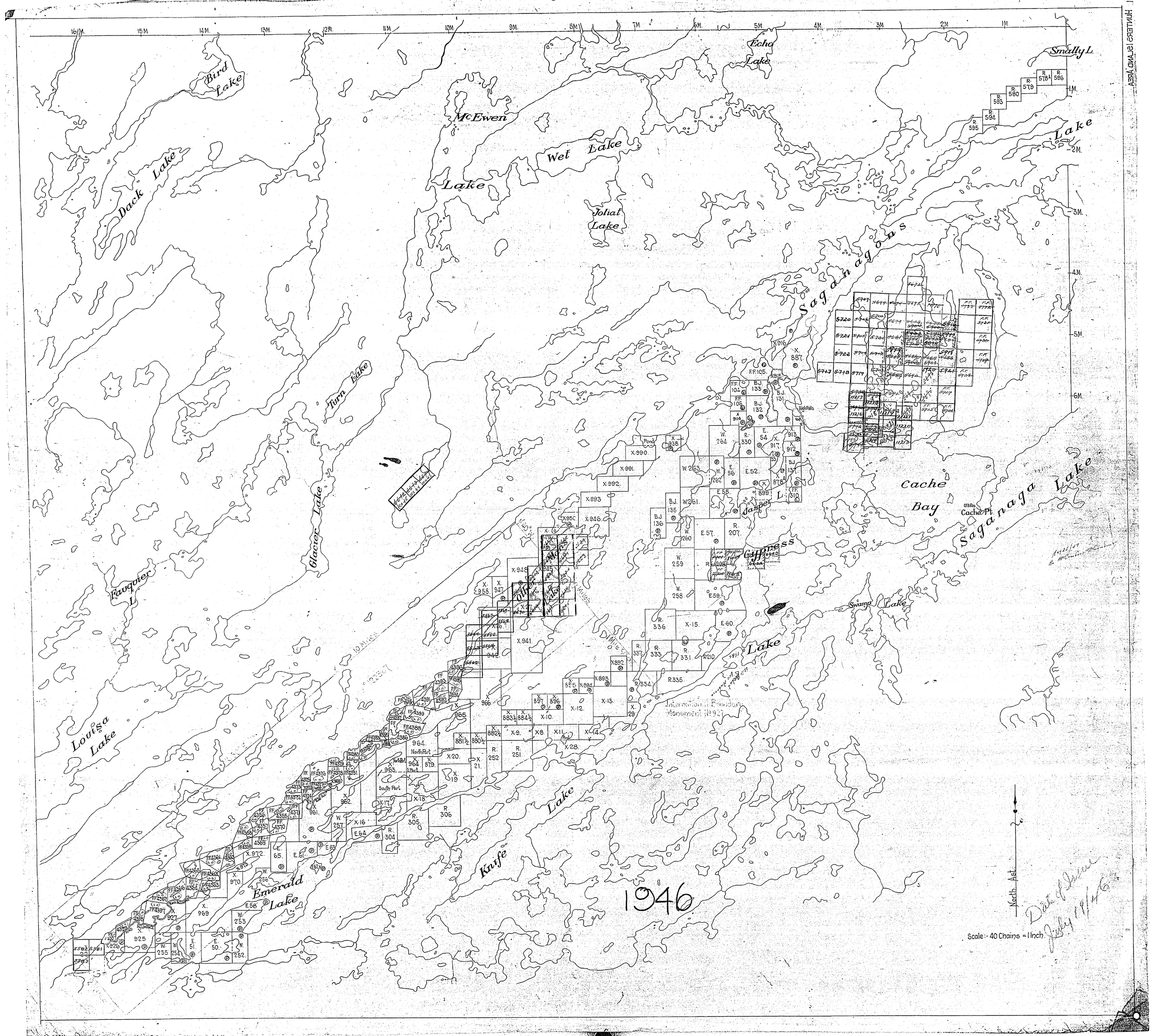

Bird Lake
Dack Lake
McEwen Lake
Wet Lake
Joliat Lake
Echo Lake
Smally L.
Lake
Saganagons
Turn Lake
Glacier Lake
Fauquier L.
Louisa Lake
Emerald Lake
Knife Lake
Jasper L.
Cypress
Cache Bay
Cache Pt.
Saganaga Lake
Swamp Lake
Lake
Pond
High Falls
North Part
South Part
International Boundary Monument No 927
1946
North Ast.
Scale:- 40 Chains = 1 Inch
Date of Issue July 19/46

2379

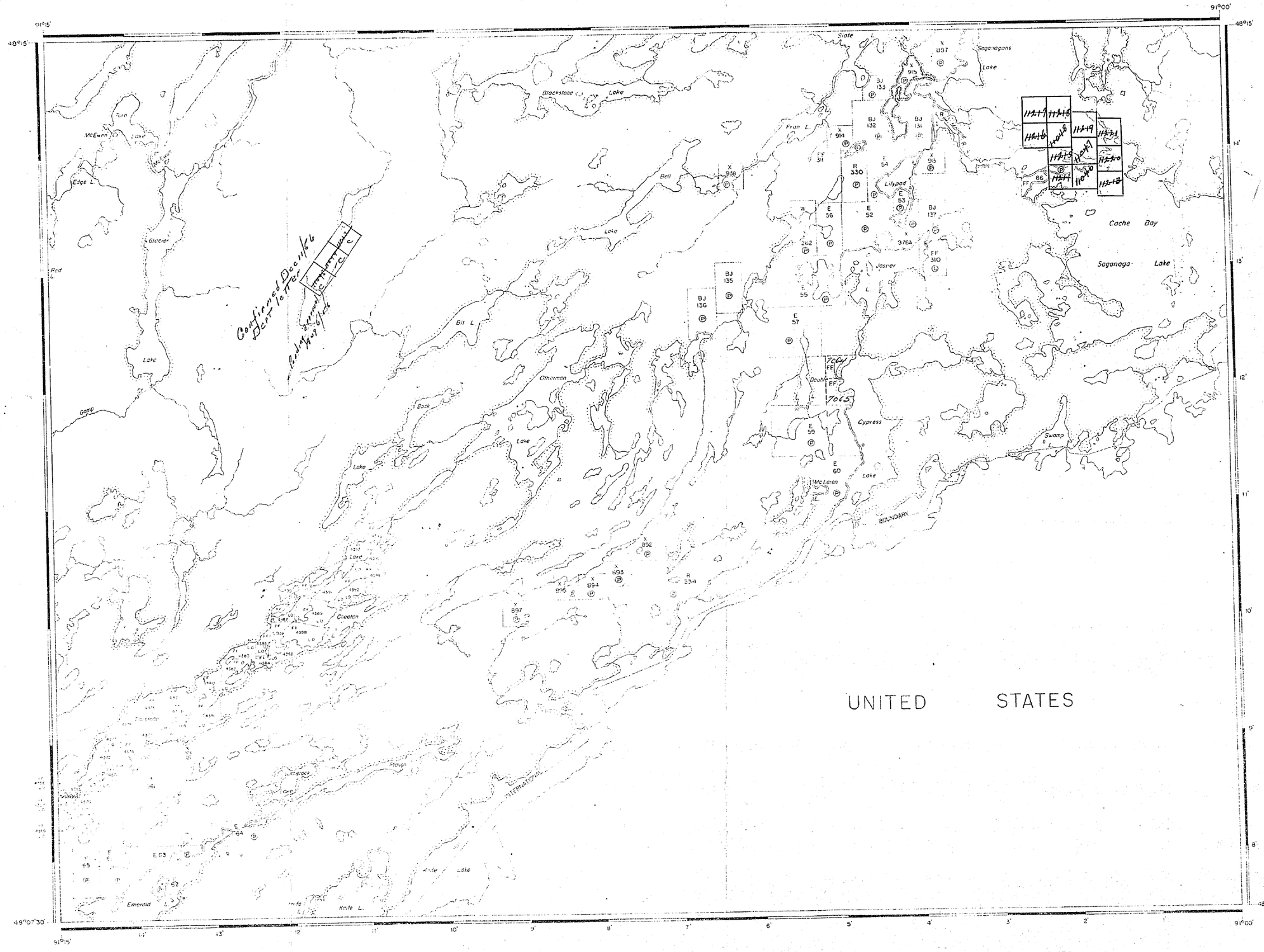

AREA OF

CYPRESS LAKE
QUETICO PROVINCIAL PARK

DISTRICT OF
RAINY RIVER

FORT FRANCES
MINING DIVISION

SCALE: 1-INCH 40 CHAINS

LEGEND

PATENTED LAND	(P)
CROWN LAND SALE	C.S.
LEASES	(L)
LOCATED LAND	Loc.
LICENSE OF OCCUPATION	L.O.
MINING RIGHTS ONLY	M.R.O.
SURFACE RIGHTS ONLY	S.R.O.
ROADS	
IMPROVED ROADS	
KING'S HIGHWAYS	
RAILWAYS	
POWER LINES	
MARSH OR MUSKEG	
MINES	

NOTES

400' Reserve to Dept. of Lands & Forests shown thus: ~~~~~

Lands in Quetico Provincial Park may be staked only under Ont. Regulation No 329 governing staking in Provincial Parks.

1956

PLAN NO. M-2379

DEPARTMENT OF MINES
— ONTARIO —

2379

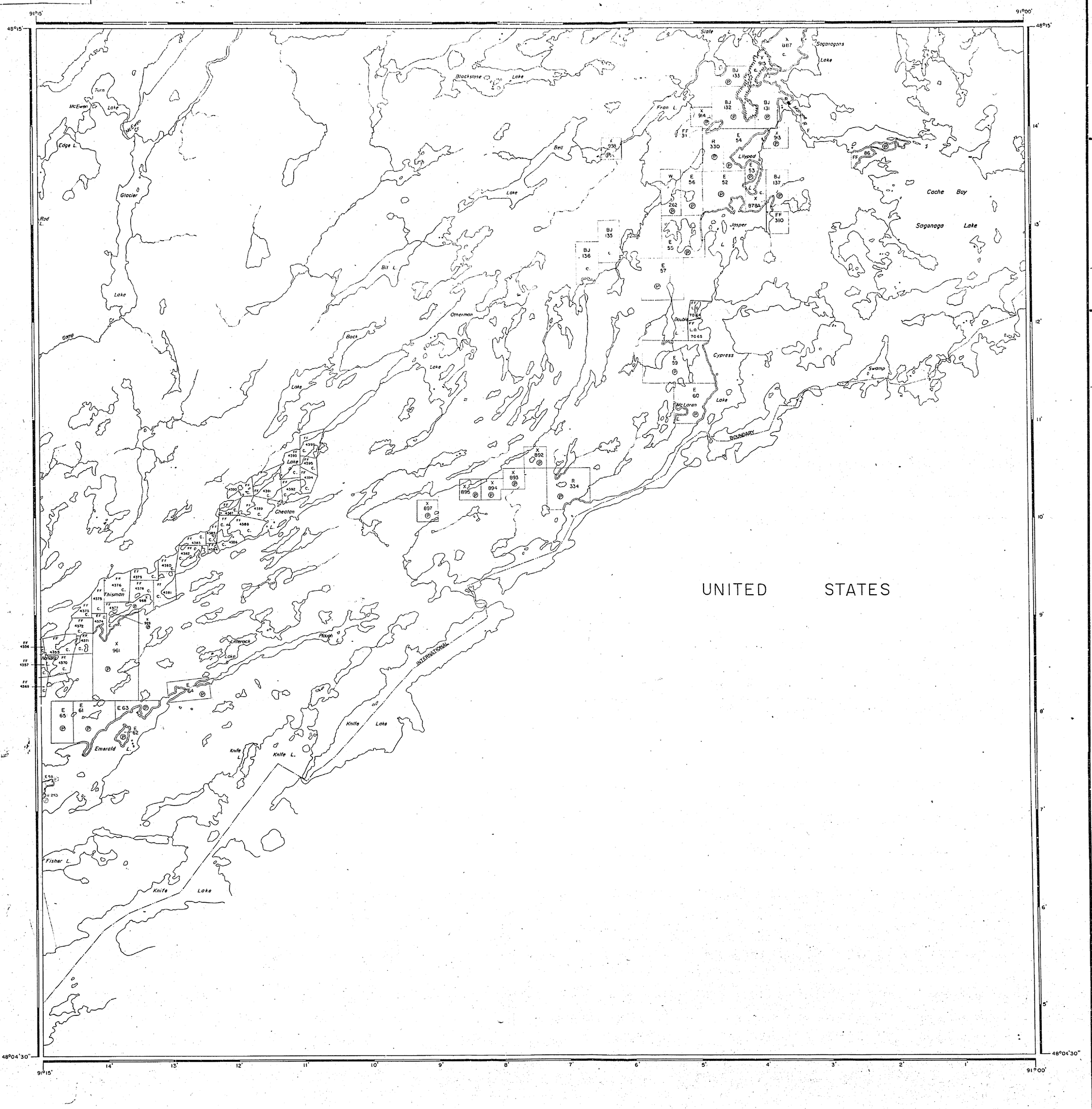

AREA OF

CYPRESS LAKE

QUETICO PROVINCIAL PARK

DISTRICT OF
RAINY RIVER

THUNDER BAY
MINING DIVISION

SCALE: 1-INCH = 40 CHAINS

LEGEND

PATENTED LAND	(P)
CROWN LAND SALE	C.S.
LEASES	(L)
LOCATED LAND	Loc.
LICENSE OF OCCUPATION	L.O.
MINING RIGHTS ONLY	M.R.O.
SURFACE RIGHTS ONLY	S.R.O.
ROADS	
IMPROVED ROADS	
KING'S HIGHWAYS	
RAILWAYS	
POWER LINES	
MARSH OR MUSKEG	
MINES	

NOTES

400' Reserve to Dept. of Lands & Forests shown thus:

NO STAKING ALLOWED IN QUETICO PROVINCIAL PARK

February 17, 1977

1977

ATIKOKAN DISTRICT
NATIONAL TOPOGRAPHIC SERIES

PLAN NO. M. 237

ONTARIO
MINISTRY OF NATURAL RES
SURVEYS AND MAPPING BRA

2379

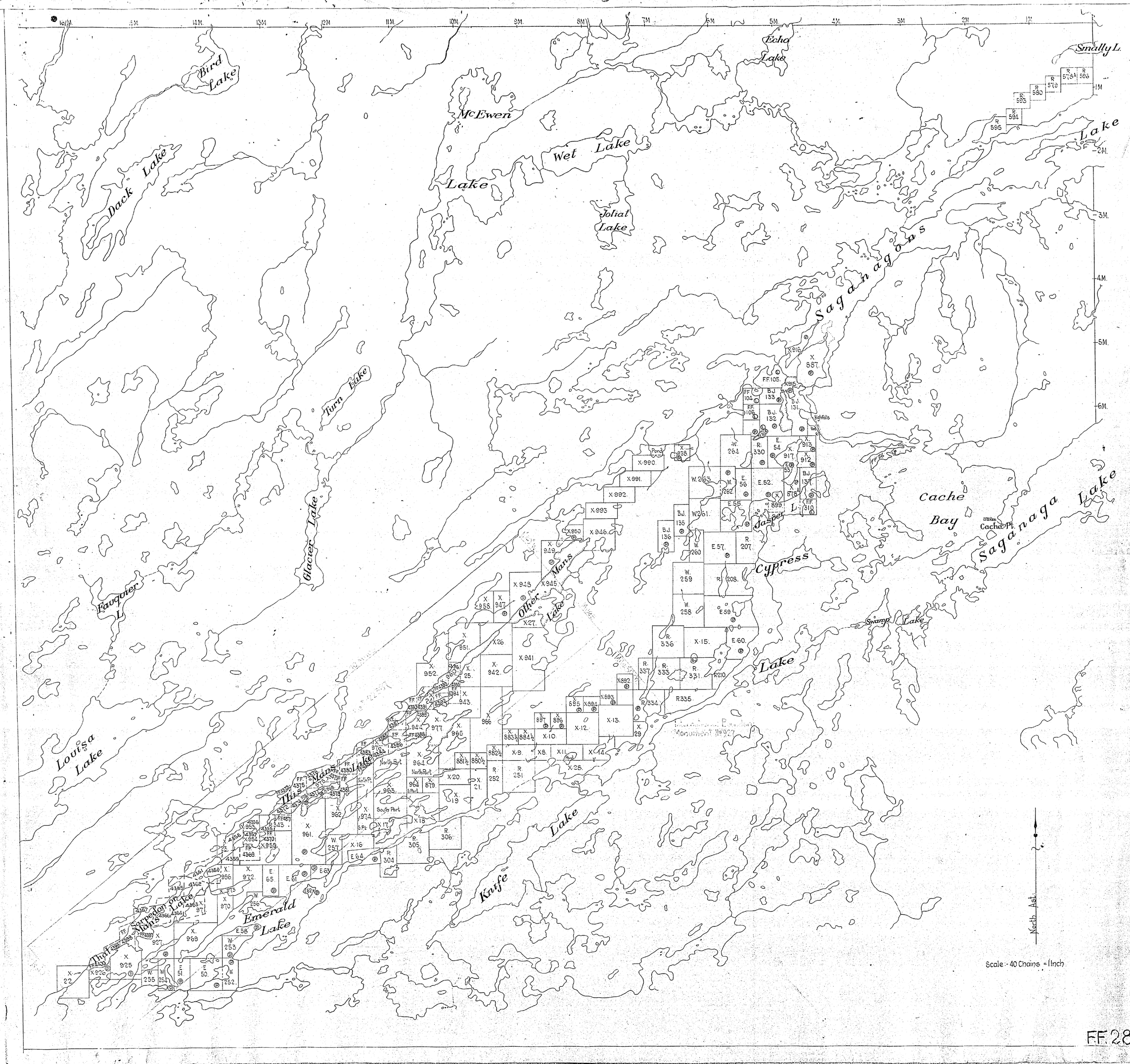

Bird Lake
Dack Lake
McEwen Lake
Wet Lake
Joliat Lake
Echo Lake
Smally L.
Lake
Saganagons
Turn Lake
Glacier Lake
Fauquier L.
Louisa Lake
Other Mans Lake
This Mans Lake
Sarpedon or Mans Lake
Emerald Lake
Knife Lake
Cypress Lake
Jasper L.
Cache Bay
Cache Pt.
Saganaga Lake
Swamp Lake
North Ast.
Scale:- 40 Chains = 1 Inch

FF.28.

Kawnipi Lake G-534

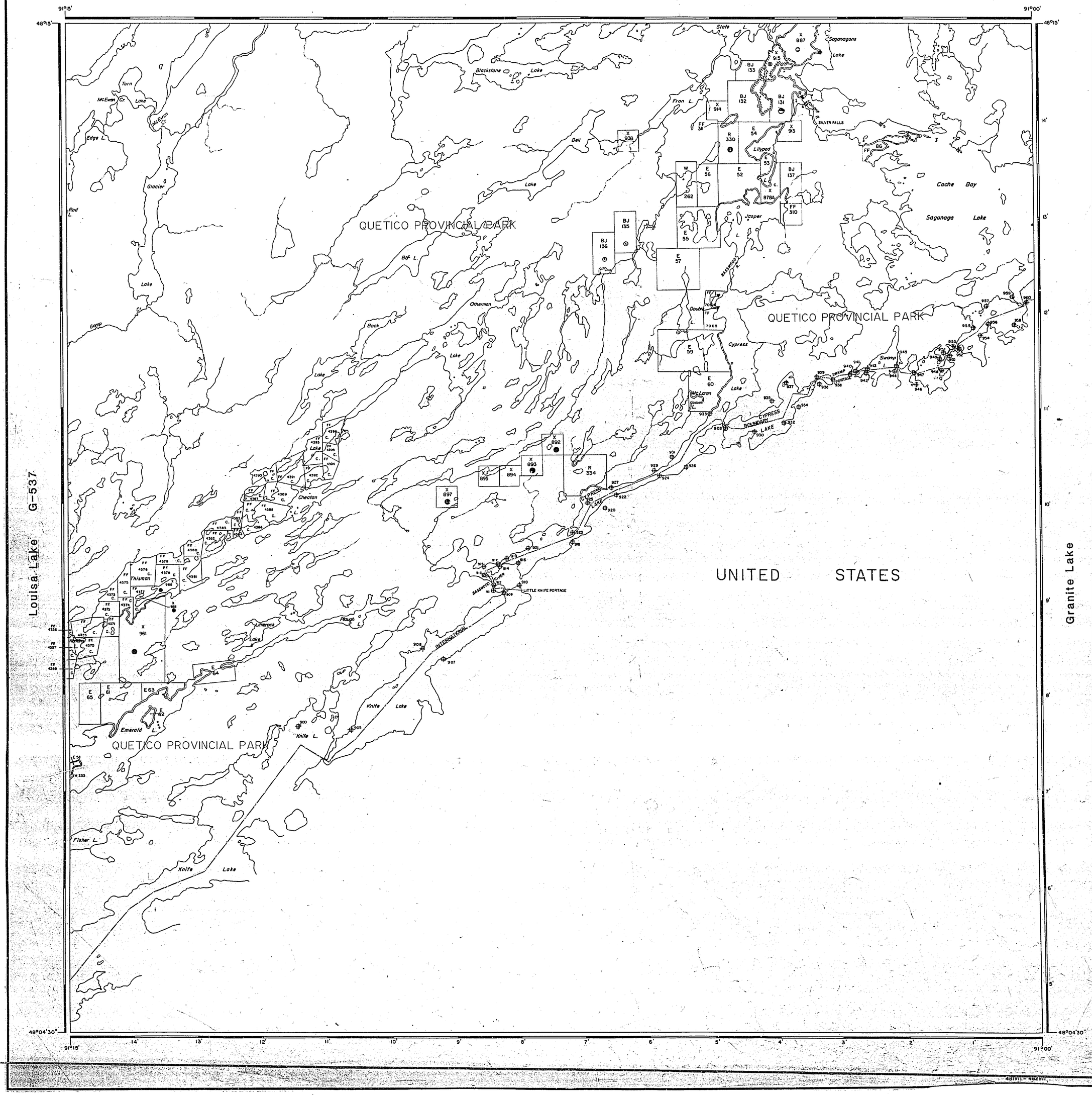

REFERENCES

SURVEYS

TRAVERSE OF SAGANAGONS LAKE BY D.J.GILLON O.L.S., 1927 PLAN R 28-17.

INTERNATIONAL BOUNDARY IN ACCORDANCE WITH THE PROVISIONS OF ARTICLE V OF THE TREATY SIGNED AT WASHINGTON APRIL 11th, 1908 AND ARTICLE I OF THE TREATY SIGNED AT WASHINGTON FEB.24th 1925 REFER TO REPORT OF INTERNATIONAL BOUNDARY COMMISSION 1931

THE INFORMATION THAT APPEARS ON THIS MAP HAS BEEN COMPILED FROM VARIOUS SOURCES, AND ACCURACY IS NOT GUARANTEED. THOSE WISHING TO STAKE MINING CLAIMS SHOULD CONSULT WITH THE MINING RECORDER, MINISTRY OF NORTHERN DEVELOPMENT AND MINES, FOR ADDITIONAL INFORMATION ON THE STATUS OF THE LANDS SHOWN HEREON.

NO STAKING ALLOWED IN QUETICO PROVINCIAL PARK

LEGEND

HIGHWAY AND ROUTE No.
OTHER ROADS
TRAILS
SURVEYED LINES:
TOWNSHIPS, BASE LINES, ETC.
LOTS, MINING CLAIMS, PARCELS, ETC.
UNSURVEYED LINES:
LOT LINES
PARCEL BOUNDARY
MINING CLAIMS ETC.
RAILWAY AND RIGHT OF WAY
UTILITY LINES
NON-PERENNIAL STREAM
FLOODING OR FLOODING RIGHTS
SUBDIVISION OR COMPOSITE PLAN
RESERVATIONS
ORIGINAL SHORELINE
MARSH OR MUSKEG
MINES
TRAVERSE MONUMENT
INT. BDRY. REFERENCE MONUMENT

DISPOSITION OF CROWN LANDS

TYPE OF DOCUMENT	SYMBOL
PATENT, SURFACE & MINING RIGHTS	
" , SURFACE RIGHTS ONLY	
" , MINING RIGHTS ONLY	
LEASE, SURFACE & MINING RIGHTS	
" , SURFACE RIGHTS ONLY	
" , MINING RIGHTS ONLY	
LICENCE OF OCCUPATION	
ORDER-IN-COUNCIL	OC
RESERVATION	
CANCELLED	
SAND & GRAVEL	

LAND USE PERMITS FOR COMMERCIAL, TOURISM, OUTPOST CAMPS

NOTE: MINING RIGHTS IN PARCELS PATENTED PRIOR TO MAY 6, 1913, VESTED IN ORIGINAL PATENTEE BY THE PUBLIC LANDS ACT, R.S.O. 1970, CHAP. 380, SEC. 63, SUBSEC 1.

SCALE: 1 INCH = 40 CHAINS

FEET 0 1000 2000 4000 6000 8000

METRES 0 200 1000 (1 KM) 2000 (2 KM)

AREA

CYPRESS LAKE

Quetico Provincial Park

M.N.R. ADMINISTRATIVE DISTRICT

ATIKOKAN

MINING DIVISION

THUNDER BAY

LAND TITLES / REGISTRY DIVISION

RAINY RIVER

Ministry of Natural Resources — Land Management Branch

Ontario

APRIL 19, 1982

Date DEC. 16/1981

Number G-521

2379

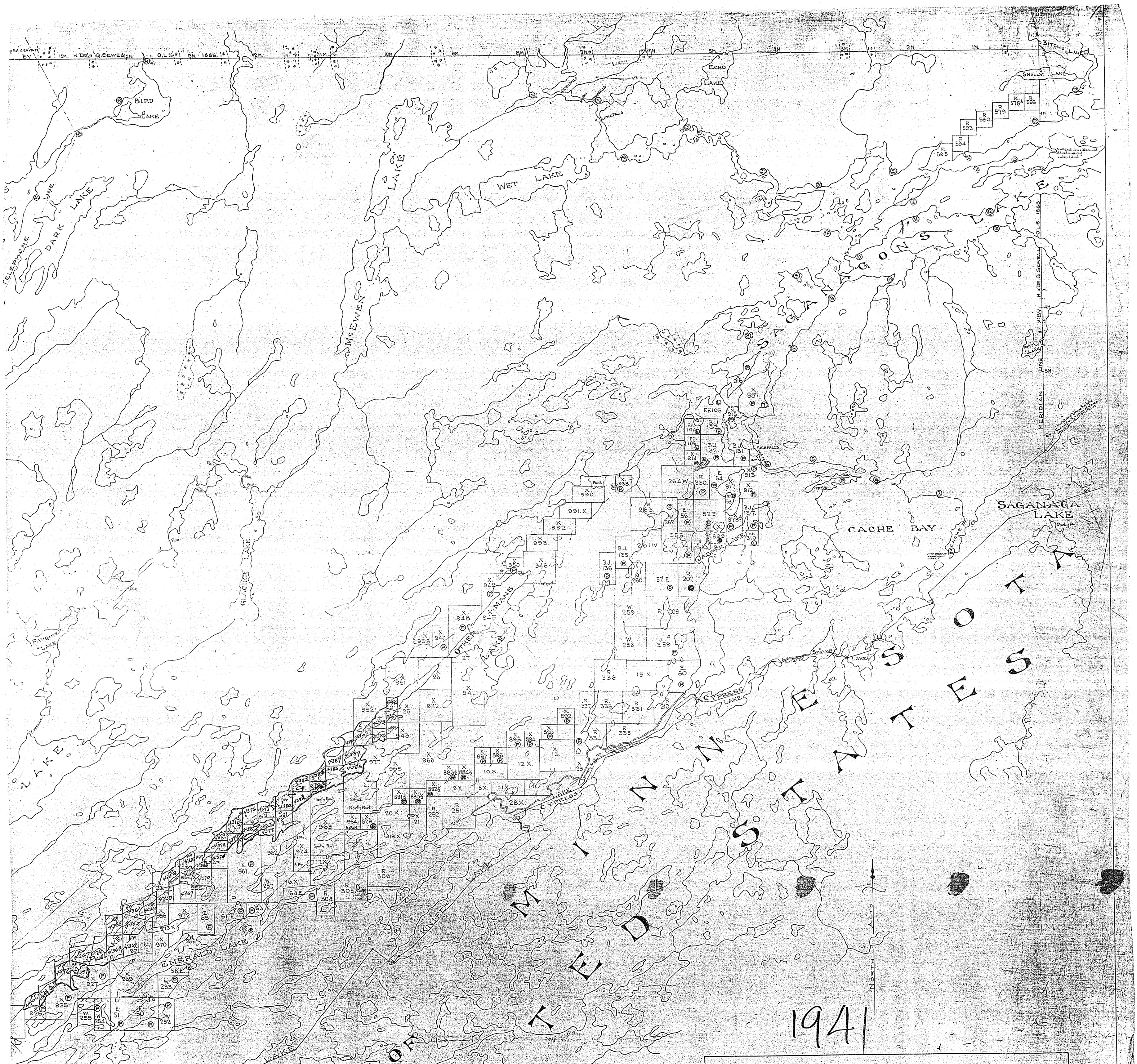
BIRD LAKE
TELEPHONE LINE
DARK LAKE
McEWEN LAKE
WET LAKE
ECHO LAKE
BITCHU LAKE
SMALLY LAKE
O.L.S. 1888
H. DE Q. SEWELL
MERIDIAN LINE
SAGANAGA LAKE
CACHE BAY
HIGH FALLS
JASPER LAKE
GLACIER LAKE
OTHER LAKE
KNIFE LAKE
EMERALD LAKE
CYPRESS LAKE
MINNESOTA
UNITED STATES
NORTH
1941
HUNTERS ISLAND

2379

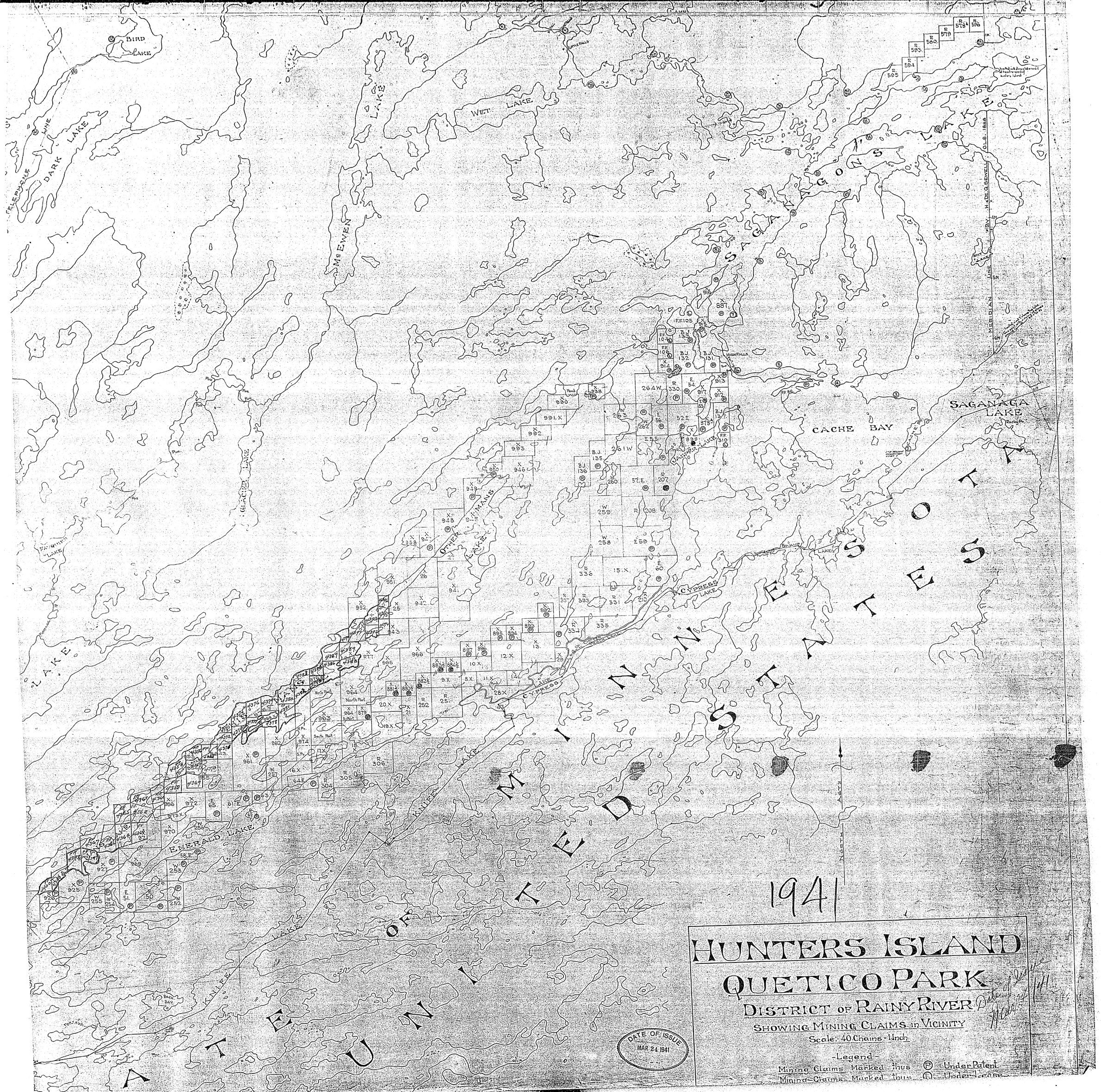

BIRD LAKE
DARK LAKE
TELEPHONE LINE
McEWEN LAKE
WET LAKE
SAGANAGONS LAKE
SAGANAGA LAKE
CACHE BAY
GLACIER LAKE
OTHER LAKE
CYPRESS LAKE
KNIFE LAKE
EMERALD LAKE
MERIDIAN LINE
NORTH ASTY
UNITED STATES
MINNESOTA
1941
HUNTERS ISLAND
QUETICO PARK
DISTRICT OF RAINY RIVER
SHOWING MINING CLAIMS in VICINITY
Scale: 40 Chains = 1 Inch
-Legend-
Mining Claims Marked thus (P) Under Patent
Mining Claims Marked thus (L) Under Lease
DATE OF ISSUE
MAR 24 1941

2379

HUNTERS ISLAND

1942

2379

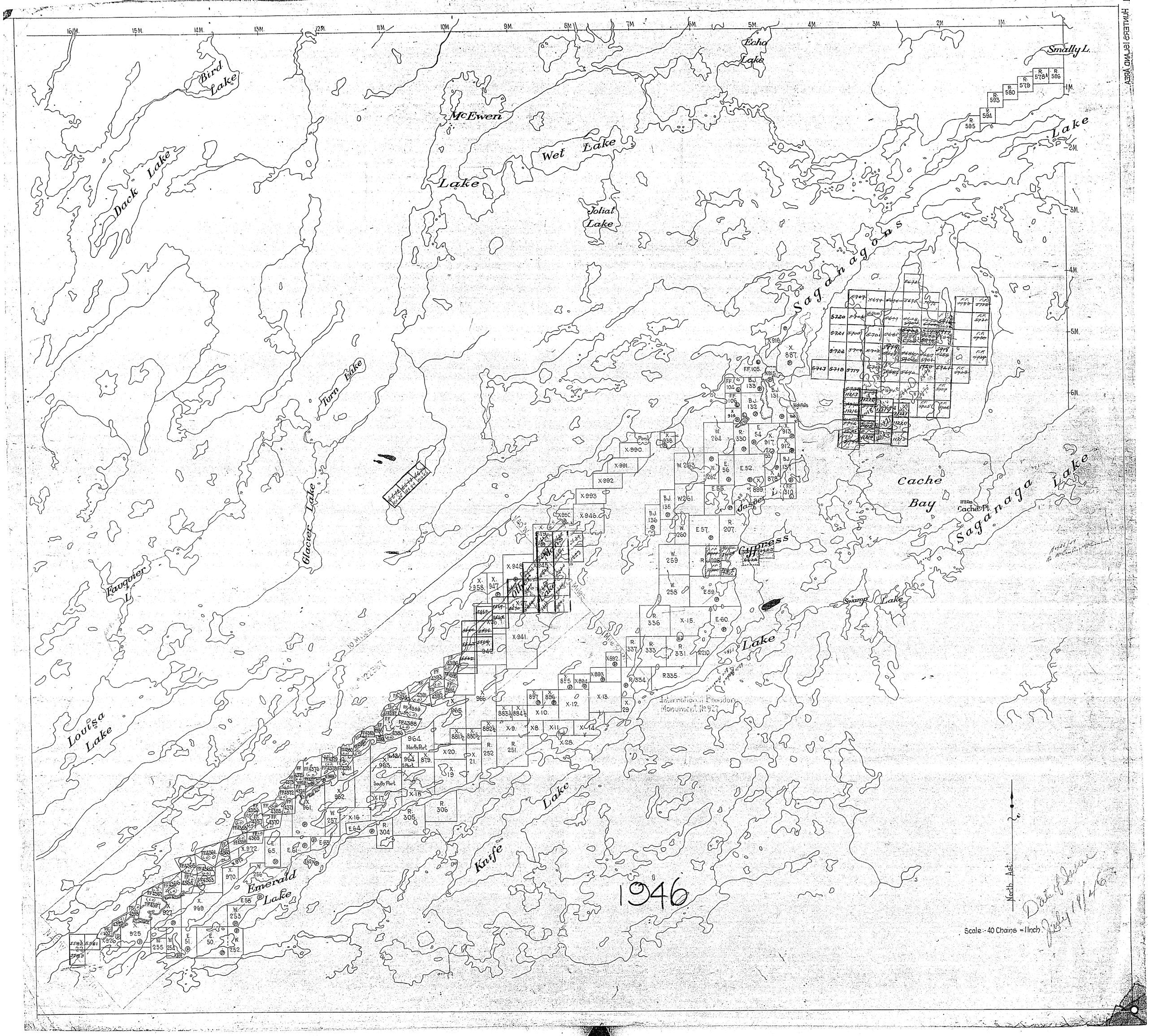

Bird Lake
Dack Lake
McEwen Lake
Wet Lake
Joliat Lake
Echo Lake
Smally L.
Lake
Saganagons
Turn Lake
Glacier Lake
Fauquier L.
Louisa Lake
Cache Bay
Saganaga Lake
Cypress
Jasper L.
Swamp Lake
Lake
Knife Lake
Emerald Lake
Other Lake
Highfalls
Pond
North Part
South Part
International Boundary Monument No 927
1946
North Ast.
Scale:- 40 Chains = 1 Inch

2379

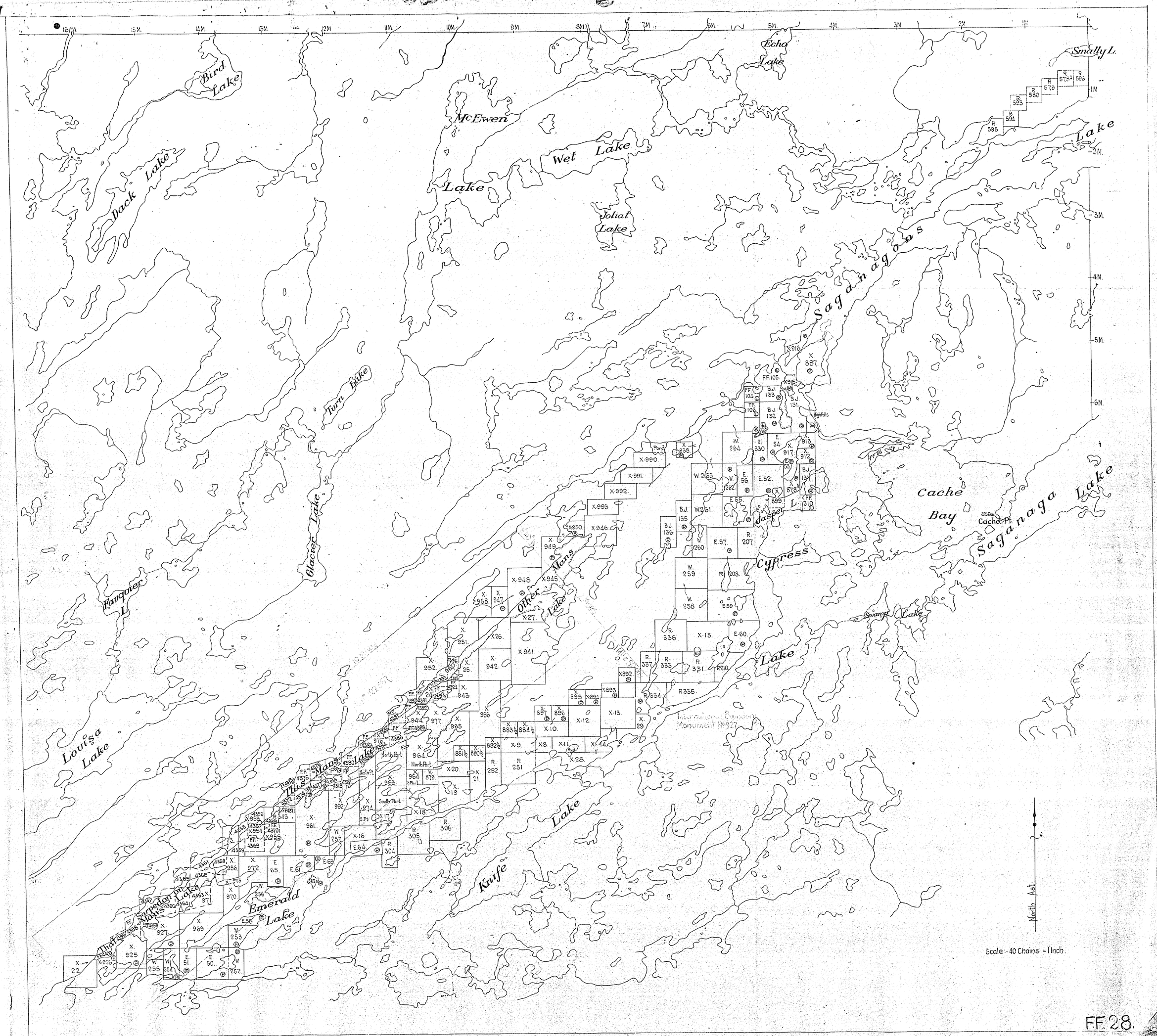

Bird Lake
Dack Lake
McEwen Lake
Wet Lake
Joliat Lake
Echo Lake
Smally L.
Lake
Saganagons
Turn Lake
Glacier Lake
Favquier L.
Louisa Lake
Other Mans Lake
This Mans Lake
Sarpedon or Mans Lake
Emerald Lake
Knife Lake
Cache Bay
Saganaga Lake
Cypress Lake
Swamp Lake
Jasper L.
Cache Pt.
North Ast.
Scale:- 40 Chains = 1 Inch.

FF. 28.

2379

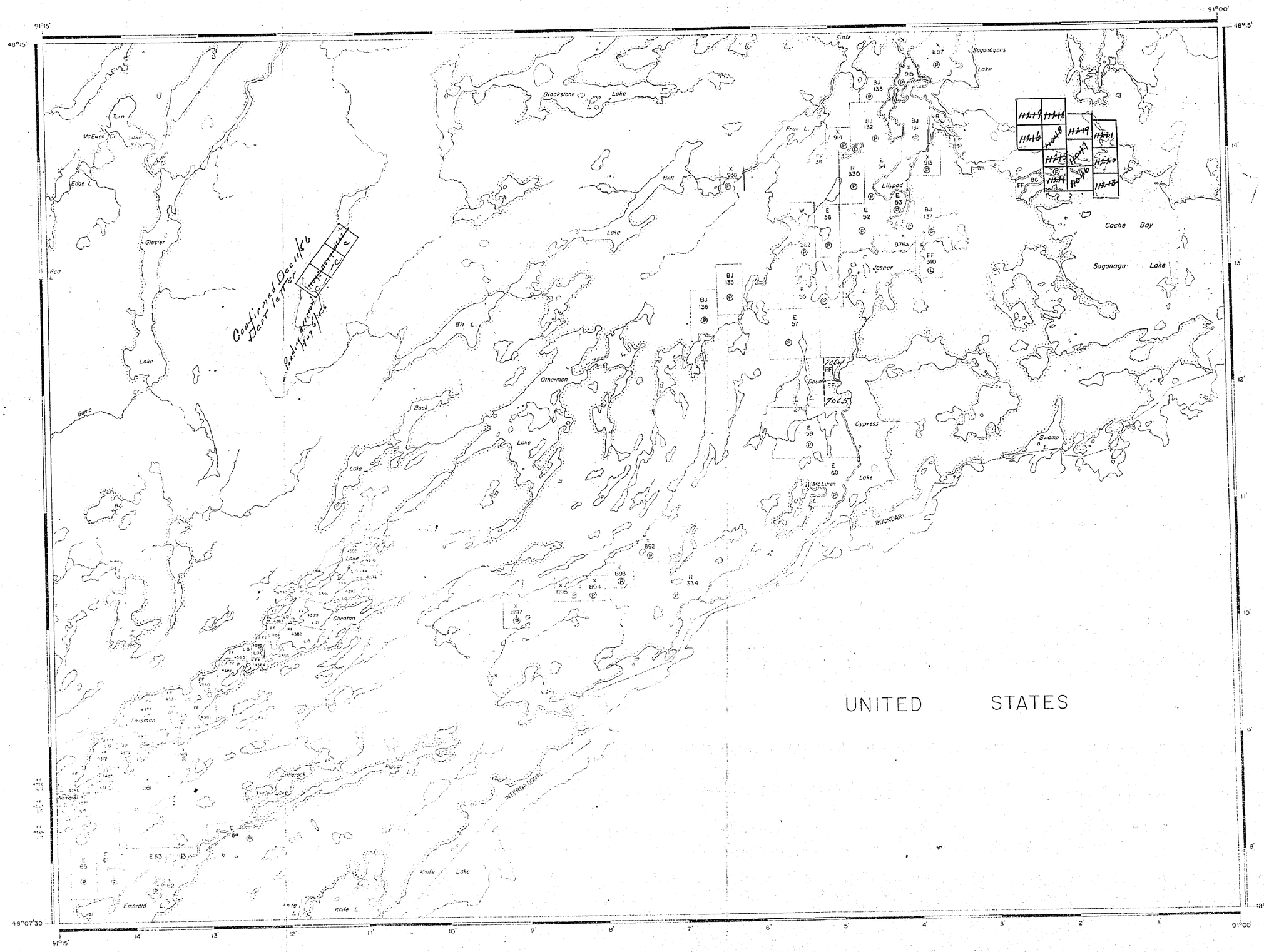

AREA OF

CYPRESS LAKE
QUETICO PROVINCIAL PARK

DISTRICT OF
RAINY RIVER

FORT FRANCES
MINING DIVISION

SCALE: 1-INCH - 40 CHAINS

LEGEND

PATENTED LAND	(P)
CROWN LAND SALE	C.S.
LEASES	(L)
LOCATED LAND	Loc.
LICENSE OF OCCUPATION	L.O.
MINING RIGHTS ONLY	M.R.O.
SURFACE RIGHTS ONLY	S.R.O.
ROADS	
IMPROVED ROADS	
KING'S HIGHWAYS	
RAILWAYS	
POWER LINES	
MARSH OR MUSKEG	
MINES	

NOTES

400' Reserve to Dept. of Lands & Forests shown thus: .....

Lands in Quetico Provincial Park may be staked only under Ont. Regulation No 329 governing staking in Provincial Parks.

1956

PLAN NO. M-2379

DEPARTMENT OF MINES
— ONTARIO —

2379

AREA OF

CYPRESS LAKE
QUETICO PROVINCIAL PARK

DISTRICT OF
RAINY RIVER

THUNDER BAY
MINING DIVISION

SCALE: 1-INCH = 40 CHAINS

LEGEND

PATENTED LAND	(P)
CROWN LAND SALE	C.S.
LEASES	(L)
LOCATED LAND	Loc.
LICENSE OF OCCUPATION	L.O.
MINING RIGHTS ONLY	M.R.O.
SURFACE RIGHTS ONLY	S.R.O.
ROADS	
IMPROVED ROADS	
KING'S HIGHWAYS	
RAILWAYS	
POWER LINES	
MARSH OR MUSKEG	
MINES	

NOTES

400' Reserve to Dept. of Lands & Forests shown thus:

NO STAKING ALLOWED IN QUETICO PROVINCIAL PARK

February 17, 1977

1977

ATIKOKAN DISTRICT
NATIONAL TOPOGRAPHIC SERIES 5

PLAN NO. M. 237

ONTARIO
MINISTRY OF NATURAL RES
SURVEYS AND MAPPING BRA