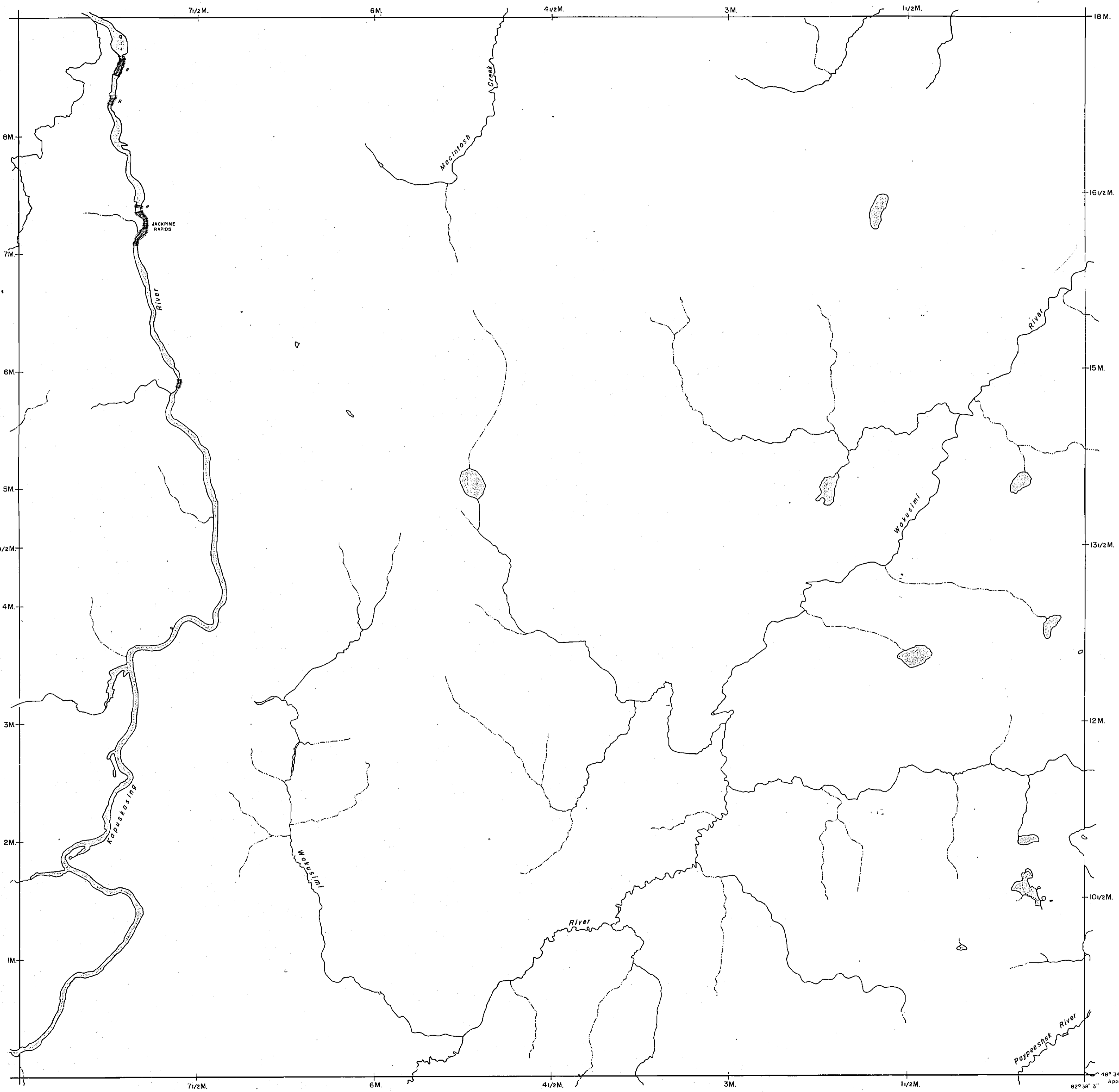


DATE OF ISSUE
AUG 20 1975

RECEIVED
AUG 26 1975
AM 7 18 19 10 11 12 1 12 1 3 1 4 1 5 1 6 PM



AMUNDSEN TP. M-1746

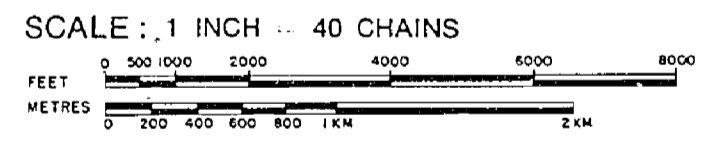
WADSWORTH TP. M-1174

LEGEND

- HIGHWAY AND ROUTE No.
- OTHER ROADS
- TRAILS
- SURVEYED LINES:
 - TOWNSHIPS, BASE LINES, ETC.
 - LOTS, MINING CLAIMS, PARCELS, ETC.
- UNSURVEYED LINES:
 - LOT LINES
 - PARCEL BOUNDARY
 - MINING CLAIMS ETC.
- RAILWAY AND RIGHT OF WAY
- UTILITY LINES
- NON-PERENNIAL STREAM
- FLOODING OR FLOODING RIGHTS
- SUBDIVISION
- ORIGINAL SHORELINE
- MARSH OR MUSKEG
- MINES

DISPOSITION OF CROWN LANDS

- | TYPE OF DOCUMENT | SYMBOL |
|---------------------------------|--------|
| PATENT, SURFACE & MINING RIGHTS | |
| " SURFACE & MINING RIGHTS | |
| " MINING RIGHTS ONLY | |
| LEASE, SURFACE & MINING RIGHTS | |
| " SURFACE & MINING RIGHTS | |
| " MINING RIGHTS ONLY | |
| LICENCE OF OCCUPATION | |
| CROWN LAND SALE | C.S. |
| ORDER-IN-COUNCIL | OC |
| RESERVATION | |
| CANCELLED | |
| SAND & GRAVEL | |



ACRES	HECTARES
40	16

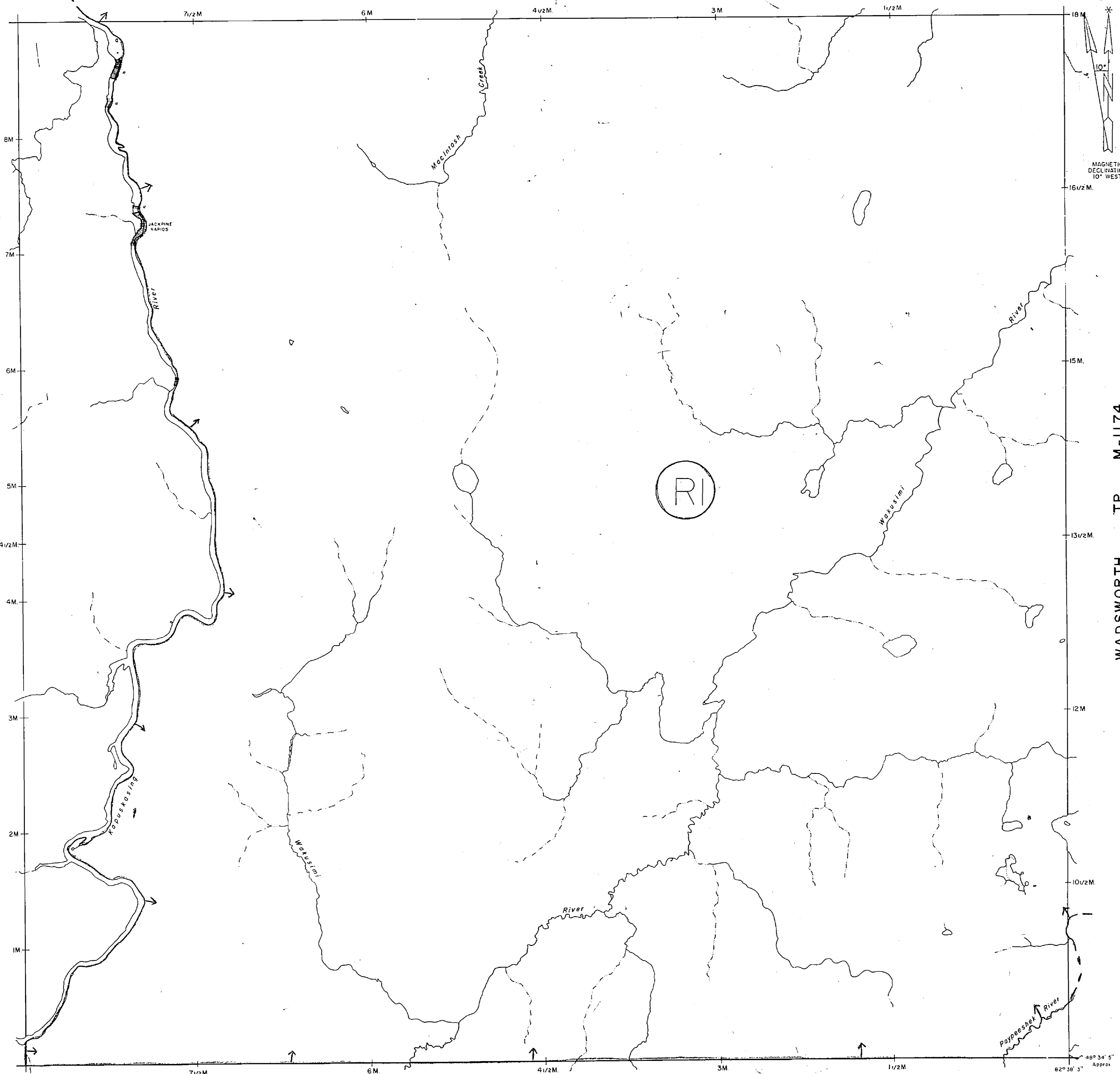
TOWNSHIP
DAVIN

DISTRICT
ALGOMA

MINING DIVISION
PORCUPINE

Ministry of Natural Resources
Ontario Surveys and Mapping Branch

Date JUNE, 9, 75 Plan No. M-3381
National Topographical Series



AMUNDSEN TP. M-1746

WADSWORTH TP. M-1174

LOUGHEED TP. M-996

DATE OF ISSUE

JAN 16 1998

PROVINCIAL RECORDING
OFFICE - SUDBURY

THE INFORMATION THAT APPEARS ON THIS MAP HAS BEEN COMPILED FROM VARIOUS SOURCES, AND ACCURACY IS NOT GUARANTEED. THOSE WISHING TO STAKE MINING CLAIMS SHOULD CONSULT WITH THE MINING RECORDER, MINISTRY OF NORTHERN DEVELOPMENT AND MINES, FOR ADDITIONAL INFORMATION ON THE STATUS OF THE LANDS SHOWN HEREON.

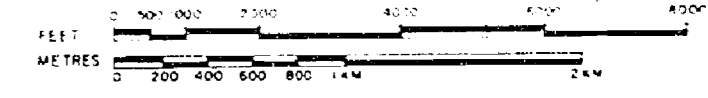
LEGEND

HIGHWAY AND ROUTE No.	
OTHER ROADS	
TRAILS	
SURVEYED LINES: TOWNSHIPS, BASE LINES ETC	
LOTS, MINING CLAIMS PARCELS, ETC	
UNSURVEYED LINES: LOT LINES	
PARCEL BOUNDARY	
MINING CLAIMS ETC	
RAILWAY AND RIGHT OF WAY	
UTILITY LINES	
NON-PERENNIAL STREAM	
FLOODING OR FLOODING RIGHTS	
SUBDIVISION	
ORIGINAL SHORELINE	
MARSH OR MUSKEG	
MINES	

DISPOSITION OF CROWN LANDS

TYPE OF DOCUMENT	SYMBOL
PATENT, SURFACE & MINING RIGHTS	
SURFACE RIGHTS ONLY	
MINING RIGHTS ONLY	
LEASE, SURFACE & MINING RIGHTS	
SURFACE RIGHTS ONLY	
MINING RIGHTS ONLY	
LICENCE OF OCCUPATION	
CROWN LAND SALE	CS
ORDER-IN-COUNCIL	OC
RESERVATION	
CANCELLED	
SAND & GRAVEL	

SCALE : 1 INCH = 40 CHAINS



ACRES	HECTARES
40	16

TOWNSHIP

DAVIN

DISTRICT

ALGOMA

MINING DIVISION

PORCUPINE



Ministry of Natural Resources

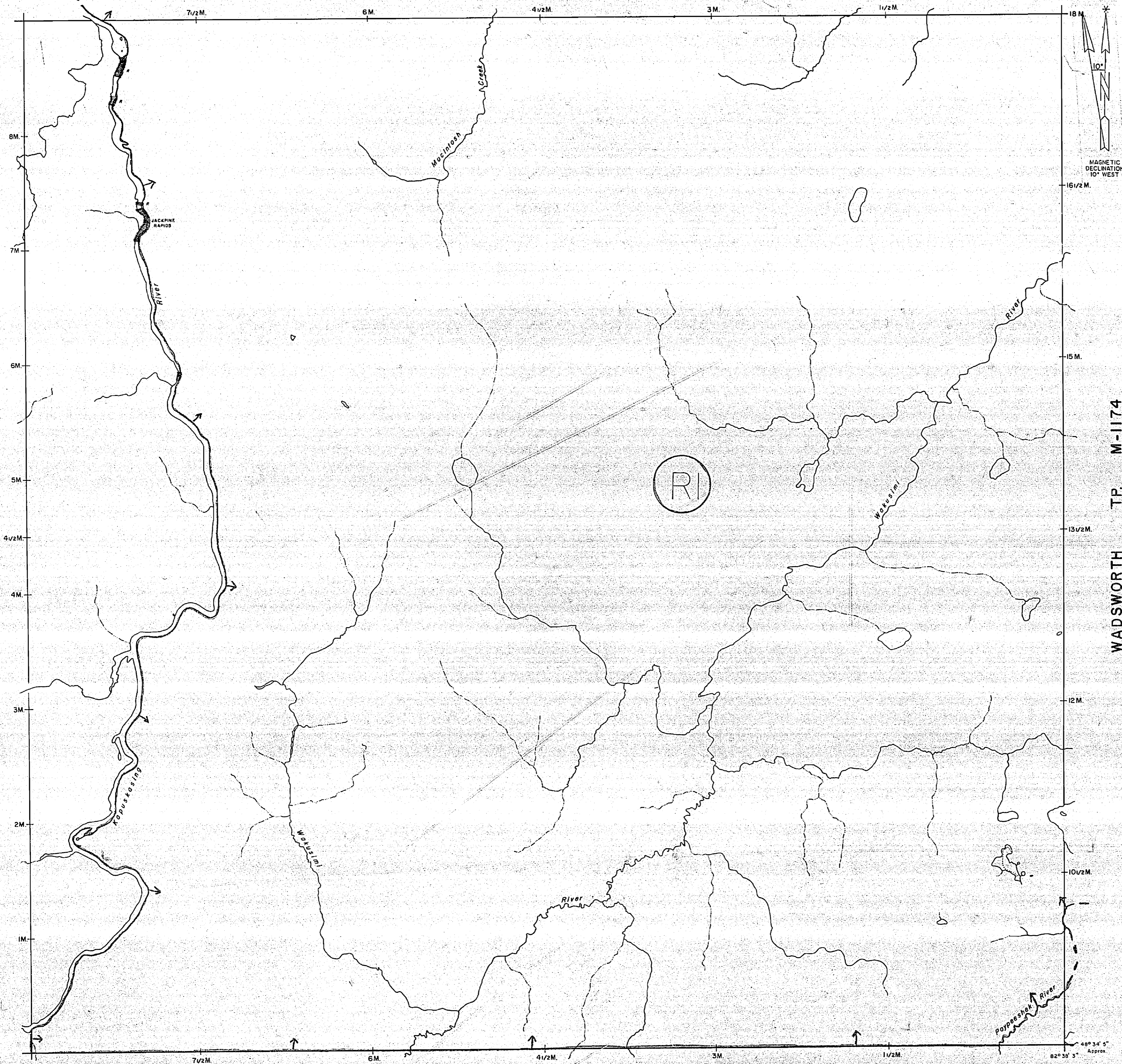
Ontario Surveys and Mapping Branch

Date JUNE, 9, 75

Plan No.

National Topographical Series

G-1103

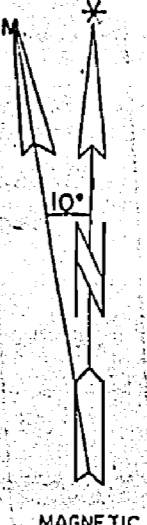


AMUNDSEN TP. M-1746

WADSWORTH TP. M-1174

LOUGHEED TP. M-996

THE INFORMATION THAT APPEARS ON THIS MAP HAS BEEN COMPILED FROM VARIOUS SOURCES, AND ACCURACY IS NOT GUARANTEED. THOSE WISHING TO STAKE MINING CLAIMS SHOULD CONSULT WITH THE MINING RECORDER, MINISTRY OF NORTHERN DEVELOPMENT AND MINES, FOR ADDITIONAL INFORMATION ON THE STATUS OF THE LANDS SHOWN HEREON.

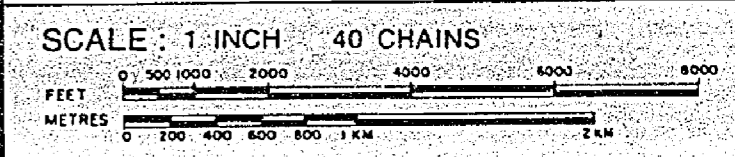


LEGEND

HIGHWAY AND ROUTE No.	
OTHER ROADS	
TRAILS	
SURVEYED LINES:	
TOWNSHIPS, BASE LINES, ETC.	
LOTS, MINING CLAIMS, PARCELS, ETC.	
UNSURVEYED LINES:	
LOT LINES	
PARCEL BOUNDARY	
MINING CLAIMS ETC.	
RAILWAY AND RIGHT OF WAY	
UTILITY LINES	
NON-PERENNIAL STREAM	
FLOODING OR FLOODING RIGHTS	
SUBDIVISION	
ORIGINAL SHORELINE	
MARSH OR MUSKEG	
MINES	

DISPOSITION OF CROWN LANDS

TYPE OF DOCUMENT	SYMBOL
PATENT, SURFACE & MINING RIGHTS	
" SURFACE RIGHTS ONLY	
" MINING RIGHTS ONLY	
LEASE, SURFACE & MINING RIGHTS	
" SURFACE RIGHTS ONLY	
" MINING RIGHTS ONLY	
LICENCE OF OCCUPATION	
CROWN LAND SALE	
ORDER-IN-COUNCIL	
RESERVATION	
CANCELLED	
SAND & GRAVEL	



ACRES	HECTARES
40	16

TOWNSHIP
DAVIN

DISTRICT
ALGOMA

MINING DIVISION
PORCUPINE

Received May 2/80
Ministry of Natural Resources

Ontario Surveys and Mapping Branch

Date JUNE, 9, 75 Plan No. G-1103
National Topographical Series

48° 34' 5" Approx.
82° 38' 3"