748

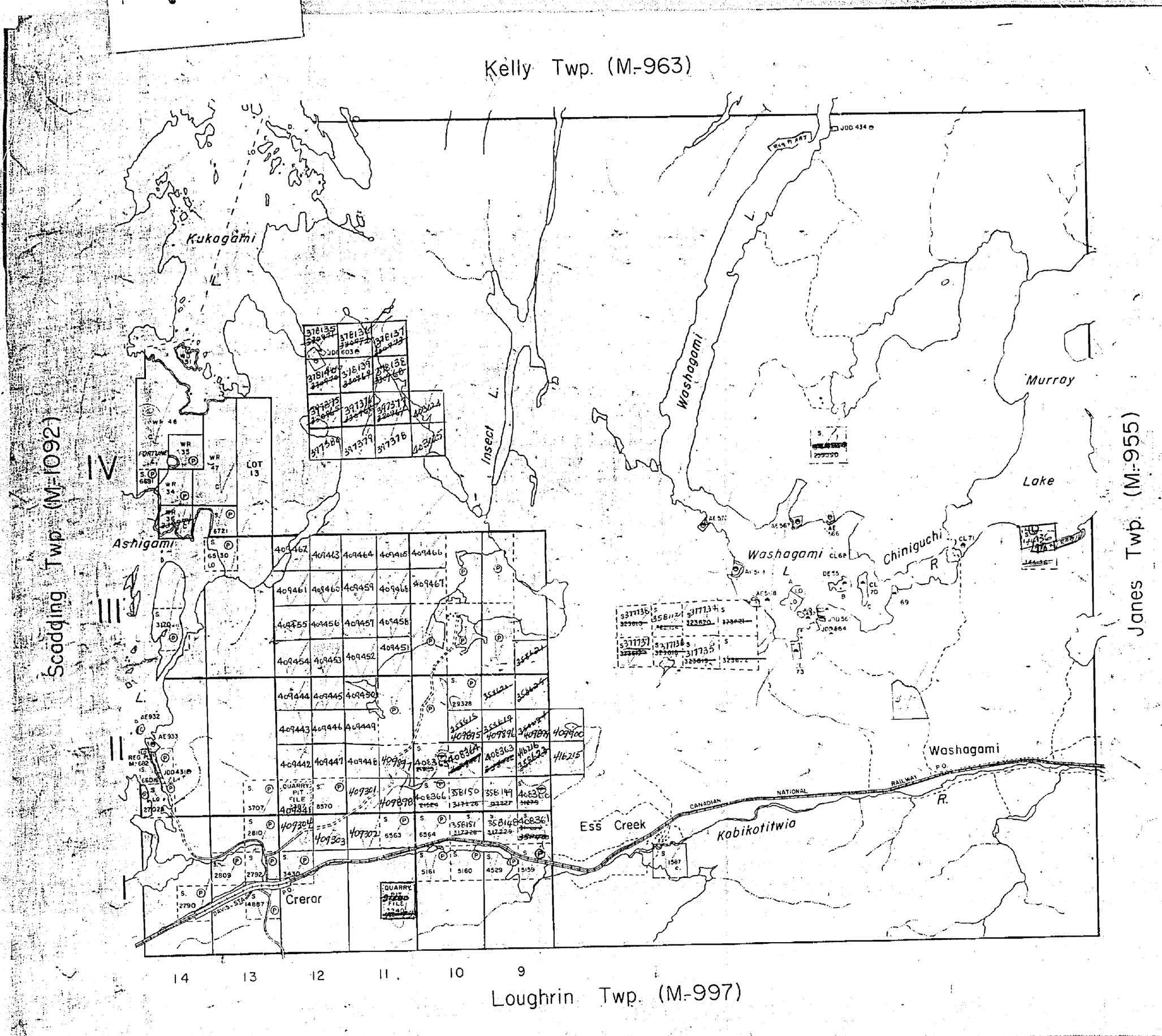

THE TOWNSHIP OF

DAVIS

DISTRICT OF SUDBURY

SUDBURY MINING DIVISION

SCALE: 1-INCH 40 CHAINS

LEGEND

PATENTED LAND	Ⓟ
CROWN LAND SALE	C.S
LEASES	Ⓛ
LOCATED LAND	Loc.
LICENSE OF OCCUPATION	L.O.
MINING RIGHTS ONLY	M.R.O.
SURFACE RIGHTS ONLY	S.R.O.
ROADS	
IMPROVED ROADS	
KING'S HIGHWAYS	
RAILWAYS	
POWER LINES	
MARSH OR MUSKEG	
MINES	
CANCELLED	C.

NOTES

400' Surface Rights Reservation around all Lakes and Rivers.

Parcels indicated thus:

● Patented for Mining & Surface Rights

● " " Surface Rights Only.

This Township has been Partially Annulled. Dec. 29, 1953

DAVIS

PLAN NO. M.748

ONTARIO DEPARTMENT OF MINES AND NORTHERN AFFAIRS

Kelly Twp. (M-963)

Scadding Twp. (M-1092)

Janes Twp. (M-955)

Loughrin Twp. (M-997)

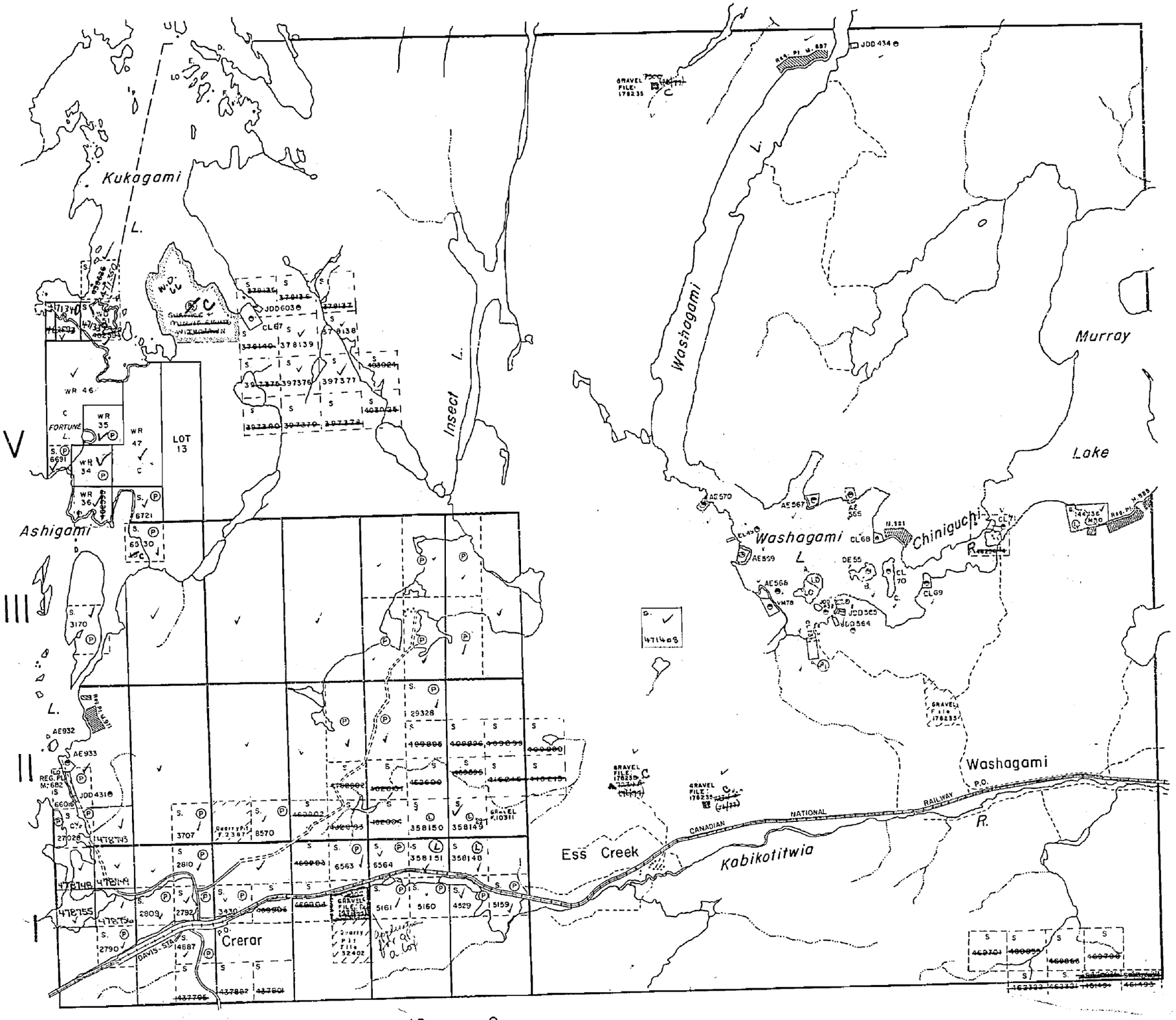

THE TOWNSHIP
OF

DAVIS

DISTRICT OF
SUDBURY

SUDBURY
MINING DIVISION

SCALE: 1-INCH 40 CHAINS

LEGEND

PATENTED LAND	● or Ⓟ
CROWN LAND SALE	C.S.
LEASES	Ⓛ
LOCATED LAND	Loc.
LICENSE OF OCCUPATION	L.O.
MINING RIGHTS ONLY	M.R.O.
SURFACE RIGHTS ONLY	S.R.O.
ROADS	
IMPROVED ROADS	
KING'S HIGHWAYS	
RAILWAYS	
POWER LINES	
MARSH OR MUSKEG	
MINES	
CANCELLED	C.
PATENTED S.R.O.	⊖

NOTES

400' Surface Rights Reservation along the shores of all lakes and rivers.

Subdivision of this township in Lots and Conc. was partially annulled Dec. 29, 1953.

Areas withdrawn from staking under Section 43 of the Mining Act (R.S.O. 1970).

	Order No.	File	Date	Disposition
(R)	W 14/75	46248 v 2	30 Feb '75	S.R. and M.R.
(R2)	W. 41/76	1742	14/7/76	S.R. & M.R.

DATE OF ISSUE FEB 24 1977

DAVIS

PLAN NO. M. 748

ONTARIO
MINISTRY OF NATURAL RESOURCES
SURVEYS AND MAPPING BRANCH

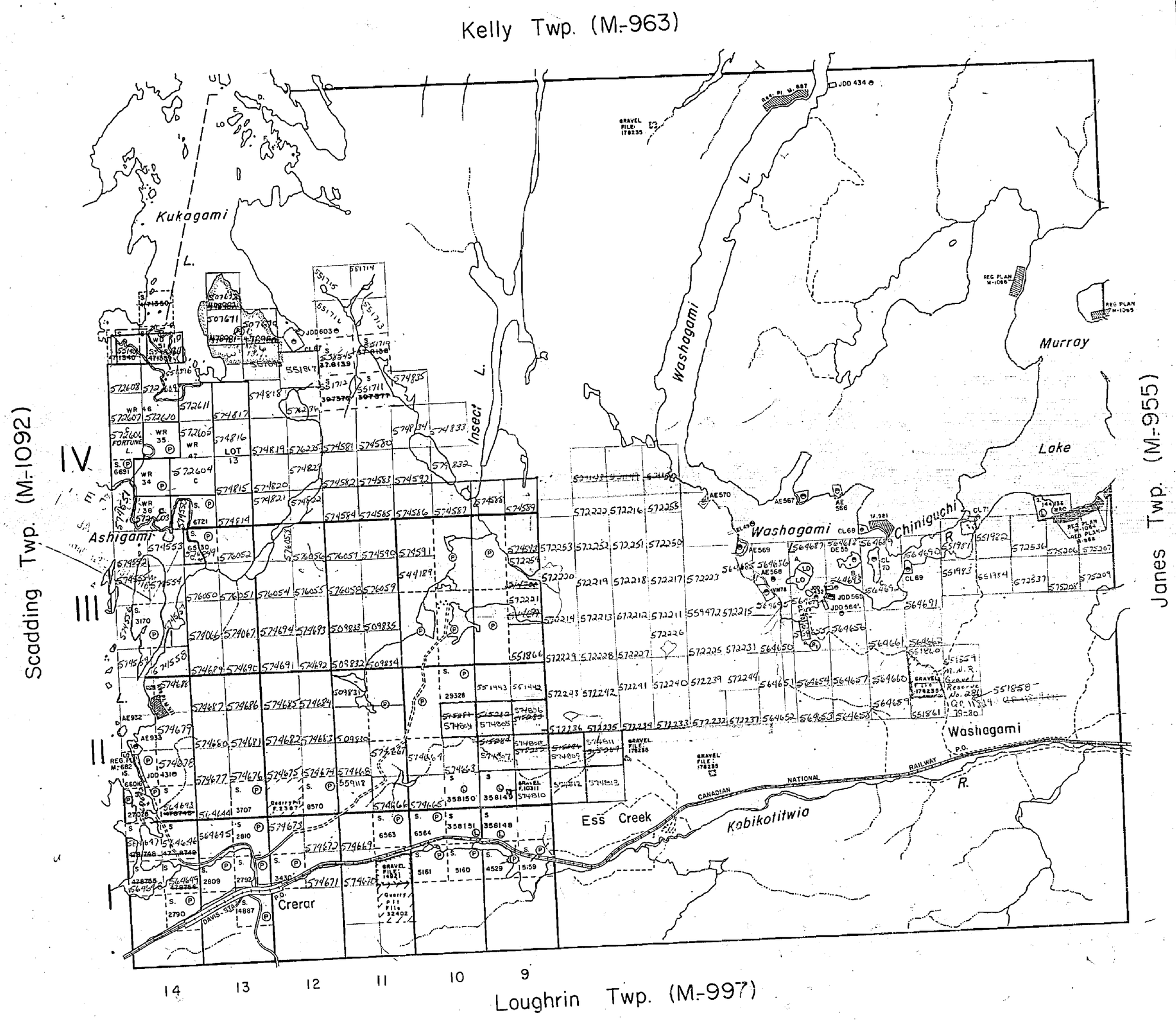

THE TOWNSHIP
OF

DAVIS

DISTRICT OF
SUDBURY

SUDBURY
MINING DIVISION

SCALE: 1-INCH 40 CHAINS

LEGEND

PATENTED LAND	● or Ⓟ
CROWN LAND SALE	C.S.
LEASES	Ⓛ
LOCATED LAND	Loc.
LICENSE OF OCCUPATION	L.O.
MINING RIGHTS ONLY	M.R.O.
SURFACE RIGHTS ONLY	S.R.O.
ROADS	
IMPROVED ROADS	
KING'S HIGHWAYS	
RAILWAYS	
POWER LINES	
MARSH OR MUSKEG	
MINES	
CANCELLED	C.
PATENTED S.R.O.	

NOTES

400' Surface Rights Reservation along the shores of all lakes and rivers.

Subdivision of this township in Lots and Conc. was partially annulled Dec. 29, 1953.

Areas withdrawn from staking under Section 43 of the Mining Act (R.S.O. 1970).

Order No.	File	Date	Disposition
W.4/75	46248 v.2	20 Feb '75	S.R. and M.R.
~~W.4/76~~	~~1742~~	~~14/7/76~~	~~S.R. & M.R.~~

DATE OF ISSUE
JUN 8 1978

DAVIS

PLAN NO. M.748

ONTARIO
MINISTRY OF NATURAL RESOURCES
SURVEYS AND MAPPING BRANCH

Kelly Twp. (M-963)

(M-1092)

Scadding Twp.

Janes Twp. (M-955)

Loughrin Twp. (M-997)

IV

III

II

I

14 13 12 11 10 9

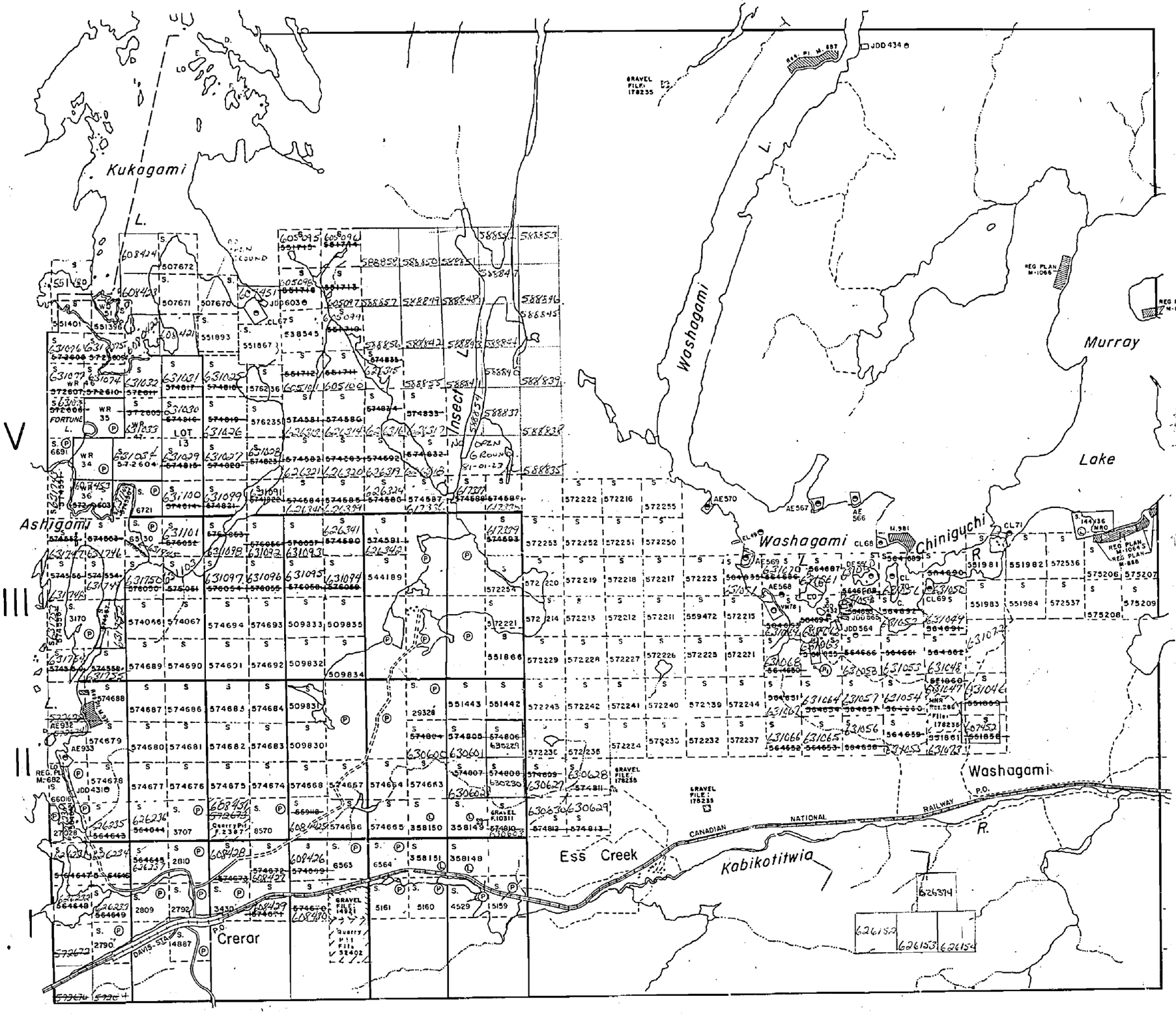

THE TOWNSHIP
OF

DAVIS

DISTRICT OF
SUDBURY

SUDBURY
MINING DIVISION

SCALE: 1-INCH 40 CHAINS

LEGEND

PATENTED LAND	● or Ⓟ
CROWN LAND SALE	C.S.
LEASES	Ⓛ
LOCATED LAND	Loc.
LICENSE OF OCCUPATION	L.O.
MINING RIGHTS ONLY	M.R.O.
SURFACE RIGHTS ONLY	S.R.O.
ROADS	
IMPROVED ROADS	
KING'S HIGHWAYS	
RAILWAYS	
POWER LINES	
MARSH OR MUSKEG	
MINES	
CANCELLED	C.
PATENTED S.R.O.	◓

NOTES

400' Surface Rights Reservation along the shores of all lakes and rivers.

Subdivision of this township in Lots and Conc. was partially annulled Dec. 29, 1953.

Areas withdrawn from staking under Section 43 of the Mining Act (R.S.O. 1970).

	Order No.	File	Date	Disposition
Ⓟ	W14/75	46248 v.2	20 Feb '75	S.R. and M.R.

DATE OF ISSUE
NOV 12 1980

DAVIS

PLAN NO. M.748

ONTARIO
MINISTRY OF NATURAL RESOURCES
SURVEYS AND MAPPING BRANCH

OFFICE USE ONLY

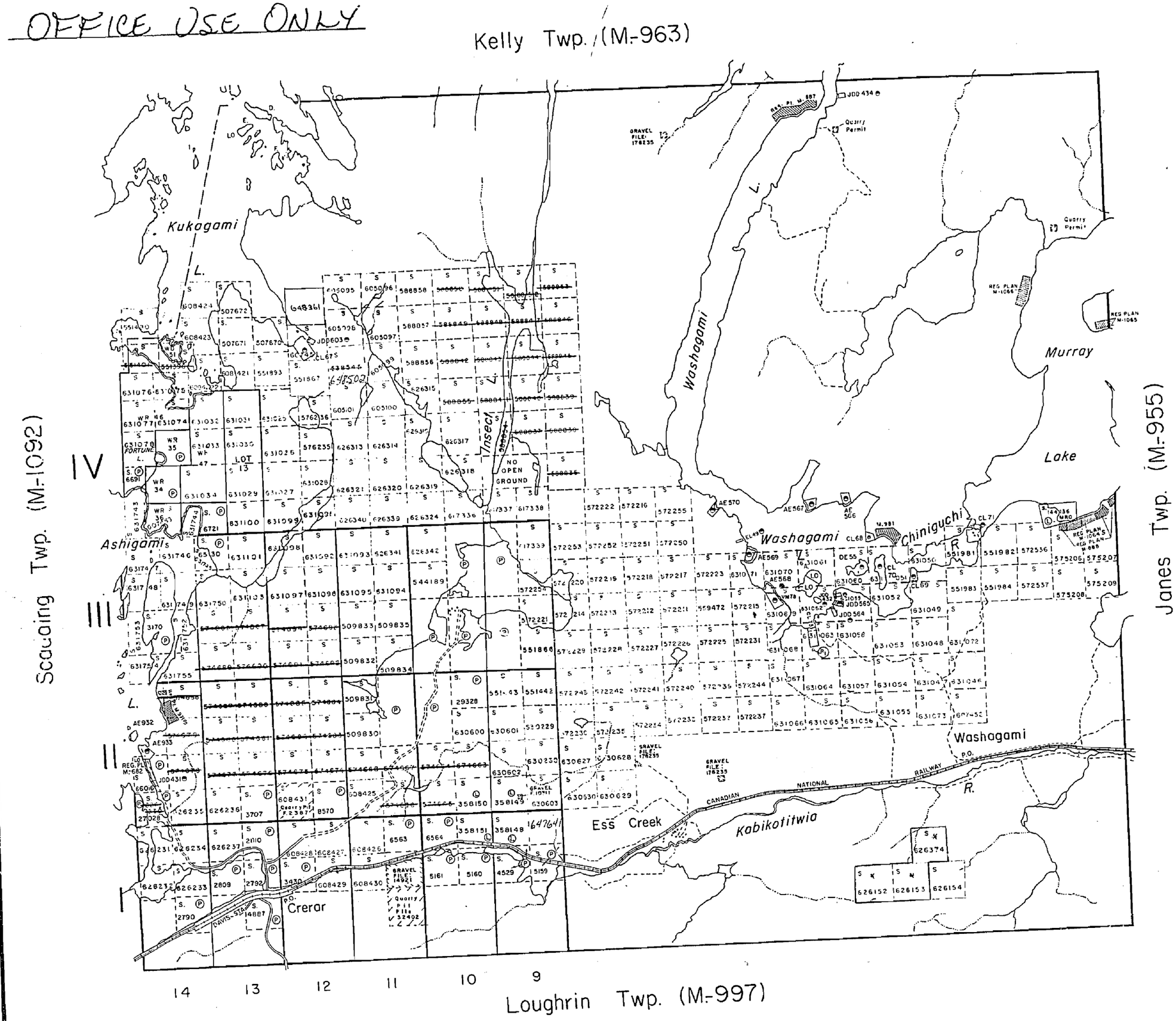

THE TOWNSHIP OF

DAVIS

DISTRICT OF SUDBURY

SUDBURY MINING DIVISION

SCALE: 1-INCH 40 CHAINS

LEGEND

PATENTED LAND	● or Ⓟ
CROWN LAND SALE	C.S.
LEASES	Ⓛ
LOCATED LAND	Loc.
LICENSE OF OCCUPATION	L.O.
MINING RIGHTS ONLY	M.R.O.
SURFACE RIGHTS ONLY	S.R.O.
ROADS	
IMPROVED ROADS	
KING'S HIGHWAYS	
RAILWAYS	
POWER LINES	
MARSH OR MUSKEG	
MINES	
CANCELLED	C.
PATENTED S.R.O.	

NOTES

400' Surface Rights Reservation along the shores of all lakes and rivers.

Subdivision of this township in Lots and Conc. was partially annulled Dec. 29, 1953.

Areas withdrawn from staking under Section 43 of the Mining Act (R.S.O. 1970).

Order No.	File	Date	Disposition
W14/75	46248v2	20 Feb '75	S.R. and M.R.

DATE OF ISSUE
JUL 27 1982
Ministry of Natural Resources
TORONTO

* Quarry Permit No. 17311 (Davis Land Roll)

DAVIS

PLAN NO. M.748

ONTARIO
MINISTRY OF NATURAL RESOURCES
SURVEYS AND MAPPING BRANCH

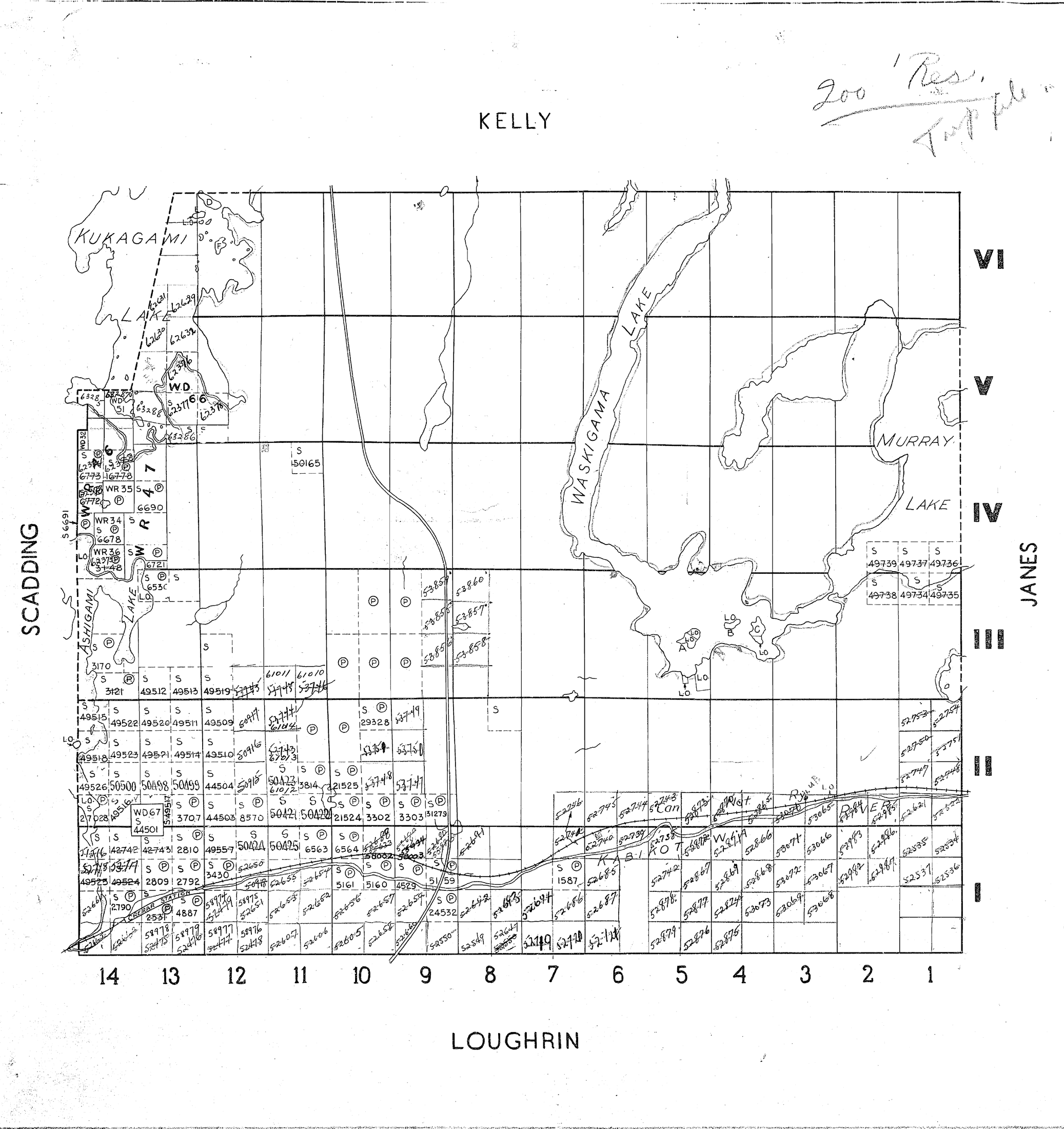

200' Res.

THE TOWNSHIP OF DAVIS

DISTRICT OF SUDBURY
SUDBURY MINING DIVISION

Scale: 1 Inch To 40 Chains

LEGEND

PATENTED LAND	Ⓟ
CROWN LAND SALE	Ⓢ
LICENSE OF OCCUPATION	LO
LOCATED LAND	Loc.
RAILWAYS	
ROADS	

NOTES

M748

DEPARTMENT OF MINES
—ONTARIO—

DAVIS

No L. R.

SUDBURY MINING DIVISION

Scale 40 Chains = 1 inch

KELLY

SCADDING

JAMES

LOUGHRIN

M748

DATE OF ISSUE
JUL 18 1941



THE TOWNSHIP OF

DAVIS

DISTRICT OF SUDBURY
SUDBURY MINING DIVISION

Scale: 1 Inch To 40 Chains

LEGEND

PATENTED LAND ..... Ⓟ
CROWN LAND SALE ..... Ⓢ
LICENSE OF OCCUPATION ..... LO.
LOCATED LAND ..... Loc.
RAILWAYS
ROADS

NOTES

400 Ft wide reservation by Dept. of Lands and Forests shown hereon thus

Mg. Cls. accepted as in unsubdivided Twps in area marked thus

Subdivision in good standing
E½ Lot 13 Con 4
Scott Feb 13/54

M748

DEPARTMENT OF MINE
—ONTARIO—

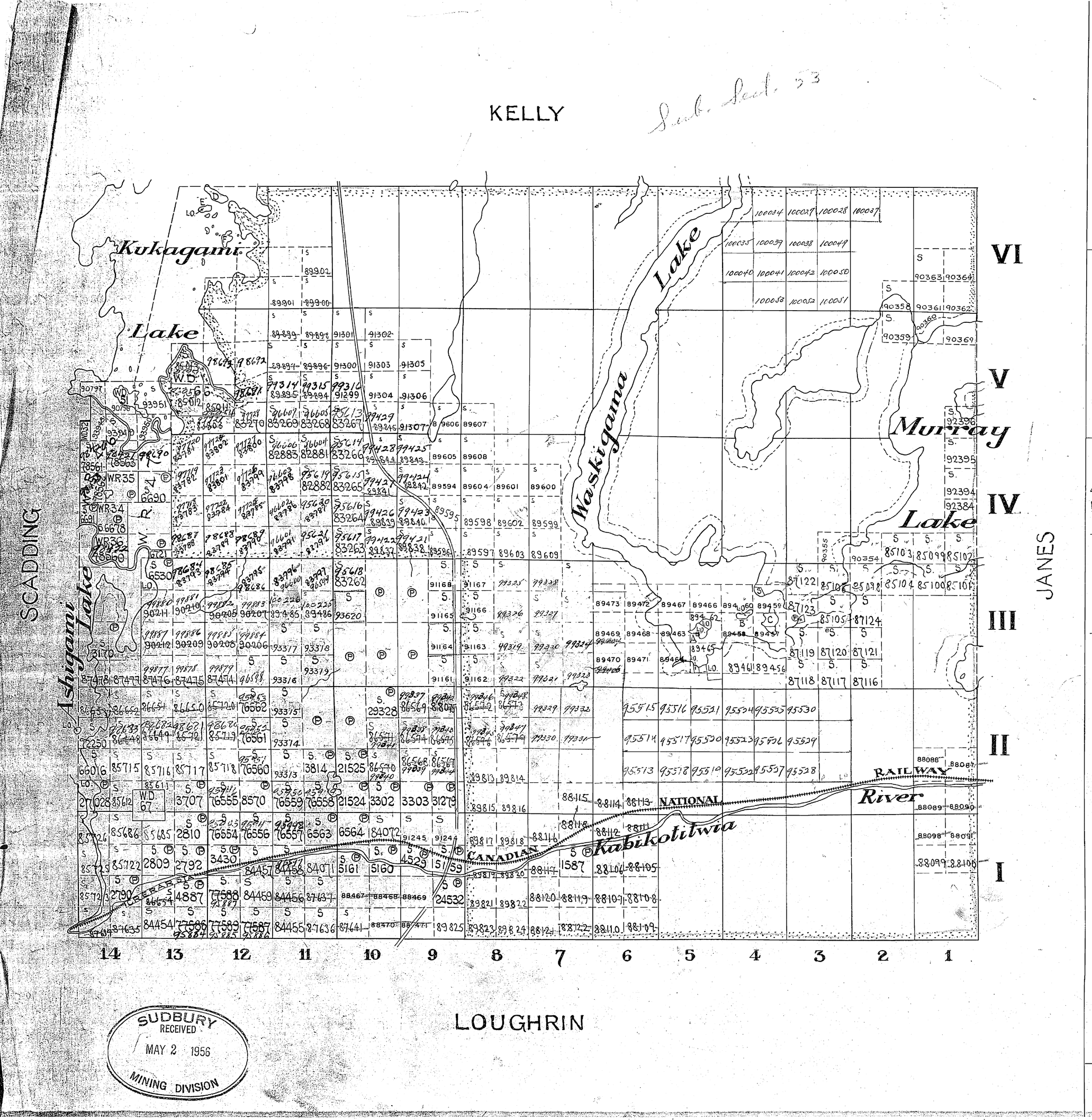

Sub. Sect. 53

THE TOWNSHIP OF DAVIS

DISTRICT OF SUDBURY
SUDBURY MINING DIVISION

Scale:-1 Inch To 40 Chains

LEGEND

PATENTED LAND ..... Ⓟ
CROWN LAND SALE ..... Ⓢ
LICENSE OF OCCUPATION ..... L.O.
LOCATED LAND ..... Loc.
RAILWAYS .....
ROADS .....

NOTES

400 Ft. wide reservation by Dept. of Lands and Forests shown hereon thus

Mg. Cls. accepted as in unsubdivided Twps. in area marked thus

SUDBURY
RECEIVED
MAY 2 1956
MINING DIVISION

M748

DEPARTMENT OF MINES
—ONTARIO—

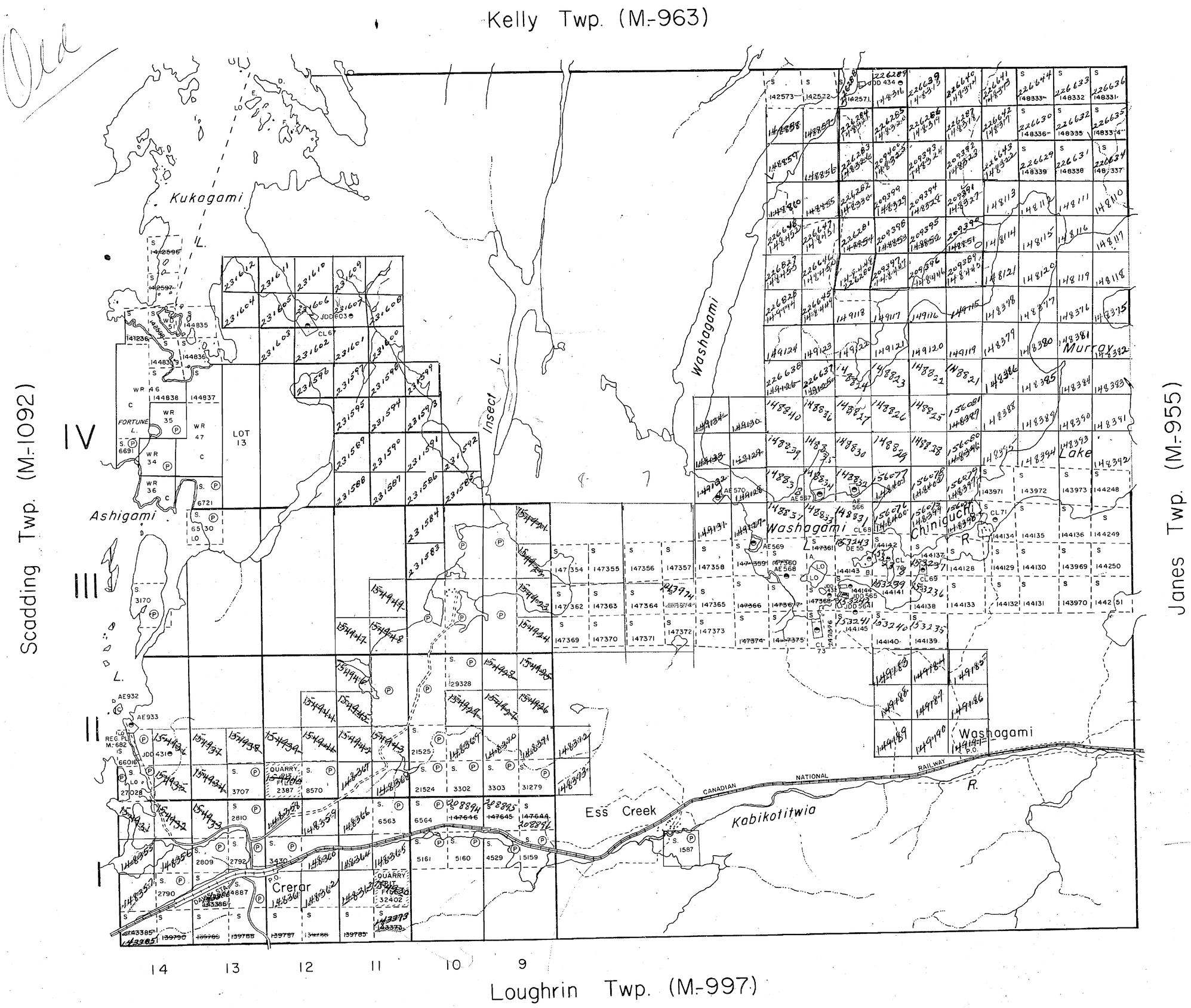

THE TOWNSHIP OF

DAVIS

DISTRICT OF SUDBURY

SUDBURY MINING DIVISION

SCALE: 1-INCH 40 CHAINS

LEGEND

PATENTED LAND	Ⓟ
CROWN LAND SALE	C.S
LEASES	Ⓛ
LOCATED LAND	Loc.
LICENSE OF OCCUPATION	L.O.
MINING RIGHTS ONLY	M.R.O.
SURFACE RIGHTS ONLY	S.R.O.
ROADS	
IMPROVED ROADS	
KING'S HIGHWAYS	
RAILWAYS	
POWER LINES	
MARSH OR MUSKEG	
MINES	
CANCELLED	C.

NOTES

400' Surface Rights Reservation around all Lakes and Rivers.

Parcels indicated thus:

- Patented for Mining & Surface Rights
- " " Surface Rights Only.

This Township has been Partially Annulled. Dec. 29, 1953.

July 30/68

PLAN NO. M.748

DEPARTMENT OF MINES

— ONTARIO —

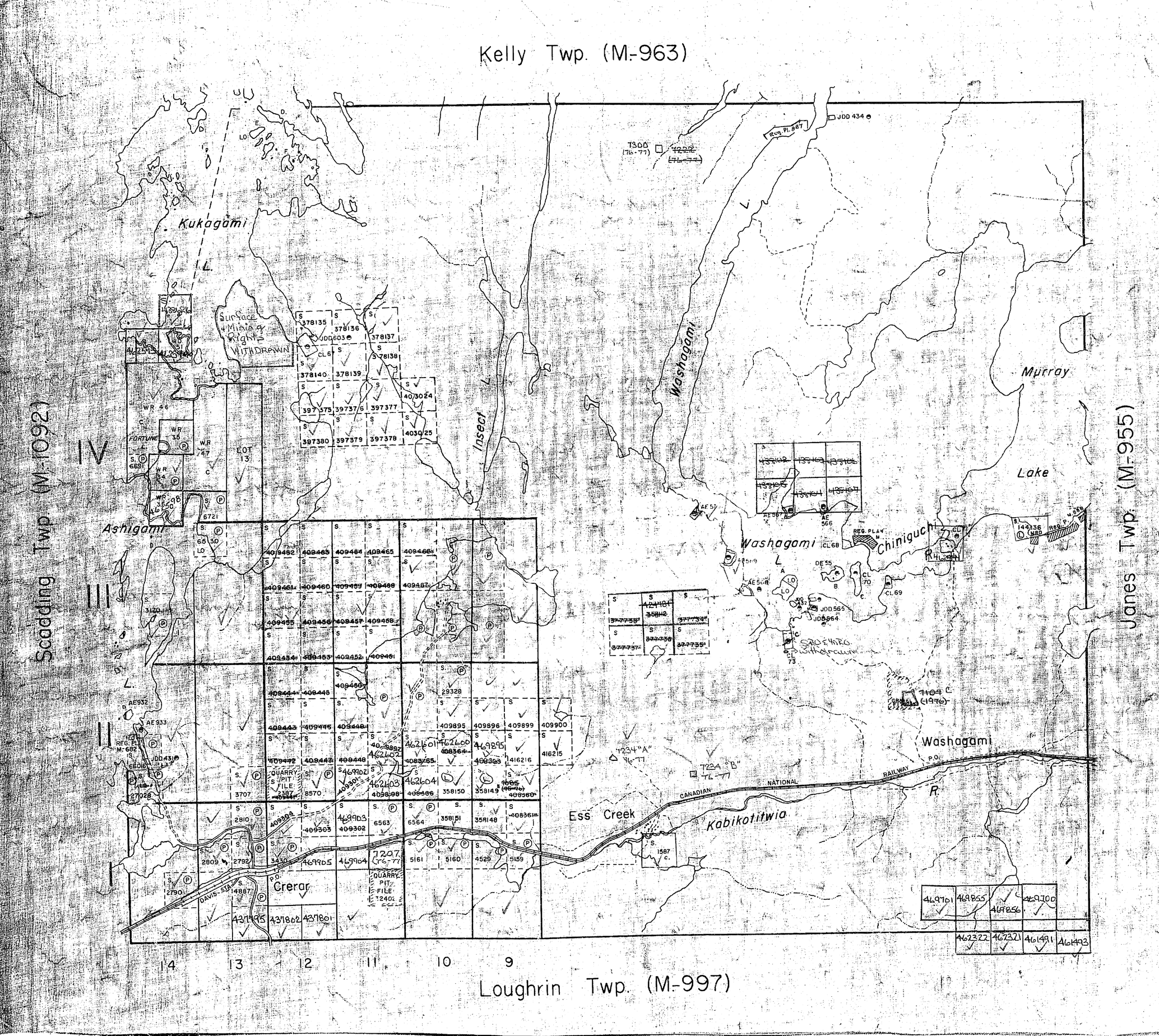

THE TOWNSHIP OF

DAVIS

DISTRICT OF SUDBURY

SUDBURY MINING DIVISION

SCALE: 1-INCH 40 CHAINS

LEGEND

PATENTED LAND	Ⓟ
CROWN LAND SALE	C.S.
LEASES	Ⓛ
LOCATED LAND	Loc.
LICENSE OF OCCUPATION	L.O.
MINING RIGHTS ONLY	M.R.O.
SURFACE RIGHTS ONLY	S.R.O.
ROADS	
IMPROVED ROADS	
KING'S HIGHWAYS	
RAILWAYS	
POWER LINES	
MARSH OR MUSKEG	
MINES	
CANCELLED	C

NOTES

400' Surface Rights Reservation around all Lakes and Rivers.

Parcels indicated thus:

- Patented for Mining & Surface Rights
- " " Surface Rights Only.

This Township has been Partially Annulled Dec. 29, 1953

DATE OF ISSUE NOV 27 1974

DAVIS

PLAN NO. M.748

ONTARIO

MINISTRY OF NATURAL RESOURCES

SURVEYS AND MAPPING BRANCH

Kelly Twp. (M-963)

Scadding Twp. (M-1092)

Janes Twp. (M-955)

Loughrin Twp. (M-997)

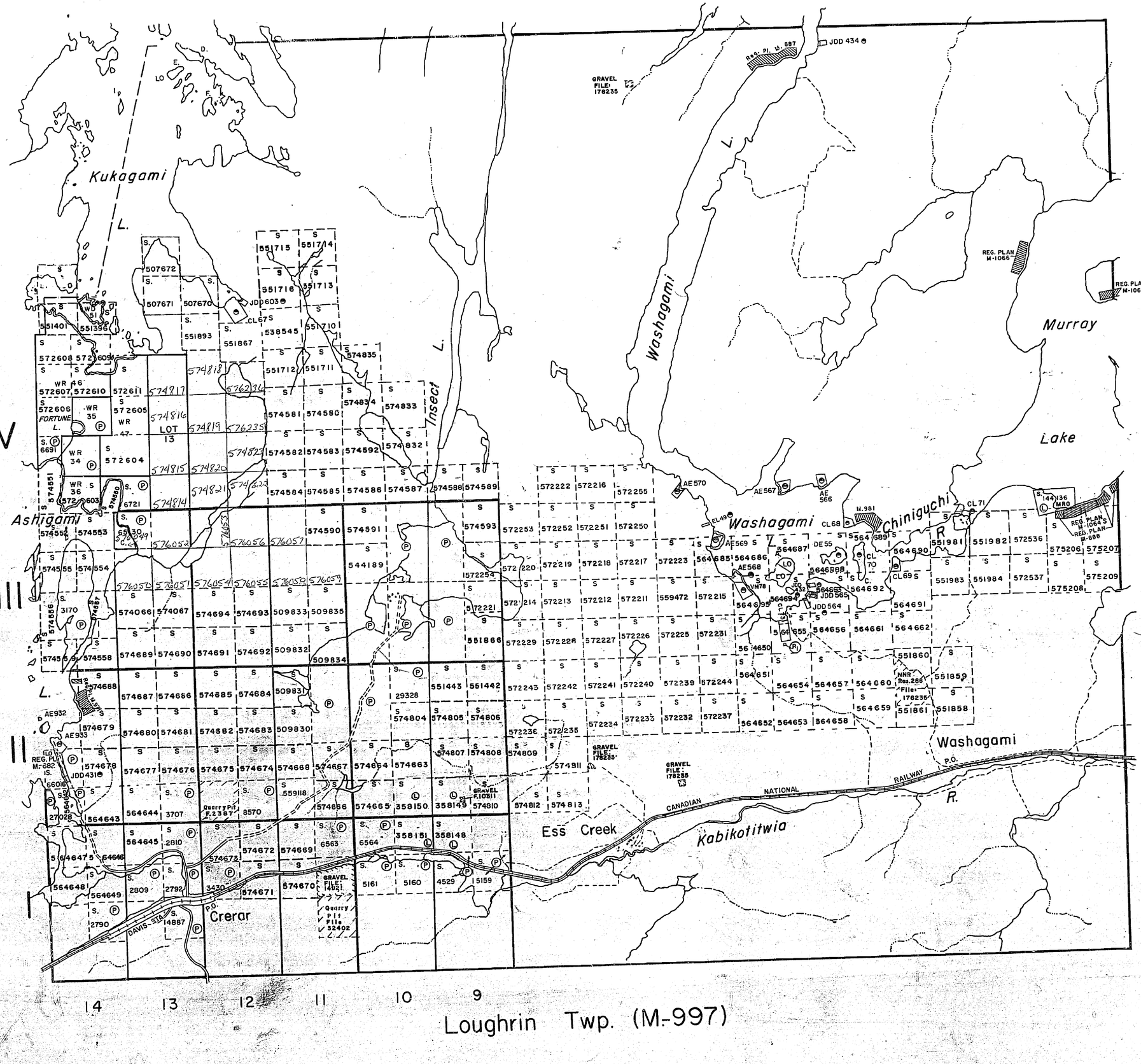

THE TOWNSHIP
OF

DAVIS

DISTRICT OF
SUDBURY

SUDBURY
MINING DIVISION

SCALE: 1-INCH = 40 CHAINS

LEGEND

PATENTED LAND	● or Ⓟ
CROWN LAND SALE	C.S.
LEASES	Ⓛ
LOCATED LAND	Loc.
LICENSE OF OCCUPATION	L.O.
MINING RIGHTS ONLY	M.R.O.
SURFACE RIGHTS ONLY	S.R.O.
ROADS	
IMPROVED ROADS	
KING'S HIGHWAYS	
RAILWAYS	
POWER LINES	
MARSH OR MUSKEG	
MINES	C.
CANCELLED	
PATENTED S.R.O.	

NOTES

400' Surface Rights Reservation along the shores of all lakes and rivers.

Subdivision of this township in Lots and Conc. was partially annulled Dec. 29, 1953.

Areas withdrawn from staking under Section 43 of the Mining Act (R.S.O. 1970).

	Order No.	File	Date	Disposition
(R)	W14/75	46248 v.2	20 Feb '75	S.R. and M.R.

PLAN NO. M.748

ONTARIO
MINISTRY OF NATURAL RESOURCES
SURVEYS AND MAPPING BRANCH

January 1986

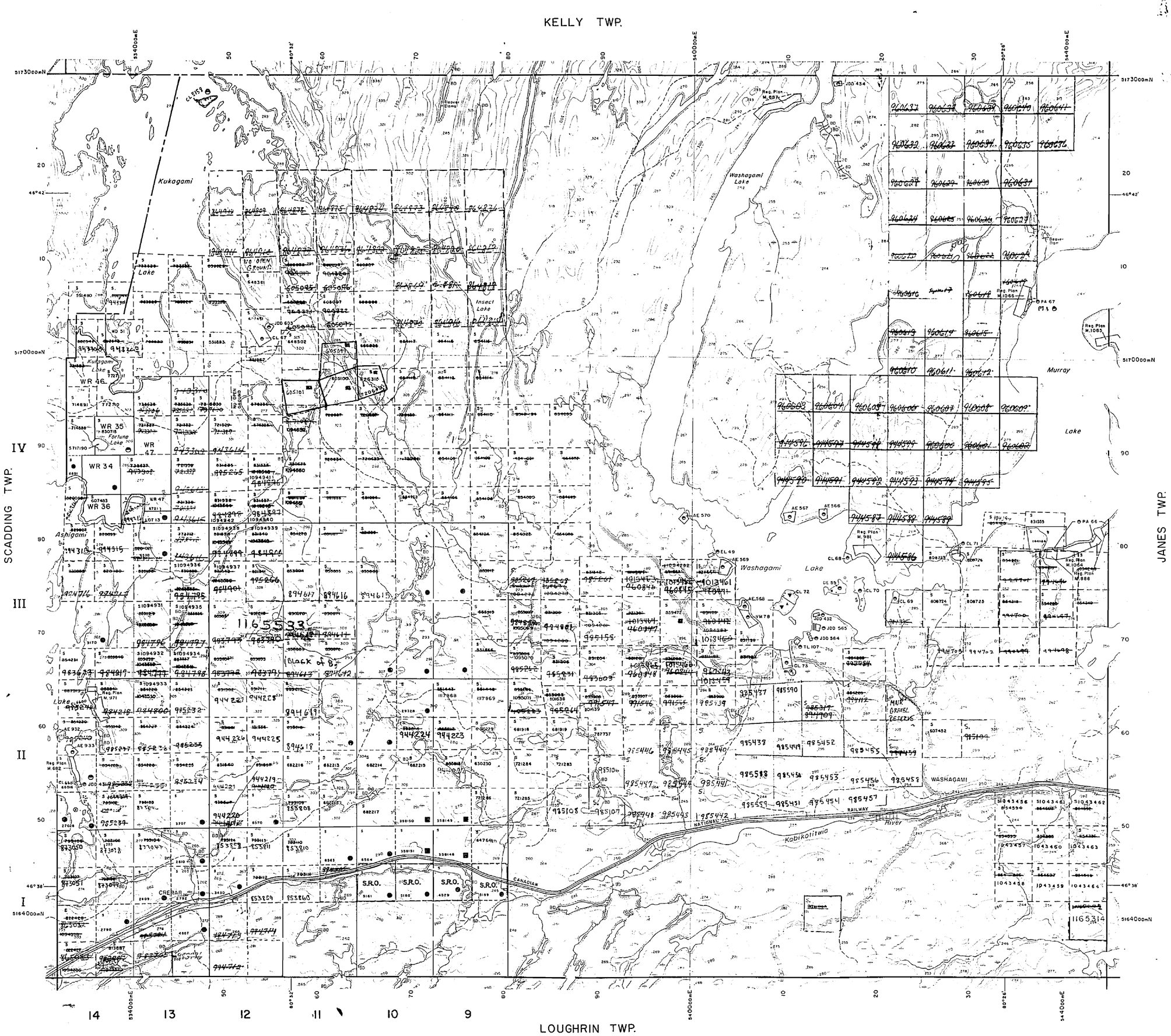

LEGEND

HIGHWAY AND ROUTE No.
OTHER ROADS
TRAILS
SURVEYED LINES:
TOWNSHIPS, BASE LINES, ETC.
LOTS, MINING CLAIMS, PARCELS, ETC
UNSURVEYED LINES:
LOT LINES
PARCEL BOUNDARY
MINING CLAIMS ETC.
RAILWAY AND RIGHT OF WAY
UTILITY LINES
NON-PERENNIAL STREAM
FLOODING OR FLOODING RIGHTS
SUBDIVISION OR COMPOSITE PLAN
RESERVATIONS
ORIGINAL SHORELINE
MARSH OR MUSKEG
MINES
TRAVERSE MONUMENT

DISPOSITION OF CROWN LANDS

TYPE OF DOCUMENT	SYMBOL
PATENT, SURFACE & MINING RIGHTS	●
" , SURFACE RIGHTS ONLY	◓
" , MINING RIGHTS ONLY	◒
LEASE, SURFACE & MINING RIGHTS	■
" , SURFACE RIGHTS ONLY	⬒
" , MINING RIGHTS ONLY	⬓
LICENCE OF OCCUPATION	▼
ORDER-IN-COUNCIL	OC
RESERVATION	Ⓡ
CANCELLED	⊗
SAND & GRAVEL	Ⓢ

NOTE: MINING RIGHTS IN PARCELS PATENTED PRIOR TO MAY 6, 1913, VESTED IN ORIGINAL PATENTEE BY THE PUBLIC LANDS ACT, R.S.O. 1970, CHAP. 380, SEC. 63, SUBSEC 1.

S.R.O. SURFACE RIGHTS ONLY

Metres 500 0 1000 Metres
Chains 10 0 10 20 30 40 50 60 70 Chains
Feet 500 0 1000 2000 3000 4000 5000 Feet

SCALE 1:20 000

GRID ZONE:17

THE INFORMATION THAT APPEARS ON THIS MAP HAS BEEN COMPILED FROM VARIOUS SOURCES, AND ACCURACY IS NOT GUARANTEED. THOSE WISHING TO STAKE MINING CLAIMS SHOULD CONSULT WITH THE MINING RECORDER, MINISTRY OF NORTHERN DEVELOPMENT AND MINES, FOR ADDITIONAL INFORMATION ON THE STATUS OF THE LANDS SHOWN HEREON

JUNE 1ST. OPENINGS
ONTARIO GAZETTE VOL.122-18
MAY 6TH, 1989

SE 1/4 OF N 1/2 LOT 9 CON.1
SW 1/4 OF N 1/2 LOT 9 CON.1
SE 1/4 OF N 1/2 LOT 10 CON.1
SW 1/4 OF N 1/2 LOT 10 CON.1

[illegible] SEE ONTARIO GAZETTE [illegible] MAY 4TH, 1985 COPY ALSO IN LAND ROLLS

DATE OF ISSUE
MAR 26 1992
SUDBURY
MINING RECORDER'S OFFICE

TOWNSHIP

DAVIS

M.N.R. ADMINISTRATIVE DISTRICT
SUDBURY
MINING DIVISION
SUDBURY
LAND TITLES / REGISTRY DIVISION
SUDBURY

Ministry of Natural Resources
Land Management Branch
Ontario

Original Compilation: SEPT., 1985
Revised:
Number G-3182

January 1986

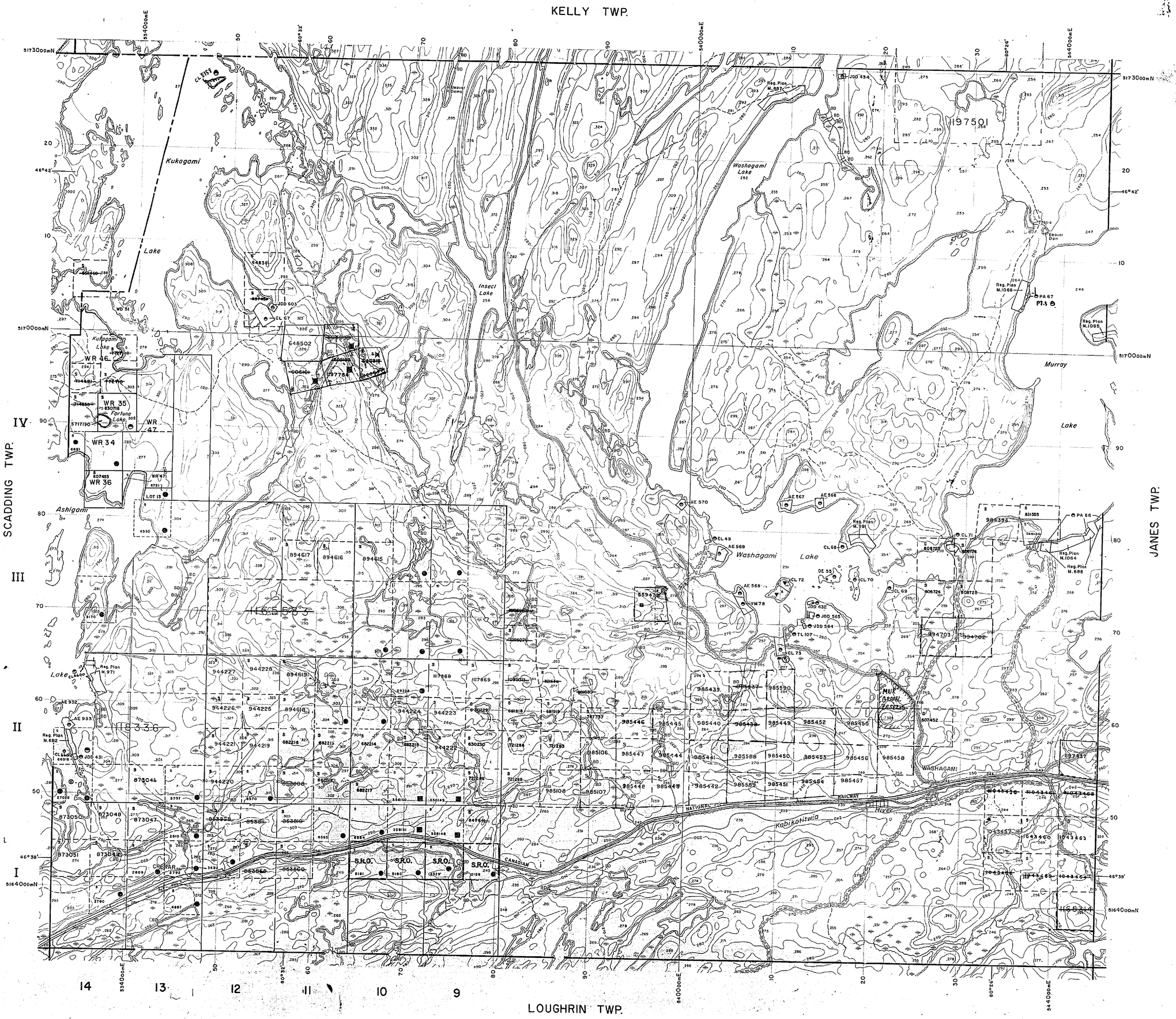

LEGEND

HIGHWAY AND ROUTE No.
OTHER ROADS
TRAILS
SURVEYED LINES:
TOWNSHIPS, BASE LINES, ETC.
LOTS, MINING CLAIMS, PARCELS, ETC.
UNSURVEYED LINES:
LOT LINES
PARCEL BOUNDARY
MINING CLAIMS ETC.
RAILWAY AND RIGHT OF WAY
UTILITY LINES
NON-PERENNIAL STREAM
FLOODING OR FLOODING RIGHTS
SUBDIVISION OR COMPOSITE PLAN
RESERVATIONS
ORIGINAL SHORELINE
MARSH OR MUSKEG
MINES
TRAVERSE MONUMENT

DISPOSITION OF CROWN LANDS

TYPE OF DOCUMENT	SYMBOL
PATENT, SURFACE & MINING RIGHTS	●
" , SURFACE RIGHTS ONLY	◒
" , MINING RIGHTS ONLY	◓
LEASE, SURFACE & MINING RIGHTS	■
" , SURFACE RIGHTS ONLY	⬒
" , MINING RIGHTS ONLY	⬓
LICENCE OF OCCUPATION	▼
ORDER-IN-COUNCIL	OC
RESERVATION	Ⓡ
CANCELLED	⊗
SAND & GRAVEL	Ⓢ

NOTE: MINING RIGHTS IN PARCELS PATENTED PRIOR TO MAY 6, 1913, VESTED IN ORIGINAL PATENTEE BY THE PUBLIC LANDS ACT, R.S.O. 1970, CHAP. 380, SEC. 63, SUBSEC 1.

S.R.O. SURFACE RIGHTS ONLY

Metres 500 0 1000 Metres
Chains 10 0 10 20 30 40 50 60 70 Chains
Feet 500 0 1000 2000 3000 4000 5000 Feet

SCALE 1:20 000

GRID ZONE:17

THE INFORMATION THAT APPEARS ON THIS MAP HAS BEEN COMPILED FROM VARIOUS SOURCES, AND ACCURACY IS NOT GUARANTEED. THOSE WISHING TO STAKE MINING CLAIMS SHOULD CONSULT WITH THE MINING RECORDER, MINISTRY OF NORTHERN DEVELOPMENT AND MINES, FOR ADDITIONAL INFORMATION ON THE STATUS OF THE LANDS SHOWN HEREON.

JUNE 1ST OPENINGS
ONTARIO GAZETTE VOL 122-18
MAY 6TH 1989

SE 1/4 OF N 1/2 LOT 9 CON.I
SW 1/4 OF N 1/2 LOT 9 CON.I
SE 1/4 OF N 1/2 LOT 10 CON.I
SW 1/4 OF N 1/2 LOT 10 CON.I

S.144136 SEE ONTARIO GAZETTE (PAGE 2063) MAY 4TH, 1985 (COPY ALSO IN LAND ROLL).

* JUNE 1, 1994, OPENINGS ONTARIO GAZETTE VOL 127-20 MAY 14, 1994.

DATE OF ISSUE
SEP 22 1994
SUDBURY
MINING REGISTRAR'S OFFICE

TOWNSHIP

DAVIS

M.N.R. ADMINISTRATIVE DISTRICT
SUDBURY
MINING DIVISION
SUDBURY
LAND TITLES / REGISTRY DIVISION
SUDBURY

January 1986

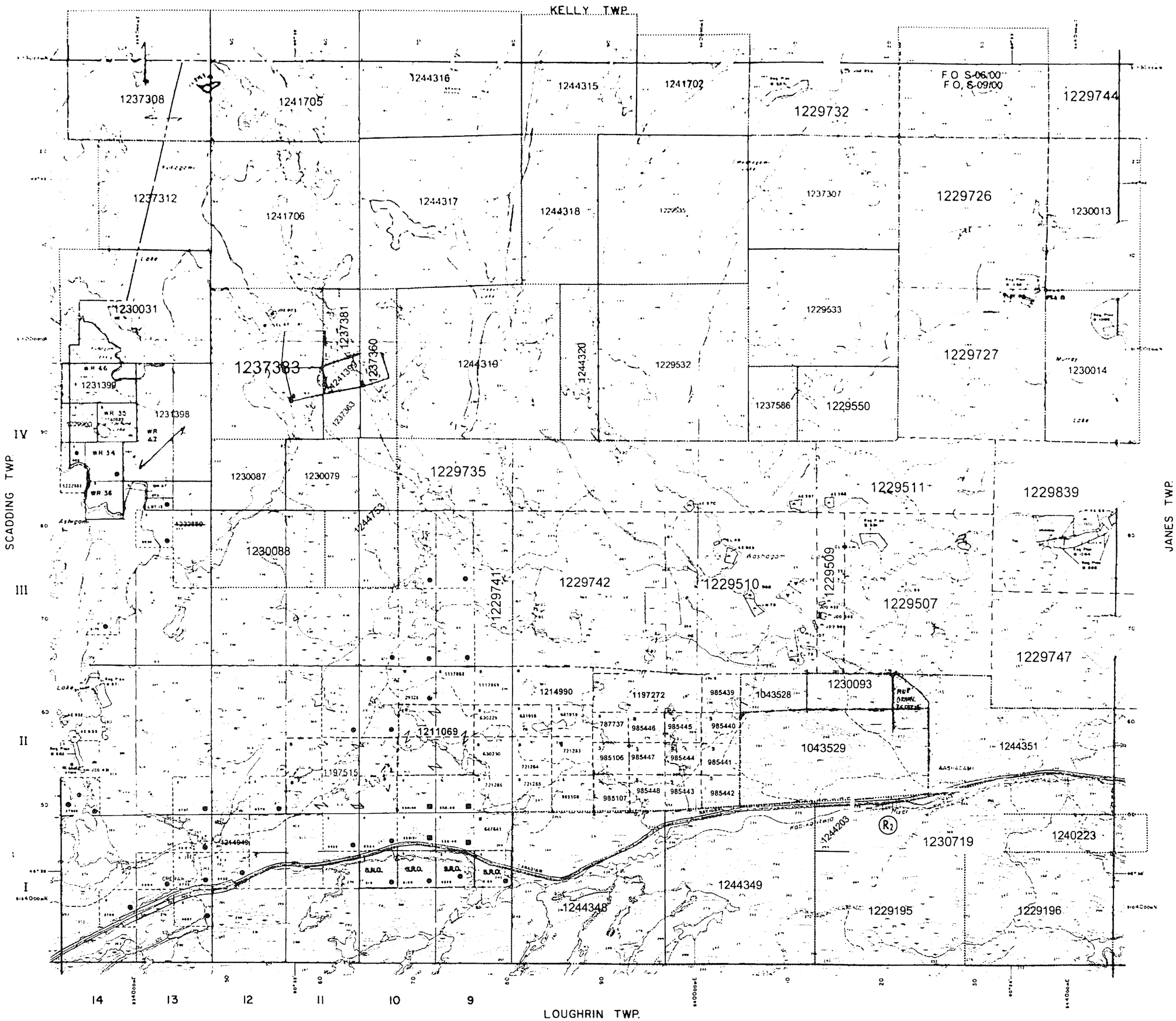

LEGEND

HIGHWAY AND ROUTE No.
OTHER ROADS
TRAILS
SURVEYED LINES
TOWNSHIPS, BASE LINES, ETC.
LOTS, MINING CLAIMS, PARCELS, ETC.
UNSURVEYED LINES
LOT LINES
PARCEL BOUNDARY
MINING CLAIMS ETC.
RAILWAY AND RIGHT OF WAY
UTILITY LINES
NON-PERENNIAL STREAM
FLOODING OR FLOODING RIGHTS
SUBDIVISION OR COMPOSITE PLAN
RESERVATIONS
ORIGINAL SHORELINE
MARSH OR MUSKEG
MINES
TRAVERSE MONUMENT

DISPOSITION OF CROWN LANDS

TYPE OF DOCUMENT — SYMBOL

PATENT SURFACE & MINING RIGHTS
SURFACE RIGHTS ONLY
MINING RIGHTS ONLY
LEASE, SURFACE & MINING RIGHTS
SURFACE RIGHTS ONLY
MINING RIGHTS ONLY
LICENCE OF OCCUPATION
ORDER-IN-COUNCIL
RESERVATION
CANCELLED
SAND & GRAVEL

SCALE 1:20 000

GRID ZONE 17

THE INFORMATION THAT APPEARS ON THIS MAP HAS BEEN COMPILED FROM VARIOUS SOURCES AND ACCURACY IS NOT GUARANTEED. THOSE WISHING TO STAKE MINING CLAIMS SHOULD CONSULT WITH THE MINING RECORDER, MINISTRY OF NORTHERN DEVELOPMENT AND MINES FOR ADDITIONAL INFORMATION ON THE STATUS OF THE LANDS SHOWN HEREON.

JUNE 1986 OPENINGS
ONTARIO GAZETTE VOL. 122-18
MAY 4TH, 1986

SW 1/4 OF N 1/2 LOT 9 CON.I
SE 1/4 OF N 1/2 LOT 9 CON.I
SE 1/4 OF N 1/2 LOT 10 CON.I
SW 1/4 OF N 1/2 LOT 10 CON.I

S 44136 SEE ONTARIO GAZETTE (Final Sub.) MAY 4TH, 1986 (COPY ALSO IN LAND ROLL)

6 JUNE 1, 1994, OPENINGS ONTARIO GAZETTE VOL. 127-20 MAY 14, 1994.

THE INFORMATION THAT APPEARS ON THIS MAP HAS BEEN COMPILED FROM VARIOUS SOURCES AND ACCURACY IS NOT GUARANTEED.

JUL 17 2000

THOSE WISHING TO STAKE MINING CLAIMS SHOULD CONSULT WITH THE MINING RECORDER

MINES FOR ADDITIONAL INFORMATION ON THE STATUS OF THE LANDS SHOWN HEREON

TOWNSHIP

DAVIS

M N R ADMINISTRATIVE DISTRICT
SUDBURY
MINING DIVISION
SUDBURY
LAND TITLES / REGISTRY DIVISION
SUDBURY

Ministry of Natural Resources — Land Management Branch
Ontario

Original Compilation: SEPT., 1985
Revised:
Number: G-3182

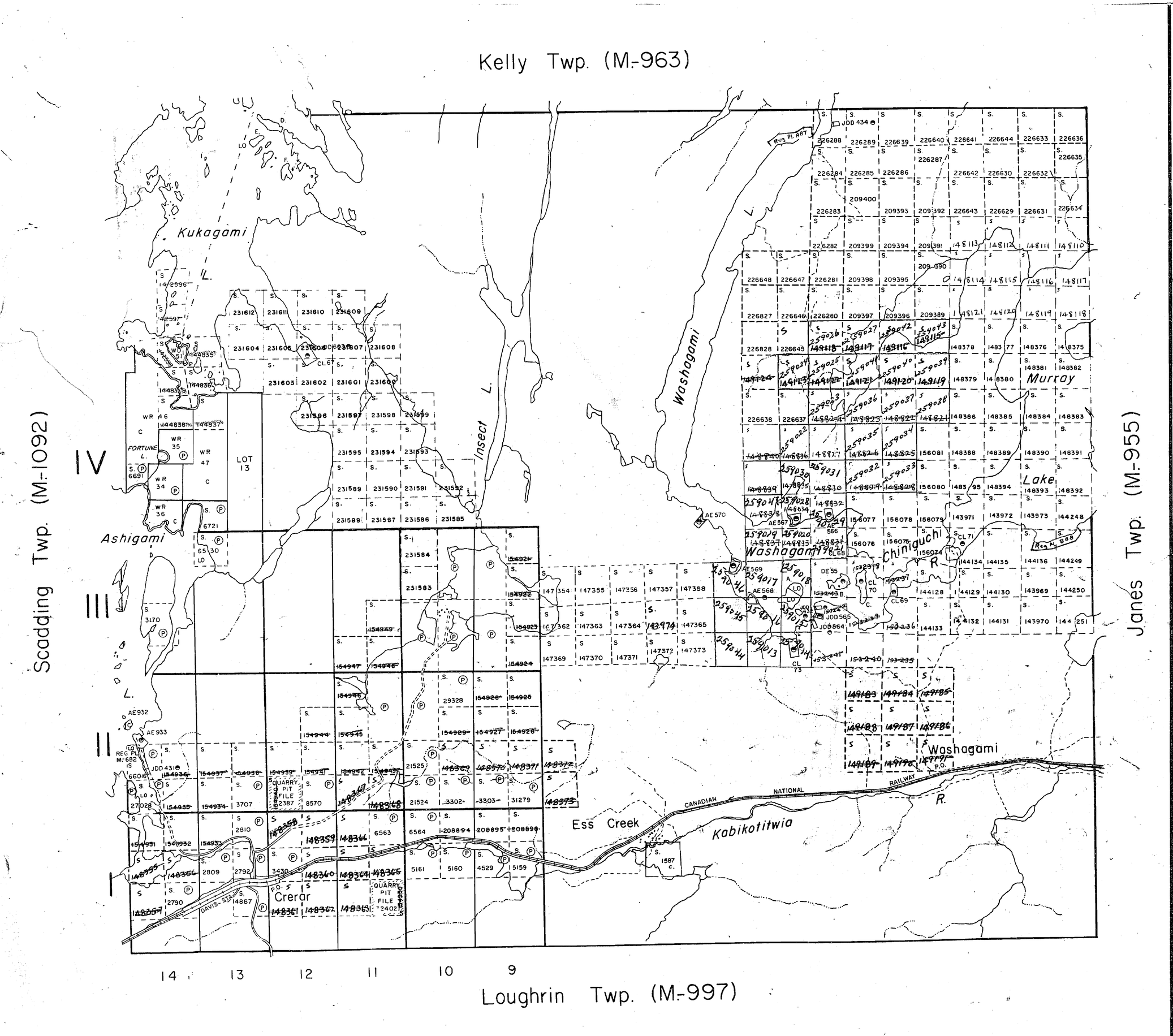

THE TOWNSHIP OF

DAVIS

DISTRICT OF SUDBURY

SUDBURY MINING DIVISION

SCALE: 1-INCH 40 CHAINS

LEGEND

PATENTED LAND	Ⓟ
CROWN LAND SALE	C.S.
LEASES	Ⓛ
LOCATED LAND	Loc.
LICENSE OF OCCUPATION	L.O.
MINING RIGHTS ONLY	M.R.O.
SURFACE RIGHTS ONLY	S.R.O.
ROADS	
IMPROVED ROADS	
KING'S HIGHWAYS	
RAILWAYS	
POWER LINES	
MARSH OR MUSKEG	
MINES	
CANCELLED	C.

NOTES

400' Surface Rights Reservation around all Lakes and Rivers.

Parcels indicated thus:

- Patented for Mining & Surface Rights
- " " Surface Rights Only.

This Township has been Partially Annulled. Dec. 29, 1953.

PLAN NO. M.748

DEPARTMENT OF MINES

— ONTARIO —

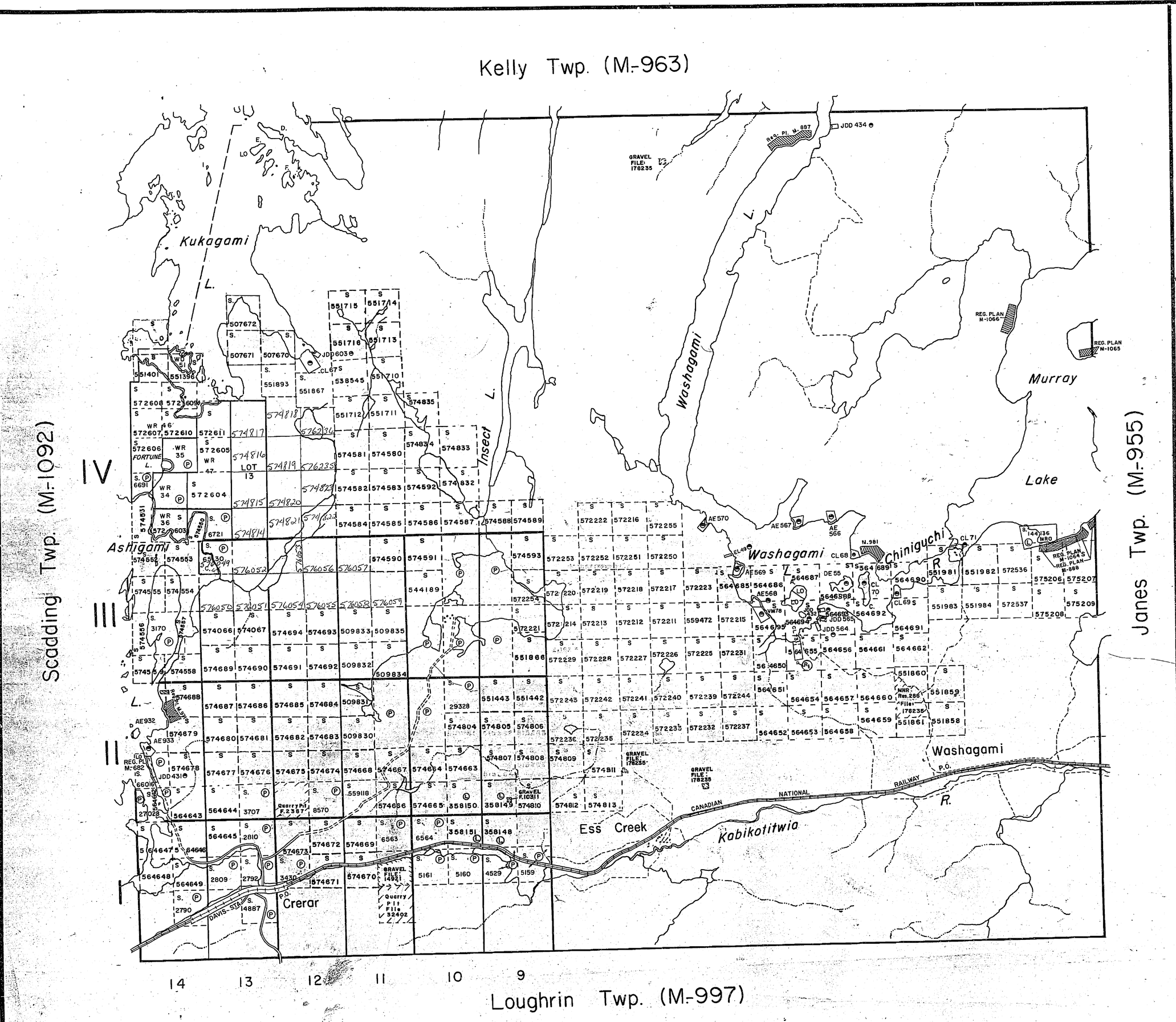

THE TOWNSHIP
OF

DAVIS

DISTRICT OF
SUDBURY

SUDBURY
MINING DIVISION

SCALE: 1-INCH = 40 CHAINS

LEGEND

PATENTED LAND	● or Ⓟ
CROWN LAND SALE	C.S.
LEASES	Ⓛ
LOCATED LAND	Loc.
LICENSE OF OCCUPATION	L.O.
MINING RIGHTS ONLY	M.R.O.
SURFACE RIGHTS ONLY	S.R.O.
ROADS	
IMPROVED ROADS	
KING'S HIGHWAYS	
RAILWAYS	
POWER LINES	
MARSH OR MUSKEG	
MINES	
CANCELLED	C.
PATENTED S.R.O.	●

NOTES

400' Surface Rights Reservation along the shores of all lakes and rivers.

Subdivision of this township in Lots and Conc. was partially annulled Dec. 29, 1953.

Areas withdrawn from staking under Section 43 of the Mining Act (R.S.O. 1970).

	Order No.	File	Date	Disposition
(R1)	W14/75	46248 v.2	20 Feb '75	S.R. and M.R.

PLAN NO. M.748

ONTARIO
MINISTRY OF NATURAL RESOURCES

January 1986

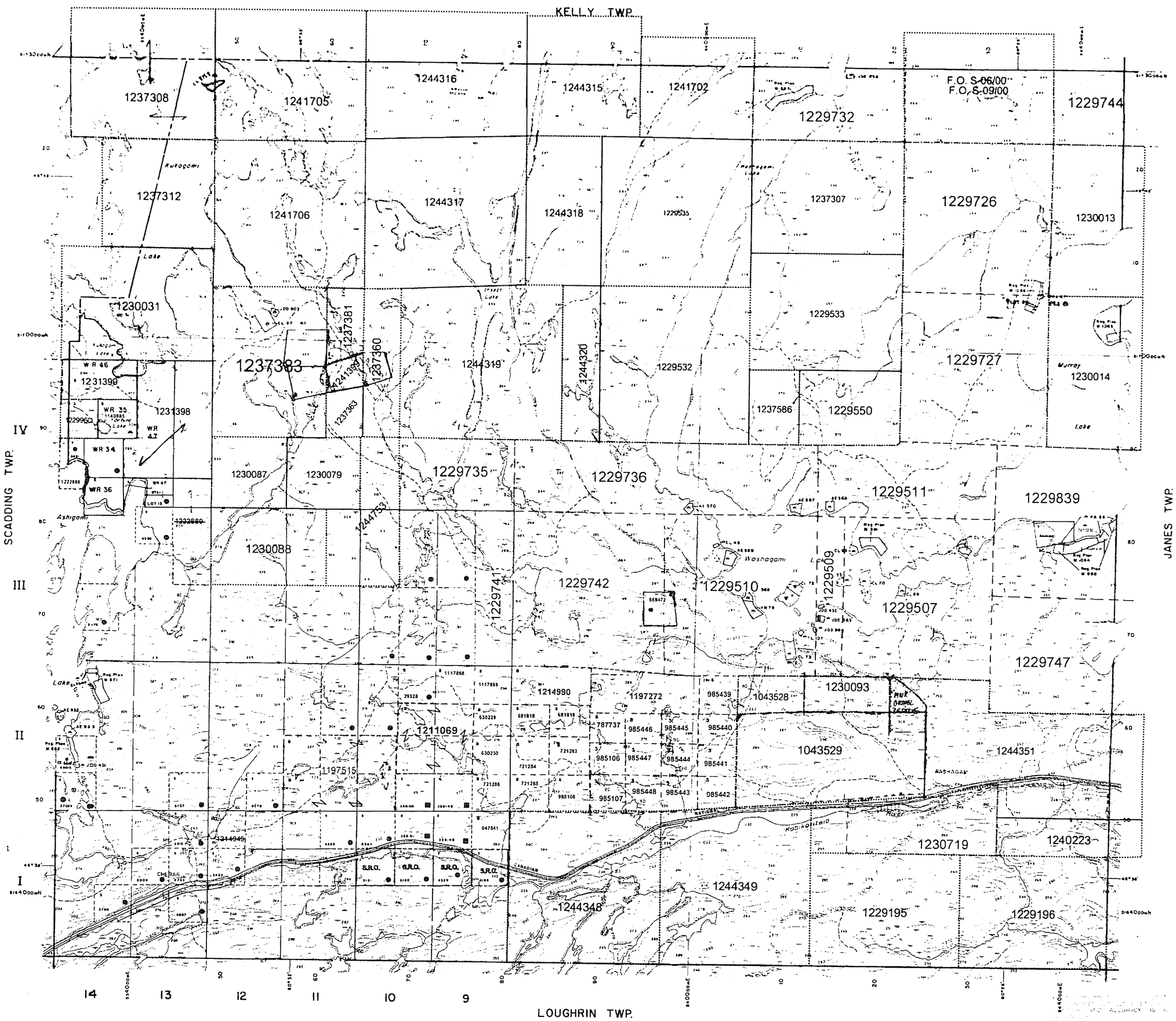

LEGEND

HIGHWAY AND ROUTE No.
OTHER ROADS
TRAILS
SURVEYED LINES
TOWNSHIPS, BASE LINES, ETC.
LOTS, MINING CLAIMS, PARCELS, ETC.
UNSURVEYED LINES
LOT LINES
PARCEL BOUNDARY
MINING CLAIMS ETC.
RAILWAY AND RIGHT OF WAY
UTILITY LINES
NON-PERENNIAL STREAM
FLOODING OR FLOODING RIGHTS
SUBDIVISION OR COMPOSITE PLAN
RESERVATIONS
ORIGINAL SHORELINE
MARSH OR MUSKEG
MINES
TRAVERSE MONUMENT

DISPOSITION OF CROWN LANDS

TYPE OF DOCUMENT — SYMBOL

PATENT SURFACE & MINING RIGHTS
" , SURFACE RIGHTS ONLY
" , MINING RIGHTS ONLY
LEASE, SURFACE & MINING RIGHTS
" SURFACE RIGHTS ONLY
" , MINING RIGHTS ONLY
LICENCE OF OCCUPATION
ORDER-IN-COUNCIL
RESERVATION
CANCELLED
SAND & GRAVEL
AND USE PERMITS FOR COMMERCIAL, TOURISM, OUTPOST CAMPS

NOTE: MINING RIGHTS IN PARCELS PATENTED PRIOR TO MAY 6, 1913 VESTED IN ORIGINAL PATENTEE BY THE PUBLIC LANDS ACT, R.S.O. 1970, CHAP. 380, SEC. 82, SUBSEC. 1

SCALE 1:20 000

GRID ZONE 17

THE INFORMATION THAT APPEARS ON THIS MAP HAS BEEN COMPILED FROM VARIOUS SOURCES, AND ACCURACY IS NOT GUARANTEED. THOSE WISHING TO STAKE MINING CLAIMS SHOULD CONSULT WITH THE MINING RECORDER MINISTRY OF NORTHERN DEVELOPMENT AND MINES, FOR ADDITIONAL INFORMATION ON THE STATUS OF THE LANDS SHOWN HEREON

JUNE 1974 OPENINGS
ONTARIO GAZETTE VOL. 122-10
MAY 6TH, 1989

SE 1/4 OF N 1/2 LOT 9 CON.I
SW 1/4 OF N 1/2 LOT 9 CON.I
SE 1/4 OF N 1/2 LOT 10 CON.I
SW 1/4 OF N 1/2 LOT 10 CON.I

3144136 SEE ONTARIO GAZETTE (Part 2 of 2) MAY 4TH, 1985 (COPY ALSO IN LAND ROLL)

JUNE 1, 1994, OPENINGS ONTARIO GAZETTE VOL. 127-20 MAY 14, 1994.

TOWNSHIP

DAVIS

M N R ADMINISTRATIVE DISTRICT
SUDBURY
MINING DIVISION
SUDBURY
LAND TITLES / REGISTRY DIVISION
SUDBURY

Ontario — Ministry of Natural Resources — Land Management Branch

Original Compilation: SEPT., 1985
Number: G-3182
Revised

January 1986

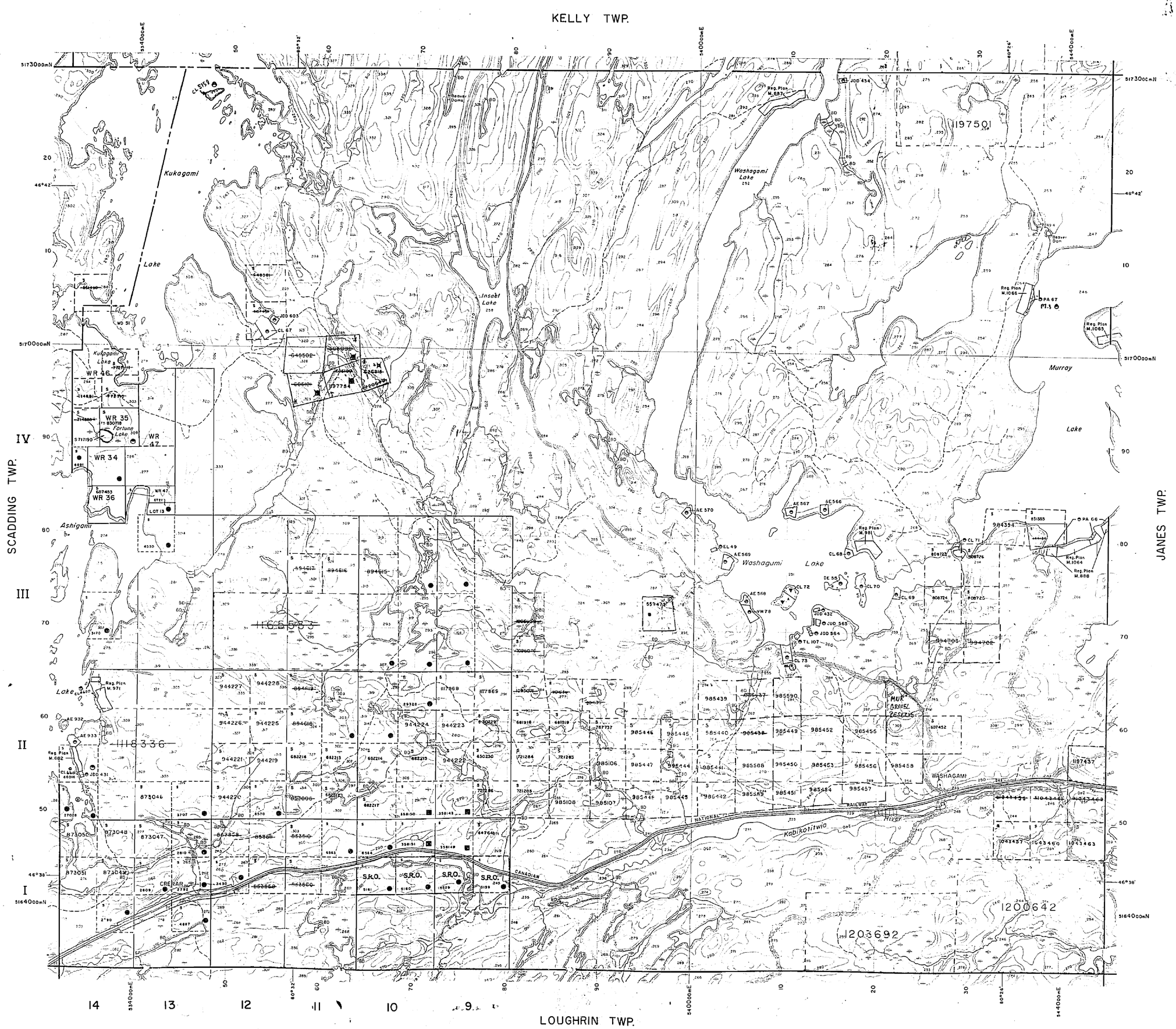

LEGEND

HIGHWAY AND ROUTE No.
OTHER ROADS
TRAILS
SURVEYED LINES:
TOWNSHIPS, BASE LINES, ETC.
LOTS, MINING CLAIMS, PARCELS, ETC
UNSURVEYED LINES:
LOT LINES
PARCEL BOUNDARY
MINING CLAIMS ETC
RAILWAY AND RIGHT OF WAY
UTILITY LINES
NON-PERENNIAL STREAM
FLOODING OR FLOODING RIGHTS
SUBDIVISION OR COMPOSITE PLAN
RESERVATIONS
ORIGINAL SHORELINE
MARSH OR MUSKEG
MINES
TRAVERSE MONUMENT

DISPOSITION OF CROWN LANDS

TYPE OF DOCUMENT	SYMBOL
PATENT, SURFACE & MINING RIGHTS	
" , SURFACE RIGHTS ONLY	
" , MINING RIGHTS ONLY	
LEASE, SURFACE & MINING RIGHTS	
" , SURFACE RIGHTS ONLY	
" , MINING RIGHTS ONLY	
LICENCE OF OCCUPATION	
ORDER-IN-COUNCIL	OC
RESERVATION	
CANCELLED	
SAND & GRAVEL	

NOTE: MINING RIGHTS IN PARCELS PATENTED PRIOR TO MAY 6, 1913, VESTED IN ORIGINAL PATENTEE BY THE PUBLIC LANDS ACT, R.S.O. 1970, CHAP. 380, SEC. 63, SUBSEC 1.

S.R.O. SURFACE RIGHTS ONLY

Metres 500 0 1000 Metres
Chains 10 0 10 20 30 40 50 60 70 Chains
Feet 500 0 1000 2000 3000 4000 5000 Feet

SCALE 1:20 000

GRID ZONE:17

THE INFORMATION THAT APPEARS ON THIS MAP HAS BEEN COMPILED FROM VARIOUS SOURCES, AND ACCURACY IS NOT GUARANTEED. THOSE WISHING TO STAKE MINING CLAIMS SHOULD CONSULT WITH THE MINING RECORDER, MINISTRY OF NORTHERN DEVELOPMENT AND MINES, FOR ADDITIONAL INFORMATION ON THE STATUS OF THE LANDS SHOWN HEREON.

JUNE 1ST: OPENINGS
ONTARIO GAZETTE VOL 122-18
MAY 6TH, 1989

SE 1/4 OF N 1/2 LOT 9 CONJ
SW 1/4 OF N 1/2 LOT 9 CONJ
SE 1/4 OF N 1/2 LOT 10 CONJ
SW 1/4 OF N 1/2 LOT 10 CONJ

S.144136 SEE ONTARIO GAZETTE (Page 2 of 2) MAY 4TH, 1985 (COPY ALSO IN LAND ROLL)

JUNE 1, 1994, OPENINGS ONTARIO GAZETTE VOL 127-20 MAY 14, 1994.

TOWNSHIP

DAVIS

M.N.R. ADMINISTRATIVE DISTRICT
SUDBURY
MINING DIVISION
SUDBURY
LAND TITLES / REGISTRY DIVISION
SUDBURY

Ontario
Ministry of Natural Resources
Land Management Branch

Original Compilation: SEPT., 1985
Revised:
Number G-3182

January 1986

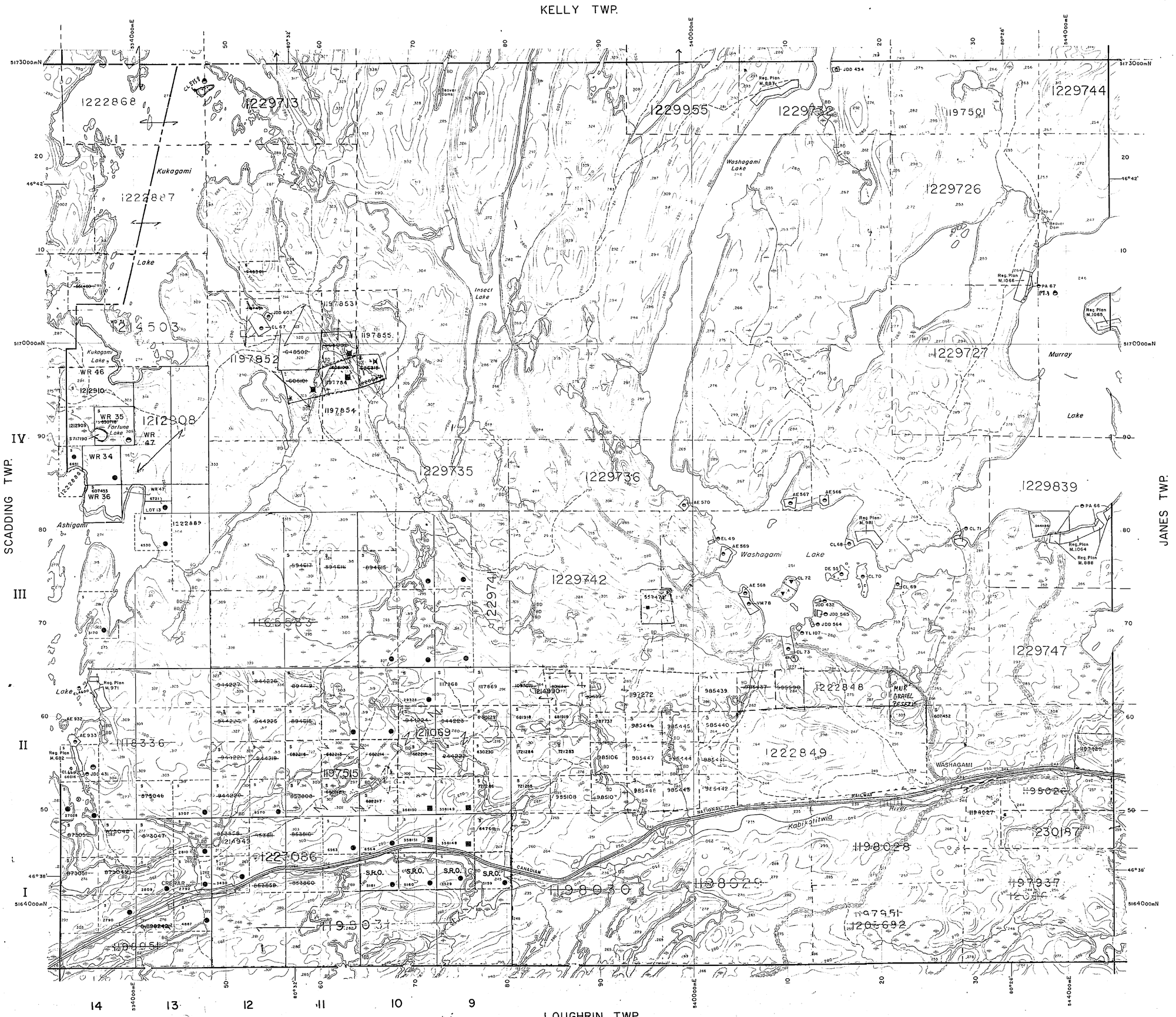

LEGEND

HIGHWAY AND ROUTE No.
OTHER ROADS
TRAILS
SURVEYED LINES:
TOWNSHIPS, BASE LINES, ETC.
LOTS, MINING CLAIMS, PARCELS, ETC.
UNSURVEYED LINES:
LOT LINES
PARCEL BOUNDARY
MINING CLAIMS ETC.
RAILWAY AND RIGHT OF WAY
UTILITY LINES
NON-PERENNIAL STREAM
FLOODING OR FLOODING RIGHTS
SUBDIVISION OR COMPOSITE PLAN
RESERVATIONS
ORIGINAL SHORELINE
MARSH OR MUSKEG
MINES
TRAVERSE MONUMENT

DISPOSITION OF CROWN LANDS

TYPE OF DOCUMENT	SYMBOL
PATENT, SURFACE & MINING RIGHTS	●
" , SURFACE RIGHTS ONLY	◓
" , MINING RIGHTS ONLY	◒
LEASE, SURFACE & MINING RIGHTS	■
" , SURFACE RIGHTS ONLY	⬒
" , MINING RIGHTS ONLY	⬓
LICENCE OF OCCUPATION	▼
ORDER-IN-COUNCIL	OC
RESERVATION	Ⓡ
CANCELLED	⊗
SAND & GRAVEL	Ⓢ

NOTE: MINING RIGHTS IN PARCELS PATENTED PRIOR TO MAY 6, 1913, VESTED IN ORIGINAL PATENTEE BY THE PUBLIC LANDS ACT, R.S.O. 1970, CHAP. 380, SEC. 63, SUBSEC 1.

S.R.O. SURFACE RIGHTS ONLY

Metres 500 0 1000 Metres
Chains 10 0 10 20 30 40 50 60 70 Chains
Feet 500 0 1000 2000 3000 4000 5000 Feet

SCALE 1:20 000

GRID ZONE:17

THE INFORMATION THAT APPEARS ON THIS MAP HAS BEEN COMPILED FROM VARIOUS SOURCES, AND ACCURACY IS NOT GUARANTEED. THOSE WISHING TO STAKE MINING CLAIMS SHOULD CONSULT WITH THE MINING RECORDER, MINISTRY OF NORTHERN DEVELOPMENT AND MINES, FOR ADDITIONAL INFORMATION ON THE STATUS OF THE LANDS SHOWN HEREON.

JUNE 1ST: OPENINGS
ONTARIO GAZETTE VOL 122-18
MAY 6TH, 1989

SE 1/4 OF N 1/2 LOT 9 CONJ
SW 1/4 OF N 1/2 LOT 9 CONJ
SE 1/4 OF N 1/2 LOT 10 CONJ
SW 1/4 OF N 1/2 LOT 10 CONJ

DATE OF ISSUE
DEC 2 9 1997
PROVINCIAL RECORDING OFFICE - SUDBURY

S.144136 SEE ONTARIO GAZETTE (PAGE 2063) MAY 4TH, 1985 (COPY ALSO IN LAND ROLL)

* JUNE 1, 1994, OPENINGS ONTARIO GAZETTE VOL 127-20 MAY 14, 1994.

TOWNSHIP

DAVIS

M.N.R. ADMINISTRATIVE DISTRICT
SUDBURY
MINING DIVISION
SUDBURY
LAND TITLES / REGISTRY DIVISION
SUDBURY

Ministry of Land

KELLY TWP.

SCADDING TWP.

JANES TWP.

LOUGHRIN TWP.

LOTS, MINING CLAIMS, PARCELS, ETC.
UNSURVEYED LINES:
LOT LINES
PARCEL BOUNDARY
MINING CLAIMS ETC.
RAILWAY AND RIGHT OF WAY
UTILITY LINES
NON-PERENNIAL STREAM
FLOODING OR FLOODING RIGHTS
SUBDIVISION OR COMPOSITE PLAN
RESERVATIONS
ORIGINAL SHORELINE
MARSH OR MUSKEG
MINES
TRAVERSE MONUMENT

DISPOSITION OF CROWN LANDS

TYPE OF DOCUMENT	SYMBOL
PATENT, SURFACE & MINING RIGHTS	●
" , SURFACE RIGHTS ONLY	◒
" , MINING RIGHTS ONLY	◒
LEASE, SURFACE & MINING RIGHTS	■
" , SURFACE RIGHTS ONLY	■
" , MINING RIGHTS ONLY	■
LICENCE OF OCCUPATION	▼
ORDER-IN-COUNCIL	OC
RESERVATION	®
CANCELLED	⊗
SAND & GRAVEL	Ⓢ

NOTE: MINING RIGHTS IN PARCELS PATENTED PRIOR TO MAY 6, 1913, VESTED IN ORIGINAL PATENTEE BY THE PUBLIC LANDS ACT, R.S.O. 1970, CHAP. 380, SEC. 63, SUBSEC 1.

S.R.O. - SURFACE RIGHTS ONLY

500 0 1000 Metres

10 0 10 20 30 40 50 60 70 Chains

500 0 1000 2000 3000 4000 5000 Feet

SCALE 1:20 000

GRID ZONE:17

THE INFORMATION THAT APPEARS ON THIS MAP HAS BEEN COMPILED FROM VARIOUS SOURCES, AND ACCURACY IS NOT GUARANTEED. THOSE WISHING TO STAKE MINING CLAIMS SHOULD CONSULT WITH THE MINING RECORDER, MINISTRY OF NORTHERN DEVELOPMENT AND MINES, FOR ADDITIONAL INFORMATION ON THE STATUS OF THE LANDS SHOWN HEREON.

JUNE 1ST. OPENINGS
ONTARIO GAZETTE VOL. 122-18
MAY 6TH, 1989

SE 1/4 OF N 1/2 LOT 9 CONC
SW 1/4 OF N 1/2 LOT 9 CONC
SE 1/4 OF N 1/2 LOT 10 CONC
SW 1/4 OF N 1/2 LOT 10 CONC

DATE OF ISSUE
JUN 08 1998
PROVINCIAL RECORDING OFFICE - SUDBURY

SJ44136 SEE ONTARIO GAZETTE (Page 2043) MAY 4TH, 1985 (COPY ALSO IN LAND ROLL)

† JUNE 1, 1994, OPENINGS ONTARIO GAZETTE VOL 127-20 MAY 14, 1994.

TOWNSHIP
DAVIS

M.N.R. ADMINISTRATIVE DISTRICT
SUDBURY
MINING DIVISION
SUDBURY
LAND TITLES / REGISTRY DIVISION
SUDBURY

Ministry of Natural Resources — Ontario
Land Management Branch

Original Compilation: SEPT., 1985
Revised:

Number G-3182

January 1986

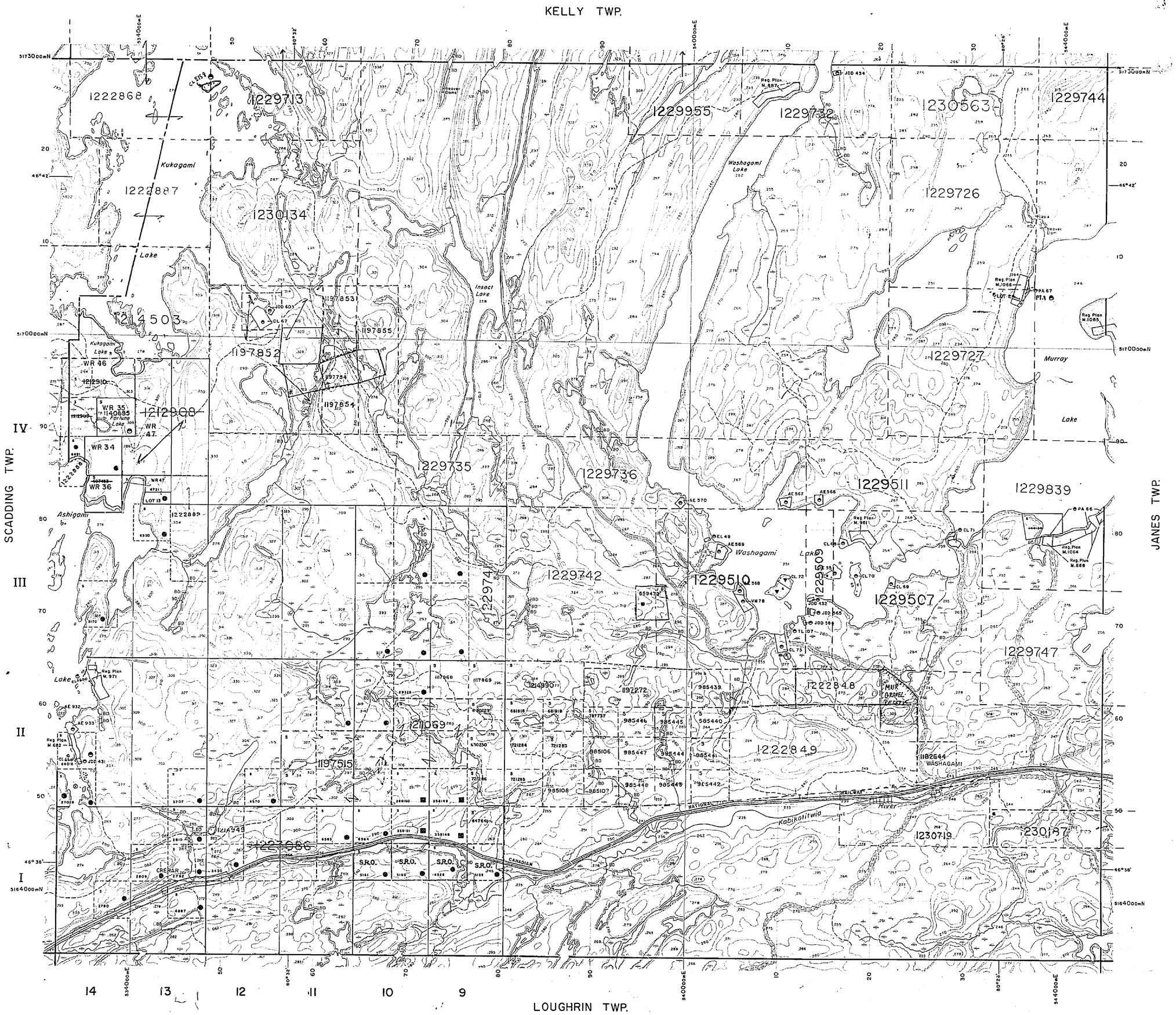

LEGEND

HIGHWAY AND ROUTE No.
OTHER ROADS
TRAILS
SURVEYED LINES:
TOWNSHIPS, BASE LINES, ETC.
LOTS, MINING CLAIMS, PARCELS, ETC.
UNSURVEYED LINES:
LOT LINES
PARCEL BOUNDARY
MINING CLAIMS ETC.
RAILWAY AND RIGHT OF WAY
UTILITY LINES
NON-PERENNIAL STREAM
FLOODING OR FLOODING RIGHTS
SUBDIVISION OR COMPOSITE PLAN
RESERVATIONS
ORIGINAL SHORELINE
MARSH OR MUSKEG
MINES
TRAVERSE MONUMENT

DISPOSITION OF CROWN LANDS

TYPE OF DOCUMENT	SYMBOL
PATENT, SURFACE & MINING RIGHTS	●
" , SURFACE RIGHTS ONLY	◓
" , MINING RIGHTS ONLY	◒
LEASE, SURFACE & MINING RIGHTS	■
" , SURFACE RIGHTS ONLY	▬
" , MINING RIGHTS ONLY	▭
LICENCE OF OCCUPATION	▼
ORDER-IN-COUNCIL	OC
RESERVATION	Ⓡ
CANCELLED	⊗
SAND & GRAVEL	Ⓢ

NOTE: MINING RIGHTS IN PARCELS PATENTED PRIOR TO MAY 6, 1913, VESTED IN ORIGINAL PATENTEE BY THE PUBLIC LANDS ACT, R.S.O. 1970, CHAP. 380, SEC. 63, SUBSEC 1.

S.R.O. SURFACE RIGHTS ONLY

Metres 500 0 1000 Metres
Chains 10 0 10 20 30 40 50 60 70 Chains
Feet 500 0 1000 2000 3000 4000 5000 Feet

SCALE 1:20 000

GRID ZONE:17

THE INFORMATION THAT APPEARS ON THIS MAP HAS BEEN COMPILED FROM VARIOUS SOURCES, AND ACCURACY IS NOT GUARANTEED. THOSE WISHING TO STAKE MINING CLAIMS SHOULD CONSULT WITH THE MINING RECORDER, MINISTRY OF NORTHERN DEVELOPMENT AND MINES, FOR ADDITIONAL INFORMATION ON THE STATUS OF THE LANDS SHOWN HEREON.

JUNE 1ST. OPENINGS
ONTARIO GAZETTE VOL.122-18
MAY 6TH. 1989

SE 1/4 OF N 1/2 LOT 9 CONJ
SW 1/4 OF N 1/2 LOT 9 CONJ
SE 1/4 OF N 1/2 LOT 10 CONJ
SW 1/4 OF N 1/2 LOT 10 CONJ

S.144136 SEE ONTARIO GAZETTE (PAGE 2063) MAY 4TH, 1985 (COPY ALSO IN LAND ROLL).

* JUNE 1, 1994, OPENINGS ONTARIO GAZETTE VOL 127-20 MAY 14, 1994.

TOWNSHIP

DAVIS

M.N.R. ADMINISTRATIVE DISTRICT
SUDBURY
MINING DIVISION
SUDBURY
LAND TITLES / REGISTRY DIVISION
SUDBURY

Ministry of Natural Resources
Land Management Branch
Ontario

Original Compilation: SEPT., 1985
Revised:
Number G-3182

748

KELLY

Old

THE TOWNSHIP OF DAVIS

DISTRICT OF SUDBURY
SUDBURY MINING DIVISION

Scale:-1 Inch To 40 Chains

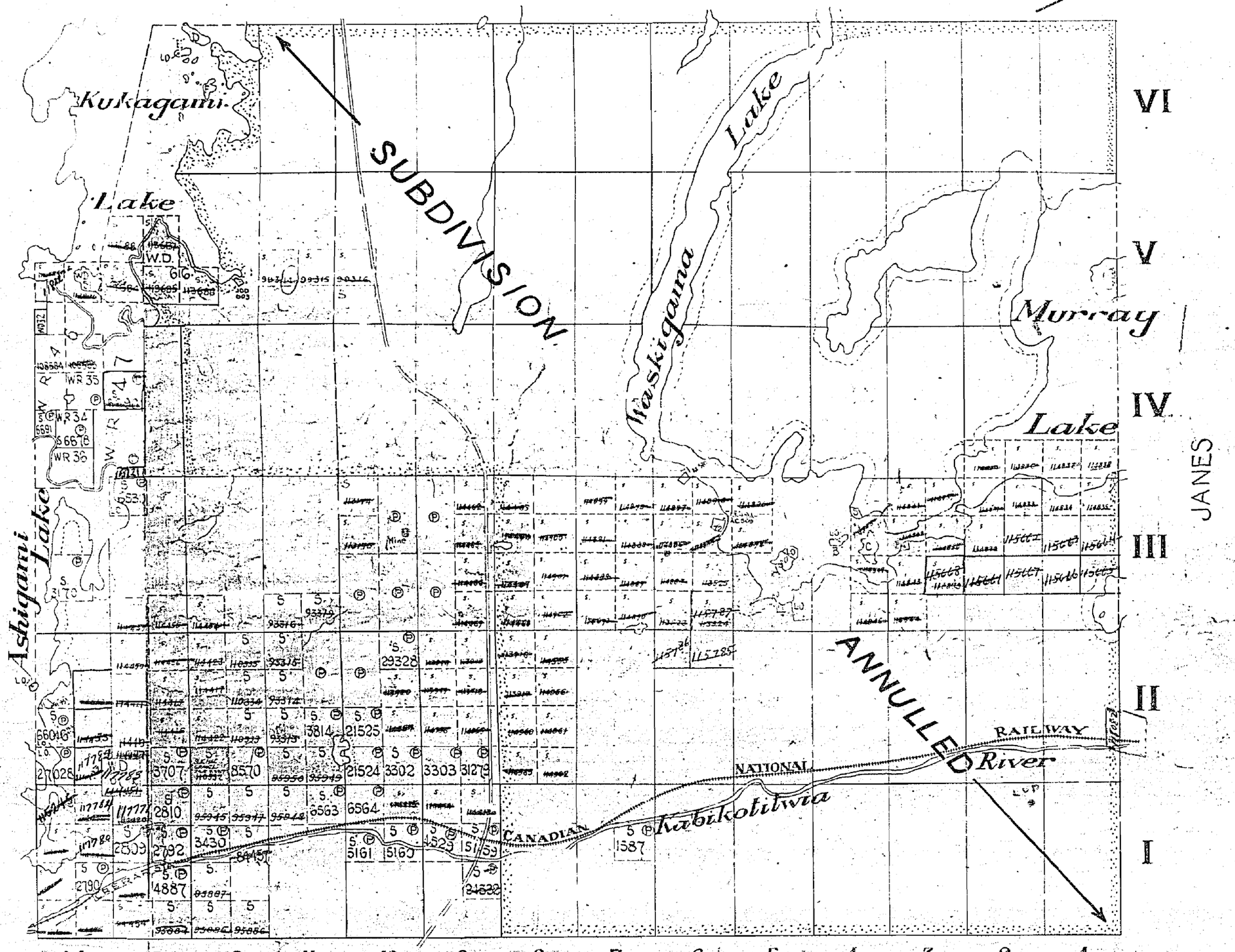

LEGEND

PATENTED LAND	(P)
CROWN LAND SALE	(S)
LICENSE OF OCCUPATION	LO.
LOCATED LAND	Loc.
RAILWAYS	
ROADS	

NOTES

400 Ft. wide reservation by Dept. of Lands and Forests shown hereon thus

Mg. Cls. accepted as in unsubdivided Twps in area marked thus

M748

DEPARTMENT OF MINES
—ONTARIO—

r 748

KELLY

Old

THE TOWNSHIP OF DAVIS

DISTRICT OF SUDBURY
SUDBURY MINING DIVISION

Scale: 1 Inch To 40 Chains

LEGEND

PATENTED LAND	(P)
CROWN LAND SALE	(S)
LICENSE OF OCCUPATION	LO.
LOCATED LAND	Loc.
RAILWAYS	
ROADS	

NOTES

400' Surface Rights Reservation around all Lakes and Rivers.

Mg. Cls. accepted as in unsubdivided Twps. in area marked thus

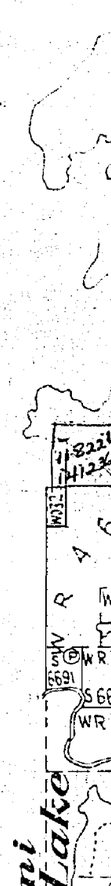

SCADDING

LOUGHRIN

M748

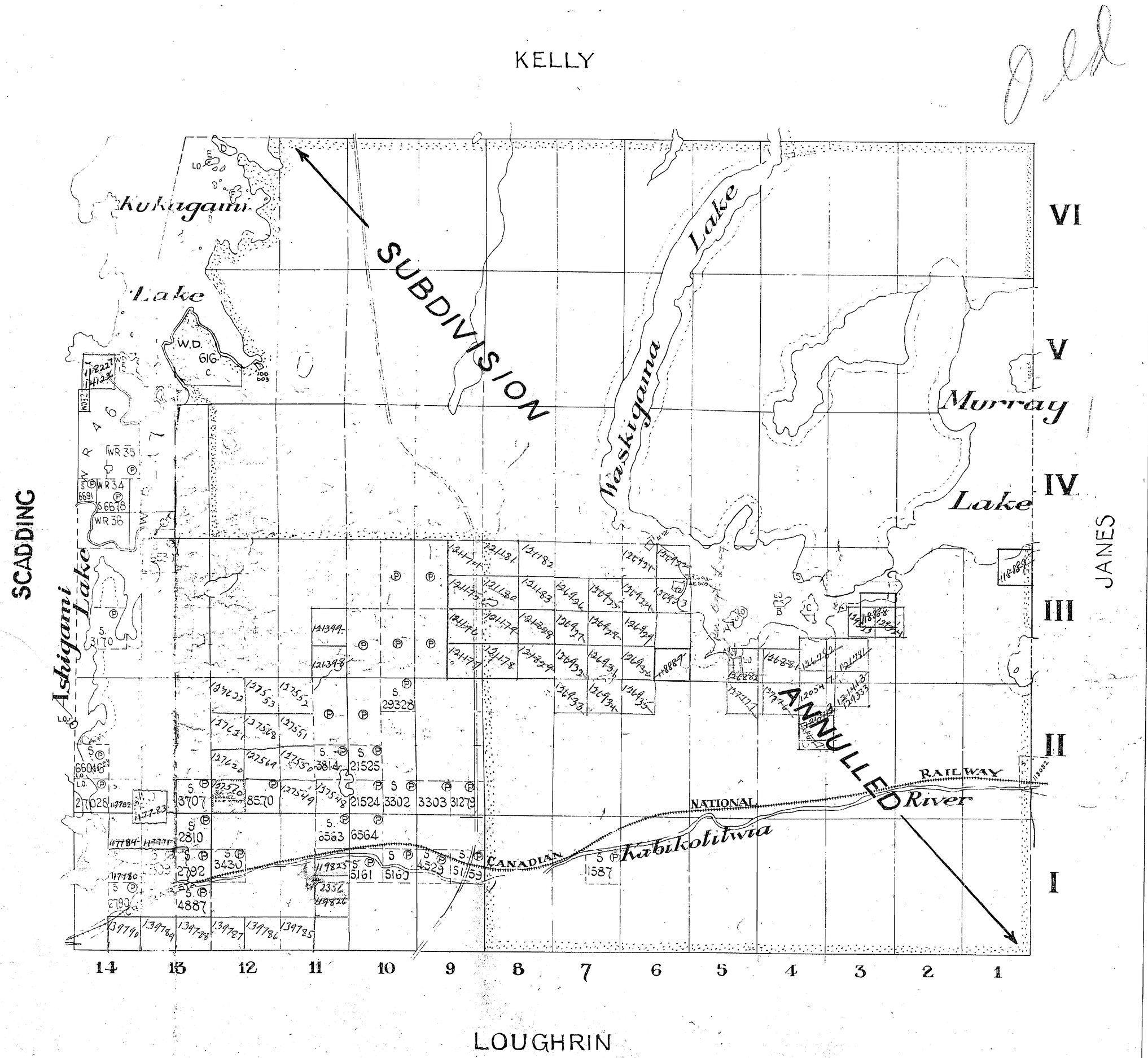

THE TOWNSHIP OF

DAVIS

DISTRICT OF SUDBURY
SUDBURY MINING DIVISION

Scale:-1 Inch To 40 Chains

LEGEND

PATENTED LAND ..... Ⓟ
CROWN LAND SALE ..... Ⓢ
LICENSE OF OCCUPATION ..... LO.
LOCATED LAND ..... Loc.
RAILWAYS
ROADS

NOTES

400' Surface Rights Reservation around all Lakes and Rivers.

Mg. Cls. accepted as in unsubdivided Twps. in area marked thus

M748

KELLY

SCADDING

JAMES

LOUGHRIN

Old

THE TOWNSHIP OF DAVIS

DISTRICT OF SUDBURY
SUDBURY MINING DIVISION

Scale: 1 Inch To 40 Chains

LEGEND

PATENTED LAND ..... (P)
CROWN LAND SALE ..... (S)
LICENSE OF OCCUPATION ..... LO.
LOCATED LAND ..... Loc.
RAILWAYS
ROADS

NOTES

400 Ft. wide reservation by Dept. of Lands and Forests shown hereon thus

Mg. Cls. accepted as in unsubdivided Twps in area marked thus

Kukagami Lake

Ashigami Lake

Waskigana Lake

Murray Lake

Kabikotiwia River

SUBDIVISION

ANNULLED

NATIONAL RAILWAY

CANADIAN

VI V IV III II I

14 13 12 11 10 9 8 7 6 5 4 3 2 1

M748

DEPARTMENT OF MINES
— ONTARIO —

KELLY

SCADDING

JANES

LOUGHRIN

THE TOWNSHIP OF

DAVIS

DISTRICT OF SUDBURY
SUDBURY MINING DIVISION

Scale: 1 Inch To 40 Chains

LEGEND

PATENTED LAND ..... (P)
CROWN LAND SALE ..... (S)
LICENSE OF OCCUPATION ..... LO
LOCATED LAND ..... Loc
RAILWAYS
ROADS

NOTES

400' Surface Rights Reservation around all Lakes and Rivers.

Mg. Cls. accepted as in unsubdivided Twps. in area marked thus

M748

DEPARTMENT OF MINES
ONTARIO

Kelly Twp. (M-963)

Scadding Twp. (M-1092)

Janes Twp. (M-955)

Loughrin Twp. (M-997)

IV

III

II

I

14 13 12 11 10 9

Kukagomi L.

Ashigami L.

Insect L.

Washogami L.

Washagami R.

Chiniguchi R.

Washagami R.

Murray Lake

Ess Creek

Kabikotitwia R.

Crerar

Washagami

FORTUNE L.

CANADIAN NATIONAL RAILWAY

DAVIS-SUD

QUARRY PIT FILE 2387

QUARRY PIT FILE 2402

THE TOWNSHIP OF

DAVIS

DISTRICT OF SUDBURY

SUDBURY MINING DIVISION

SCALE: 1-INCH 40 CHAINS

LEGEND

PATENTED LAND	P
CROWN LAND SALE	C.S.
LEASES	L
LOCATED LAND	Loc.
LICENSE OF OCCUPATION	L.O.
MINING RIGHTS ONLY	M.R.O.
SURFACE RIGHTS ONLY	S.R.O.
ROADS	
IMPROVED ROADS	
KING'S HIGHWAYS	
RAILWAYS	
POWER LINES	
MARSH OR MUSKEG	
MINES	
CANCELLED	C.

NOTES

400' Surface Rights Reservation around all Lakes and Rivers.

Parcels indicated thus:

● Patented for Mining & Surface Rights

◓ " " Surface Rights Only.

This Township has been Partially Annulled. Dec. 29, 1953.

PLAN NO. M. 748

DEPARTMENT OF MINES

— ONTARIO —

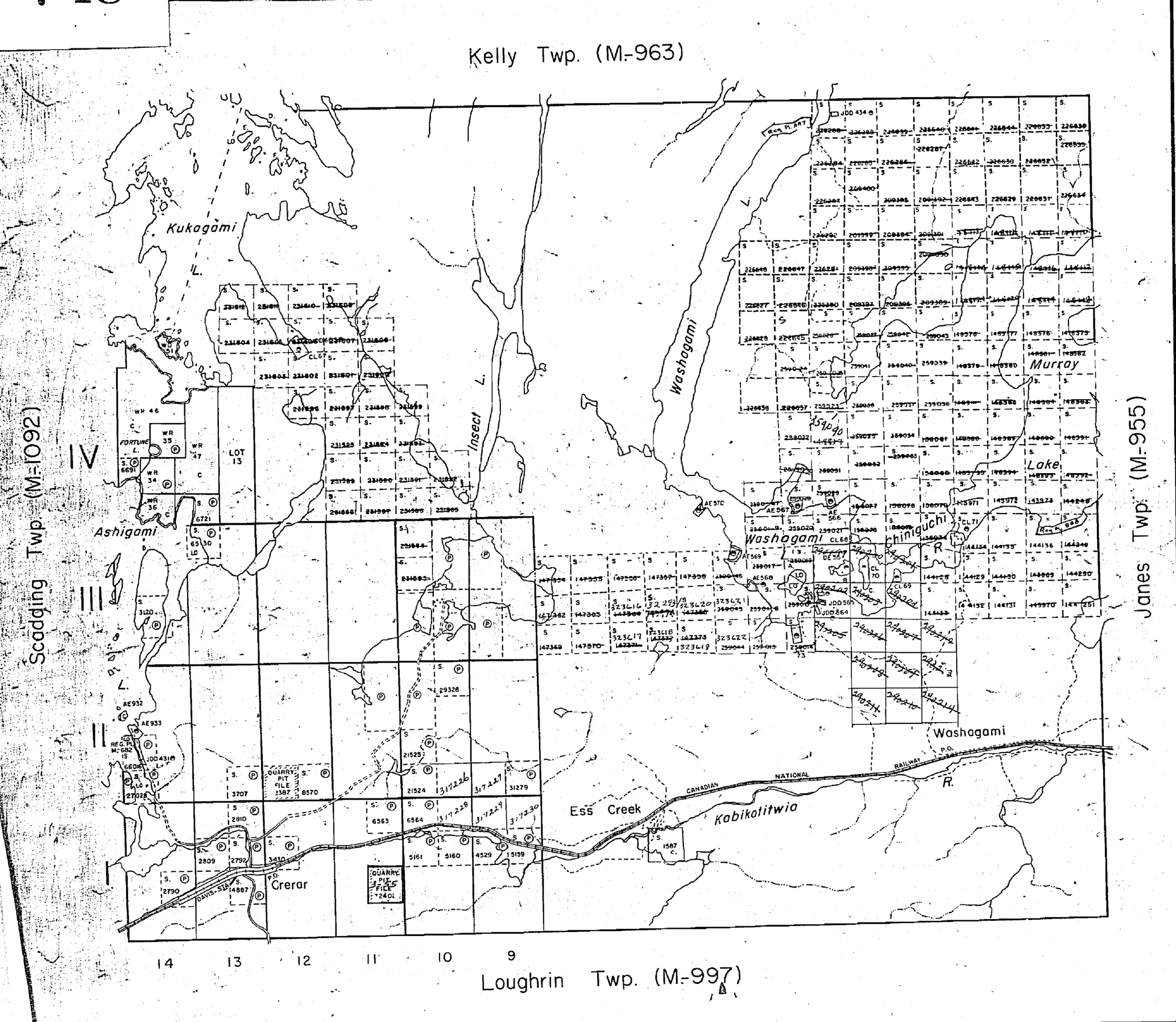

THE TOWNSHIP OF

DAVIS

DISTRICT OF SUDBURY

SUDBURY MINING DIVISION

SCALE: 1-INCH 40 CHAINS

LEGEND

PATENTED LAND	Ⓟ
CROWN LAND SALE	C.S.
LEASES	Ⓛ
LOCATED LAND	Loc.
LICENSE OF OCCUPATION	L.O.
MINING RIGHTS ONLY	M.R.O.
SURFACE RIGHTS ONLY	S.R.O.
ROADS	
IMPROVED ROADS	
KING'S HIGHWAYS	
RAILWAYS	
POWER LINES	
MARSH OR MUSKEG	
MINES	
CANCELLED	C.

NOTES

400' Surface Rights Reservation around all Lakes and Rivers.

Parcels indicated thus:

- ● Patented for Mining & Surface Rights
- ◒ " " Surface Rights Only.

This Township has been Partially Annulled. Dec. 29, 1953

PLAN NO. M.748

DEPARTMENT OF MINES

— ONTARIO —

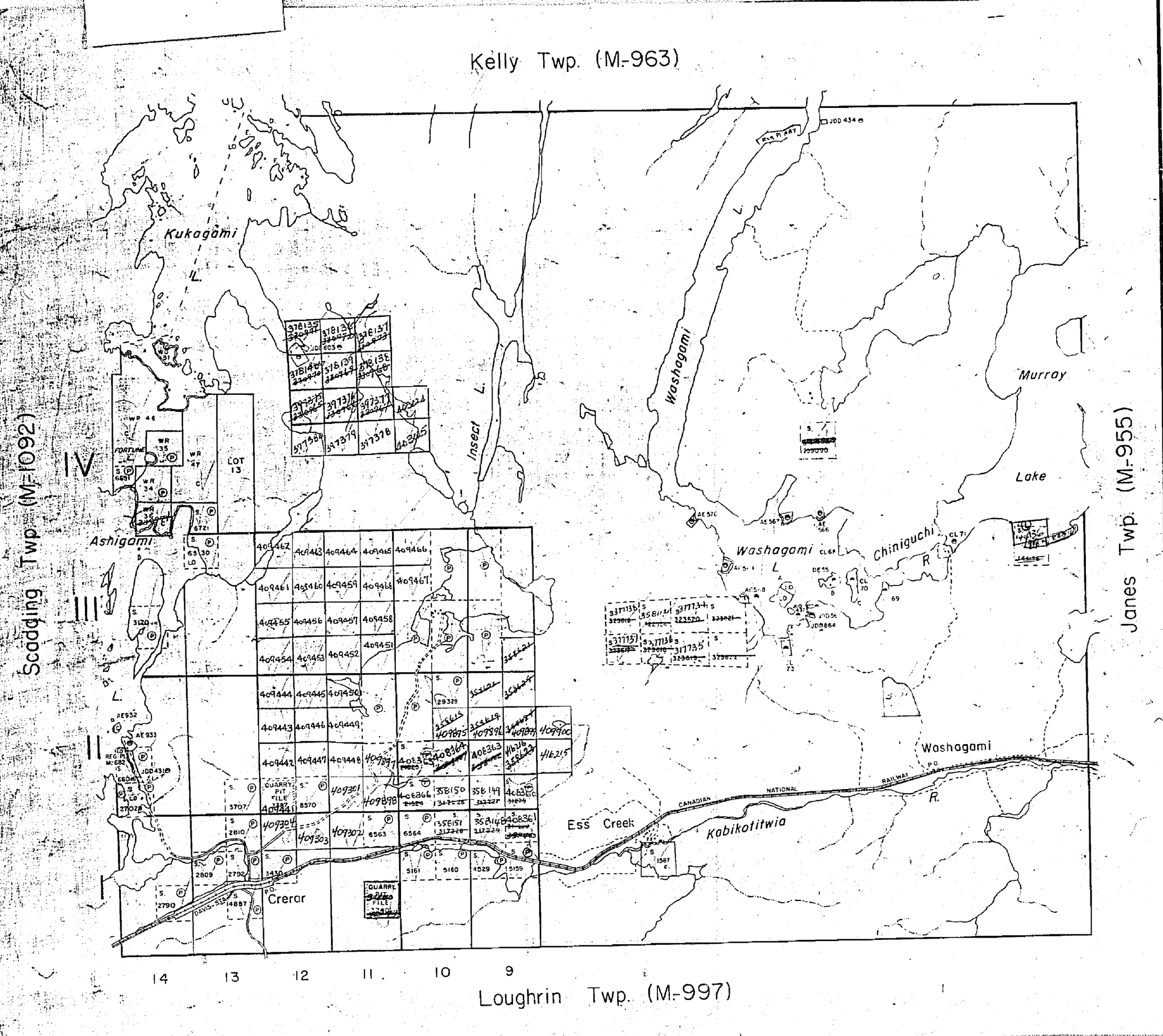

THE TOWNSHIP OF

DAVIS

DISTRICT OF SUDBURY

SUDBURY MINING DIVISION

SCALE: 1-INCH 40 CHAINS

LEGEND

PATENTED LAND	Ⓟ
CROWN LAND SALE	C.S
LEASES	Ⓛ
LOCATED LAND	Loc.
LICENSE OF OCCUPATION	L.O.
MINING RIGHTS ONLY	M.R.O.
SURFACE RIGHTS ONLY	S.R.O.
ROADS	
IMPROVED ROADS	
KING'S HIGHWAYS	
RAILWAYS	
POWER LINES	
MARSH OR MUSKEG	
MINES	
CANCELLED	C.

NOTES

400' Surface Rights Reservation around all Lakes and Rivers.

Parcels indicated thus:
- Patented for Mining & Surface Rights
- " " Surface Rights Only.

This Township has been Partially Annulled. Dec. 29, 1953

DAVIS

PLAN NO. M.748

ONTARIO
DEPARTMENT OF MINES
AND NORTHERN AFFAIRS

M 748

DAVIS

No L.R.

SUDBURY MINING DIVISION

Scale 40 Chains = 1 inch

KELLY

SCADDING

JAMES

LOUGHRIN

WASHKIGAMOY LAKE

MURRY LAKE

MOOMAGAMA LAKE

UP. ISHGAMING LAKE

CREBAR CREEK

ESS CREEK

STA. 4887

M748

DATE OF ISSUE

JUL 18 1941

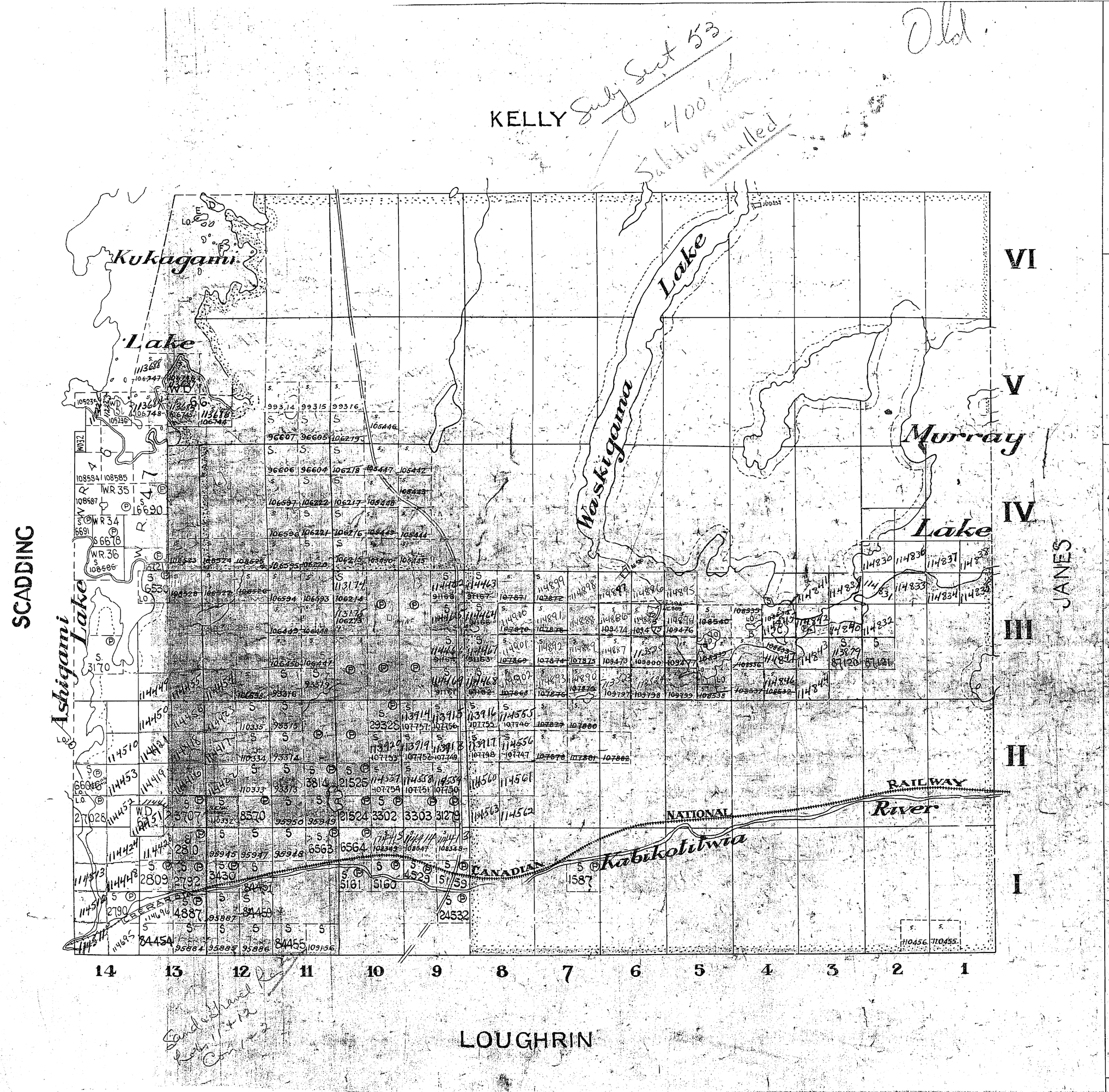

Subj Sect 53
400' Res
Subdivision Annulled
Old

THE TOWNSHIP OF DAVIS

DISTRICT OF SUDBURY
SUDBURY MINING DIVISION

Scale: 1 Inch To 40 Chains

LEGEND

PATENTED LAND	Ⓟ
CROWN LAND SALE	Ⓢ
LICENSE OF OCCUPATION	LO
LOCATED LAND	Loc
RAILWAYS	
ROADS	

NOTES

400 Ft. wide reservation by Dept. of Lands and Forests shown hereon thus

Mg. Cls. accepted as in unsubdivided Twps. in area marked thus

M748

DEPARTMENT — MINES

Kelly Twp. (M-963)

Scadding Twp. (M-1092)

Janes Twp. (M-955)

Loughrin Twp. (M-997)

THE TOWNSHIP
OF

DAVIS

DISTRICT OF
SUDBURY

SUDBURY
MINING DIVISION

SCALE: 1-INCH 40 CHAINS

LEGEND

PATENTED LAND	(P)
CROWN LAND SALE	C.S.
LEASES	(L)
LOCATED LAND	Loc.
LICENSE OF OCCUPATION	L.O.
MINING RIGHTS ONLY	M.R.O.
SURFACE RIGHTS ONLY	S.R.O.
ROADS	
IMPROVED ROADS	
KING'S HIGHWAYS	
RAILWAYS	
POWER LINES	
MARSH OR MUSKEG	
MINES	
CANCELLED	C.

NOTES

400' Surface Rights Reservation around all Lakes and Rivers.

Parcels indicated thus:

(P) Patented for Mining & Surface Rights

(P) " " Surface Rights Only.

This Township has been Partially Annulled. Dec. 29, 1953

DAVIS

PLAN NO. M. 748

ONTARIO
DEPARTMENT OF MINES
AND NORTHERN AFFAIRS

Kelly Twp. (M-963)

Scaling Twp. (M-1092)

Janes Twp. (M-955)

Loughrin Twp. (M-997)

Kukagomi L.

Washagami L.

Insect L.

Ashigami L.

Murray Lake

Washagami R.

Chiniguchi R.

Ess Creek

Kabikotitwia

Washagami

Crerar P.O.

Washagami P.O.

CANADIAN NATIONAL RAILWAY

DAVIS STN.

GRAVEL FILE 178235

GRAVEL FILE 14951

Quarry Permit

REG. PLAN M-1066

REG PLAN M-1065

REG. PLAN M-1064

REG. PLAN M-888

JDD 434

JDD 603

JDD 565

JDD 564

NO OPEN GROUND

IV

III

II

I

14 13 12 11 10 9

THE TOWNSHIP OF

DAVIS

DISTRICT OF SUDBURY

SUDBURY MINING DIVISION

SCALE: 1-INCH 40 CHAINS

LEGEND

PATENTED LAND	● or Ⓟ
CROWN LAND SALE	C.S
LEASES	Ⓛ
LOCATED LAND	Loc.
LICENSE OF OCCUPATION	L.O.
MINING RIGHTS ONLY	M.R.O.
SURFACE RIGHTS ONLY	S.R.O.
ROADS	
IMPROVED ROADS	
KING'S HIGHWAYS	
RAILWAYS	
POWER LINES	
MARSH OR MUSKEG	
MINES	⚒
CANCELLED	C.
PATENTED S.R.O.	◓

NOTES

400' Surface Rights Reservation along the shores of all lakes and rivers.

Subdivision of this township in Lots and Conc. was partially annulled Dec. 29, 1953.

Areas withdrawn from staking under Section 43 of the Mining Act (R.S.O. 1970).

	Order No.	File	Date	Disposition
(R1)	W14/75	46248 v.2	20 Feb '75	S.R. and M.R.

MRO OPEN FOR STAKING - LOC. WR 35, excepting land under water of Future L. (see ONT. GAZETTE DATED MAY 7

* W.R. 35 subject to Section 31(8) M. Rights Only

** W.R. 35 subject to W.3/84 dated 1984 07 12 indicated on Mylar (M.748) 1984 07 23 a.m.

* IN SERVICE 1993 01 01 - VM

DAVIS

PLAN NO. M.748

ONTARIO

MINISTRY OF NATURAL RESOURCES

SURVEYS AND MAPPING BRANCH

Kelly Twp.

Scadding Twp.

Janes Twp.

Loughrin Twp.

14 13 12 11 10 9

IV III II

Kukagami L.

Washagami L.

Ashigami L.

Washagami L.

Ess Creek

Kabikotitwia R.

Murray Lake

Chiniguchi R.

Washagami

Crerar P.O.

CANADIAN NATIONAL RAILWAY

DAVIS-STA.

FORTUNE

Reg. Plan M-1066

Reg. Plan M-1065

Reg. Plan M-1064

Reg. Plan M-699

Reg. Pl. M-637

JDD 434

JDD 603

JDD 565

JDD 564

PA 67

PA 66

AE 570

AE 567

AE 566

AE 569

AE 568

AE 933

AE 932

CL 67

CL 68

CL 69

CL 70

CL 71

M.981

DE 55

VM 78

S.954268

Taken Out of Use January 23, 1986 JCM

Feb 18/5

LEGEND

- HIGHWAY AND ROUTE No.
- OTHER ROADS
- TRAILS
- SURVEYED LINES:
  - TOWNSHIPS, BASE LINES, ETC.
  - LOTS, MINING CLAIMS, PARCELS, ETC.
- UNSURVEYED LINES:
  - LOT LINES
  - PARCEL BOUNDARY
  - MINING CLAIMS ETC.
- RAILWAY AND RIGHT OF WAY
- UTILITY LINES
- NON-PERENNIAL STREAM
- FLOODING OR FLOODING RIGHTS
- SUBDIVISION OR COMPOSITE PLAN
- RESERVATIONS
- ORIGINAL SHORELINE
- MARSH OR MUSKEG
- MINES
- TRAVERSE MONUMENT

DISPOSITION OF CROWN LANDS

TYPE OF DOCUMENT	SYMBOL
PATENT, SURFACE & MINING RIGHTS	Ⓟ or ●
" , SURFACE RIGHTS ONLY	◓
" , MINING RIGHTS ONLY	◒
LEASE, SURFACE & MINING RIGHTS	■
" , SURFACE RIGHTS ONLY	▬
" , MINING RIGHTS ONLY	▬
LICENCE OF OCCUPATION	▼
ORDER-IN-COUNCIL	OC
RESERVATION	Ⓡ
CANCELLED	Ⓒ
SAND & GRAVEL	Ⓢ

NOTE: MINING RIGHTS IN PARCELS PATENTED PRIOR TO MAY 6, 1913, VESTED IN ORIGINAL PATENTEE BY THE PUBLIC LANDS ACT, R.S.O. 1970, CHAP. 380, SEC. 63, SUBSEC 1.

SCALE: 1 INCH = 40 CHAINS

FEET 0 1000 2000 4000 6000 8000

METRES 0 200 1000 (1 KM) 2000 (2 KM)

TOWNSHIP

DAVIS

M.N.R. ADMINISTRATIVE DISTRICT

SUDBURY

MINING DIVISION

SUDBURY

LAND TITLES / REGISTRY DIVISION

SUDBURY

Ministry of Natural Resources — Land Management Branch

Ontario

Date OCTOBER 1984

Number G-3182

January 1986

KELLY TWP.

SCADDING TWP.

JANES TWP.

LOUGHRIN TWP.

Kukagami Lake

Lake

Insect Lake 256

Washagami Lake 252

Murray Lake

Ashigami Lake

Washagami Lake

Kabikahiwa River

CANADIAN NATIONAL RAILWAY

WASHAGAMI

Fortune Lake

Beaver Dams

Reg. Plan M.887

Reg. Plan M.991

Reg. Plan M.1066

Reg. Plan M.1065

Reg. Plan M.1064

Reg. Plan M.888

Reg. Plan M.971

Reg. Plan M.662

PA 67 PT.1

PA 66

MNR GRAVEL RESERVE

WR 46

WR 35

WR 34

WR 47

WR 36

LOT 13

WD 51

CL 67

CL 68

CL 69

CL 70

CL 71

CL 72

CL 73

JDD 434

JDD 603

JDD 431

JDD 432

JDD 565

JDD 564

TL 107

EL 49

VM 78

DE 55

AE 569

AE 570

AE 567

AE 566

AE 568

AE 932

AE 933

S.R.O.

S 1198361

S 1198242

S 1197751

S 1197752

S 1197753

S 1197754

S 1197755

S 1197756

S 1197757

S 1197758

S 1197759

S 1197760

S 1197761

S 1197762

S 1197763

S 1197764

S 1197765

S 1197766

S 1197767

S 1197768

S 1197769

S 1197770

S

January 1986

KELLY TWP.

SCADDING TWP.

JANES TWP.

LOUGHRIN TWP.

Kukagomi Lake

Lake

Ashigami Lake

Insect Lake

Washagami Lake

Fortune Lake

Murray Lake

Kabikatiwia River

CANADIAN NATIONAL RAILWAY

WASHAGAMI

CREHAR

MUK GRAVEL DEPOSIT

S.R.O. SURFACE RIGHTS ONLY

LEGEND

- HIGHWAY AND ROUTE No.
- OTHER ROADS
- TRAILS
- SURVEYED LINES:
  - TOWNSHIPS, BASE LINES, ETC.
  - LOTS, MINING CLAIMS, PARCELS, ETC.
- UNSURVEYED LINES:
  - LOT LINES
  - PARCEL BOUNDARY
  - MINING CLAIMS ETC.
- RAILWAY AND RIGHT OF WAY
- UTILITY LINES
- NON-PERENNIAL STREAM
- FLOODING OR FLOODING RIGHTS
- SUBDIVISION OR COMPOSITE PLAN
- RESERVATIONS
- ORIGINAL SHORELINE
- MARSH OR MUSKEG
- MINES
- TRAVERSE MONUMENT

DISPOSITION OF CROWN LANDS

TYPE OF DOCUMENT	SYMBOL
PATENT, SURFACE & MINING RIGHTS	●
" , SURFACE RIGHTS ONLY	◒
" , MINING RIGHTS ONLY	◒
LEASE, SURFACE & MINING RIGHTS	■
" , SURFACE RIGHTS ONLY	■
" , MINING RIGHTS ONLY	■
LICENCE OF OCCUPATION	▼
ORDER-IN-COUNCIL	OC
RESERVATION	Ⓡ
CANCELLED	⊗
SAND & GRAVEL	Ⓢ

NOTE: MINING RIGHTS IN PARCELS PATENTED PRIOR TO MAY 6, 1913, VESTED IN ORIGINAL PATENTEE BY THE PUBLIC LANDS ACT, R.S.O. 1970, CHAP. 380, SEC. 63, SUBSEC 1.

S.R.O. SURFACE RIGHTS ONLY

500 0 1000 Metres

10 0 10 20 30 40 50 60 70 Chains

500 0 1000 2000 3000 4000 5000 Feet

SCALE 1:20 000

GRID ZONE:17

THE INFORMATION THAT APPEARS ON THIS MAP HAS BEEN COMPILED FROM VARIOUS SOURCES, AND ACCURACY IS NOT GUARANTEED. THOSE WISHING TO STAKE MINING CLAIMS SHOULD CONSULT WITH THE MINING RECORDER, MINISTRY OF NORTHERN DEVELOPMENT AND MINES, FOR ADDITIONAL INFORMATION ON THE STATUS OF THE LANDS SHOWN HEREON.

JUNE 1ST. OPENINGS
ONTARIO GAZETTE VOL. 122-18
MAY 6TH. 1989

~~SE 1/4~~ OF N 1/2 LOT 9 CONC
~~SW 1/4~~ OF N 1/2 LOT 9 CONC
SE 1/4 OF N 1/2 LOT 10 CONC
SW 1/4 OF N 1/2 LOT 10 CONC

S.144136 SEE ONTARIO GAZETTE (Page 2063) MAY 4TH, 1985 (COPY ALSO IN LAND ROLL)

* JUNE 1, 1994, OPENINGS ONTARIO GAZETTE VOL. 127-20 MAY 14, 1994.

DATE OF ISSUE

OCT 30 1997

PROVINCIAL RECORDING OFFICE - SUDBURY

TOWNSHIP

DAVIS

M.N.R. ADMINISTRATIVE DISTRICT

SUDBURY

MINING DIVISION

SUDBURY

LAND TITLES / REGISTRY DIVISION

SUDBURY

Ontario Ministry of Natural Resources — Land Management Branch

Original Compilation:	SEPT., 1985	Number
Revised:		G-3182

January 1986

KELLY TWP.

SCADDING TWP.

JANES TWP.

LOUGHRIN TWP.

Kukagami Lake

Lake

Ashigami Lake

Insect Lake

Washagami Lake

Murray Lake

Fortune Lake

Kabikahiwa River

CANADIAN NATIONAL RAILWAY

WASHAGAMI

MJR GRAVEL RESERVE

Beaver Dams

Reg. Plan M.887

Reg. Plan M.1065

Reg. Plan M.971

Reg. Plan M.602

Reg. Plan M.981

Reg. Plan M.1064

Reg. Plan M.888

1222868 1229713 1229955 1229732 1230563 1229744

1222867 1230134 1229726

1229727

1212503 1212908 1212910 1212903 1222885 1222886

1229735 1229736 1229839

1229742 1229741

1229747

1222848 1222849

1230695 1223086 1212945 1212946 1210691 1210692 1210693 1210694 1210695

1230187

1197852 1197853 1197555 1197554 1197654 1197515 1197336 1197931 1197951

1198030 1198031 1198028 1198026 1198027 1198022

1166583 1166336

1214990 1214991

1182644

1197272

1197869

1197866

1197937

1230187

1230682

1229748

1229749

1229750

1229751

1229752

1229753

1229754

1229755

1229756

1229757

1229758

1229759

1229760

1229761

1229762

1229763

1229764

1229765

1229766

1229767

1229768

1229769

1229770

1229771

1229772

1229773

1229774

1229775

1229776

1229777

1229778

1229779

1229780

1229781

1229782

1229783

1229784

1229785

1229786

1229787

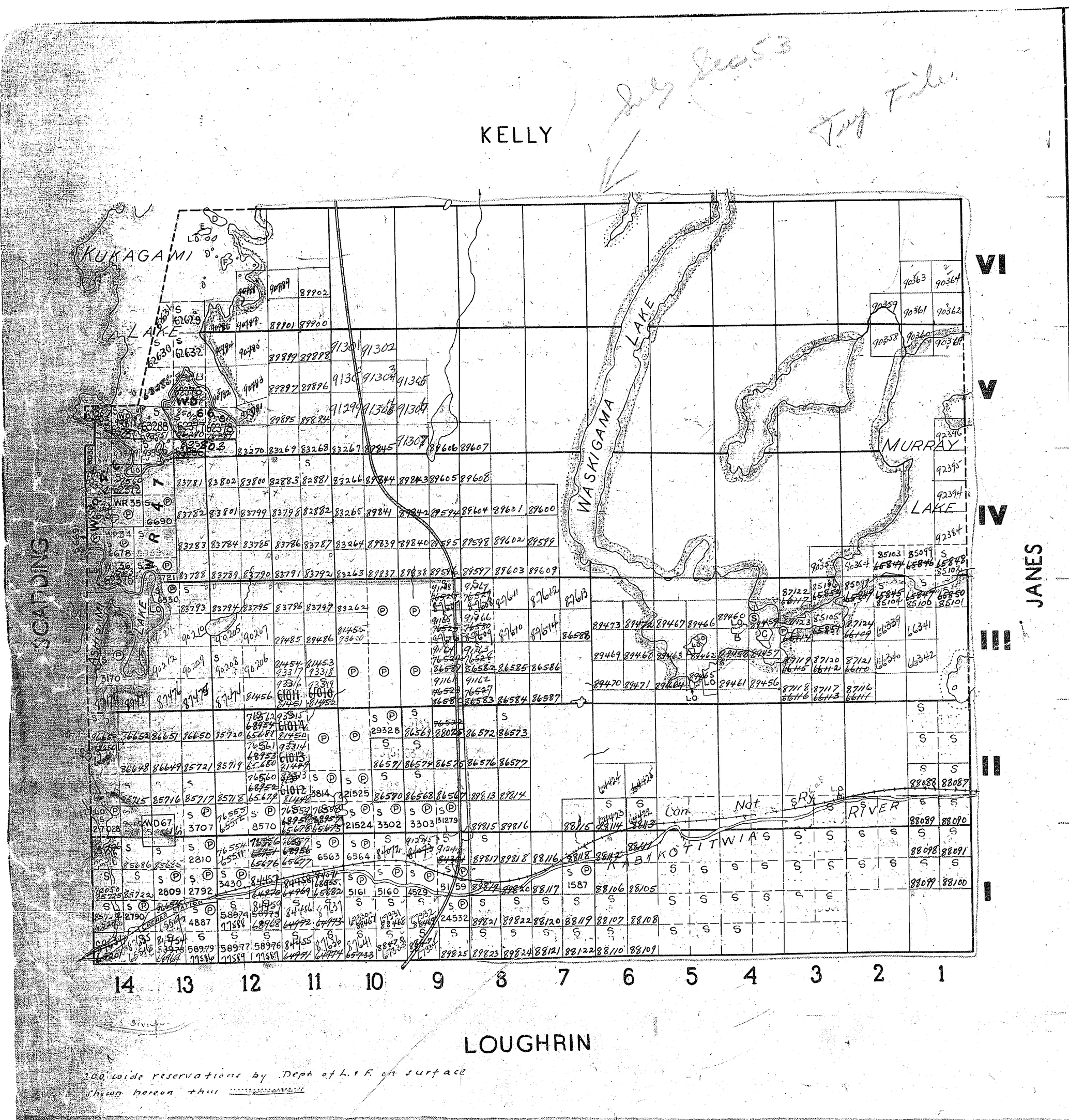

200' wide reservations by Dept of L. & F. on surface shown hereon thus

THE TOWNSHIP OF DAVIS

DISTRICT OF SUDBURY
SUDBURY MINING DIVISION

Scale: 1 Inch To 40 Chains

LEGEND

PATENTED LAND
CROWN LAND SALE
LICENSE OF OCCUPATION
LOCATED LAND
RAILWAYS
ROADS

NOTES

M748

DEPARTMENT OF MINES
ONTARIO

M 748

KELLY

THE TOWNSHIP OF DAVIS

DISTRICT OF SUDBURY
SUDBURY MINING DIVISION

Scale: 1 Inch To 40 Chains

LEGEND

PATENTED LAND ..... (P)
CROWN LAND SALE ..... (S)
LICENSE OF OCCUPATION ..... LO
LOCATED LAND ..... Loc.
RAILWAYS
ROADS

NOTES

400' Surface Rights Reservation around all Lakes and Rivers.

Mag. Cls. accepted as in unsubdivided Twps. in area marked thus

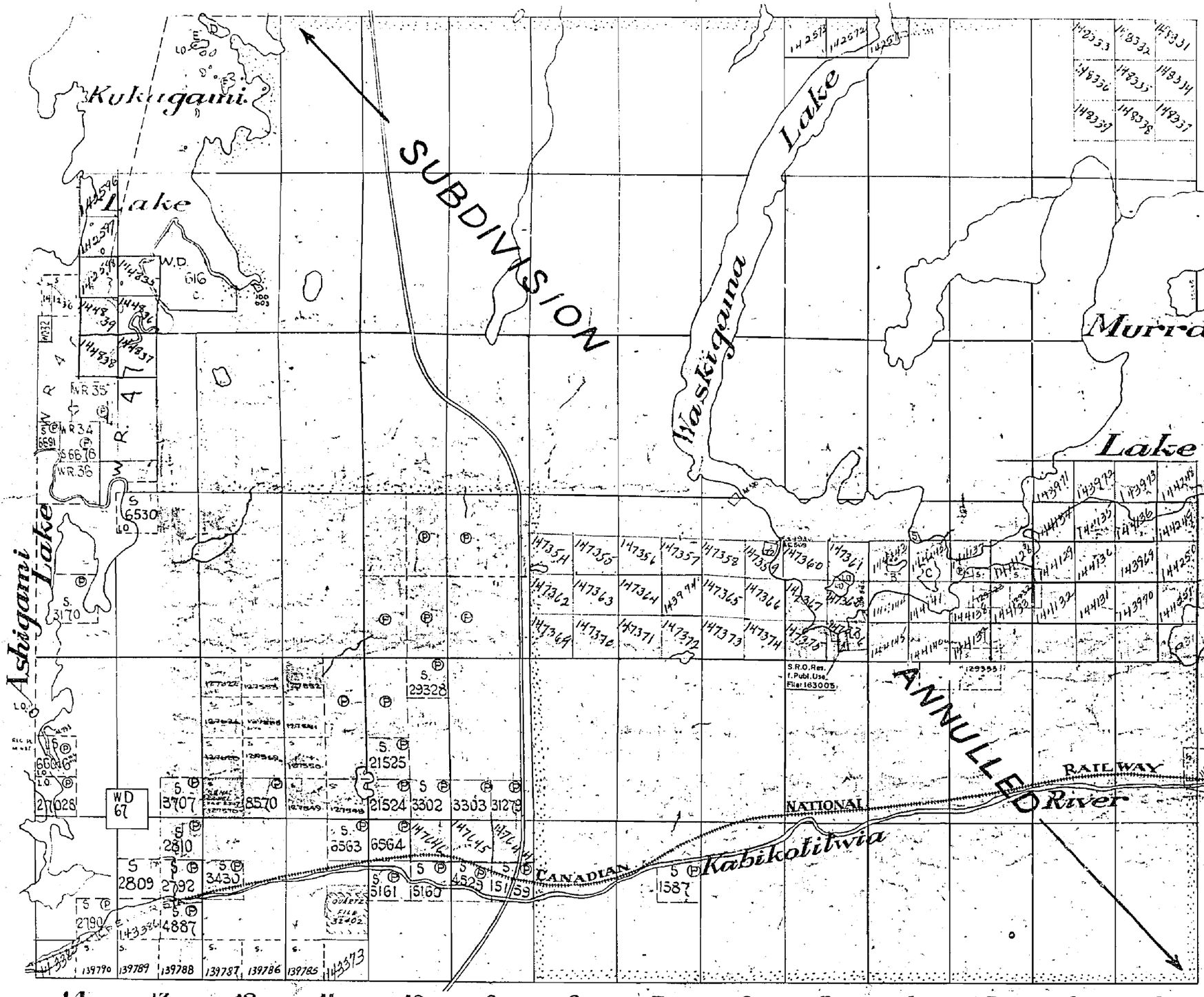

LOUGHRIN

M748

DEPARTMENT OF MINES
—ONTARIO—

748

Old.

Subj Sect 53

400' Res

Subdivision Annulled

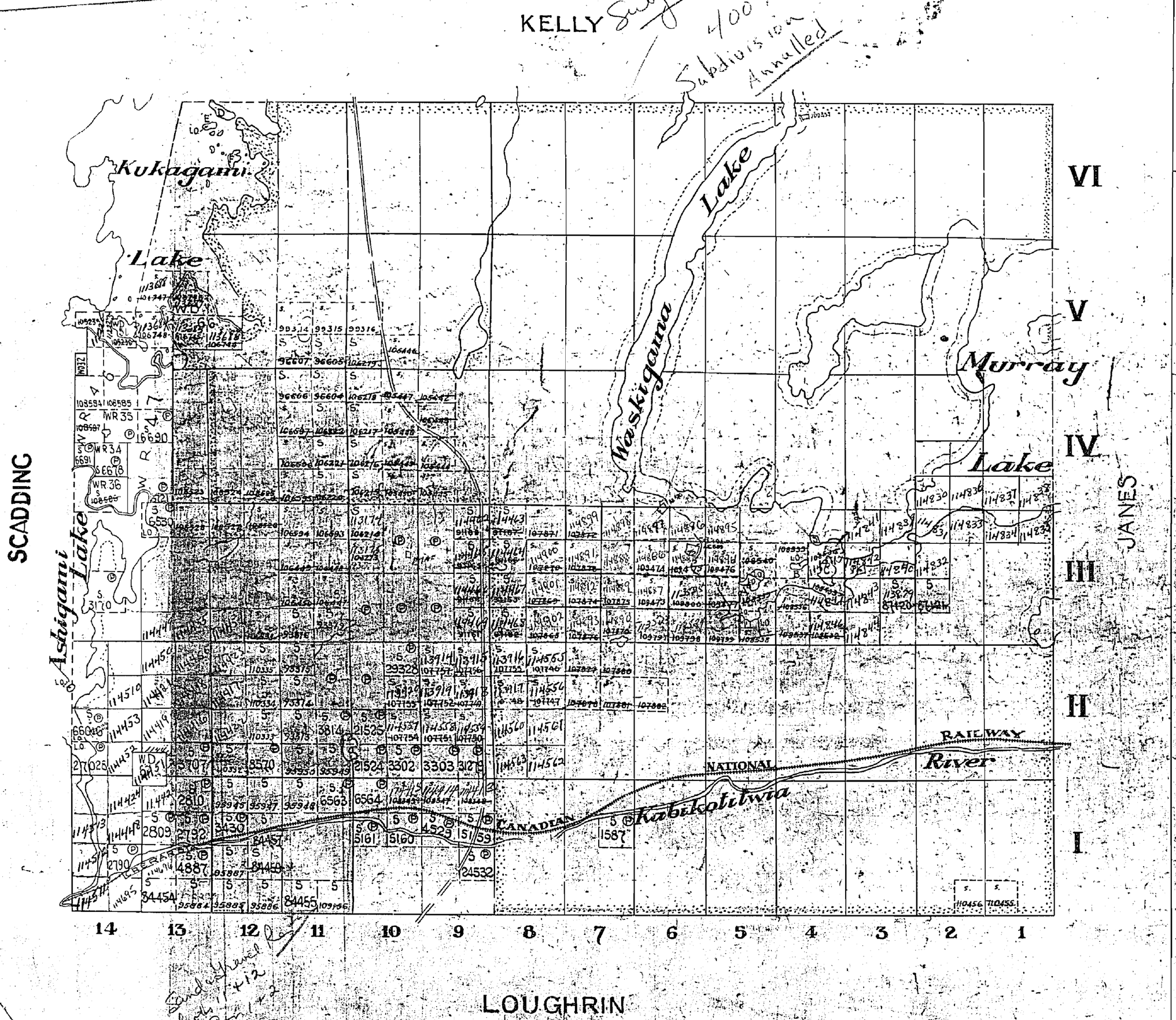

Sand & Gravel Rd
Lots 11+12
Con 1+2

THE TOWNSHIP OF DAVIS

DISTRICT OF SUDBURY
SUDBURY MINING DIVISION

Scale:-1 Inch To 40 Chains

LEGEND

PATENTED LAND ..... Ⓟ
CROWN LAND SALE ..... Ⓢ
LICENSE OF OCCUPATION ..... LO.
LOCATED LAND ..... Loc.
RAILWAYS
ROADS

NOTES

400 Ft. wide reservation by Dept. of Lands and Forests shown hereon thus

Mg. Cls. accepted as in unsubdivided Twps. in area marked thus

M748

DEPARTMENT MINES

M 748

KELLY

Sub. Sect. 53

THE TOWNSHIP OF

DAVIS

DISTRICT OF SUDBURY
SUDBURY MINING DIVISION

Scale:-1 Inch To 40 Chains

LEGEND

PATENTED LAND ..... (P)
CROWN LAND SALE ..... (S)
LICENSE OF OCCUPATION ..... LO.
LOCATED LAND ..... Loc.
RAILWAYS .....
ROADS .....

NOTES

400 Ft. wide reservation by Dept. of Lands and Forests shown hereon thus

Mg. Cls. accepted as in unsubdivided Twps. in area marked thus

Kukagami Lake

Waskigana Lake

Murray Lake

Ashigami Lake

Kubikotitwia River

RAILWAY

NATIONAL

CANADIAN

SCADDING

JAMES

LOUGHRIN

VI
V
IV
III
II
I

14 13 12 11 10 9 8 7 6 5 4 3 2 1

SUDBURY RECEIVED MAY 2 1956 MINING DIVISION

M 748

DEPARTMENT OF MIN
—ONTARIO—

748

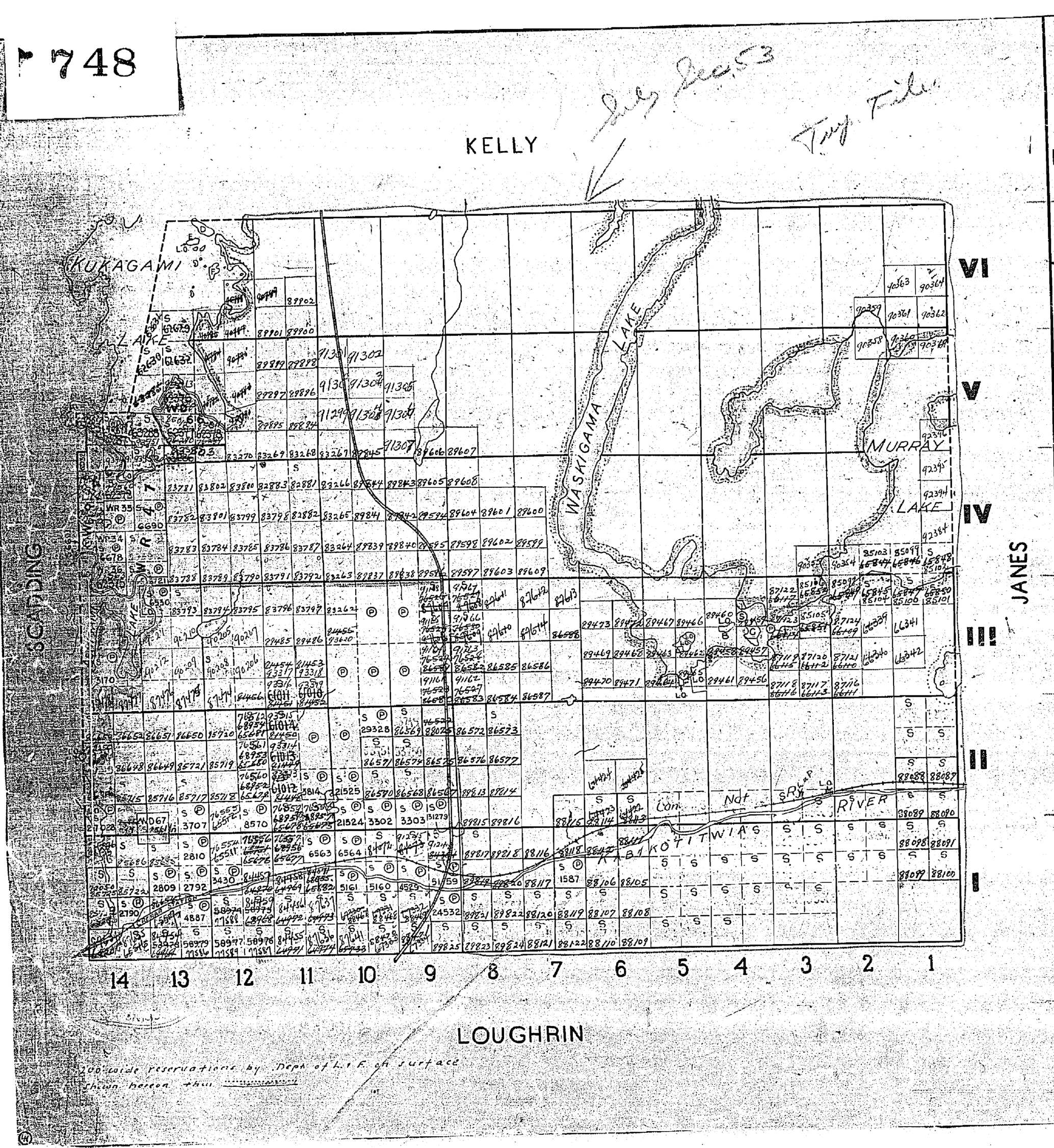

200' wide reservations by Dept of L. & F. on surface
Shown hereon thus

THE TOWNSHIP OF

DAVIS

DISTRICT OF SUDBURY
SUDBURY MINING DIVISION

Scale: 1 Inch To 40 Chains

LEGEND

PATENTED LAND
CROWN LAND SALE
LICENSE OF OCCUPATION
LOCATED LAND
RAILWAYS
ROADS

NOTES

M748

DEPARTMENT OF MINES
—ONTARIO—

Kelly Twp. (M-963)

Scadding Twp. (M-1092)

Janes Twp. (M-955)

Loughrin Twp. (M-997)

THE TOWNSHIP OF

DAVIS

DISTRICT OF SUDBURY

SUDBURY MINING DIVISION

SCALE: 1-INCH 40 CHAINS

LEGEND

PATENTED LAND	(P)
CROWN LAND SALE	C.S.
LEASES	(L)
LOCATED LAND	Loc.
LICENSE OF OCCUPATION	L.O.
MINING RIGHTS ONLY	M.R.O.
SURFACE RIGHTS ONLY	S.R.O.
ROADS	
IMPROVED ROADS	
KING'S HIGHWAYS	
RAILWAYS	
POWER LINES	
MARSH OR MUSKEG	
MINES	
CANCELLED	C.

NOTES

400' Surface Rights Reservation around all Lakes and Rivers.

Parcels indicated thus:

- ● Patented for Mining & Surface Rights
- ◓ " " Surface Rights Only.

This Township has been Partially Annulled. Dec. 29, 1953

PLAN NO. M. 748

DEPARTMENT OF MINES

— ONTARIO —

January 1986

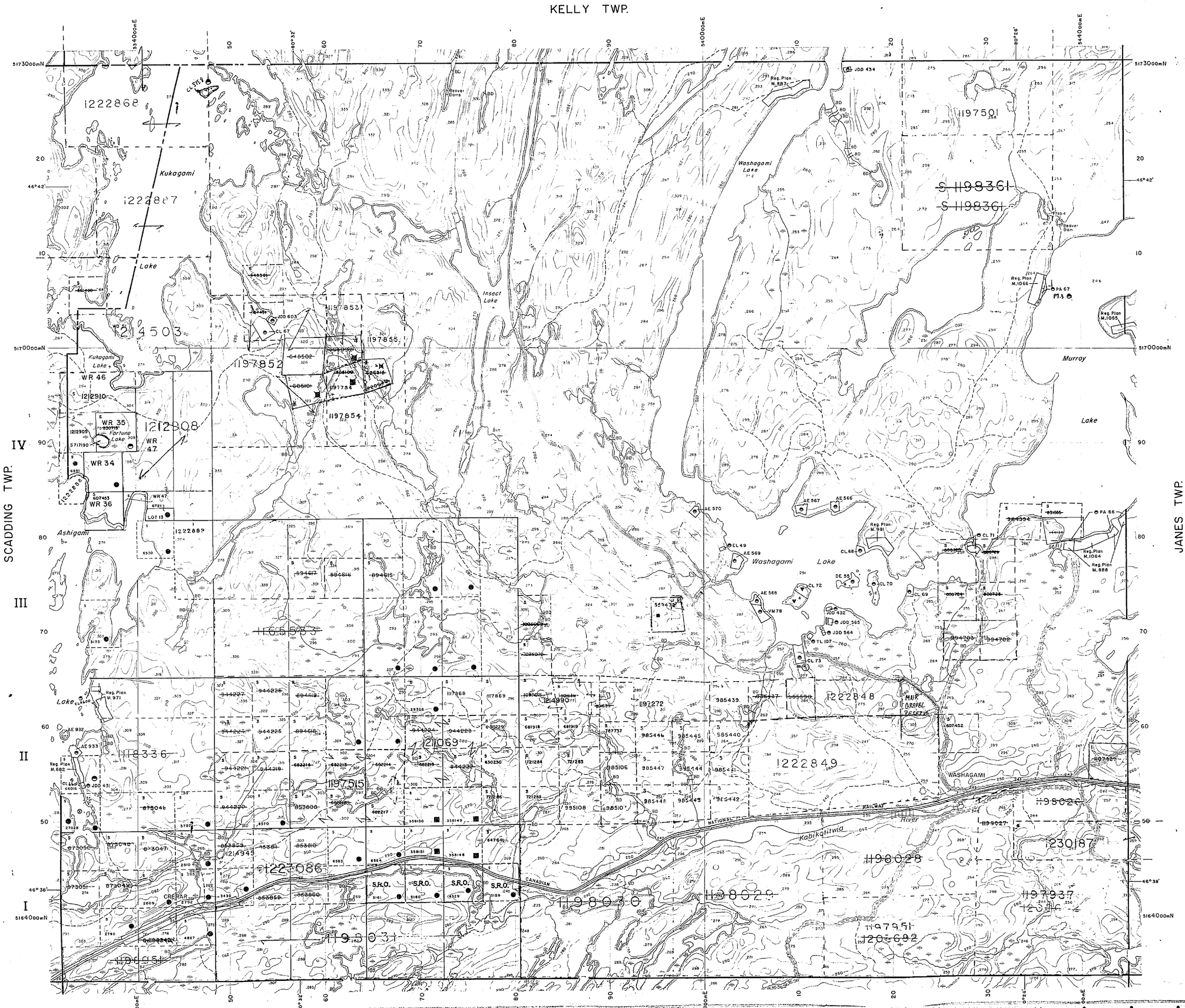

LEGEND

HIGHWAY AND ROUTE No.
OTHER ROADS
TRAILS
SURVEYED LINES:
TOWNSHIPS, BASE LINES, ETC.
LOTS, MINING CLAIMS, PARCELS, ETC.
UNSURVEYED LINES:
LOT LINES
PARCEL BOUNDARY
MINING CLAIMS ETC.
RAILWAY AND RIGHT OF WAY
UTILITY LINES
NON-PERENNIAL STREAM
FLOODING OR FLOODING RIGHTS
SUBDIVISION OR COMPOSITE PLAN
RESERVATIONS
ORIGINAL SHORELINE
MARSH OR MUSKEG
MINES
TRAVERSE MONUMENT

DISPOSITION OF CROWN LANDS

TYPE OF DOCUMENT	SYMBOL
PATENT, SURFACE & MINING RIGHTS	●
" , SURFACE RIGHTS ONLY	◐
" , MINING RIGHTS ONLY	◒
LEASE, SURFACE & MINING RIGHTS	■
" , SURFACE RIGHTS ONLY	◨
" , MINING RIGHTS ONLY	◩
LICENCE OF OCCUPATION	▼
ORDER-IN-COUNCIL	OC
RESERVATION	Ⓡ
CANCELLED	⊗
SAND & GRAVEL	Ⓢ

NOTE: MINING RIGHTS IN PARCELS PATENTED PRIOR TO MAY 6, 1913, VESTED IN ORIGINAL PATENTEE BY THE PUBLIC LANDS ACT, R.S.O. 1970, CHAP. 380, SEC. 63, SUBSEC 1.

S.R.O. SURFACE RIGHTS ONLY

Metres 500 0 1000 Metres
Chains 10 0 10 20 30 40 50 60 70 Chains
Feet 500 0 1000 2000 3000 4000 5000 Feet

SCALE 1:20 000

GRID ZONE:17

THE INFORMATION THAT APPEARS ON THIS MAP HAS BEEN COMPILED FROM VARIOUS SOURCES, AND ACCURACY IS NOT GUARANTEED. THOSE WISHING TO STAKE MINING CLAIMS SHOULD CONSULT WITH THE MINING RECORDER, MINISTRY OF NORTHERN DEVELOPMENT AND MINES, FOR ADDITIONAL INFORMATION ON THE STATUS OF THE LANDS SHOWN HEREON.

JUNE 1ST OPENINGS
ONTARIO GAZETTE VOL. 122-18
MAY 6TH, 1989

SE 1/4 OF N 1/2 LOT 9 CONJ
SW 1/4 OF N 1/2 LOT 9 CONJ
SE 1/4 OF N 1/2 LOT 10 CONJ
SW 1/4 OF N 1/2 LOT 10 CONJ

S.144136 SEE ONTARIO GAZETTE (PAGE 2067) MAY 4TH, 1985 (COPY ALSO IN LAND ROLL)

* JUNE 1, 1994, OPENINGS ONTARIO GAZETTE VOL 127-20 MAY 14, 1994.

DATE OF ISSUE

DEC 1 1 1997

PROVINCIAL RECORDING OFFICE - SUDBURY

TOWNSHIP

DAVIS

M.N.R. ADMINISTRATIVE DISTRICT
SUDBURY
MINING DIVISION
SUDBURY
LAND TITLES / REGISTRY DIVISION

January 1996

KELLY TWP.

SCADDING TWP.

JANES TWP.

LOUGHRIN TWP.

Kukagami Lake

Lake

Ashigami Lake

Lake Clause

Insect Lake

Washagami Lake

Murray Lake

Fortune Lake

Kabitaittwia River

CANADIAN NATIONAL RAILWAY

WASHAGAMI

CREPEAU

MUIR GRAVEL RESERVE

Reg Plan M.887

Reg Plan M.1066

Reg Plan M.1065

Reg Plan M.971

Reg Plan M.682

Reg Plan M.981

Reg Plan M.1064

Reg Plan M.888

WR 46

WR 35

WR 34

WR 47

WR 36

S.R.O.

PA 67

PA 66

JDD 603

JDD 454

JDD 431

JDD 432

JDD 565

JDD 564

CL 67

CL 68

CL 69

CL 70

CL 71

CL 72

CL 73

EL 49

DE 55

VM 78

TL 107

AE 566

AE 567

AE 569

AE 570

AE 932

AE 933

AE 568

1222862

1222887

1222889

1229713

1229955

1229732

1229744

1230134

1229726

1229727

1229735

1229736

1229742

1229747

1229839

1222848

1222849

1230187

1212908

1212910

1212905

1212909

1212911

1212913

1212914

1212915

1212916

1212917

1212918

1212919

1212920

1212921

1212922

1212923

1212924

1212925

1212926

1212927

1212928

1212929

1212930

1212931

1212932

1212933

1212934

1212935

1212936

1212937

1212938

1212939

1212940

1212941

1212942

1212943

1212944

1212945

1212946

1212947

1212948

1212949

1212950

1212951

1212952

748

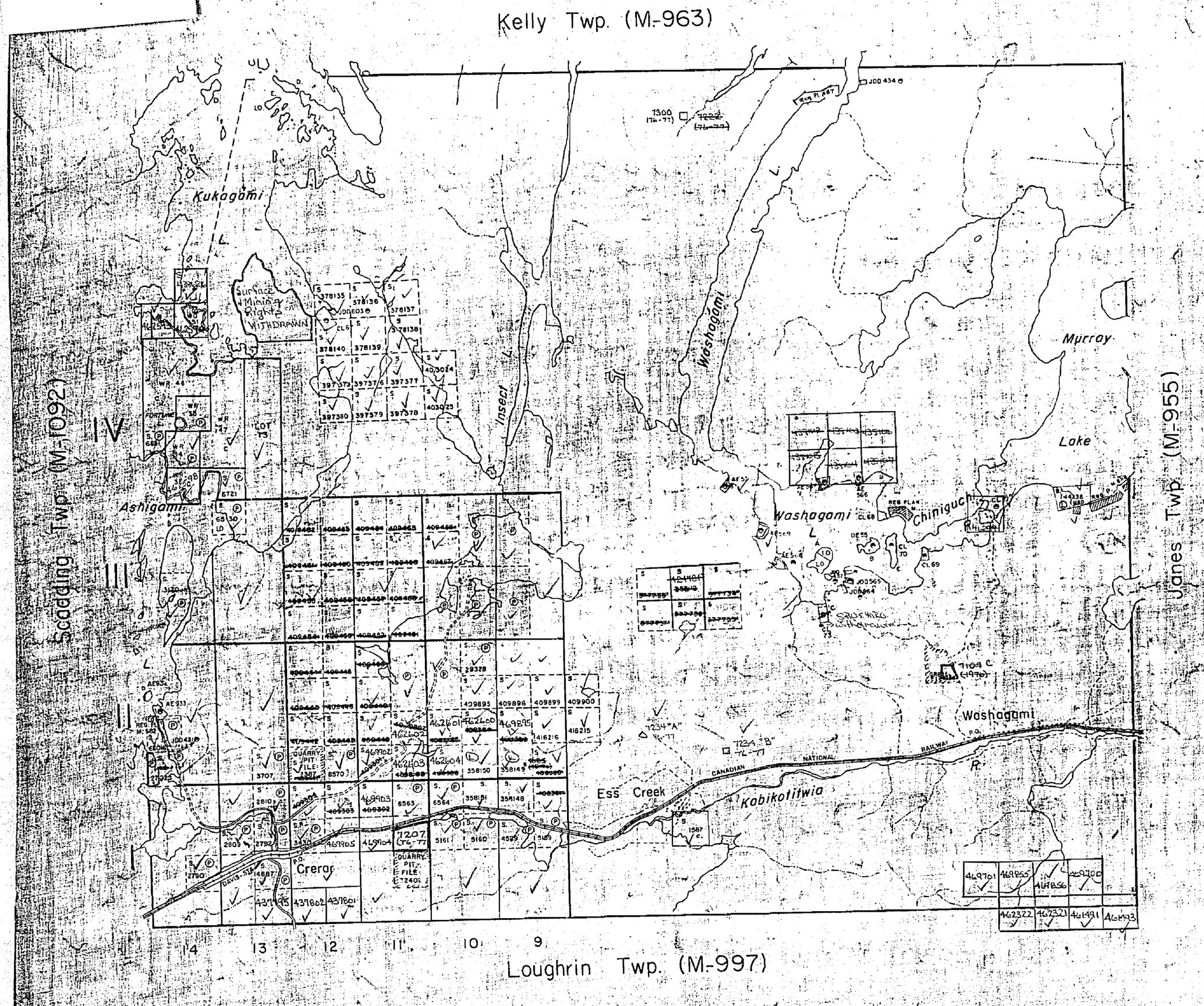

THE TOWNSHIP OF

DAVIS

DISTRICT OF SUDBURY

SUDBURY MINING DIVISION

SCALE: 1-INCH 40 CHAINS

LEGEND

PATENTED LAND	Ⓟ
CROWN LAND SALE	C.S.
LEASES	Ⓛ
LOCATED LAND	Loc.
LICENSE OF OCCUPATION	L.O.
MINING RIGHTS ONLY	M.R.O.
SURFACE RIGHTS ONLY	S.R.O.
ROADS	
IMPROVED ROADS	
KING'S HIGHWAYS	
RAILWAYS	
POWER LINES	
MARSH OR MUSKEG	
MINES	
CANCELLED	

NOTES

400' Surface Rights Reservation around all Lakes and Rivers.

Parcels indicated thus:
- Patented for Mining & Surface Rights
- Surface Rights Only.

This Township has been Partially Annulled. Dec. 29, 1953

DATE OF ISSUE NOV 27 1974

DAVIS

PLAN NO. M.748

ONTARIO
MINISTRY OF NATURAL RESOURCES
SURVEYS AND MAPPING BRANCH

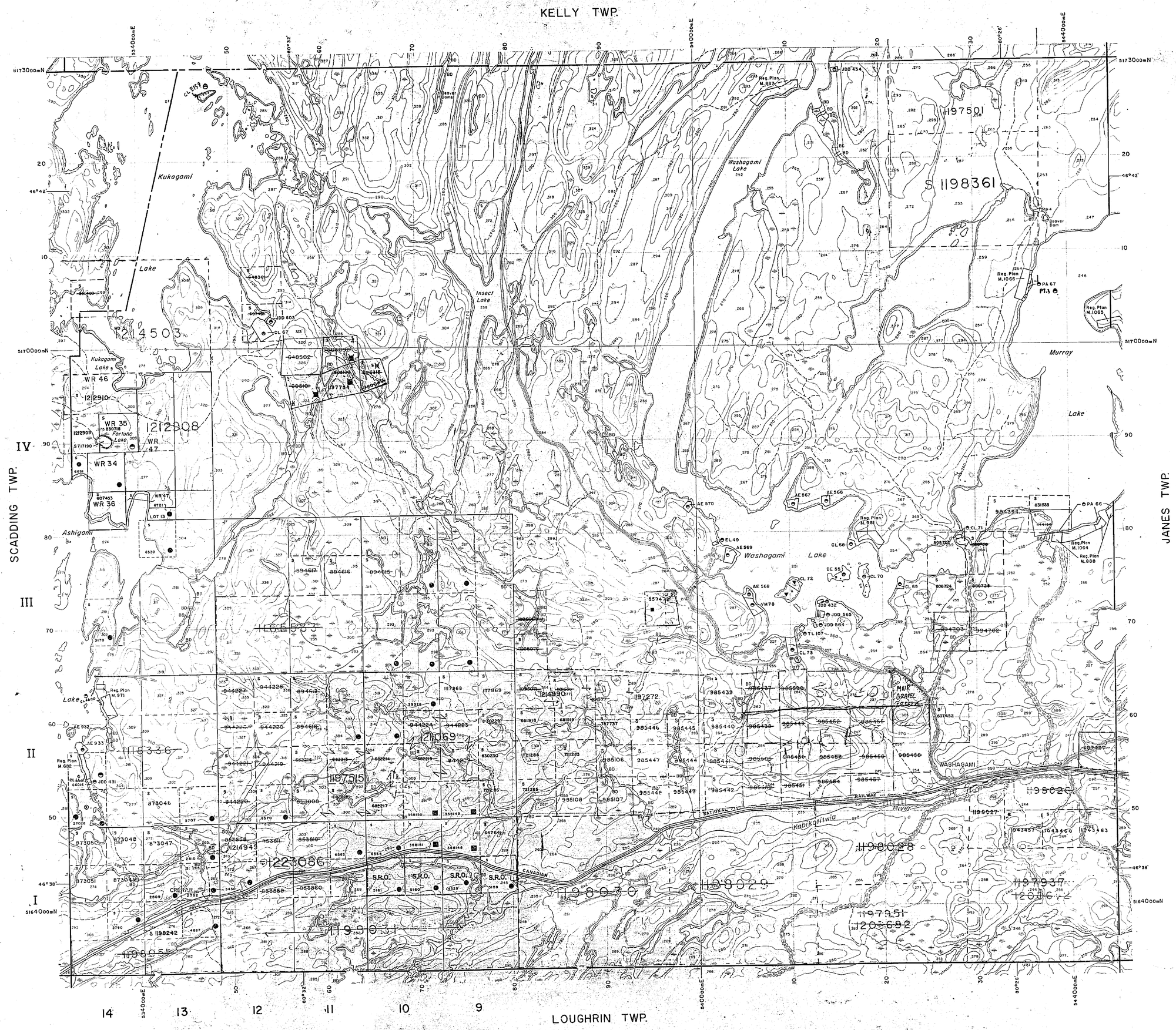

TRAILS
SURVEYED LINES:
TOWNSHIPS, BASE LINES, ETC.
LOTS, MINING CLAIMS, PARCELS, ETC.
UNSURVEYED LINES:
LOT LINES
PARCEL BOUNDARY
MINING CLAIMS ETC.
RAILWAY AND RIGHT OF WAY
UTILITY LINES
NON-PERENNIAL STREAM
FLOODING OR FLOODING RIGHTS
SUBDIVISION OR COMPOSITE PLAN
RESERVATIONS
ORIGINAL SHORELINE
MARSH OR MUSKEG
MINES
TRAVERSE MONUMENT

DISPOSITION OF CROWN LANDS

TYPE OF DOCUMENT	SYMBOL
PATENT, SURFACE & MINING RIGHTS	●
" , SURFACE RIGHTS ONLY	
" , MINING RIGHTS ONLY	
LEASE, SURFACE & MINING RIGHTS	
" , SURFACE RIGHTS ONLY	
" , MINING RIGHTS ONLY	
LICENCE OF OCCUPATION	▼
ORDER-IN-COUNCIL	OC
RESERVATION	
CANCELLED	
SAND & GRAVEL	

NOTE: MINING RIGHTS IN PARCELS PATENTED PRIOR TO MAY 6, 1913, VESTED IN ORIGINAL PATENTEE BY THE PUBLIC LANDS ACT, R.S.O. 1970, CHAP. 380, SEC. 63, SUBSEC 1.

S.R.O. SURFACE RIGHTS ONLY

Metres 500 0 1000 Metres
Chains 10 0 10 20 30 40 50 60 70 Chains
Feet 500 0 1000 2000 3000 4000 5000 Feet

SCALE 1:20 000

GRID ZONE:17

THE INFORMATION THAT APPEARS ON THIS MAP HAS BEEN COMPILED FROM VARIOUS SOURCES, AND ACCURACY IS NOT GUARANTEED. THOSE WISHING TO STAKE MINING CLAIMS SHOULD CONSULT WITH THE MINING RECORDER, MINISTRY OF NORTHERN DEVELOPMENT AND MINES, FOR ADDITIONAL INFORMATION ON THE STATUS OF THE LANDS SHOWN HEREON.

JUNE 1ST. OPENINGS
ONTARIO GAZETTE VOL. 122-18
MAY 6TH, 1989

SE 1/4 OF N 1/2 LOT 9 CON.1
SW 1/4 OF N 1/2 LOT 9 CON.1
SE 1/4 OF N 1/2 LOT 10 CON.1
SW 1/4 OF N 1/2 LOT 10 CON.1

DATE OF ISSUE
JAN 22 1997
SUDBURY
MINING RECORDER'S OFFICE

S.144136 SEE ONTARIO GAZETTE (PAGE 2053) MAY 4TH, 1985 (COPY ALSO IN LAND ROLL)

* JUNE 1, 1994, OPENINGS ONTARIO GAZETTE VOL. 127-20 MAY 14, 1994.

TOWNSHIP

DAVIS

M.N.R. ADMINISTRATIVE DISTRICT
SUDBURY
MINING DIVISION
SUDBURY
LAND TITLES / REGISTRY DIVISION
SUDBURY

Ontario Ministry of Natural Resources — Land Management Branch

Original Compilation: SEPT., 1985

Number G-3182

748

DAVIS

DISTRICT OF SUDBURY

Scale 40 Chains - 1 inch



M 748

748

DAVIS

SUDBURY MINING DIVISION

Scale 40 Chains = 1 inch.

KELLY



748

748

Kelly Sec 5 400' Pos.

Old

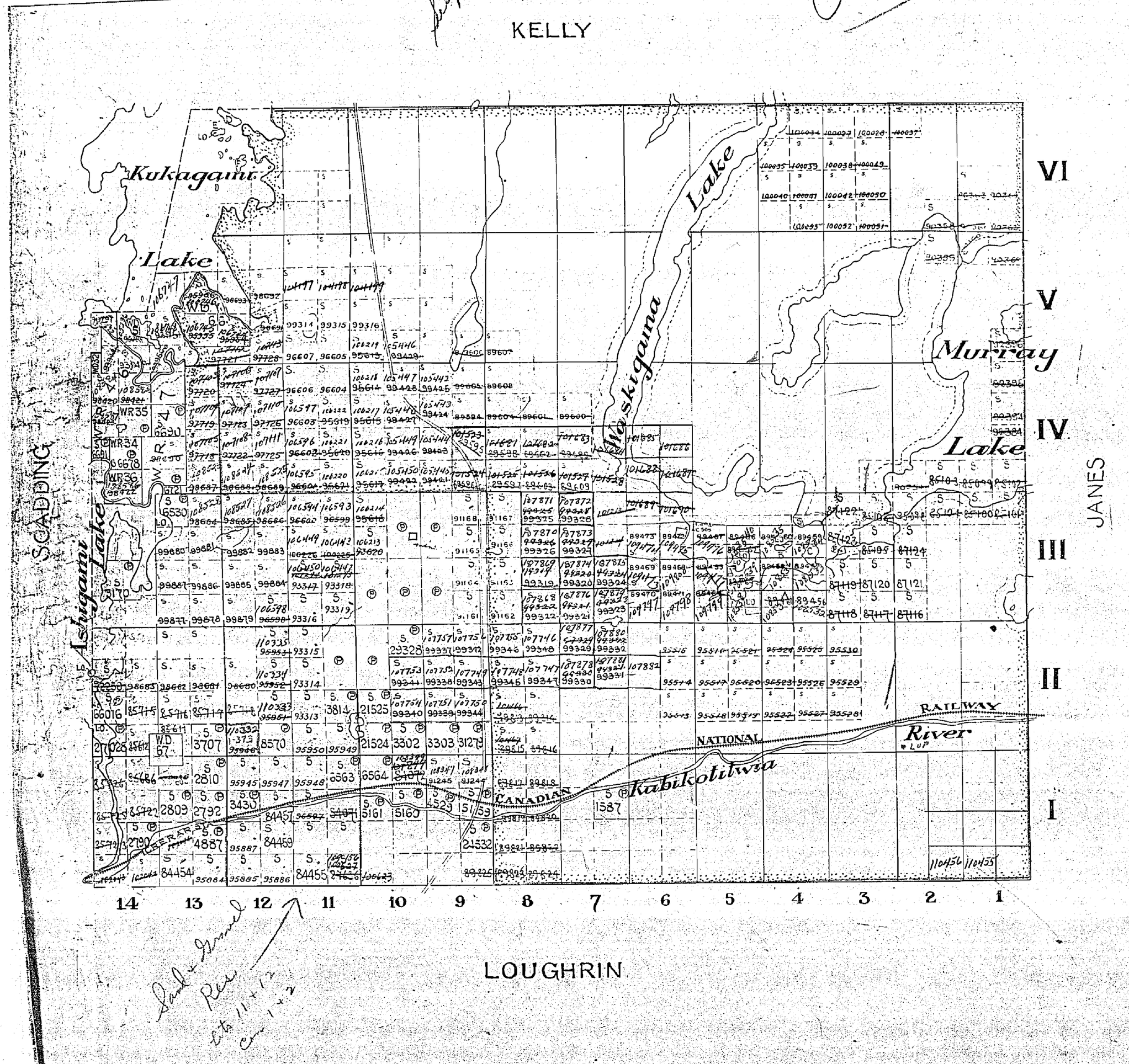

Sand + Gravel Res. Lots 11 + 12 Con 1 + 2

THE TOWNSHIP OF DAVIS

DISTRICT OF SUDBURY
SUDBURY MINING DIVISION

Scale: 1 Inch To 40 Chains

LEGEND

PATENTED LAND	Ⓟ
CROWN LAND SALE	Ⓢ
LICENSE OF OCCUPATION	LO.
LOCATED LAND	Loc.
RAILWAYS	
ROADS	

NOTES

400 Ft. wide reservation by Dept. of Lands and Forests shown hereon thus

Mg. Cls. accepted as in unsubdivided Twps in area marked thus

Subdivision in good standing
E½ Lot 13 Con 4
Scott Feb 13/59

M748

DEPARTMENT OF MINE
—ONTARIO—

748

DAVIS

DISTRICT OF SUDBURY

Scale 40 Chains = 1 inch



S-100

748

200' Res.
Trip file

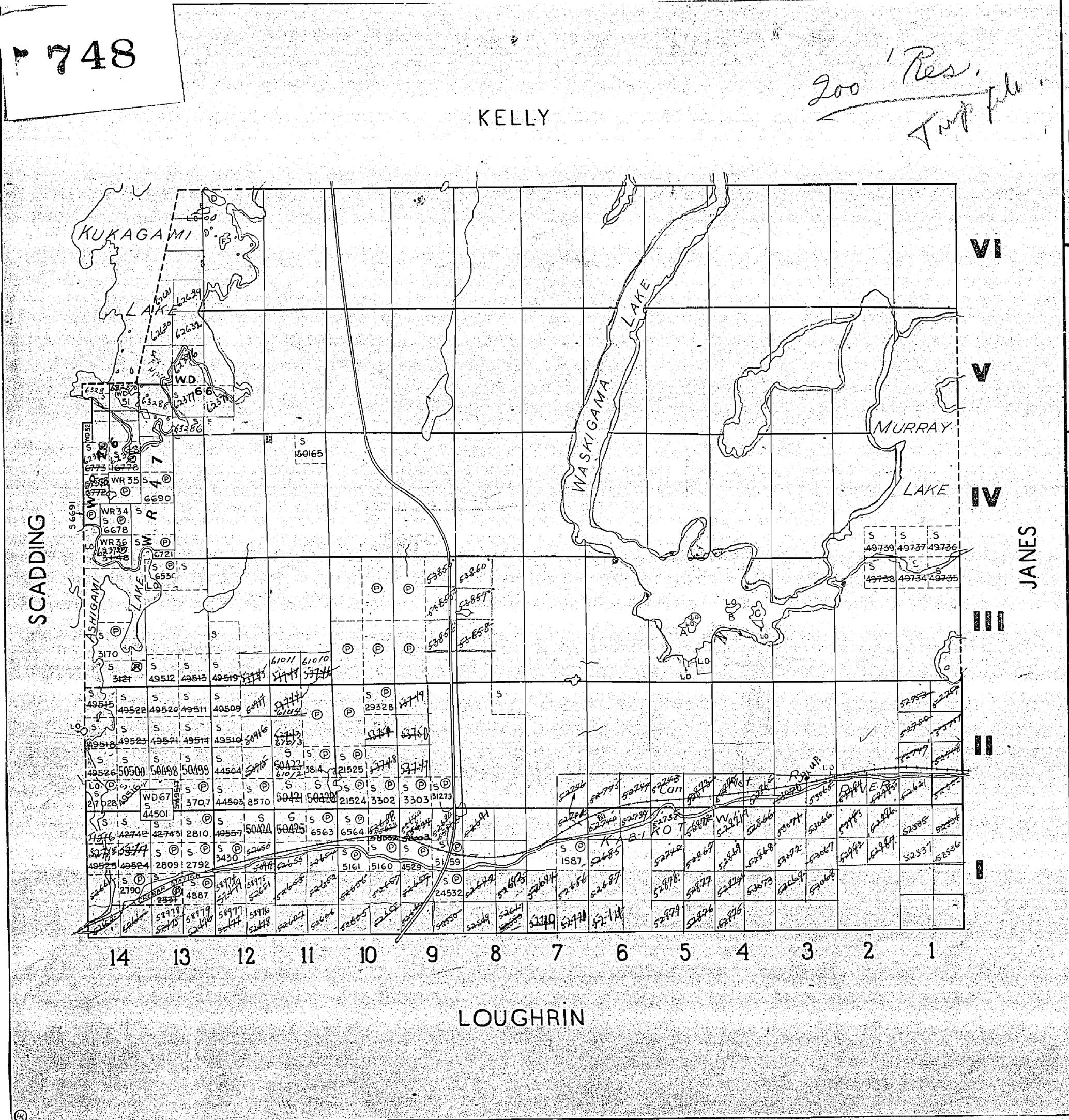

THE TOWNSHIP OF

DAVIS

DISTRICT OF SUDBURY
SUDBURY MINING DIVISION

Scale: 1 Inch To 40 Chains

LEGEND

PATENTED LAND	Ⓟ
CROWN LAND SALE	Ⓢ
LICENSE OF OCCUPATION	LO
LOCATED LAND	Loc.
RAILWAYS	
ROADS	

NOTES

M748

DEPARTMENT OF MINES
ONTARIO

748

Old

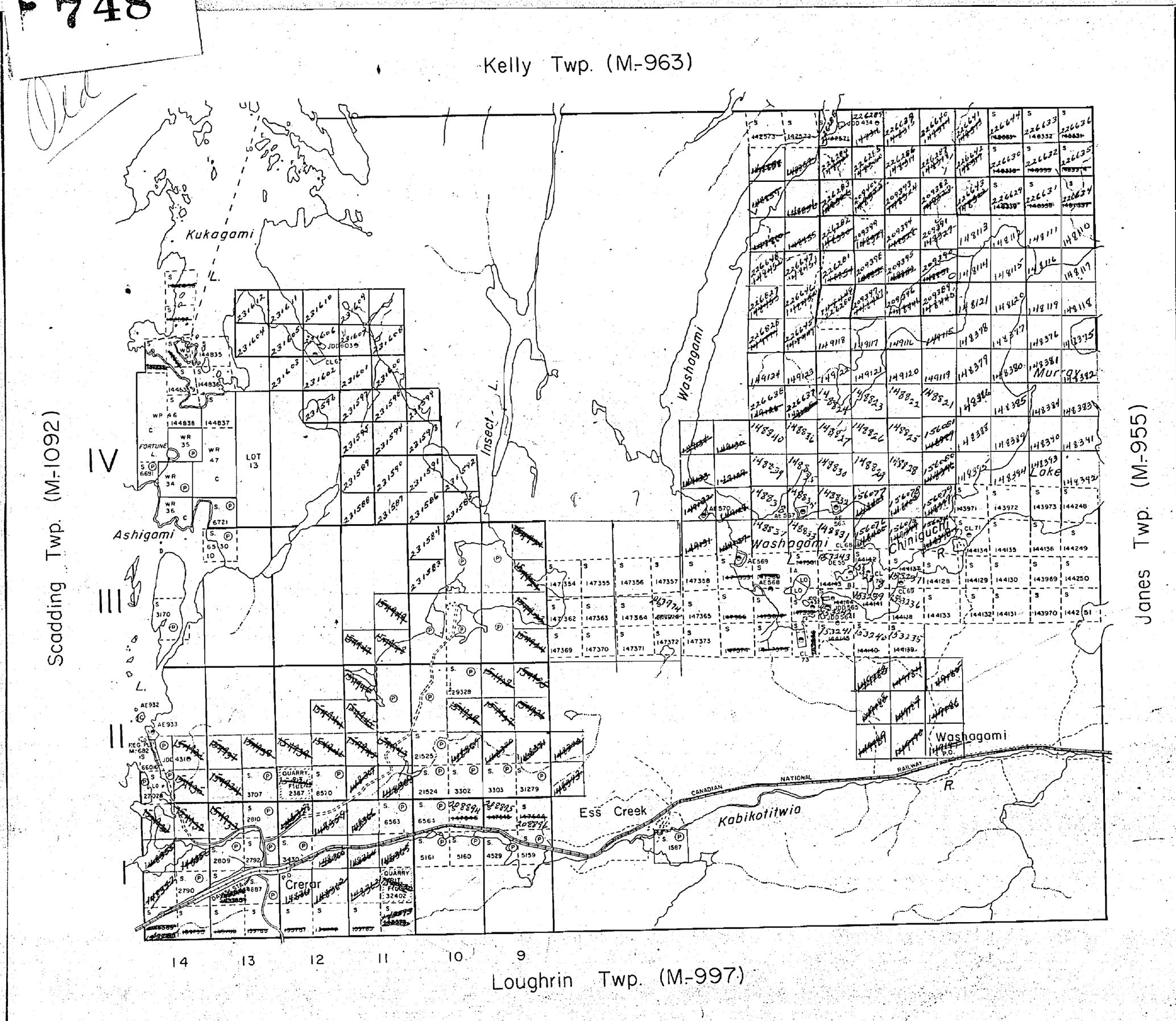

THE TOWNSHIP OF

DAVIS

OLD

DISTRICT OF SUDBURY

SUDBURY MINING DIVISION

SCALE: 1-INCH 40 CHAINS

LEGEND

PATENTED LAND	Ⓟ
CROWN LAND SALE	C.S
LEASES	Ⓛ
LOCATED LAND	Loc.
LICENSE OF OCCUPATION	L.O.
MINING RIGHTS ONLY	M.R.O.
SURFACE RIGHTS ONLY	S.R.O.
ROADS	
IMPROVED ROADS	
KING'S HIGHWAYS	
RAILWAYS	
POWER LINES	
MARSH OR MUSKEG	
MINES	
CANCELLED	C.

NOTES

400' Surface Rights Reservation around all Lakes and Rivers.

Parcels indicated thus:

- ● Patented for Mining & Surface Rights
- ◓ " " Surface Rights Only.

This Township has been Partially Annulled. Dec. 29, 1953.

July 30/65

PLAN NO. M.748

DEPARTMENT OF MINES

— ONTARIO —

DAVIS

DISTRICT OF SUDBURY

Scale 40 Chains = 1 pcb

VI

V

IV

III

II

I

WASHAGAMO LAKE

MURRAY LAKE

ASHIGAMING LAKE

LOUGHRIN

748

DAVIS

DISTRICT OF SUDBURY

Scale 40 Chains=1 Inch



LOWGHRIN M 7 & 8

5-100

DAVIS

DISTRICT OF SUDBURY

M748

748

DAVIS

SUDBURY MINING DIVISION

Scale 40 Chains = 1 inch.

KELLY

LOUGHRIN

748

June 6

M 748

DAVIS

No L. R.

SUDBURY MINING DIVISION

Scale 40 Chains = 1 inch

KELLY

SCADDING

JAMES

LOUGHRIN

WASHKIGAMOY LAKE

MURRY LAKE

KOOKAGAMAHG LAKE

WASHKAIMING LAKE

CREEK

CREEK

STA. 4887

M748

DATE OF ISSUE

JUL 18 1941

748

200' Res.
Trap file

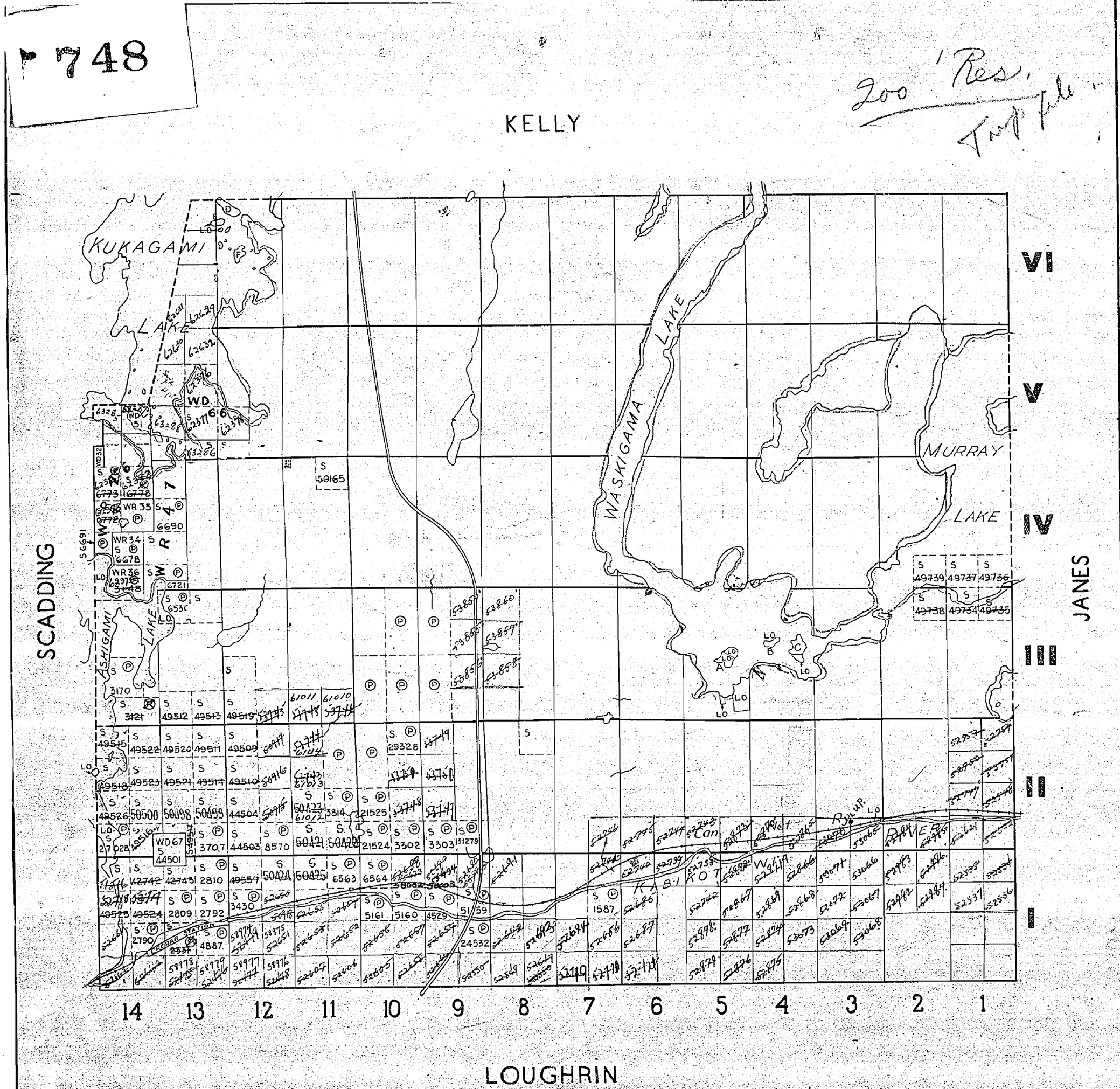

THE TOWNSHIP OF

DAVIS

DISTRICT OF SUDBURY
SUDBURY MINING DIVISION

Scale: 1 Inch To 40 Chains

LEGEND

PATENTED LAND	Ⓟ
CROWN LAND SALE	Ⓢ
LICENSE OF OCCUPATION	LO
LOCATED LAND	Loc
RAILWAYS	
ROADS	

NOTES

M748

DEPARTMENT OF MINES
ONTARIO

748

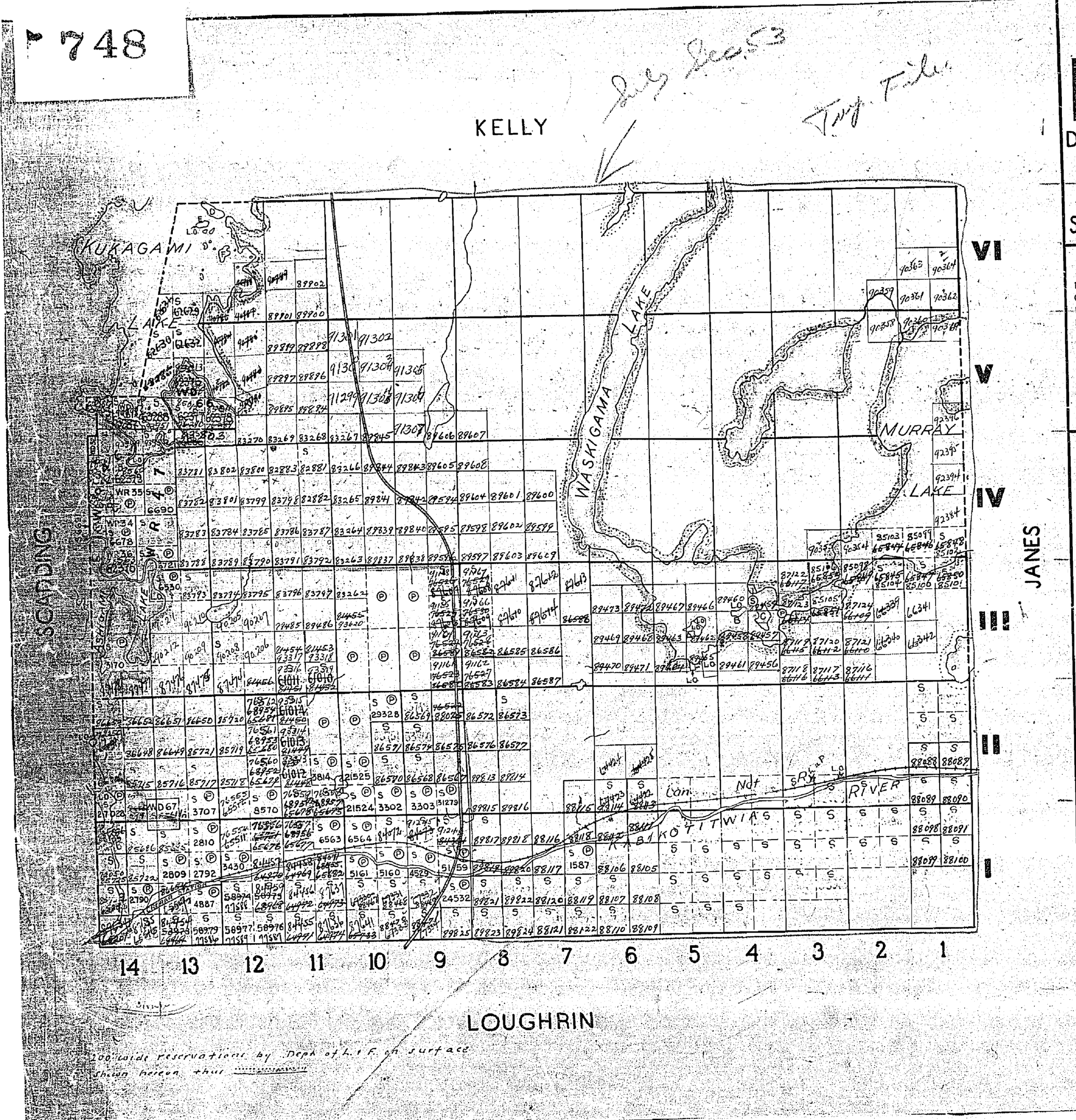

200' wide reservations by Dept of L. & F. on surface
Shown hereon thus

THE TOWNSHIP OF

DAVIS

DISTRICT OF SUDBURY
SUDBURY MINING DIVISION

Scale: 1 Inch To 40 Chains

LEGEND

PATENTED LAND
CROWN LAND SALE
LICENSE OF OCCUPATION
LOCATED LAND
RAILWAYS
ROADS

NOTES

M748

DEPARTMENT OF MINES
—ONTARIO—

M 748

KELLY

Sub. Sect. 53

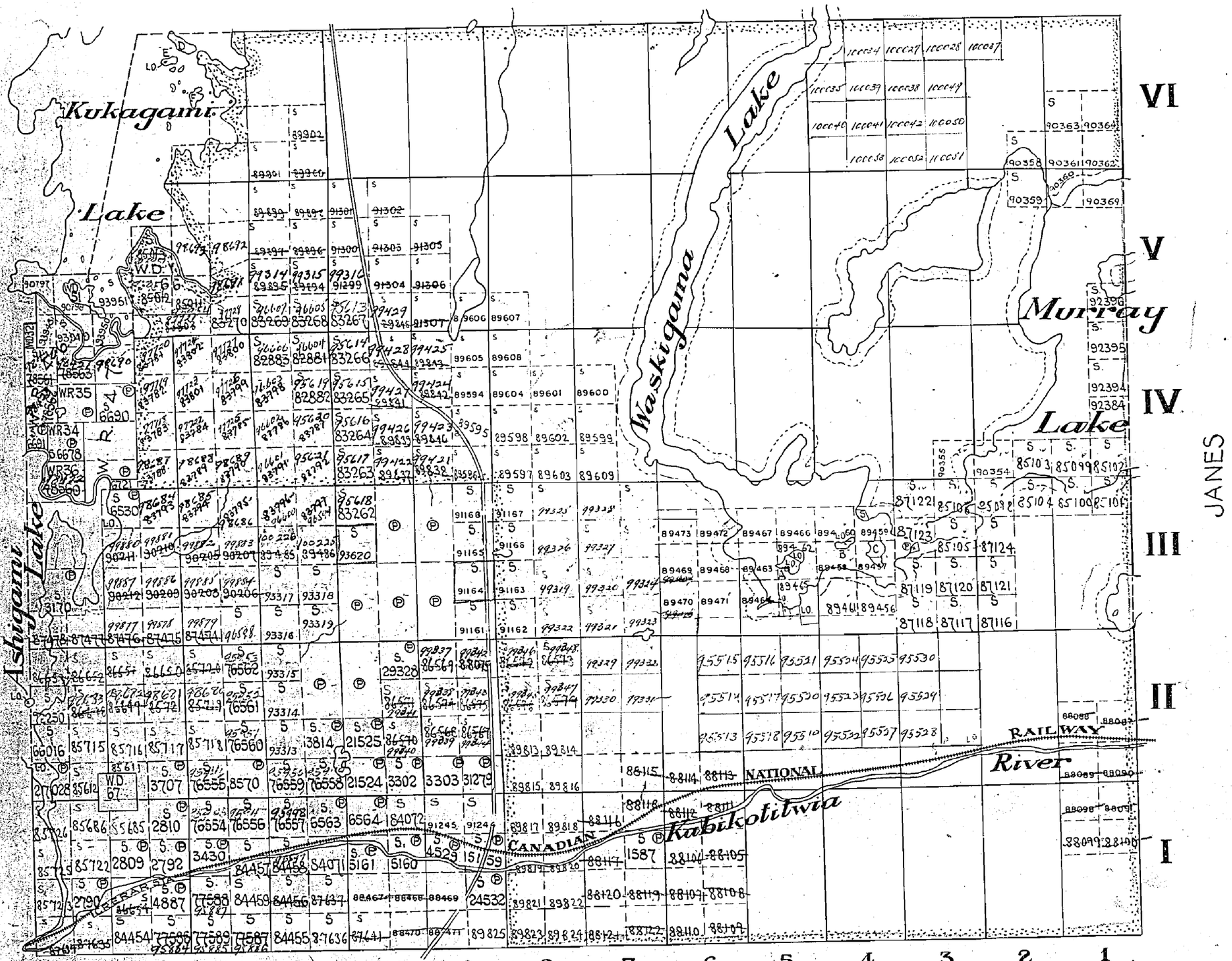

THE TOWNSHIP OF

DAVIS

DISTRICT OF SUDBURY
SUDBURY MINING DIVISION

Scale:-1 Inch To 40 Chains

LEGEND

PATENTED LAND ..... (P)
CROWN LAND SALE ..... (S)
LICENSE OF OCCUPATION ..... L.O.
LOCATED LAND ..... Loc.
RAILWAYS ..... ═══
ROADS .....

NOTES

400 Ft. wide reservation by Dept. of Lands and Forests shown hereon thus ----

Mg. Cls. accepted as in unsubdivided Twps in area marked thus

SUDBURY
RECEIVED
MAY 2 1956
MINING DIVISION

M 748

DEPARTMENT OF MIN
—ONTARIO—

748

Old

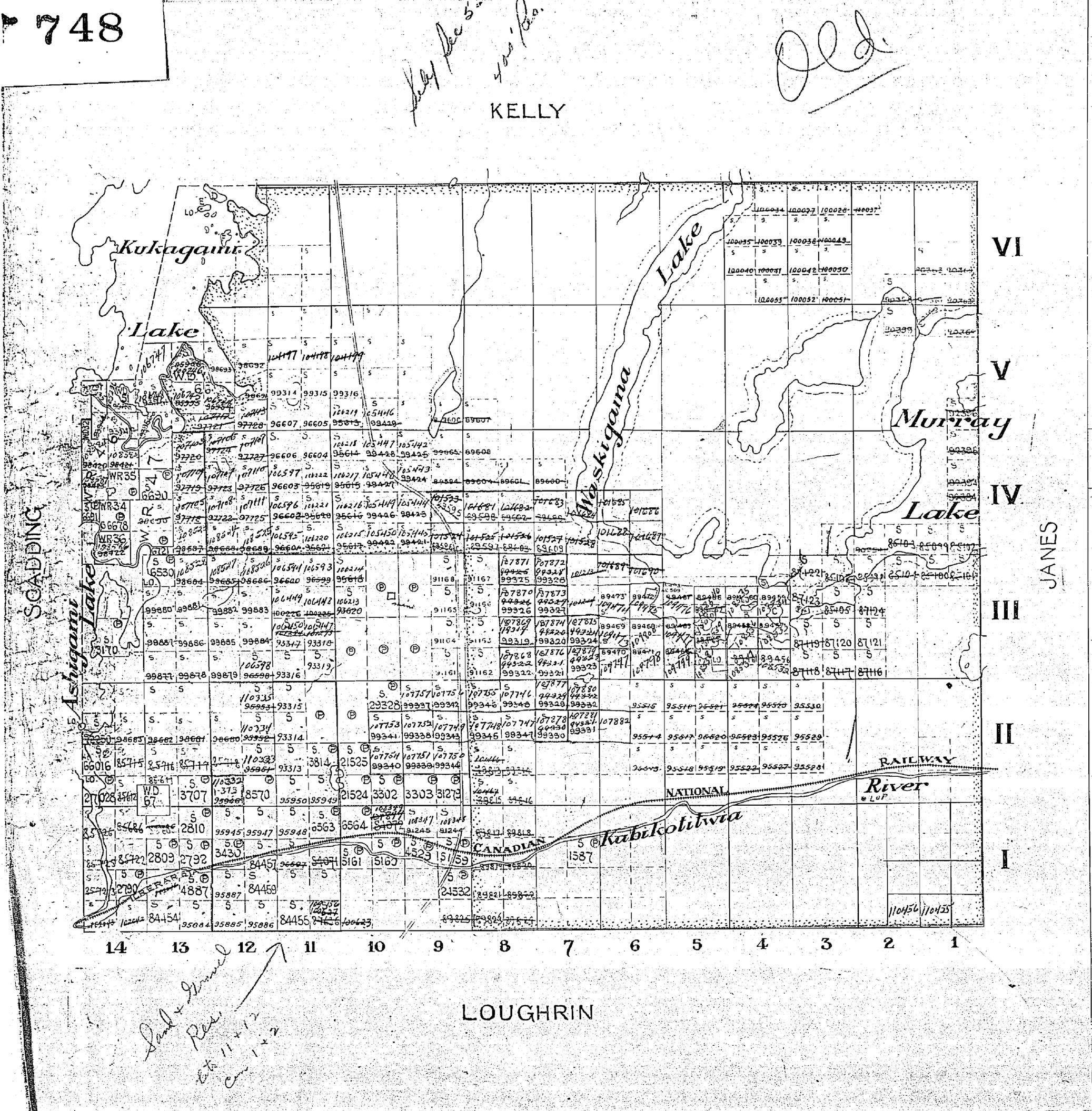

Sand + Gravel Res.
Lots 11 + 12
Con 1 + 2

THE TOWNSHIP OF

DAVIS

DISTRICT OF SUDBURY
SUDBURY MINING DIVISION

Scale: 1 Inch To 40 Chains

LEGEND

PATENTED LAND	Ⓟ
CROWN LAND SALE	Ⓢ
LICENSE OF OCCUPATION	LO
LOCATED LAND	Loc.
RAILWAYS	
ROADS	

NOTES

400 Ft. wide reservation by Dept. of Lands and Forests shown hereon thus

Mg. Cls. accepted as in unsubdivided Twps in area marked thus

Subdivision in good standing
E½ Lot 13 Con 4
Scott Feb 13/59

M748

DEPARTMENT OF MINE
—ONTARIO—

748

Old.

Subj Sect 53

400' Res

Subdivision Annulled

THE TOWNSHIP OF DAVIS

DISTRICT OF SUDBURY
SUDBURY MINING DIVISION

Scale: 1 Inch To 40 Chains

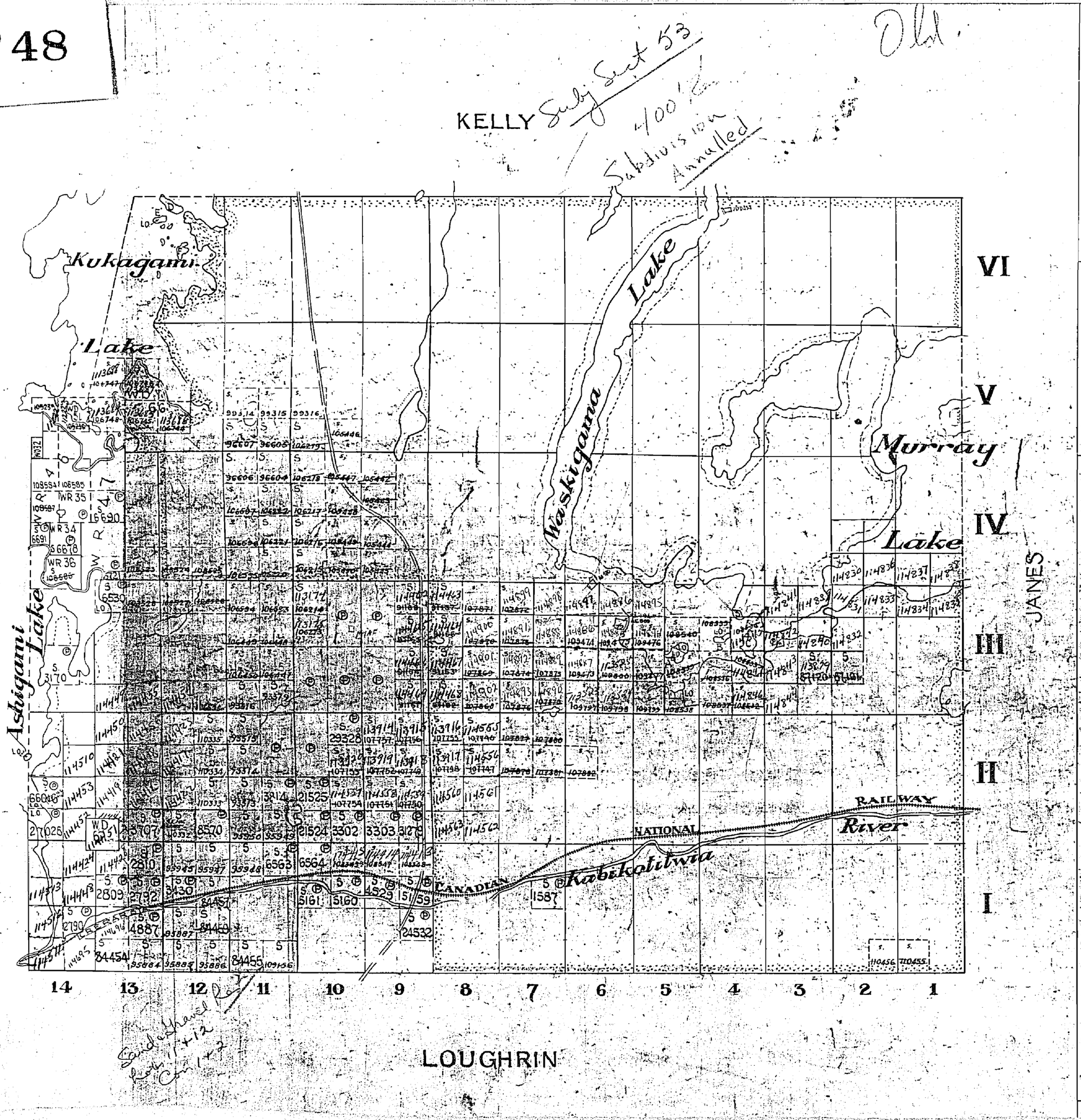

LEGEND

PATENTED LAND ..... Ⓟ
CROWN LAND SALE ..... Ⓢ
LICENSE OF OCCUPATION ..... L.O.
LOCATED LAND ..... Loc.
RAILWAYS
ROADS

NOTES

400 Ft. wide reservation by Dept. of Lands and Forests shown hereon thus

Mg. Cls. accepted as in unsubdivided Twps. in area marked thus

Sand & Gravel Res. Lots 11+12 Con 1+2

M748

DEPARTMENT MINES

M 748

KELLY

Old

THE TOWNSHIP OF DAVIS

DISTRICT OF SUDBURY
SUDBURY MINING DIVISION

Scale:-1 Inch To 40 Chains

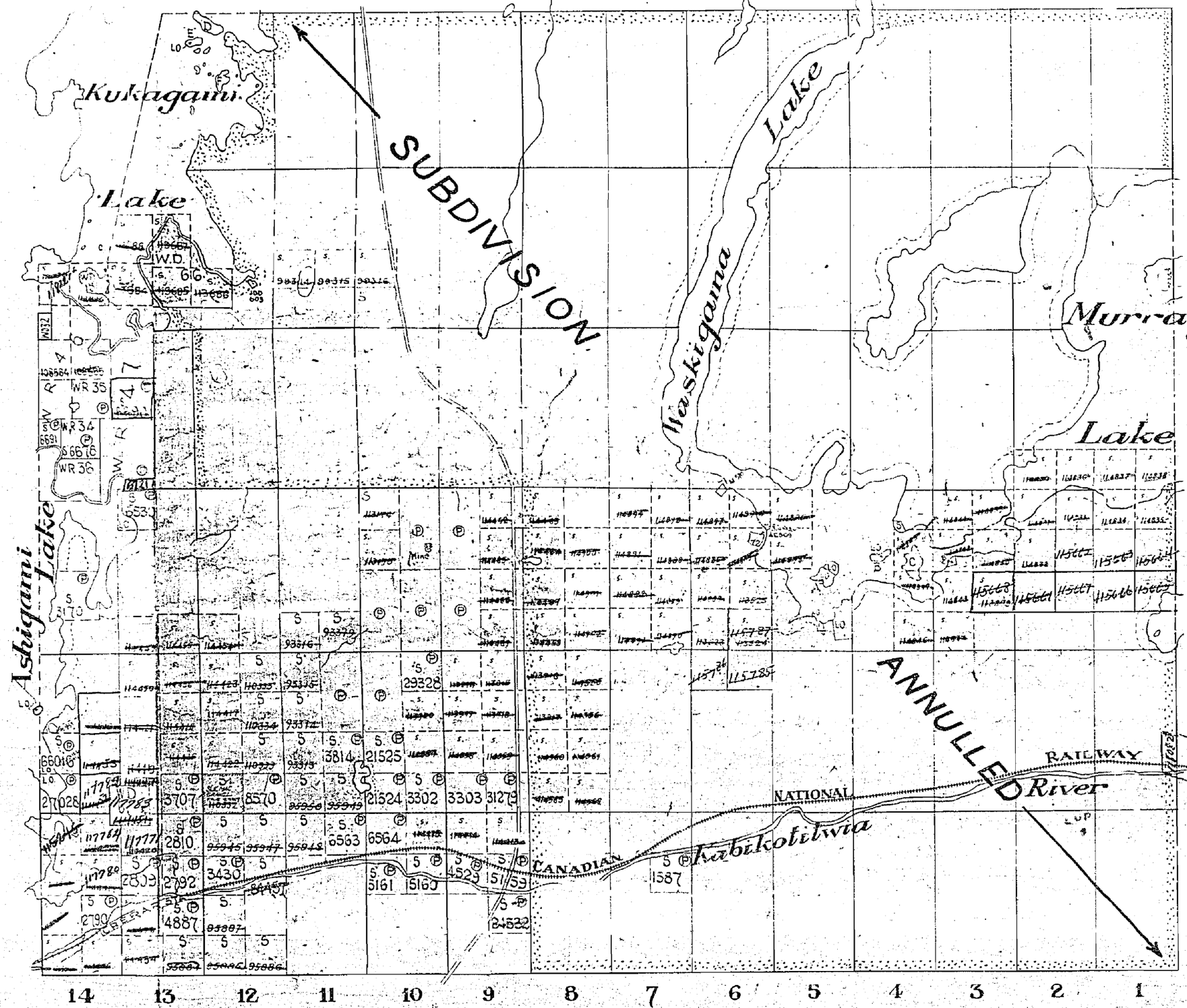

LEGEND

PATENTED LAND	(P)
CROWN LAND SALE	(S)
LICENSE OF OCCUPATION	LO
LOCATED LAND	Loc.
RAILWAYS	
ROADS	

NOTES

400 Ft. wide reservation by Dept. of Lands and Forests shown hereon thus

Mg. Cls. accepted as in unsubdivided Twps. in area marked thus

M748

DEPARTMENT OF MINES
—ONTARIO—

748

Old

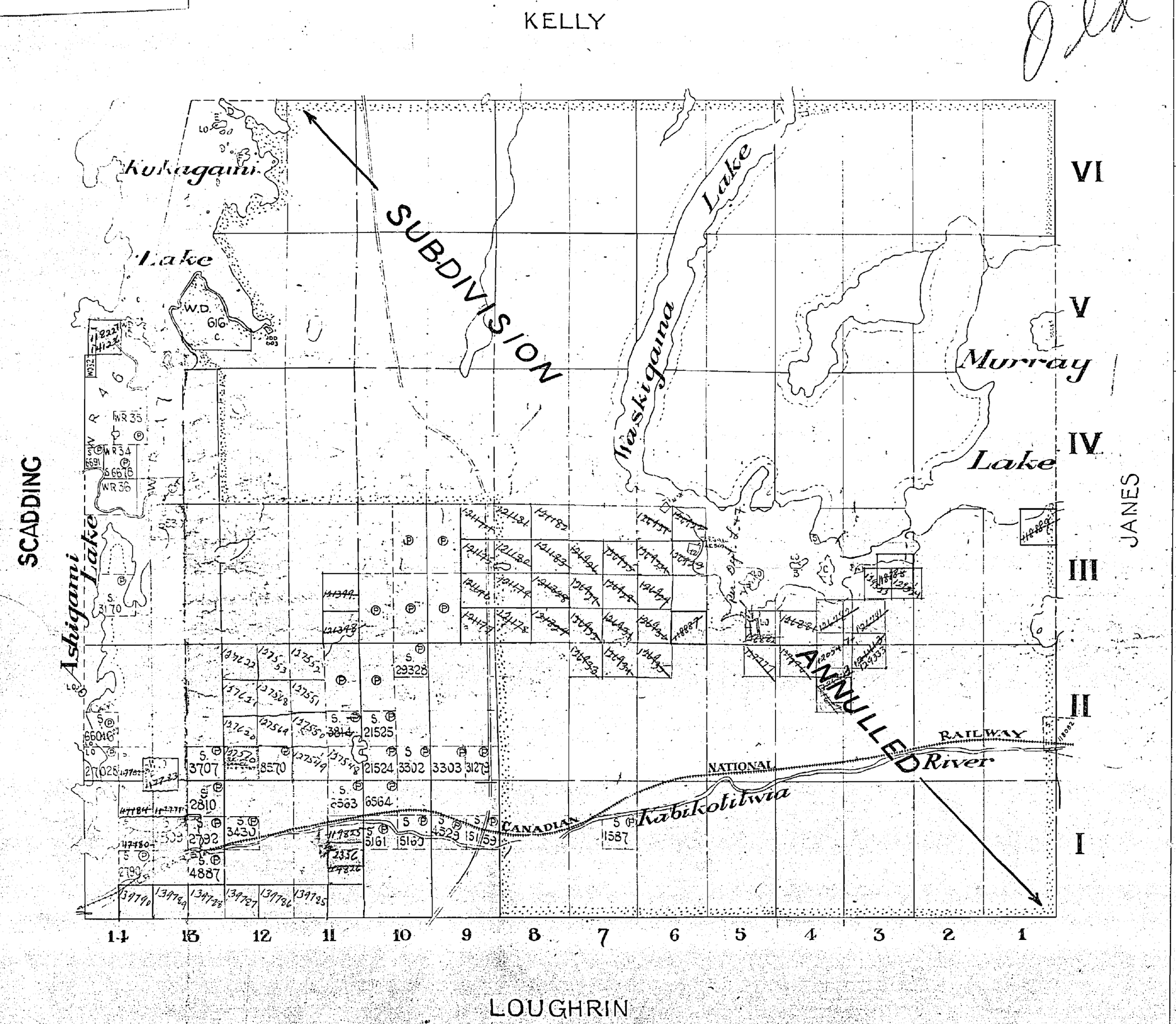

THE TOWNSHIP OF DAVIS

DISTRICT OF SUDBURY
SUDBURY MINING DIVISION

Scale: 1 Inch To 40 Chains

LEGEND

PATENTED LAND	Ⓟ
CROWN LAND SALE	Ⓢ
LICENSE OF OCCUPATION	L.O.
LOCATED LAND	Loc.
RAILWAYS	
ROADS	

NOTES

400' Surface Rights Reservation around all Lakes and Rivers.

Mg. Cls. accepted as in unsubdivided Twps in area marked thus

M748

748

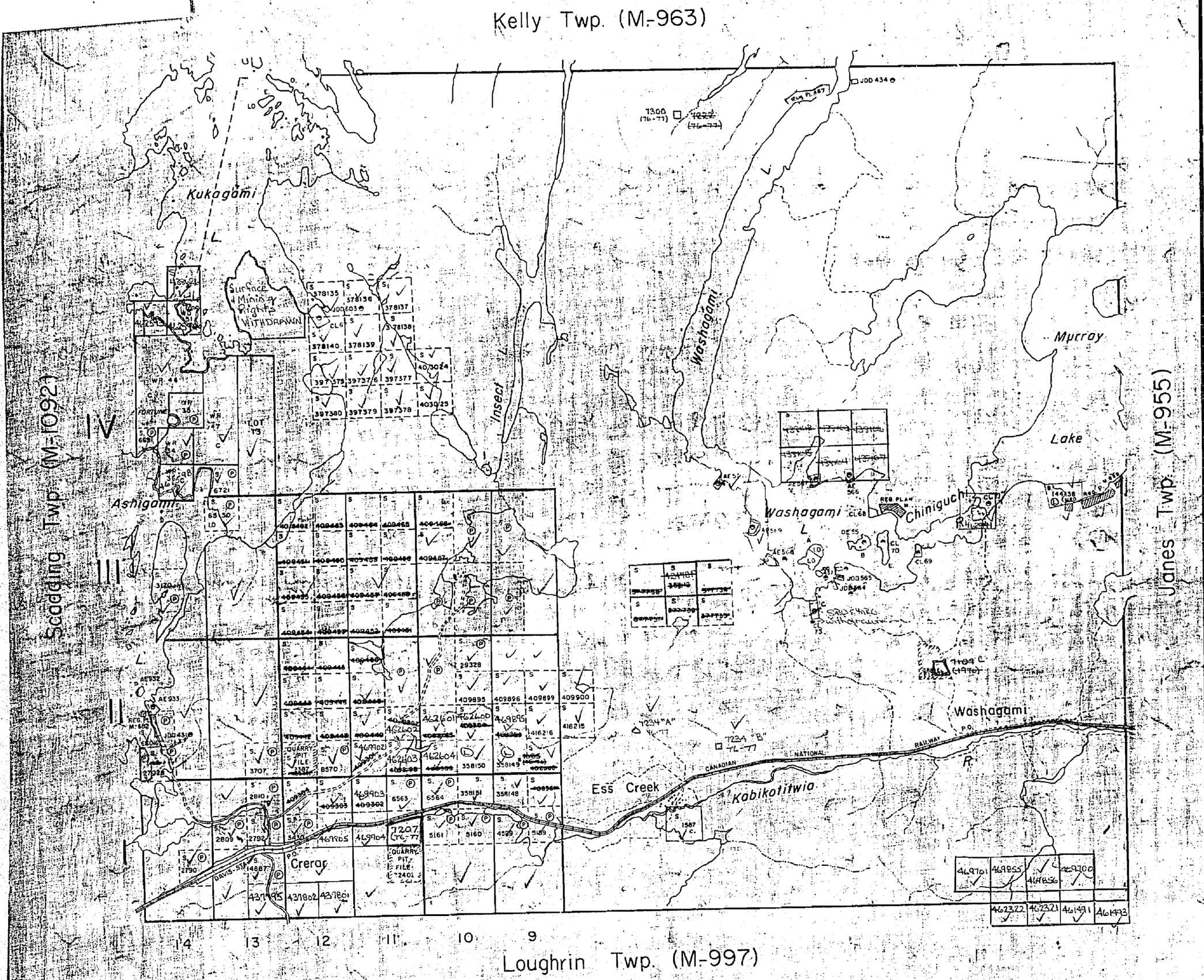

THE TOWNSHIP OF

DAVIS

DISTRICT OF SUDBURY

SUDBURY MINING DIVISION

SCALE: 1-INCH 40 CHAINS

LEGEND

PATENTED LAND	Ⓟ
CROWN LAND SALE	C.S.
LEASES	Ⓛ
LOCATED LAND	Loc.
LICENSE OF OCCUPATION	L.O.
MINING RIGHTS ONLY	M.R.O.
SURFACE RIGHTS ONLY	S.R.O.
ROADS	
IMPROVED ROADS	
KING'S HIGHWAYS	
RAILWAYS	
POWER LINES	
MARSH OR MUSKEG	
MINES	
CANCELLED	C

NOTES

400' Surface Rights Reservation around all Lakes and Rivers.

Parcels indicated thus
- Patented for Mining & Surface Rights
- Surface Rights Only.

This Township has been Partially Annulled. Dec. 29, 1953

DATE OF ISSUE NOV 27 1974

DAVIS

PLAN NO. M.748

ONTARIO
MINISTRY OF NATURAL RESOURCES
SURVEYS AND MAPPING BRANCH

M. 748

Old

Kelly Twp. (M-963)

Scadding Twp. (M-1092)

Janes Twp. (M-955)

Loughrin Twp. (M-997)

IV

III

II

I

14 13 12 11 10 9

Kukagami L.

Ashigami L.

Insect L.

Washagami R.

Washagami L.

Chiniguchi R.

Ess Creek

Kabikotitwia R.

Crerar P.O.

Washagami P.O.

Murray Lake

CANADIAN NATIONAL RAILWAY

THE TOWNSHIP
OF

DAVIS

OLD

DISTRICT OF
SUDBURY

SUDBURY
MINING DIVISION

SCALE: 1-INCH 40 CHAINS

LEGEND

PATENTED LAND	Ⓟ
CROWN LAND SALE	C.S.
LEASES	Ⓛ
LOCATED LAND	Loc.
LICENSE OF OCCUPATION	L.O.
MINING RIGHTS ONLY	M.R.O.
SURFACE RIGHTS ONLY	S.R.O.
ROADS	
IMPROVED ROADS	
KING'S HIGHWAYS	
RAILWAYS	
POWER LINES	
MARSH OR MUSKEG	
MINES	
CANCELLED	C.

NOTES

400' Surface Rights Reservation around all Lakes and Rivers.

Parcels indicated thus:

● Patented for Mining & Surface Rights

◓ " " Surface Rights Only.

This Township has been Partially Annulled. Dec. 29, 1953.

July 30/65

PLAN NO. M. 748

DEPARTMENT OF MINES

— ONTARIO —

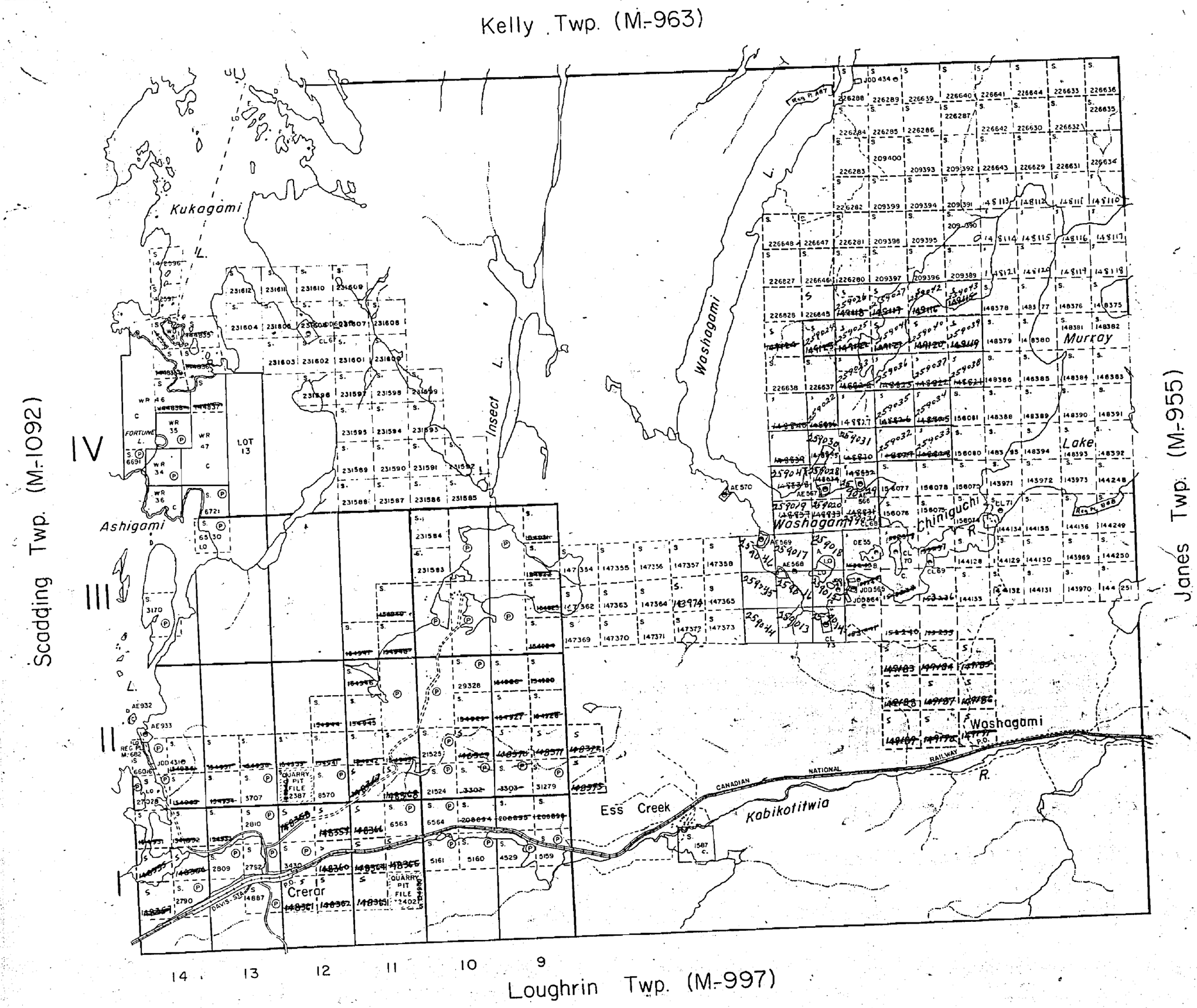

THE TOWNSHIP
OF

DAVIS

DISTRICT OF
SUDBURY

SUDBURY
MINING DIVISION

SCALE: 1-INCH 40 CHAINS

LEGEND

PATENTED LAND	Ⓟ
CROWN LAND SALE	C.S.
LEASES	Ⓛ
LOCATED LAND	Loc.
LICENSE OF OCCUPATION	L.O.
MINING RIGHTS ONLY	M.R.O.
SURFACE RIGHTS ONLY	S.R.O.
ROADS	
IMPROVED ROADS	
KING'S HIGHWAYS	
RAILWAYS	
POWER LINES	
MARSH OR MUSKEG	
MINES	
CANCELLED	C.

NOTES

400' Surface Rights Reservation around all Lakes and Rivers.

Parcels indicated thus:
- ● Patented for Mining & Surface Rights
- ● " " Surface Rights Only.

This Township has been Partially Annulled. Dec. 29, 1953.

PLAN NO. M.748

DEPARTMENT OF MINES

— ONTARIO —

M 748

KELLY

THE TOWNSHIP OF DAVIS

DISTRICT OF SUDBURY
SUDBURY MINING DIVISION

Scale: 1 Inch To 40 Chains

LEGEND

PATENTED LAND ..... (P)
CROWN LAND SALE ..... (S)
LICENSE OF OCCUPATION ..... LO
LOCATED LAND ..... Loc
RAILWAYS
ROADS

NOTES

400' Surface Rights Reservation around all Lakes and Rivers.

Mag. Cls. accepted as in unsubdivided Twps. in area marked thus

SCADDING

JAMES

Kukugami Lake

Ashigami Lake

Waskigana Lake

Lake

Murray

SUBDIVISION

ANNULLED

RAILWAY

NATIONAL

CANADIAN

Kabikotitwia River

VI
V
IV
III
II
I

14 13 12 11 10 9 8 7 6 5 4 3 2 1

LOUGHRIN

M748

DEPARTMENT OF MINES
—ONTARIO—

748

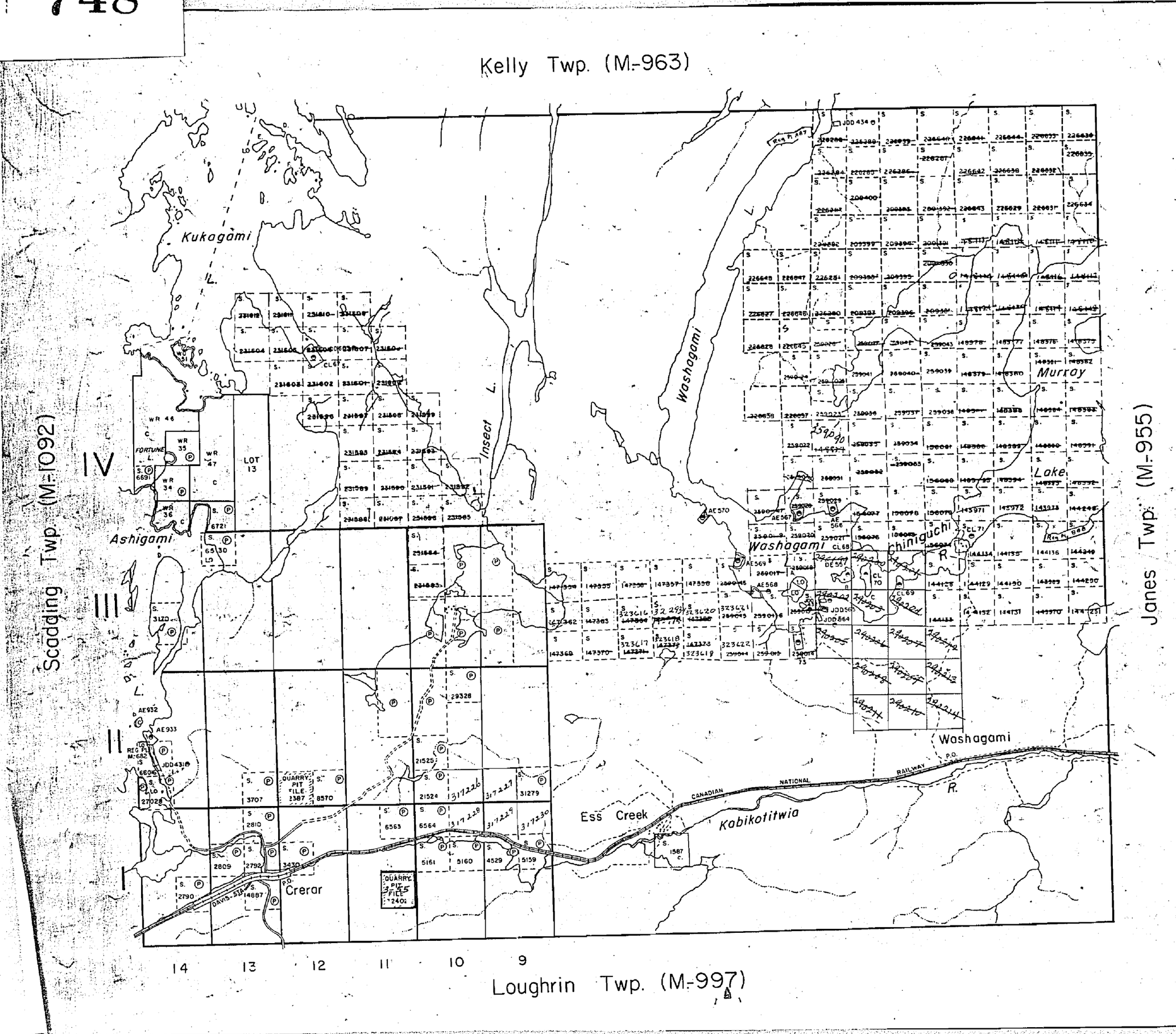

THE TOWNSHIP OF

DAVIS

DISTRICT OF SUDBURY

SUDBURY MINING DIVISION

SCALE: 1-INCH 40 CHAINS

LEGEND

PATENTED LAND	Ⓟ
CROWN LAND SALE	C.S.
LEASES	Ⓛ
LOCATED LAND	Loc.
LICENSE OF OCCUPATION	L.O.
MINING RIGHTS ONLY	M.R.O.
SURFACE RIGHTS ONLY	S.R.O.
ROADS	
IMPROVED ROADS	
KING'S HIGHWAYS	
RAILWAYS	
POWER LINES	
MARSH OR MUSKEG	
MINES	
CANCELLED	C

NOTES

400' Surface Rights Reservation around all Lakes and Rivers.

Parcels indicated thus:

- Patented for Mining & Surface Rights
- " " Surface Rights Only.

This Township has been Partially Annulled. Dec. 29, 1953

PLAN NO. M.748

DEPARTMENT OF MINES

— ONTARIO —