1692

DAWSON ROAD LOTS

DAWSON ROAD LOTS

THUNDER BAY MINING DIVISION

Scale 40 Chains = 1 inch

1958

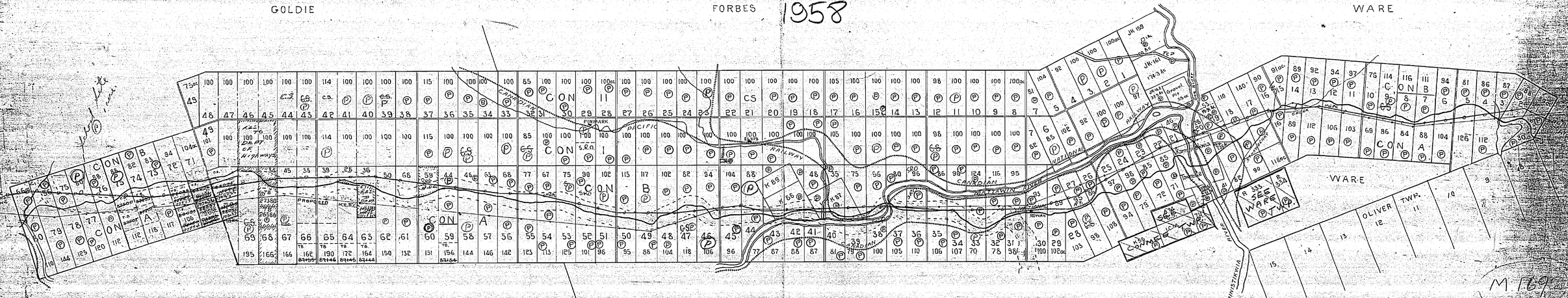

M 169

NOTES

Area reserved for gravel to Dept. of Highways, shown thus

1692

DAWSON ROAD LOTS

THUNDER BAY MINING DIVISION

Scale 40 Chains = 1 Inch

400' SURFACE RIGHTS RESERVATION AROUND ALL LAKES & RIVERS.

1975

M.1692

ONTARIO

MINISTRY OF NATURAL RESOURCES

SURVEYS AND MAPPING BRANCH

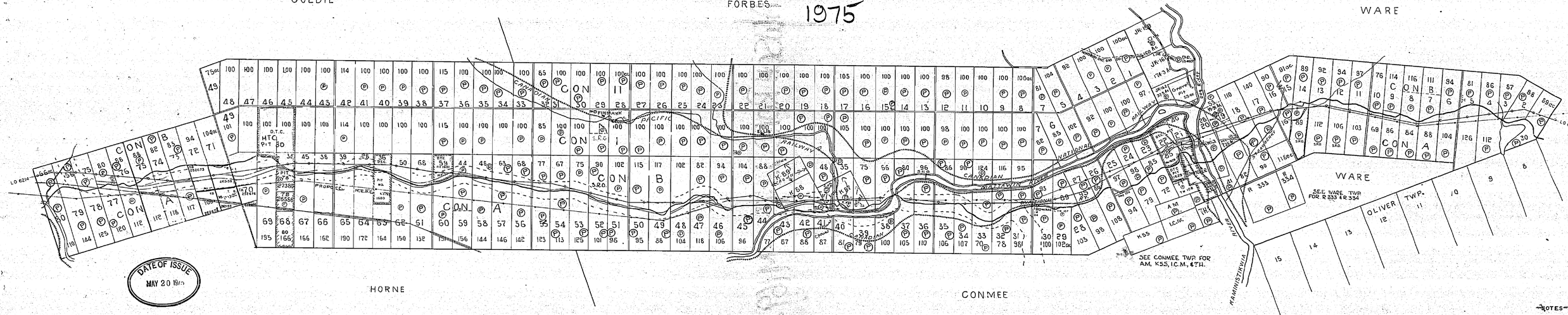

NOTES

Area reserved for gravel to Dept. of Highways shown thus

M1692

LEGEND

HIGHWAY AND R... No.
OTHER ROADS
TRAILS
SURVEYED LINES:
TOWNSHIPS, BASE LINES, ETC.
LOTS, MINING CLAIMS, PARCELS ETC.
UNSURVEYED LINES:
LOT LINES
PARCEL BOUNDARY
MINING CLAIMS ETC.
RAILWAY AND RIGHT OF WAY
POWER LINES
NON-PERENNIAL STREAM
FLOODING OR FLOODING RIGHTS
RESERVATION OR COMPOSITE PLAN
RESERVATIONS
ORIGINAL SHORELINE
MARSH OR MUSKEG
MINES
PRINCIPAL MONUMENT

DISPOSITION OF CROWN LANDS

TYPE OF DOCUMENT	SYMBOL
PATENT, SURFACE & MINING RIGHTS	
SURFACE RIGHTS ONLY	
MINING RIGHTS ONLY	
LEASE, SURFACE & MINING RIGHTS	
SURFACE RIGHTS ONLY	
MINING RIGHTS ONLY	
LICENCE OF OCCUPATION	
ORDER IN COUNCIL	OC
RESERVATION	
CANCELLED	
SAND & GRAVEL	

NOTE: MINING RIGHTS IN PARCELS PATENTED PRIOR TO MAY 6, 1913, VESTED IN ORIGINAL PATENTEE BY THE PUBLIC LANDS ACT, R.S.O. 1970, CHAP. 380, SEC. 63, SUBSEC. 1

SCALE: 1 INCH = 20 CHAINS

NOTES

AREAS WITHDRAWN FROM DISPOSITION

S.R. – SURFACE RIGHTS M.R. – MINING RIGHTS

Description	Order No.	Date	Disposition	File
(S) Sec. 36/80	*29/66	16/04/66	S.R.O.	7598 #39
(S) Sec. 36/80	[illegible] 56	21/04/66	S.R.O.	7598 #39

NOTE:
THE RESERVATION OF THE GOVERNMENT OF KAMINISTIKWIA RIVER RESERVE WAS CANCELLED MARCH 21, 1916 SUBSEQUENT PATENTS HAVE BEEN DESCRIBED AS PART OF THIS RESERVE FILE NO. 2868

GOLDIE

OF

TOWNSHIP

TOWNSHIP OF BLACKWELL

TOWNSHIP

OF HORNE

LAURIE

Finmark

Ref. 74734 (56ac) (5ac) (71.09ac)

Ref. 97304 (58ac)

Ref. 64873

Ref. 66382 (8575ac)

Ref. 09662 (82ac)

Ref. 64216 (83ac)

Ref. 86638

Ref. 64784

Ref. 86363

Ref. 10966?

Ref. 95532

Ref. 112303

Ref. 108379

Ref. 76923

Ref. 123034

Ref. 74734 (114ac)

Ref. 108628

Ref. 90812

Ref. 97023

Ref. 105845

Ref. 100572

Ref. 105098

Ref. 83675

Ref. 67899

Ref. 72380

Ref. 61479

Ref. 93112

Ref. 72210

Ref. 111345 (100ac)

Ref. 106177 (100ac)

Ref. 117896 (100ac)

Ref. 106838 (100ac)

Ref. 81637 (115ac)

Ref. 67967 (100ac)

Ref. 69315 (97.6ac)

Ref. 72380 (95.60ac)

Ref. 97023 (40.94ac)

Ref. 92599 (46ac)

Ref. 92599 (61ac)

Ref. 84135 (68ac)

Ref. 77061 (77ac)

Ref. 100867 (63.5ac)

Ref. 105332 (71.94ac)

Ref. 90826 (77.77ac)

Ref. 110051 (138.66ac)

Ref. 85415 (146ac)

Ref. 84135 (142ac)

Ref. 77061 (123ac)

Ref. 85916 (113ac)

AA 9359 (102ac)

AA 9359 (92ac)

1208081

1224906

1173909

1173910

1202299

1202299

TB 27380 M-19522 (40.48ac)

TB 26586 M-19523 (34.58ac)

(185.84ac)

(164.408ac)

(146.03ac)

(132ac)

(146.50ac)

(146ac)

(144ac)

(125ac)

(106.80ac)

(117ac)

(101ac)

(114ac)

(115ac)

(100ac)

(95.60ac)

(80.6ac)

(98.5ac)

(85ac)

(100ac)

(96.70ac)

(50ac)

(68ac)

(77ac)

(63.5ac)

(71.94ac)

(85ac)

(110ac)

(61478)

(80)

(79)

(78)

(77)

(76)

(75)

(74)

(73)

(72)

(71)

(70)

(69)

(68)

(67)

(66)

(65)

(64)

(63)

(62)

(61)

(60)

(59)

(58)

(57)

(56)

(55)

(54)

(53)

(49)

(48)

(47)

(46)

(45)

(44)

(43)

(42)

(41)

(40)

(39)

(38)

(37)

(36)

(35)

(34)

(33)

(32)

(31)

(30)

A

B

I

II

Johnnydoran

Shield Point

Ref.

N

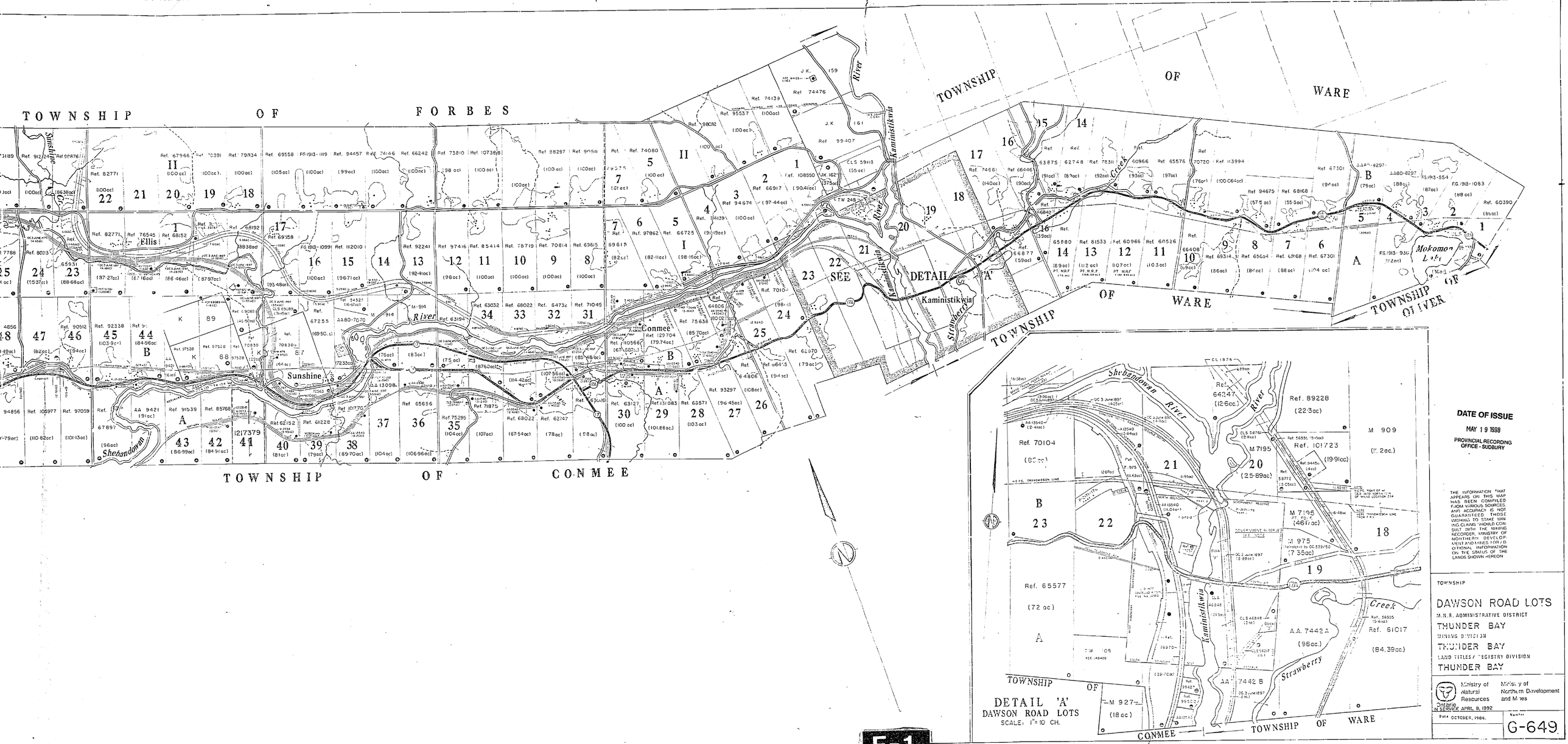
TOWNSHIP OF FORBES
TOWNSHIP OF CONMEE
TOWNSHIP OF WARE
TOWNSHIP OF OLIVER
Sunshine
Shebandowan River
Kaministikwia River
Strawberry Creek
Mokomon Lake
Conmee
Ellis
DETAIL 'A'
SEE DETAIL 'A'
DETAIL 'A'
DAWSON ROAD LOTS
SCALE: 1"=10 CH.
DATE OF ISSUE
MAY 19 1998
PROVINCIAL RECORDING OFFICE - SUDBURY
THE INFORMATION THAT APPEARS ON THIS MAP HAS BEEN COMPILED FROM VARIOUS SOURCES. ANY ACCURACY IS NOT GUARANTEED. THOSE WISHING TO STAKE MINING CLAIMS SHOULD CONSULT WITH THE MINING RECORDER, MINISTRY OF NORTHERN DEVELOPMENT AND MINES FOR ADDITIONAL INFORMATION ON THE STATUS OF THE LANDS SHOWN HEREON.
TOWNSHIP
DAWSON ROAD LOTS
M.N.R. ADMINISTRATIVE DISTRICT
THUNDER BAY
MINING DIVISION
THUNDER BAY
LAND TITLES / REGISTRY DIVISION
THUNDER BAY
Ontario
Ministry of Natural Resources
Ministry of Northern Development and Mines
IN SERVICE APRIL 8, 1992
DATE OCTOBER, 1986.
Number
G-649

LEGEND

HIGHWAY AND ROUTE No.
OTHER ROADS
TRAILS
SURVEYED LINES:
TOWNSHIPS, BASE LINES, ETC.
LOTS, MINING CLAIMS, PARCELS ETC.
UNSURVEYED LINES:
LOT LINES
PARCEL BOUNDARY
MINING CLAIMS ETC.
RAILWAY AND RIGHT OF WAY
UTILITY LINES
NON PERENNIAL STREAM
FLOODING OR FLOODING RIGHTS
SUBDIVISION OR COMPOSITE PLAN
RESERVATIONS
ORIGINAL SHORELINE
MARSH OR MUSKEG
MINES
TRAVERSE MONUMENT

DISPOSITION OF CROWN LANDS

TYPE OF DOCUMENT	SYMBOL
PATENT, SURFACE & MINING RIGHTS	
" , SURFACE RIGHTS ONLY	
" , MINING RIGHTS ONLY	
LEASE, SURFACE & MINING RIGHTS	
" , SURFACE RIGHTS ONLY	
" , MINING RIGHTS ONLY	
LICENCE OF OCCUPATION	
ORDER-IN-COUNCIL	OC
RESERVATION	R
CANCELLED	C
SAND & GRAVEL	S

NOTE: MINING RIGHTS IN PARCELS PATENTED PRIOR TO MAY 4, 1912, VESTED IN ORIGINAL PATENTEE BY THE PUBLIC LANDS ACT, R.S.O. 1970, CHAP. 380, SEC. 63, SUBSEC. 1.

SCALE: 1 INCH = 20 CHAINS

NOTES

AREAS WITHDRAWN FROM DISPOSITION

S.R. – SURFACE RIGHTS M.R. – MINING RIGHTS

	Description	Order No.	Date	Disposition	File
R	Sec 36/80	W 28/86	16/04/86	S.R.O.	7598 #39
S	Sec 36/80	W 31/86	21/04/86	S.R.O.	7598 #39

RECEIVED
THUNDER BAY
MINING DIVISION
'91 MAY 30 AM 8 49

NOTE:
THE RESERVATION OF THE GOVERNMENT OF KAMINISTIKWIA RIVER RESERVE WAS CANCELLED MARCH 21, 1916 SUBSEQUENT PATENTS HAVE BEEN DESCRIBED AS PART OF THIS RESERVE FILE NO. 2868

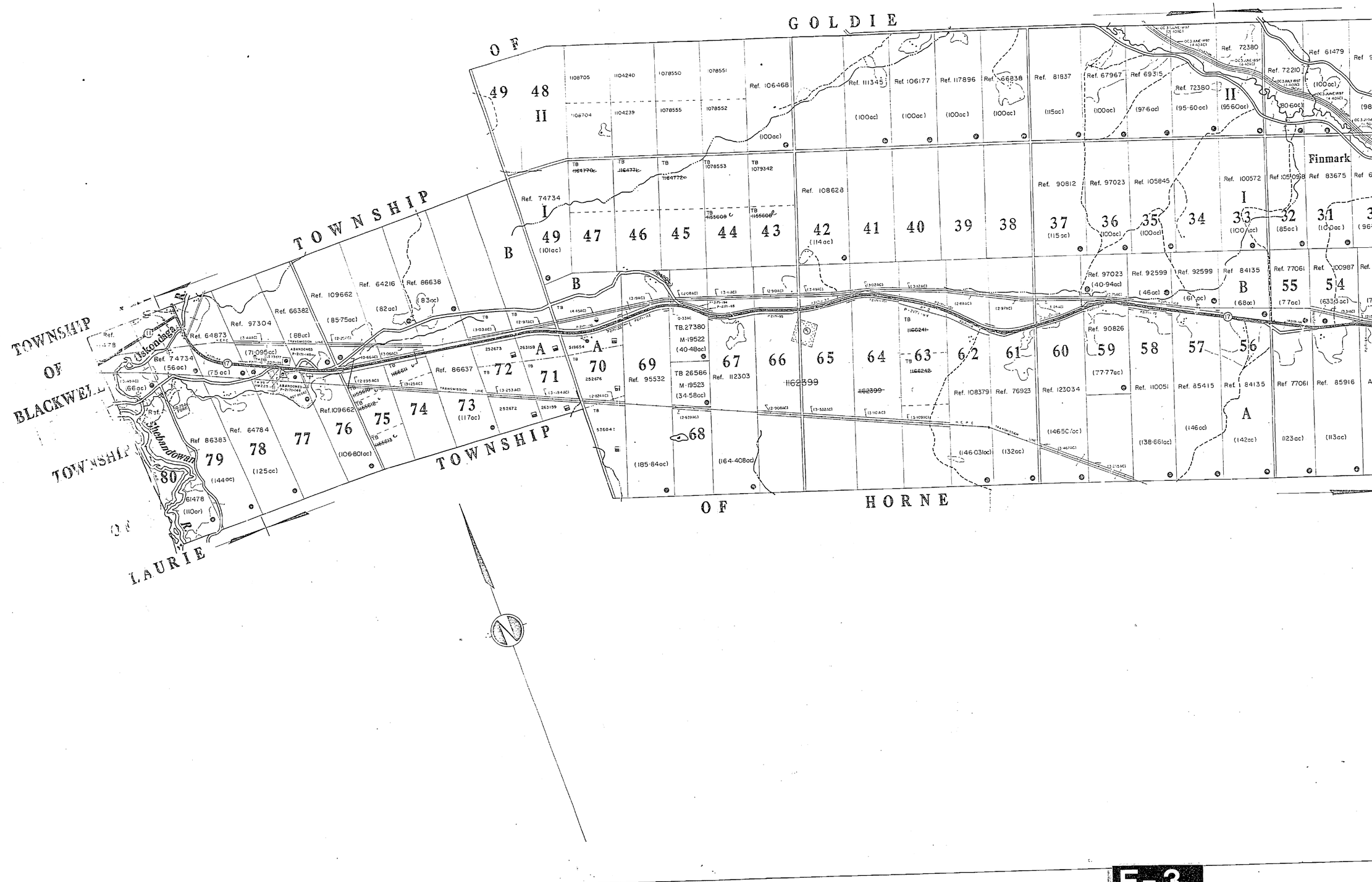
GOLDIE
TOWNSHIP
OF
BLACKWELL
TOWNSHIP
OF
LAURIE
TOWNSHIP
OF
HORNE
Finmark
Ukondaga
Shabandowan
Ref. 74734
Ref. 64873
Ref. 97304
Ref. 66382
Ref. 109662
Ref. 64216
Ref. 86638
Ref. 86637
Ref. 64784
Ref. 86383
Ref. 61478
Ref. 111345
Ref. 106177
Ref. 117896
Ref. 66838
Ref. 81837
Ref. 67967
Ref. 69315
Ref. 72380
Ref. 72210
Ref. 61479
Ref. 108628
Ref. 90812
Ref. 97023
Ref. 105845
Ref. 100572
Ref. 105098
Ref. 83675
Ref. 92599
Ref. 84135
Ref. 77061
Ref. 100987
Ref. 90826
Ref. 112303
Ref. 108379
Ref. 76923
Ref. 123034
Ref. 110051
Ref. 85415
Ref. 85916
Ref. 95532
Ref. 109662
Ref. 64784
Ref. 86383
Ref. 61478
Ref. 74734
Ref. 64873
Ref. 97304
Ref. 66382
Ref. 64216
Ref. 86638
Ref. 86637
Ref. 74734
Ref. 106468

#649

AREAS.

LAND	24,363·2 ACRES.
WATER	240·5 "
ROADS	499·8 "
LOCATIONS	462·15 "
GOV^T RESERVE	21·1 "
TOTAL	25,566·75 "

PLAN OF LOTS ON THE DAWSON ROAD.

UNDER [illegible]

OF [illegible]

SCALE 40 CHAINS TO 1 INCH.

MICROFILMED

CITIZEN REGISTRATION No. 6563



C. C. Forneri
H. L. Surveyor
Prince Arthur's Landing

Returned to P.G.

#649

PLAN

OF THE RE-SURVEY

OF

THE DAWSON ROAD LOTS

DISTRICT OF THUNDER BAY

ONTARIO

Scale 40 Chains To 1 Inch

AREAS		
LAND	23893	Acres
WATER	285	
ROADS	606	
TOTAL	24784	

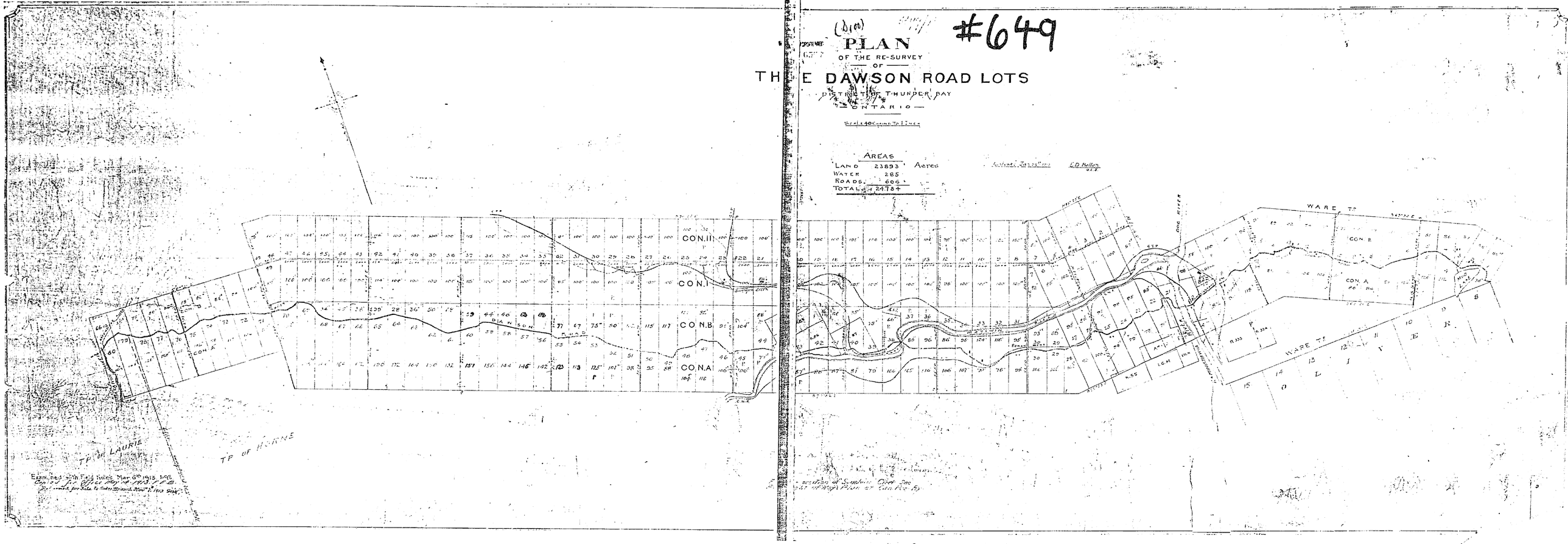

Examined with Field Notes Mar 6th 1913 1.96
Copied for Office May 14 1913 F.F.B.
Set [illegible] for Sale to [illegible] Nov 1 1913 [illegible]

1692

DAWSON ROAD LOTS

THUNDER BAY MINING DIVISION

Scale 40 Chains = 1 Inch

M1692

1970

100' Surface Rights Reservation Around All Lakes & Rivers.

GOLDIE

FORBES

WARE

HORNE

CONMEE

OLIVER TWP.

SEE CONMEE TWP. FOR AM. K55, I.C.M., 47H.

SEE WARE TWP. FOR R 333 & R 334

THUNDER BAY RECEIVED JUL 27 1970

T.B. M1692

NOTES—
Area reserved for survey to Dept. of Highways shown thus Z

1692

DAWSON ROAD LOTS

PORT ARTHUR MINING DIVISION

Scale 40 Chains = 1 inch

1962

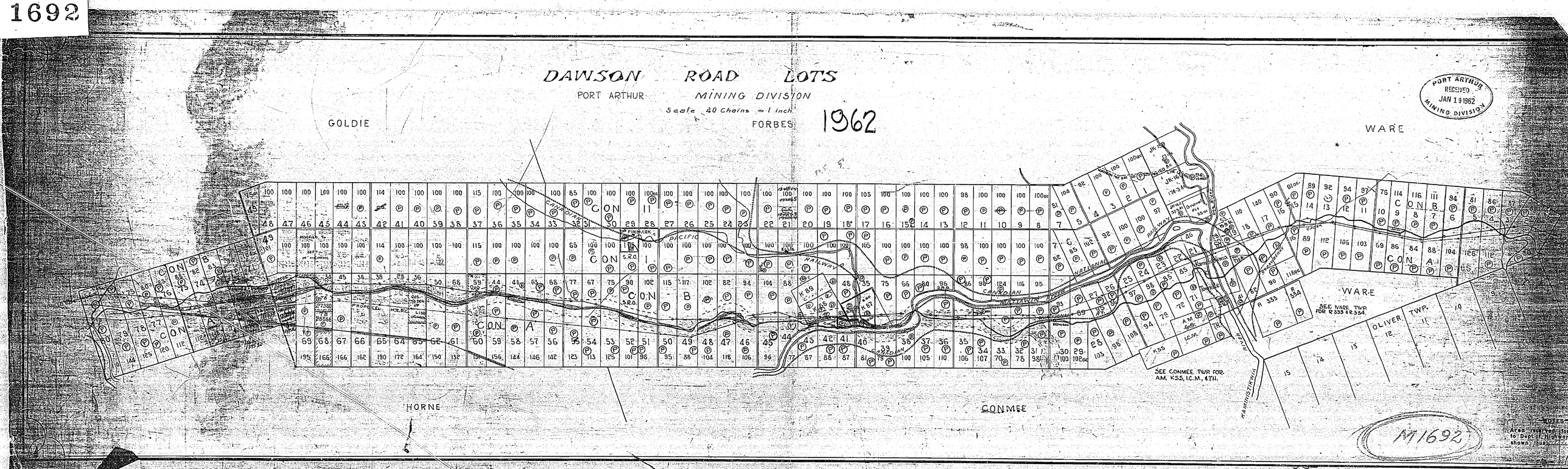

PORT ARTHUR
RECEIVED
JAN 19 1962
MINING DIVISION

M1692

LEGEND

DISPOSITION OF CROWN LANDS

SYMBOL

SCALE: 1 INCH = 20 CHAINS

NOTES

AREAS WITHDRAWN FROM DISPOSITION

SAND AND GRAVEL

NOTE:

THE RESERVATION OF THE GOVERNMENT OF KAMINISTIKWIA RIVER RESERVE WAS CANCELLED MARCH 2, 1916 SUBSEQUENT PATENTS HAVE BEEN ESCRIBED AS PART OF THIS RESERVE FILE NO. 2868

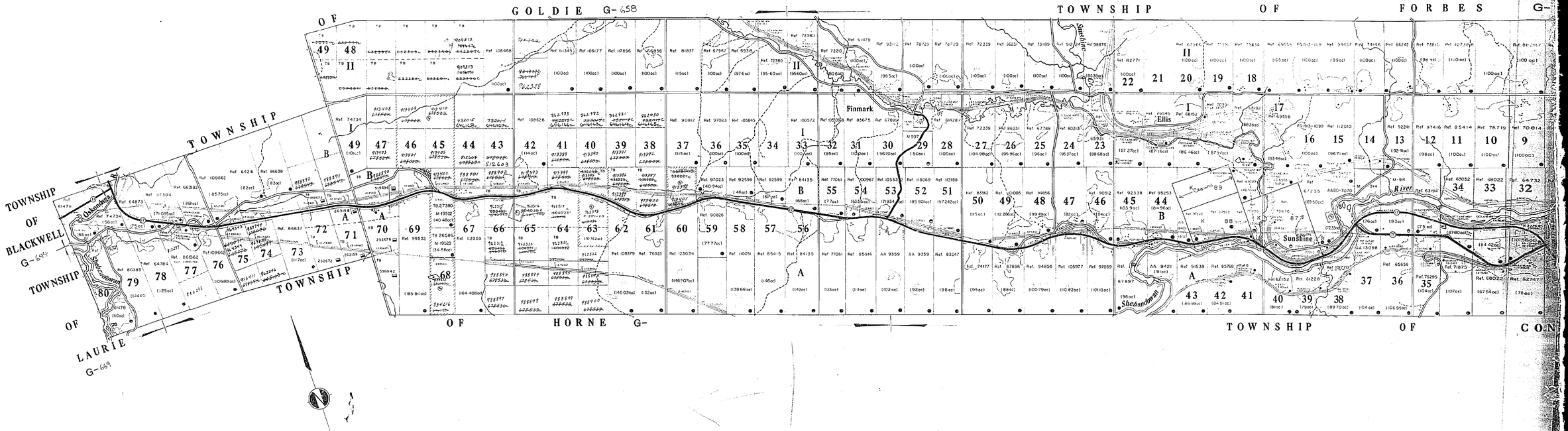

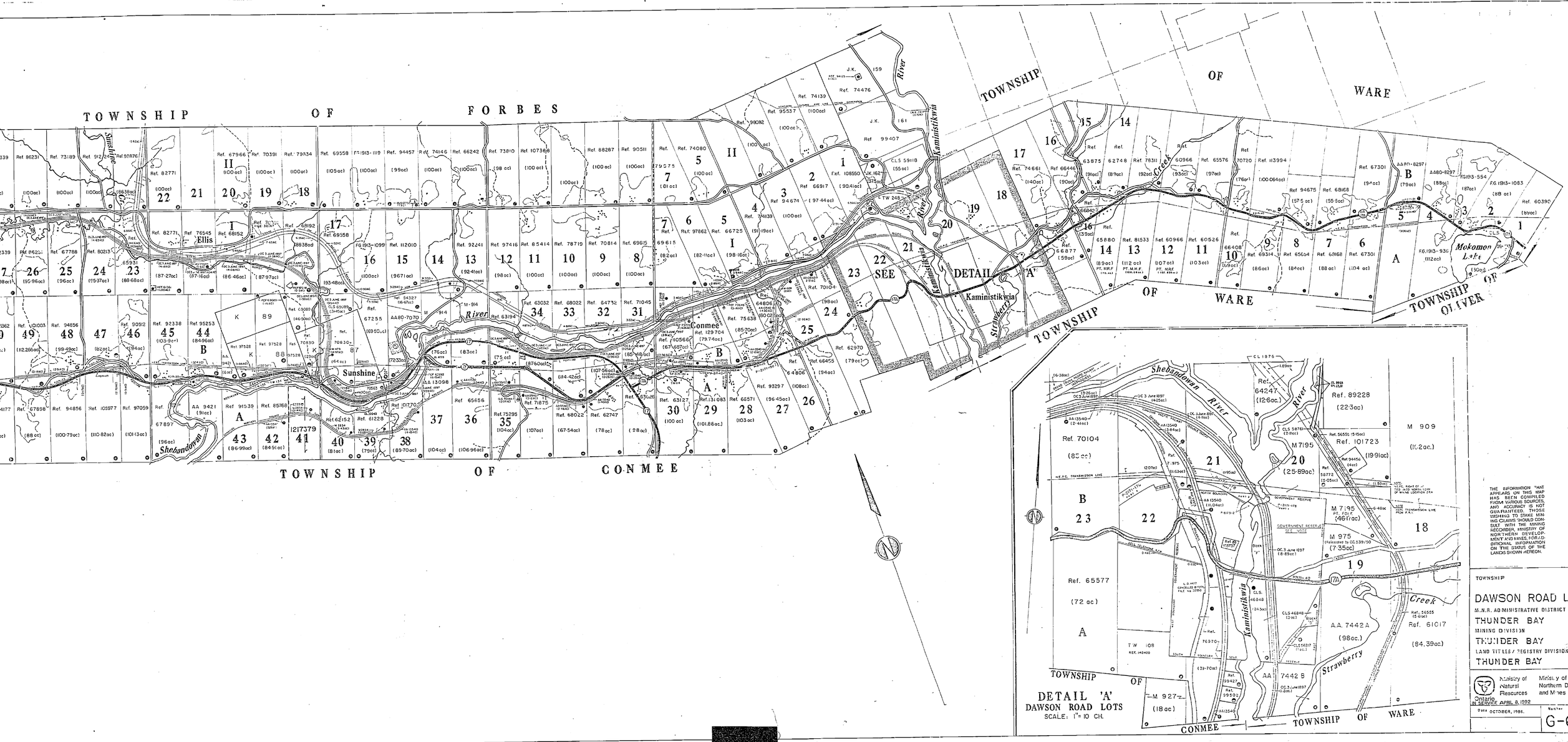

THE INFORMATION THAT APPEARS ON THIS MAP HAS BEEN COMPILED FROM VARIOUS SOURCES, AND ACCURACY IS NOT GUARANTEED. THOSE WISHING TO STAKE MINING CLAIMS SHOULD CONSULT WITH THE MINING RECORDER, MINISTRY OF NORTHERN DEVELOPMENT AND MINES, FOR ADDITIONAL INFORMATION ON THE STATUS OF THE LANDS SHOWN HEREON.

TOWNSHIP

DAWSON ROAD LOTS

M.N.R. ADMINISTRATIVE DISTRICT

THUNDER BAY

MINING DIVISION

THUNDER BAY

LAND TITLES / REGISTRY DIVISION

THUNDER BAY

Ministry of Natural Resources

Ontario

Ministry of Northern Development and Mines

IN SERVICE APRIL 8, 1992

DATE OCTOBER, 1986.

Number G-649

DETAIL 'A'
DAWSON ROAD LOTS
SCALE: 1" = 10 CH.

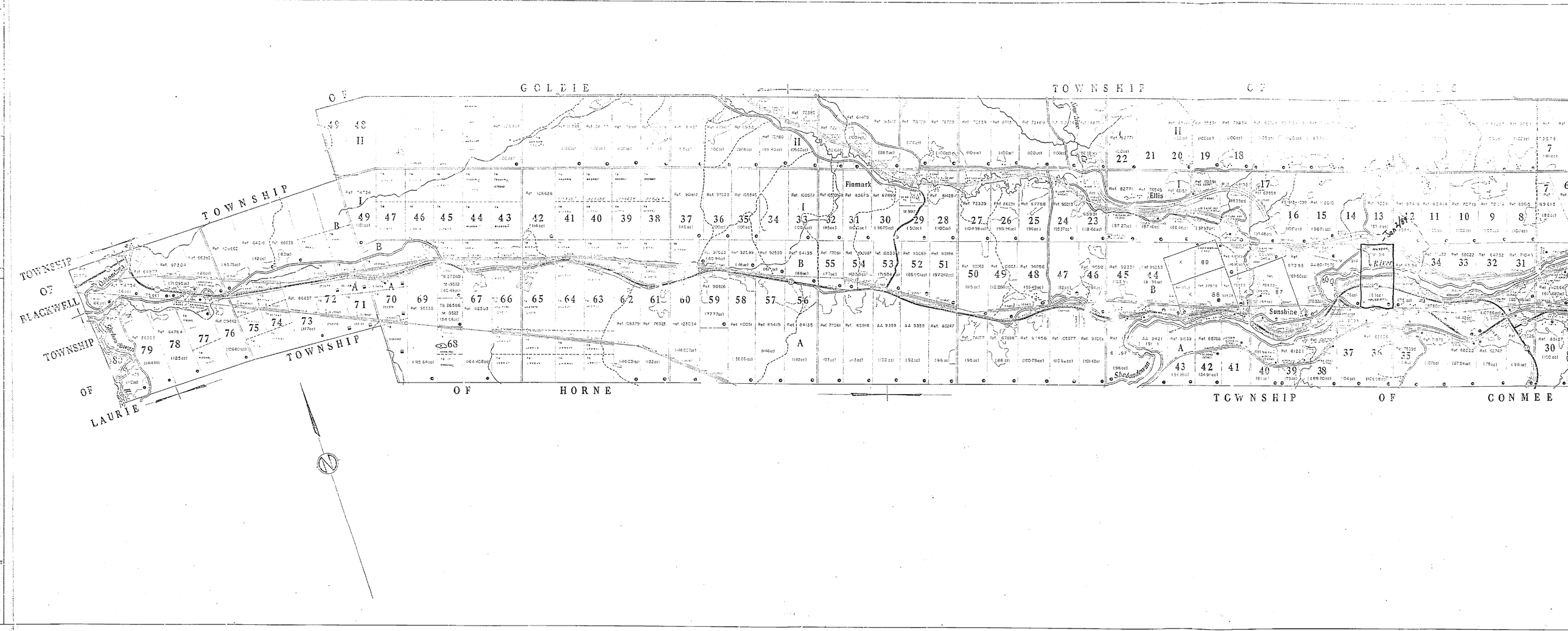

GOLDIE
TOWNSHIP
OF
TOWNSHIP
OF
BLACKWELL
TOWNSHIP
OF
LAURIE
TOWNSHIP
OF
HORNE
TOWNSHIP
OF
CONMEE
Finmark
Ellis
Sunshine
River
Shebandowan

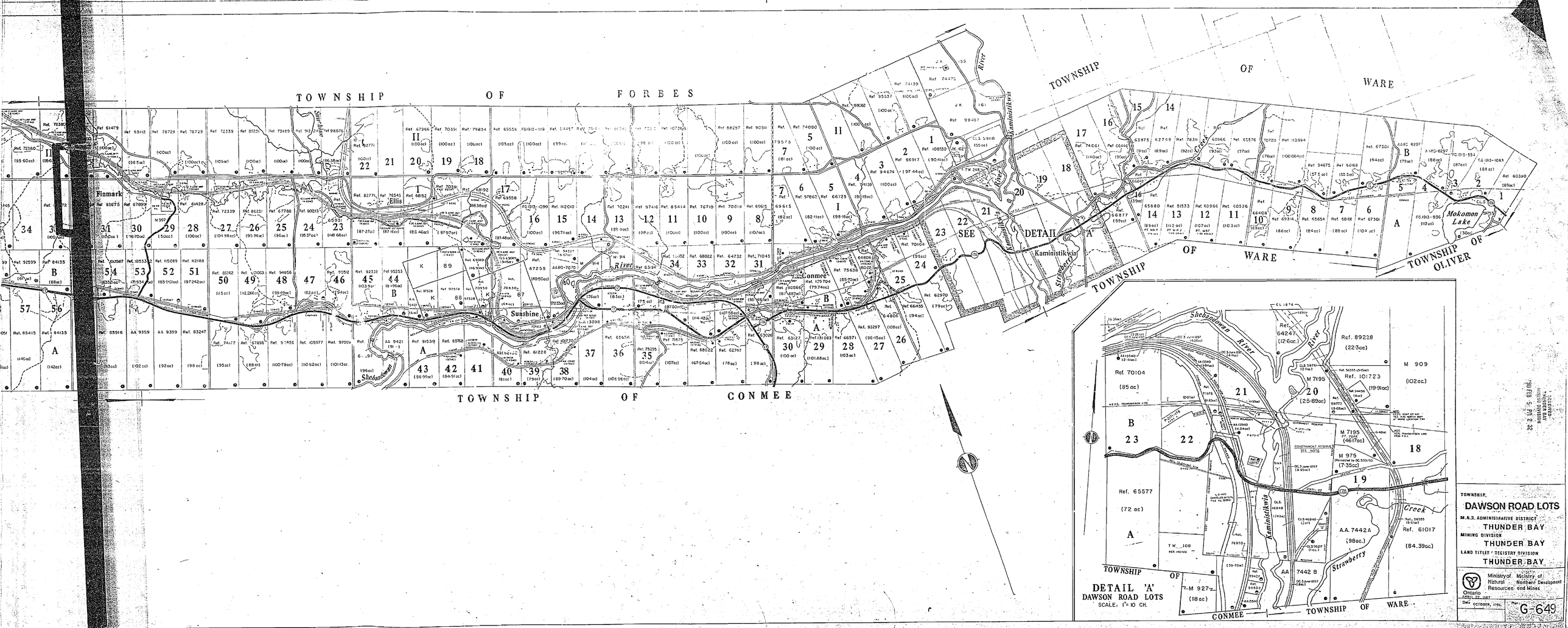
TOWNSHIP OF FORBES
TOWNSHIP OF CONMEE
TOWNSHIP OF WARE
TOWNSHIP OF OLIVER
Finmark
Ellis
Sunshine
Conmee
Kaministikwia River
Shebandowan River
Strawberry Creek
Mokomon Lake
DETAIL 'A'
DETAIL 'A'
DAWSON ROAD LOTS
SCALE: 1" = 10 CH.
TOWNSHIP OF CONMEE
TOWNSHIP OF WARE
DAWSON ROAD LOTS
M.N.R. ADMINISTRATIVE DISTRICT
THUNDER BAY
MINING DIVISION
THUNDER BAY
LAND TITLES / REGISTRY DIVISION
THUNDER BAY
Ministry of Natural Resources
Ministry of Northern Development and Mines
Ontario
APRIL 22, 1987
Def. OCTOBER, 1956
Plan G-649

1692

DAWSON ROAD LOTS

PORT ARTHUR MINING DIVISION

Scale 40 Chains = 1 Inch

200' Surface Rights Reservation Around All Lakes & Rivers.

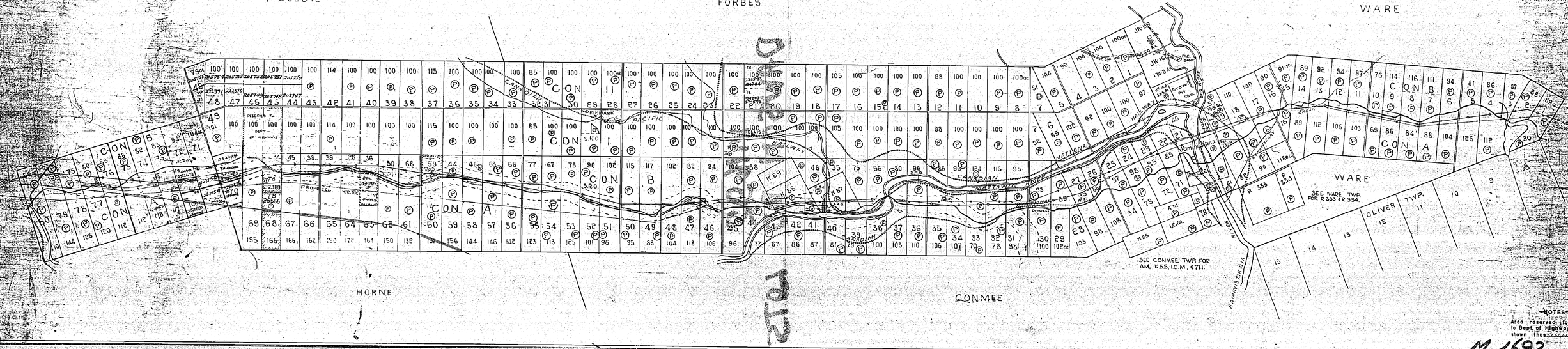

NOTES—
Area reserved for gravel to Dept of Highways shown thus

M 1692

1692

DAWSON ROAD LOTS M1692

SCALE 40 CHAINS = 1 INCH

1947



1692

DAWSON ROAD LOTS

THUNDER BAY MINING DIVISION

Scale 40 Chains = 1 Inch

1958

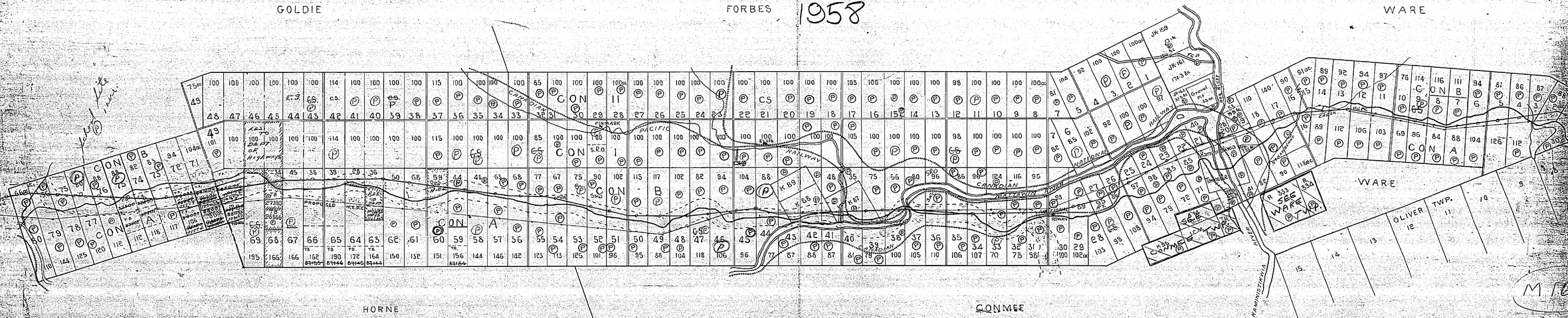

M 1692

1692

DAWSON ROAD LOTS

THUNDER BAY MINING DIVISION

Scale 40 Chains = 1 inch

1975

M.1692

ONTARIO

MINISTRY OF NATURAL RESOURCES

SURVEYS AND MAPPING BRANCH

400' SURFACE RIGHTS RESERVATION AROUND ALL LAKES & RIVERS.

GOLDIE

FORBES

WARE

HORNE

CONMEE

SEE CONMEE TWP FOR AM, K55, I.C.M., & T.H.

SEE WARE TWP FOR R.333 & R.334

OLIVER TWP.

KAMINISTIKWIA

DATE OF ISSUE MAY 20 1975

NOTES

Area reserved for gravel to Dept. of Highways shown thus

M1692

1692

DAWSON ROAD LOTS

PORT ARTHUR MINING DIVISION

Scale 40 Chains = 1 inch

100' Surface Rights Reservation Around All Lakes & Rivers.

GOLDIE

FORBES

WARE

HORNE

CONMEE

OLIVER TWP.

SEE WARE TWP. FOR R 333 & R 334.

SEE CONMEE TWP. FOR AM, K 55, I.C.M., 67H.

NOTES—
Area reserved for sale to Dept. of Highways shown thus

M 1692

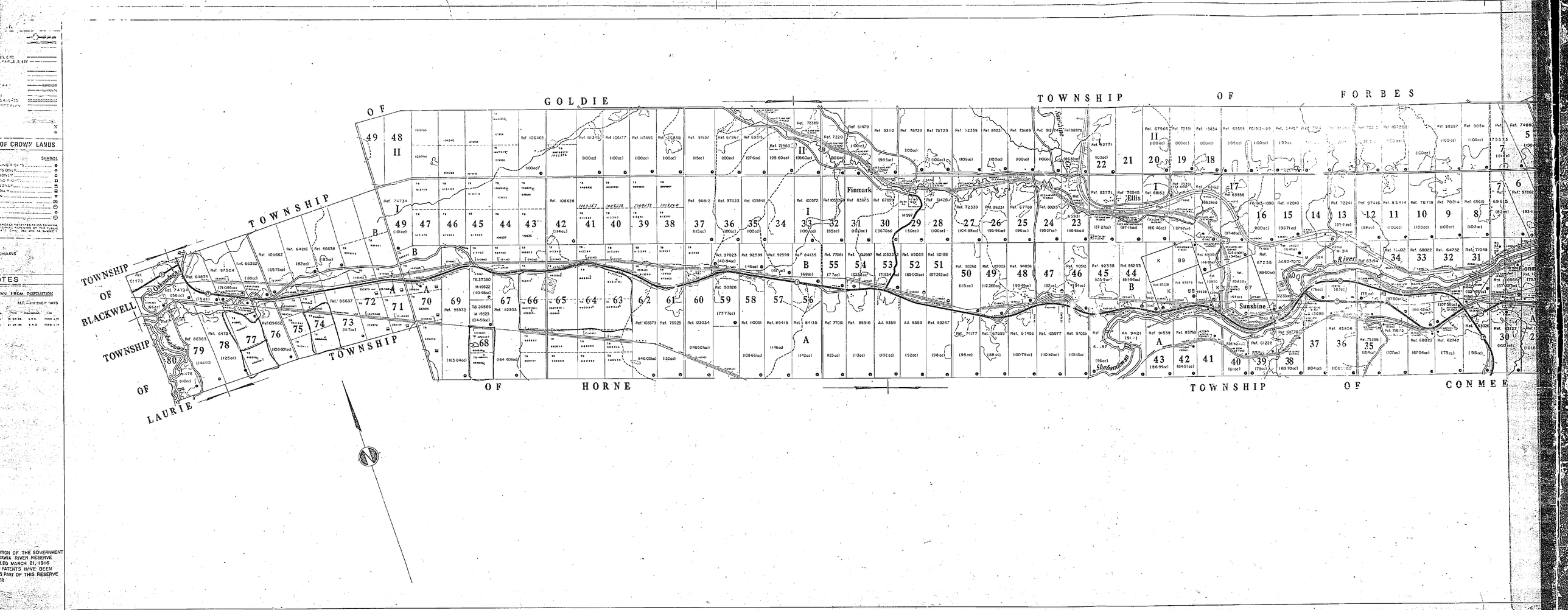

OF GOLDIE TOWNSHIP OF FORBES
TOWNSHIP OF BLACKWELL
TOWNSHIP OF LAURIE
TOWNSHIP OF HORNE
TOWNSHIP OF CONMEE
Finmark
Ellis
Sunshine
Oskondaga
Shebandowan
River
OF CROWN LANDS
SYMBOL
CHAINS
OTES
ATION OF THE GOVERNMENT
KWIA RIVER RESERVE
LED MARCH 21, 1916
PATENTS HAVE BEEN
S PART OF THIS RESERVE

M.1692

ONTARIO
MINISTRY OF NATURAL RESOURCES
SURVEYS AND MAPPING BRANCH

ROAD LOTS

MINING DIVISION

Scale 40 Chains = 1 inch

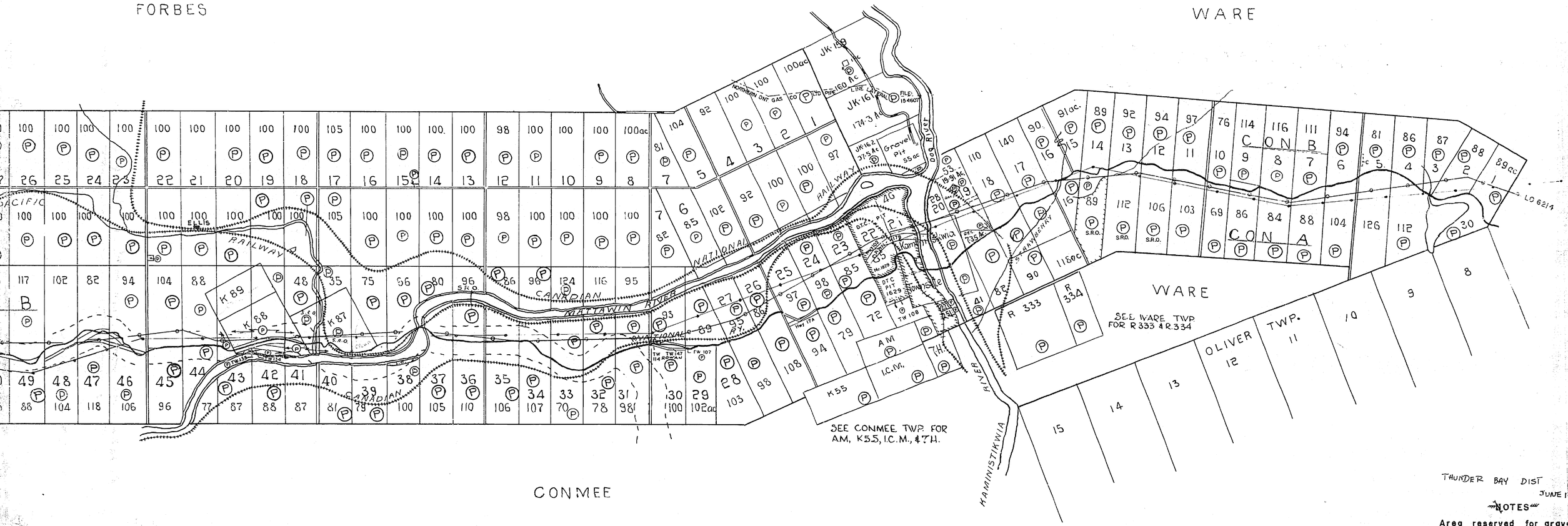

THUNDER BAY DIST
JUNE 17/78

NOTES

Area reserved for gravel to Dept. of Highways shown thus

M1692

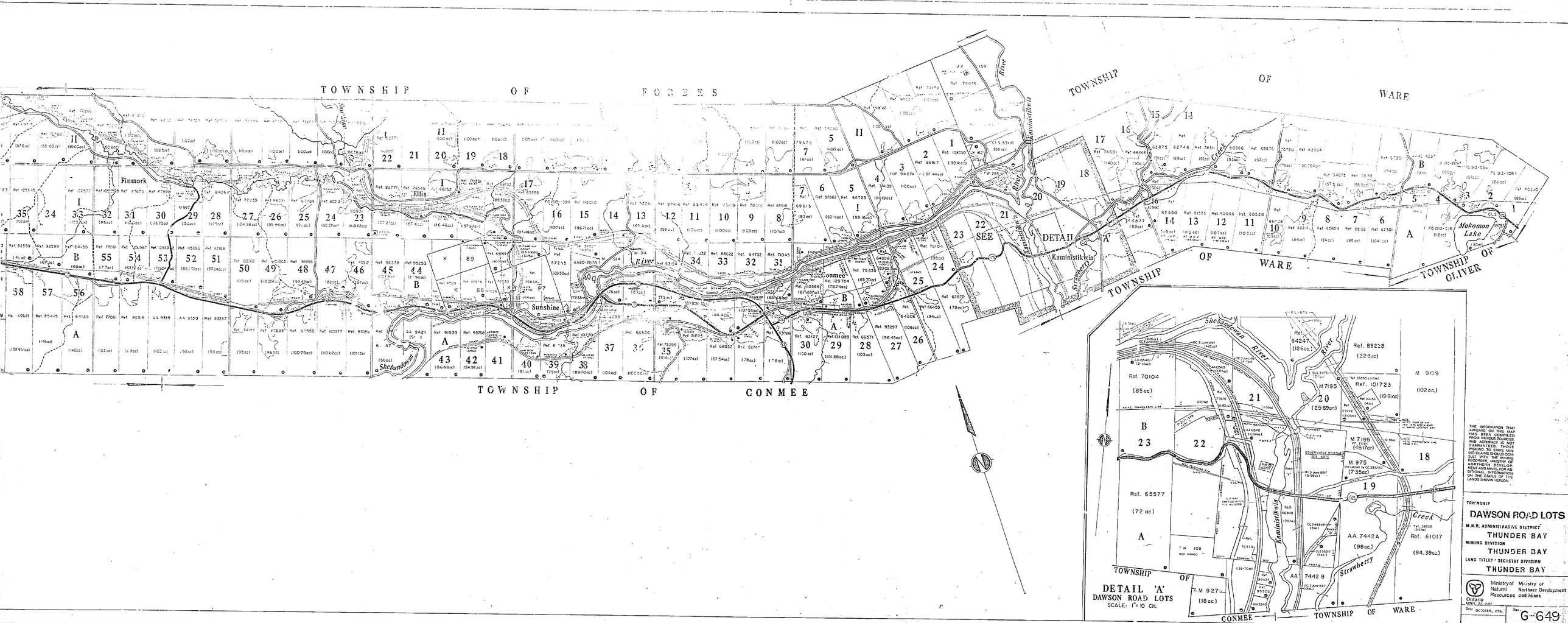
TOWNSHIP OF FORBES
TOWNSHIP OF WARE
TOWNSHIP OF CONMEE
TOWNSHIP OF CLIVER
Finmark
Ellis
Sunshine
Conmee
Shebandowan River
Kaministikwia River
Strawberry Creek
Mokomon Lake
SEE DETAIL 'A'
DETAIL 'A'
DAWSON ROAD LOTS
SCALE: 1"= 10 CH.
THE INFORMATION THAT APPEARS ON THIS MAP HAS BEEN COMPILED FROM VARIOUS SOURCES AND ACCURACY IS NOT GUARANTEED. THOSE WISHING TO STAKE MINING CLAIMS SHOULD CONSULT WITH THE MINING RECORDER, MINISTRY OF NORTHERN DEVELOPMENT AND MINES, FOR ADDITIONAL INFORMATION ON THE STATUS OF THE LANDS SHOWN HEREON.
TOWNSHIP
DAWSON ROAD LOTS
M.N.R. ADMINISTRATIVE DISTRICT
THUNDER BAY
MINING DIVISION
THUNDER BAY
LAND TITLES / REGISTRY DIVISION
THUNDER BAY
Ministry of Natural Resources
Ministry of Northern Development and Mines
Ontario
DATE: OCTOBER, 1956.
Plan G-649

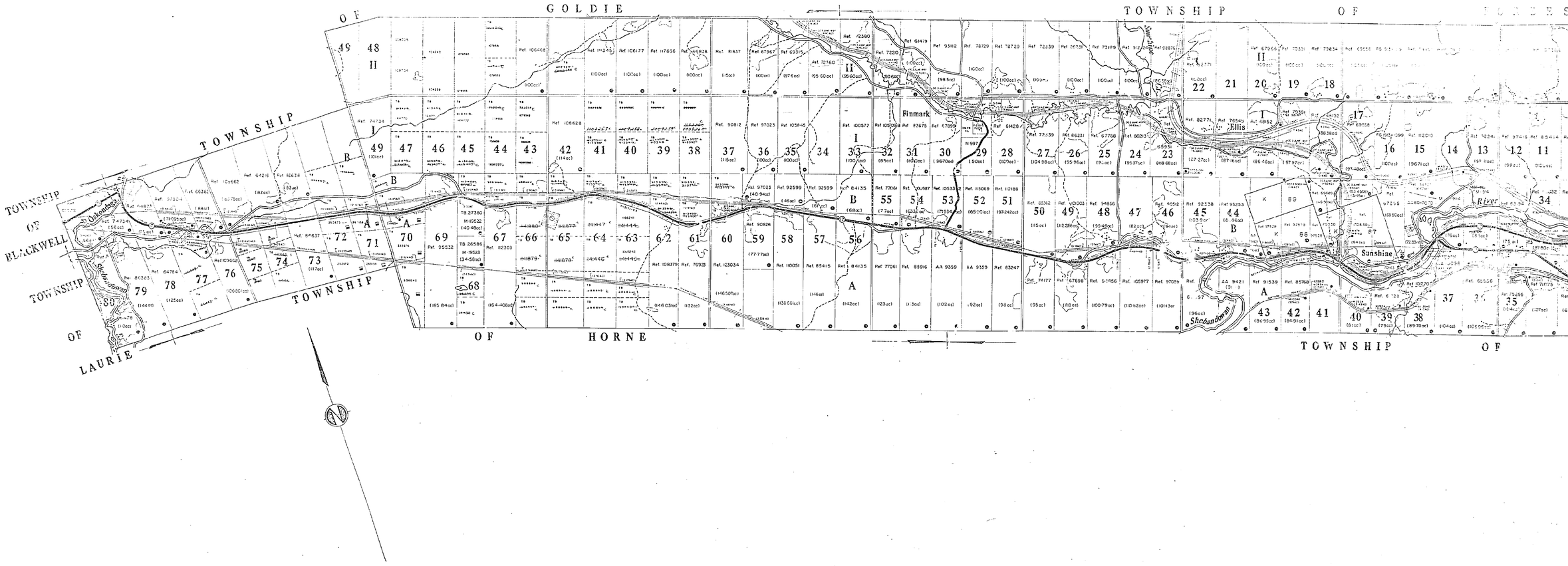

NOTES

NOTE:
THE RESERVATION OF THE GOVERNMENT OF KAMINISTIKWIA RIVER RESERVE WAS CANCELLED MARCH 21, 1916 SUBSEQUENT PATENTS HAVE BEEN DESCRIBED AS PART OF THIS RESERVE FILE NO. 2468

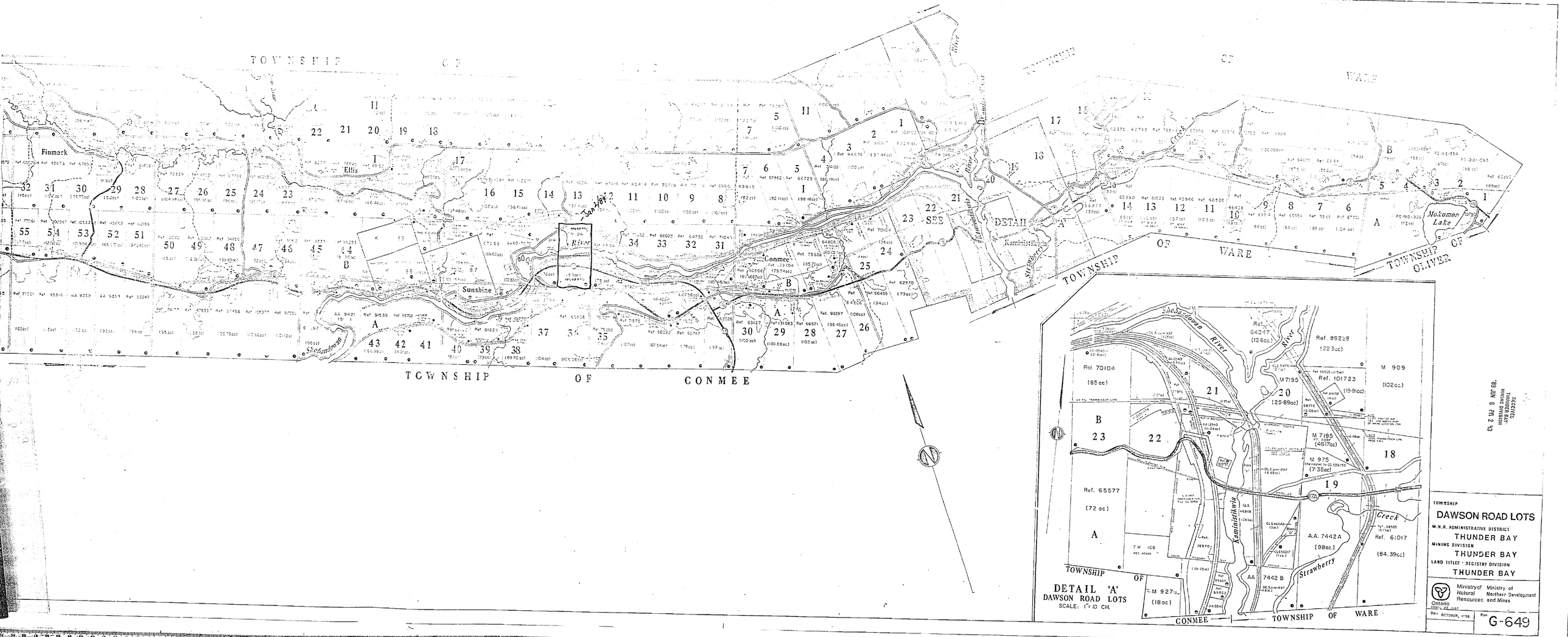
TOWNSHIP OF
Finmark
Ellis
Sunshine
Conmee
River
Shebandowan
TOWNSHIP OF CONMEE
TOWNSHIP OF WARE
Kaministikwia River
Strawberry Creek
Mokomon Lake
TOWNSHIP OF OLIVER
DETAIL 'A'
DAWSON ROAD LOTS
SCALE: 1"= 10 CH.
TOWNSHIP OF CONMEE
TOWNSHIP OF WARE
TOWNSHIP
DAWSON ROAD LOTS
M.N.R. ADMINISTRATIVE DISTRICT
THUNDER BAY
MINING DIVISION
THUNDER BAY
LAND TITLES - REGISTRY DIVISION
THUNDER BAY
Ministry of Natural Resources
Ministry of Northern Development and Mines
Ontario
Date OCTOBER, 1986
Plan
G-649
RECEIVED
THUNDER BAY MINING DIVISION
'89 JUN 6 PM 2 19

1692

M.1692

ONTARIO
MINISTRY OF NATURAL RESOURCES
SURVEYS AND MAPPING BRANCH

DAWSON ROAD LOTS

THUNDER BAY MINING DIVISION

1977

Scale 40 Chains = 1 inch

200' Surface Rights Reservation Around All Lakes & Rivers.

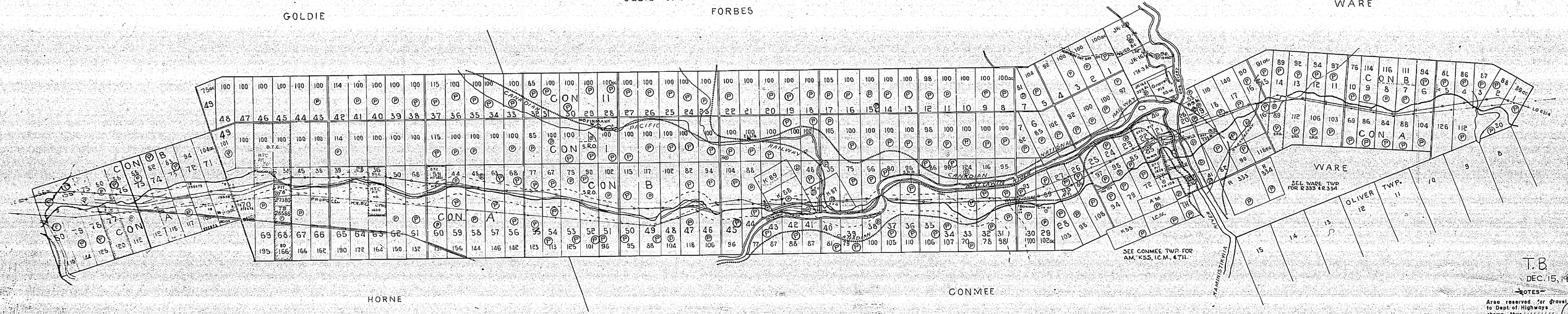

T.B.
DEC. 15, 1976

NOTES

Area reserved for gravel to Dept. of Highways shown thus

M.1692

1692

DAWSON ROAD LOTS

THUNDER BAY MINING DIVISION

Scale 40 Chains = 1 inch

1955

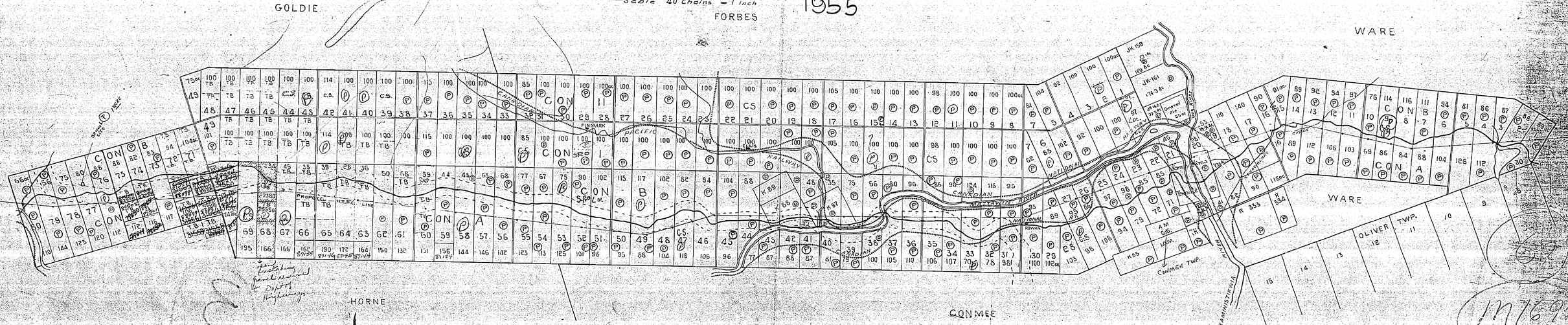
GOLDIE
FORBES
WARE
WARE
HORNE
CONMEE
OLIVER TWP.
CON A
CON B
CON 8
CON 11
CON 10
CON 9
CON 7
CON 6
CON 5
CON 4
CON 3
CON 2
CON 1
PACIFIC
PINTMARK
CANADIAN
WALKERTON
HAMMERSTEIN
CAMMACK TWP.
R 333
R 534
K 89
K 87
JK 159
JK 161
AM Gravel pit
Gravel pit
Gravel pit

1692

DAWSON ROAD LOTS

PORT ARTHUR MINING DIVISION

Scale 40 Chains = 1 inch

1962

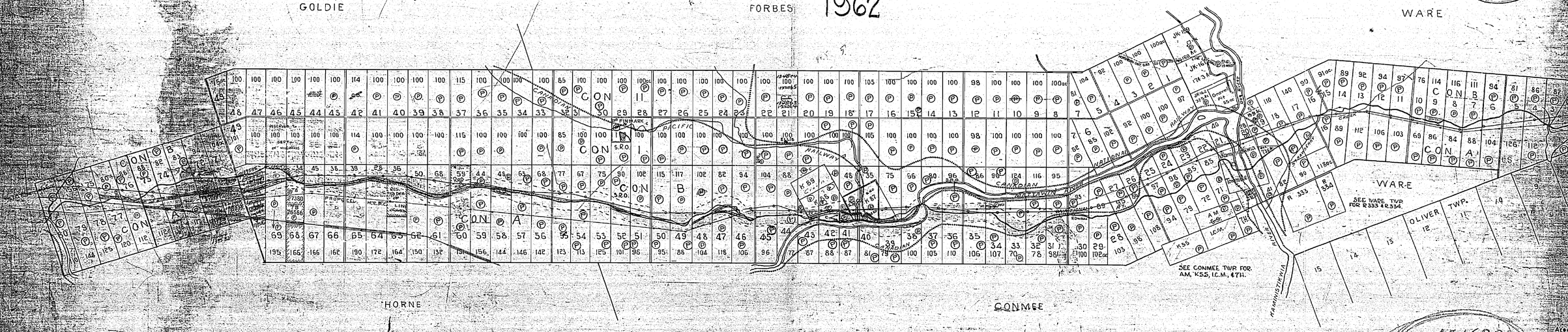

M1692

1692

DAWSON ROAD LOTS

THUNDER BAY MINING DIVISION

Scale 40 Chains = 1 inch

1943

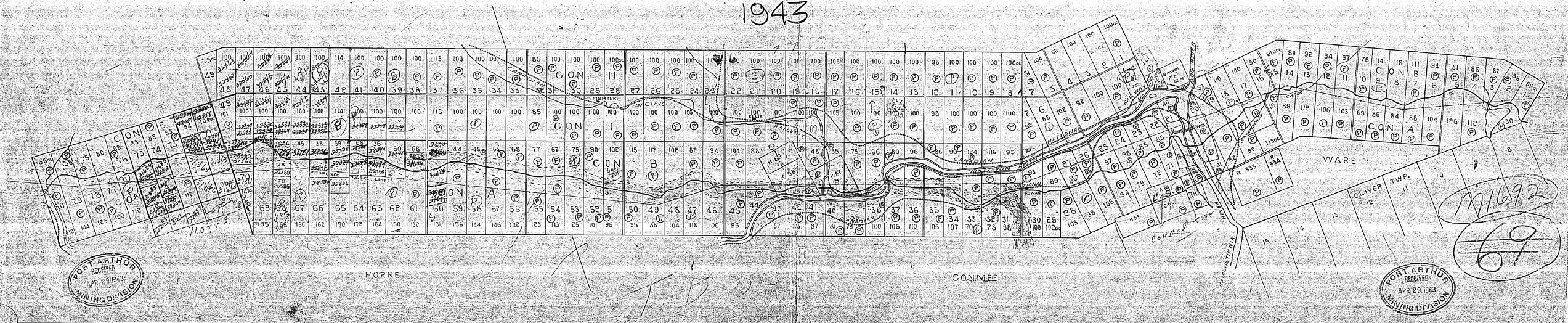

PORT ARTHUR
RECEIVED
APR 29 1943
MINING DIVISION

PORT ARTHUR
RECEIVED
APR 29 1943
MINING DIVISION

M.1692

69

1692

DAWSON ROAD LOTS M1692

SCALE 40 CHAINS = 1 INCH

1943

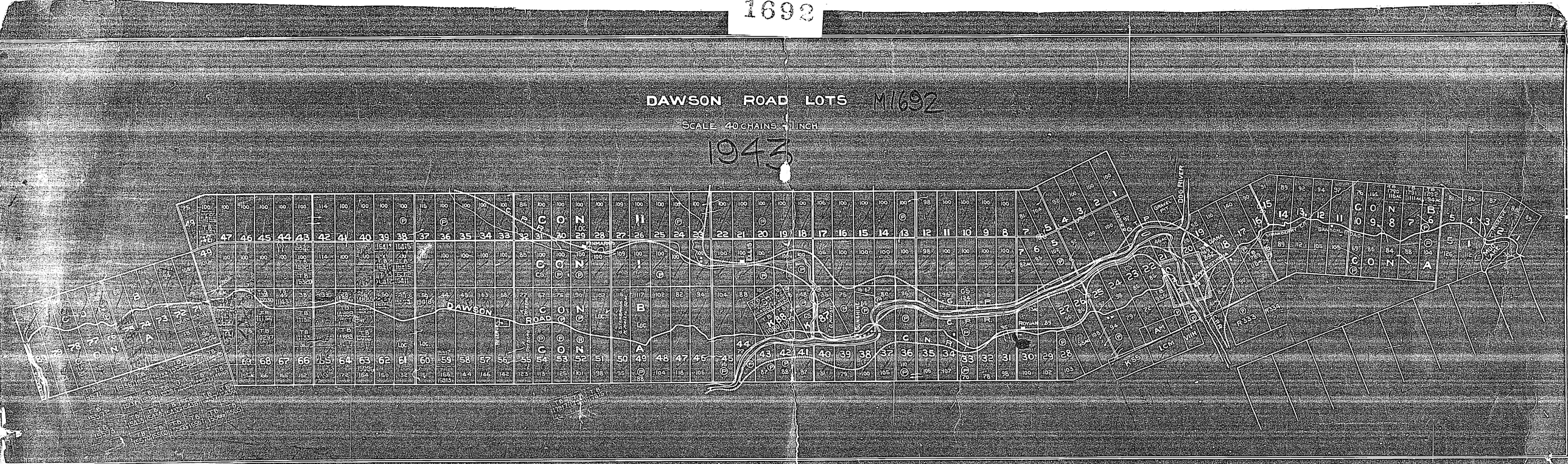

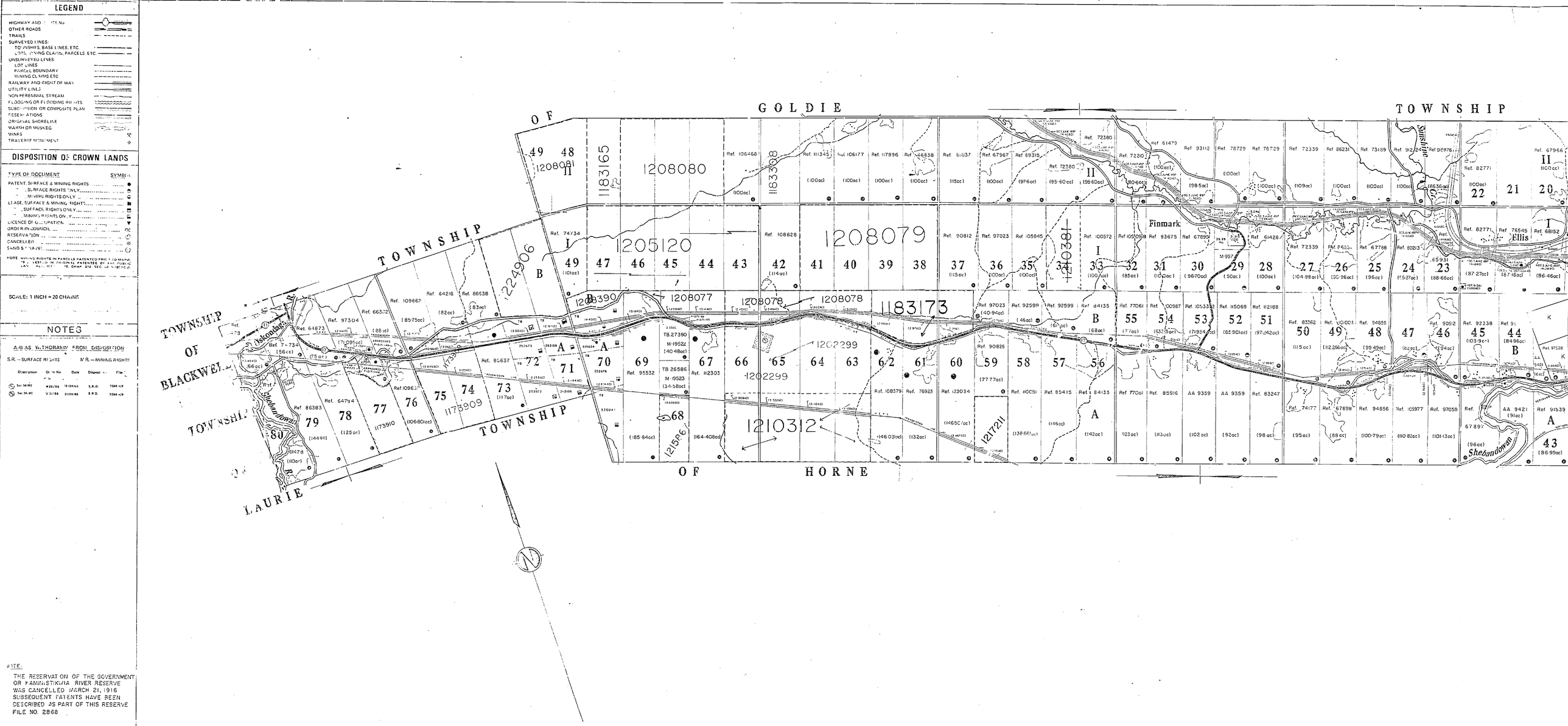
LEGEND
HIGHWAY AND ROUTE No.
OTHER ROADS
TRAILS
SURVEYED LINES:
TOWNSHIPS, BASE LINES, ETC.
LOTS, MINING CLAIMS, PARCELS, ETC.
UNSURVEYED LINES:
LOT LINES
PARCEL BOUNDARY
MINING CLAIMS ETC.
RAILWAY AND RIGHT OF WAY
UTILITY LINES
NON PERENNIAL STREAM
FLOODING OR FLOODING RIGHTS
SUBDIVISION OR COMPOSITE PLAN
RESERVATIONS
ORIGINAL SHORELINE
MARSH OR MUSKEG
MINES
TRAVERSE MONUMENT
DISPOSITION OF CROWN LANDS
TYPE OF DOCUMENT
SYMBOL
PATENT, SURFACE & MINING RIGHTS
" SURFACE RIGHTS ONLY
" MINING RIGHTS ONLY
LEASE, SURFACE & MINING RIGHTS
" SURFACE RIGHTS ONLY
" MINING RIGHTS ONLY
LICENCE OF OCCUPATION
ORDER-IN-COUNCIL
RESERVATION
CANCELLED
SAND & GRAVEL
NOTE: MINING RIGHTS IN PARCELS PATENTED PRIOR TO MAY 19, 1908, VESTED IN ORIGINAL PATENTEE BY THE PUBLIC LANDS ACT, R.S.O. 1980, CHAP. 380, SECS. 43 & 47 (1) (c).
SCALE: 1 INCH = 20 CHAINS
NOTES
AREAS WITHDRAWN FROM DISPOSITION
S.R. – SURFACE RIGHTS
M.R. – MINING RIGHTS
Description
Date
Disposal
File
Sec 36 WD
W 25/86
10/04/86
S.R.O.
7598 WB
Sec 36 WD
W 26/86
20/04/86
S.R.O.
7598 WB
NOTE:
THE RESERVATION OF THE GOVERNMENT OF PAMINISTIKWIA RIVER RESERVE WAS CANCELLED MARCH 21, 1916. SUBSEQUENT PATENTS HAVE BEEN DESCRIBED AS PART OF THIS RESERVE FILE NO. 2868
GOLDIE TOWNSHIP
OF
HORNE
TOWNSHIP
OF
BLACKWELL
TOWNSHIP
OF
LAURIE
TOWNSHIP
Finmark
Ellis
Sunshine
Shebandowan
Shebandowan
Nakodakee St.
1208080
1208081
1183165
1208079
1205120
1208077
1208078
1208078
1183173
1210312
1202299
1202299
1224906
1208390
1183398
1210381
1217211
1215P6
1173909
1173910
1173911
1208080
1208079
1208078
1208077
1208078
1183173
1202299
1202299
1210312
1210381
1217211
1215P6
1173909
1173910
1173911
1224906
1208390
1183398
1183165

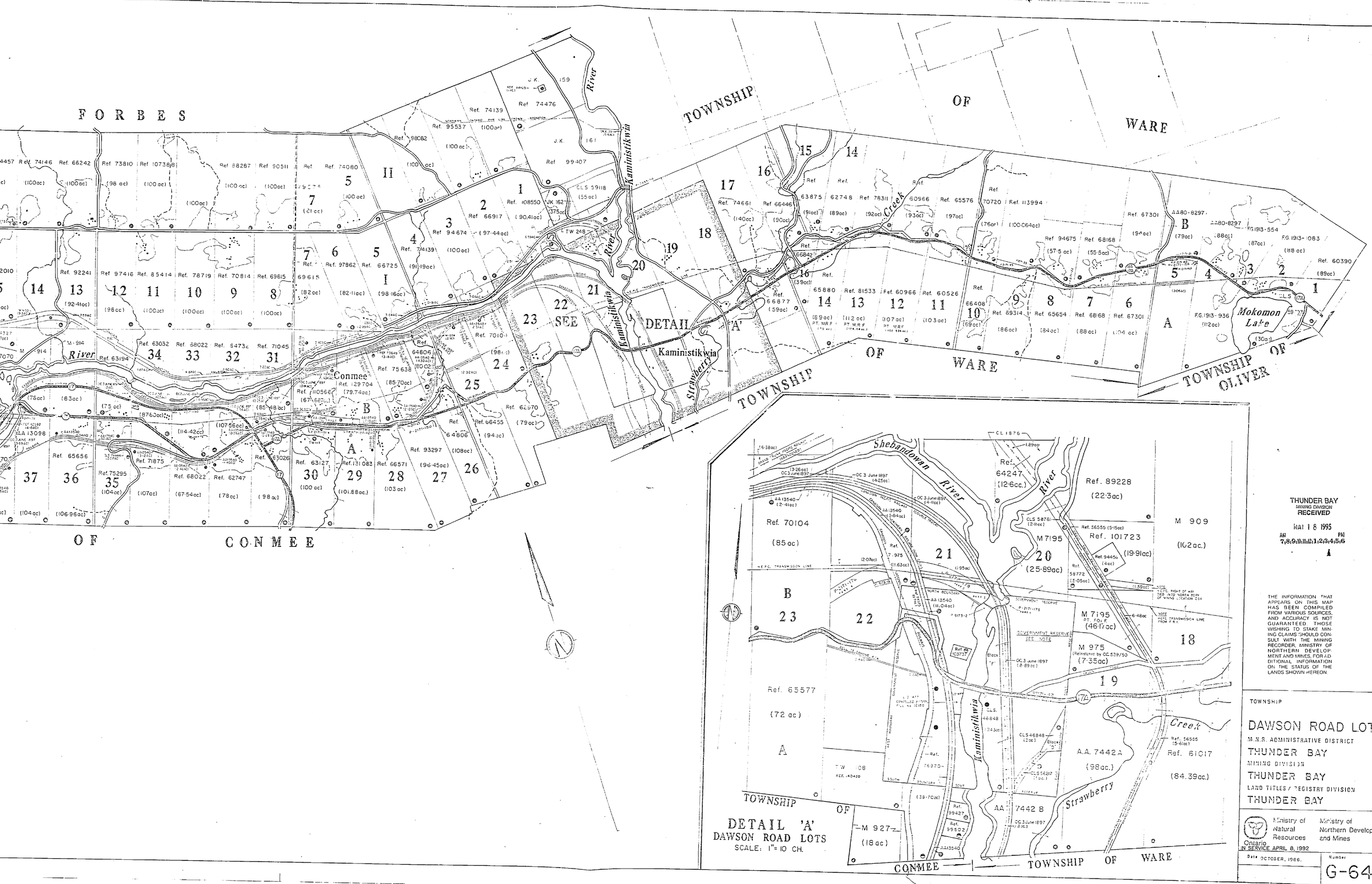

DETAIL 'A'
DAWSON ROAD LOTS
SCALE: 1"= 10 CH.

THUNDER BAY
MINING DIVISION
RECEIVED
MAY 1 8 1995
AM 7,8,9,10,11,12,1,2,3,4,5,6 PM

THE INFORMATION THAT APPEARS ON THIS MAP HAS BEEN COMPILED FROM VARIOUS SOURCES, AND ACCURACY IS NOT GUARANTEED. THOSE WISHING TO STAKE MINING CLAIMS SHOULD CONSULT WITH THE MINING RECORDER, MINISTRY OF NORTHERN DEVELOPMENT AND MINES, FOR ADDITIONAL INFORMATION ON THE STATUS OF THE LANDS SHOWN HEREON.

TOWNSHIP

DAWSON ROAD LOTS

M.N.R. ADMINISTRATIVE DISTRICT
THUNDER BAY

MINING DIVISION
THUNDER BAY

LAND TITLES / REGISTRY DIVISION
THUNDER BAY

Ministry of Natural Resources
Ministry of Northern Development and Mines
Ontario
IN SERVICE APRIL 8, 1992

Date OCTOBER, 1986.
Number G-649

GOLDIE
TOWNSHIP OF FORBES
OF HORNE
TOWNSHIP OF
Finmark
Ellis
Sunshine
Shebandowan
Sunshine
River
M-997
M-914
1202299
1202299

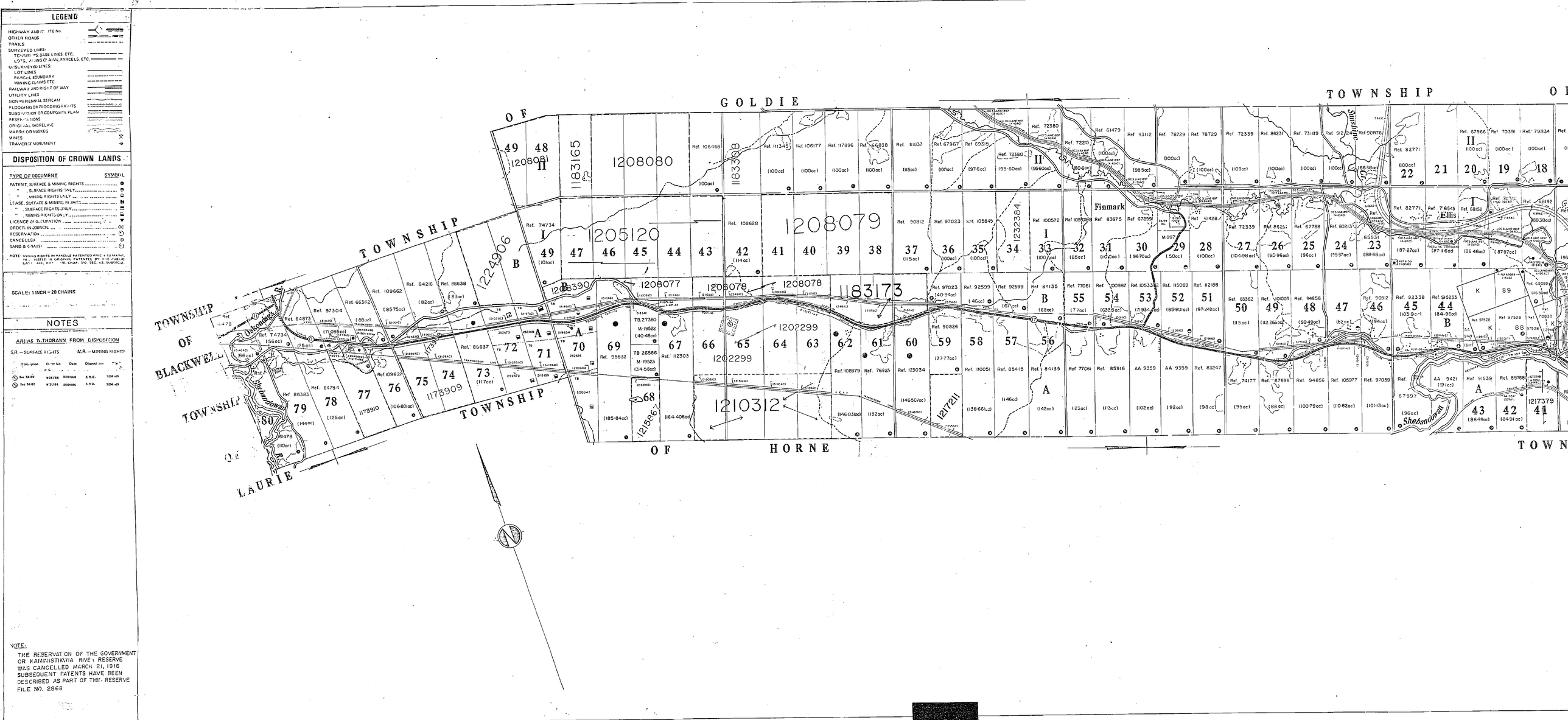
LEGEND
HIGHWAY AND ROUTE No.
OTHER ROADS
TRAILS
SURVEYED LINES:
TOWNSHIPS, BASE LINES, ETC.
LOTS, MINING CLAIMS, PARCELS, ETC.
UNSURVEYED LINES:
LOT LINES
PARCEL BOUNDARY
MINING CLAIMS ETC.
RAILWAY AND RIGHT OF WAY
UTILITY LINES
NON-PERENNIAL STREAM
FLOODING OR FLOODING RIGHTS
SUBDIVISION OR COMPOSITE PLAN
RESERVATIONS
ORIGINAL SHORELINE
MARSH OR MUSKEG
MINES
TRAVERSE MONUMENT
DISPOSITION OF CROWN LANDS
TYPE OF DOCUMENT
SYMBOL
PATENT, SURFACE & MINING RIGHTS
" SURFACE RIGHTS ONLY
" MINING RIGHTS ONLY
LEASE, SURFACE & MINING RIGHTS
" SURFACE RIGHTS ONLY
" MINING RIGHTS ONLY
LICENCE OF OCCUPATION
ORDER-IN-COUNCIL
RESERVATION
CANCELLED
SAND & GRAVEL
NOTE: MINING RIGHTS IN PARCELS PATENTED PRIOR TO MARCH 1906 VESTED IN ORIGINAL PATENTEE BY THE PUBLIC LANDS ACT, REFER TO CHAP. 308 SEC. 48, SUBSEQUENT
SCALE: 1 INCH = 20 CHAINS
NOTES
AREAS WITHDRAWN FROM DISPOSITION
S.R. – SURFACE RIGHTS
M.R. – MINING RIGHTS
Disposition
Order No
Date
Disposition
File
Sec 34 NO
W 28/64
16124/66
S.R.O.
7228 439
Sec 34 NO
W 31/64
21124/66
S.R.O.
7228 439
NOTE:
THE RESERVATION OF THE GOVERNMENT OF KAMINISTIKWIA RIVER RESERVE WAS CANCELLED MARCH 21, 1916 SUBSEQUENT PATENTS HAVE BEEN DESCRIBED AS PART OF THIS RESERVE FILE NO. 2868
GOLDIE
TOWNSHIP
OF
BLACKWELL
TOWNSHIP
OF
LAURIE
TOWNSHIP
OF
HORNE
TOWNSHIP
Finmark
Ellis
Shebandowan
Shebandowan R.
Shebandowan L.
1208080
1208079
1205120
1208077
1208078
1208390
1183173
1183165
1183388
1224906
1232384
1202299
1210312
1217211
1215867
1178909
1173910
1173911
1208081

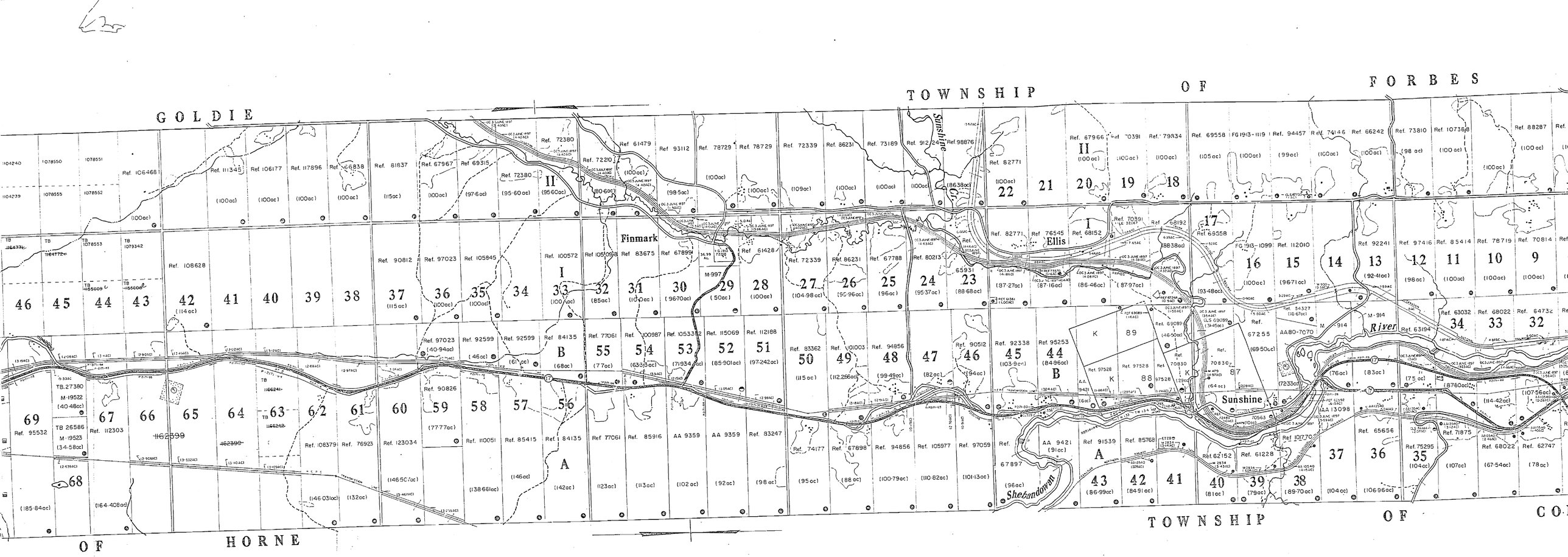

TOWNSHIP OF FORBES
GOLDIE
OF HORNE
TOWNSHIP OF CO
Finmark
Ellis
Sunshine
Sunshine Cr.
Shebandowan
River

1692

DAWSON ROAD LOTS

THUNDER BAY MINING DIVISION

Scale 40 Chains = 1 inch

1943

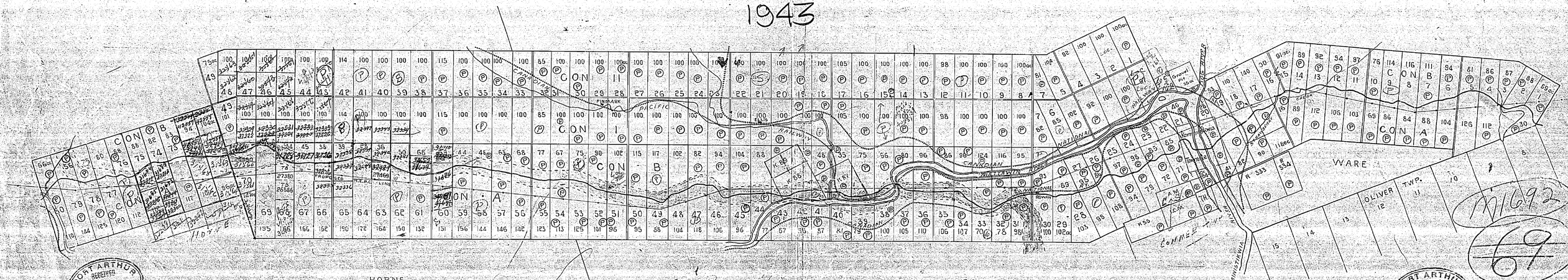
GOLDIE
FORBES
WARE
HORNE
CONMEE
OLIVER
TWP.
11
CON
II
CON
A
CON
B
CON
8
CON
7
CON
6
CON
5
CON
4
CON
3
CON
2
CON
1
PACIFIC
KAMINISTIQUIA
RIVER
CANADIAN
NATIONAL
RAILWAY
TRANSMISSION LINE
Gravel pit
Sand & Gravel
Pit
Cem.
Cem.
Cem.

1692

DAWSON ROAD FOLD

DAWSON ROAD LOTS

THUNDER BAY MINING DIVISION

Scale 40 Chains = 1 inch

1955

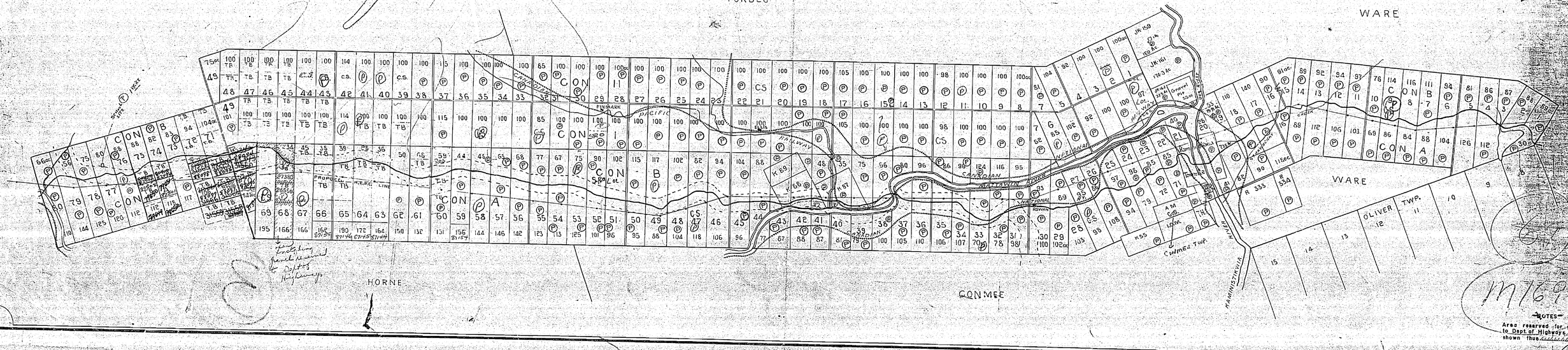

NOTES

Area reserved for gravel to Dept of Highways, shown Thus

M1692

LEGEND

DISPOSITION OF CROWN LANDS

SYMBOL

SCALE: 1 INCH = 20 CHAINS

NOTES

AREAS WITHDRAWN FROM DISPOSITION

SAND AND GRAVEL

NOTE:

THE RESERVATION OF THE GOVERNMENT OF KAMINISTIKWIA RIVER RESERVE WAS CANCELLED MARCH 2., 1916 SUBSEQUENT PATENTS HAVE BEEN DESCRIBED AS PART OF THIS RESERVE FILE NO. 2868

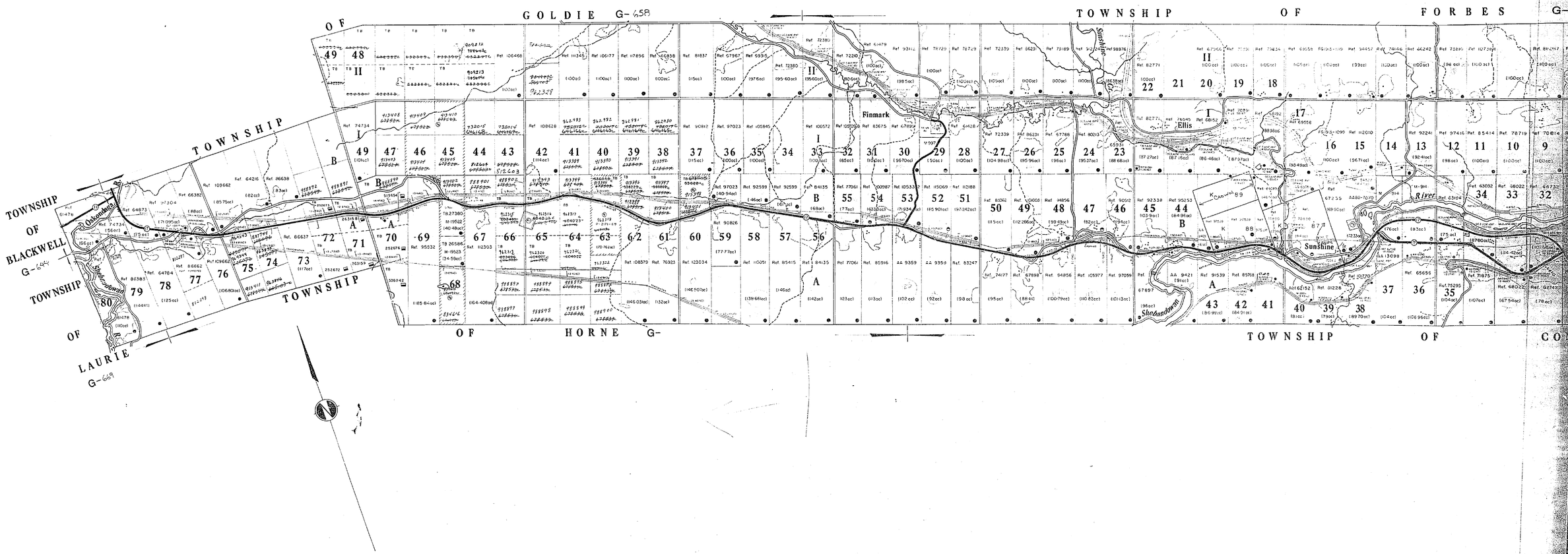

1692

DAWSON ROAD LOTS

THUNDER BAY MINING DIVISION M1692

Scale 40 chains = 1 inch.

1970

100' Surface Rights Reservation Around All Lakes & Rivers.

GOLDIE

FORBES

WARE

HORNE

CONMEE

OLIVER TWP.

SEE WARE TWP FOR R 333 & 334

SEE CONMEE TWP FOR AM. K55, I.C.M., 47H.

THUNDER BAY. MINING DIVISION. RECEIVED JUL 27 1970

T.B. M1692

NOTES— Areas reserved for mining to Dept. of Mines are shown thus

1692

M.1692

ONTARIO
MINISTRY OF NATURAL RESOURCES
SURVEYS AND MAPPING BRANCH

DAWSON ROAD LOTS

THUNDER BAY MINING DIVISION

Scale 40 Chains = 1 Inch

1977

400' SURFACE RIGHTS RESERVATION AROUND ALL LAKES & RIVERS.

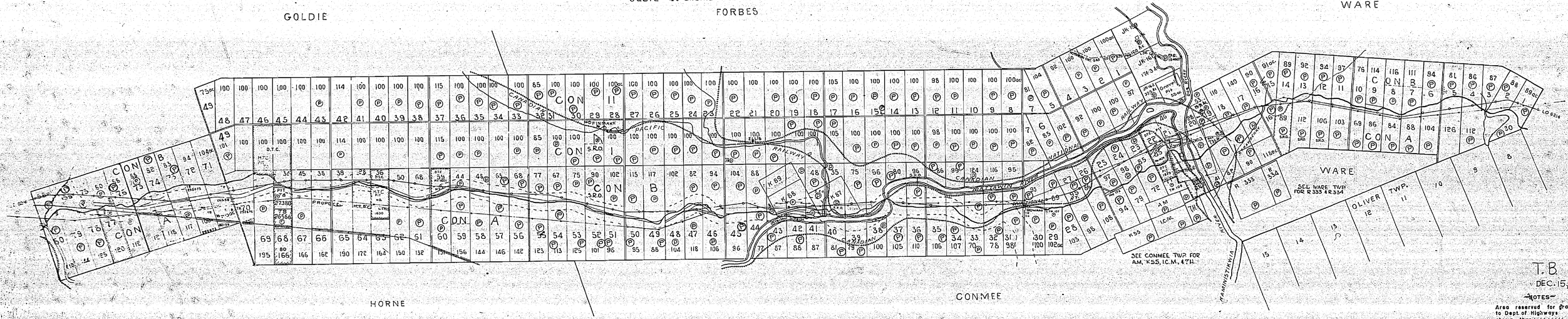

T.B.
DEC. 15, 1976

NOTES

Area reserved for travel to Dept of Highways shown thus

M.1692

DAWSON ROAD LOTS

THUNDER BAY MINING DIVISION

Scale 40 Chains = 1 inch

400' SURFACE RIGHTS RESERVATION AROUND ALL LAKES & RIVERS.

GOLDIE

FORBES

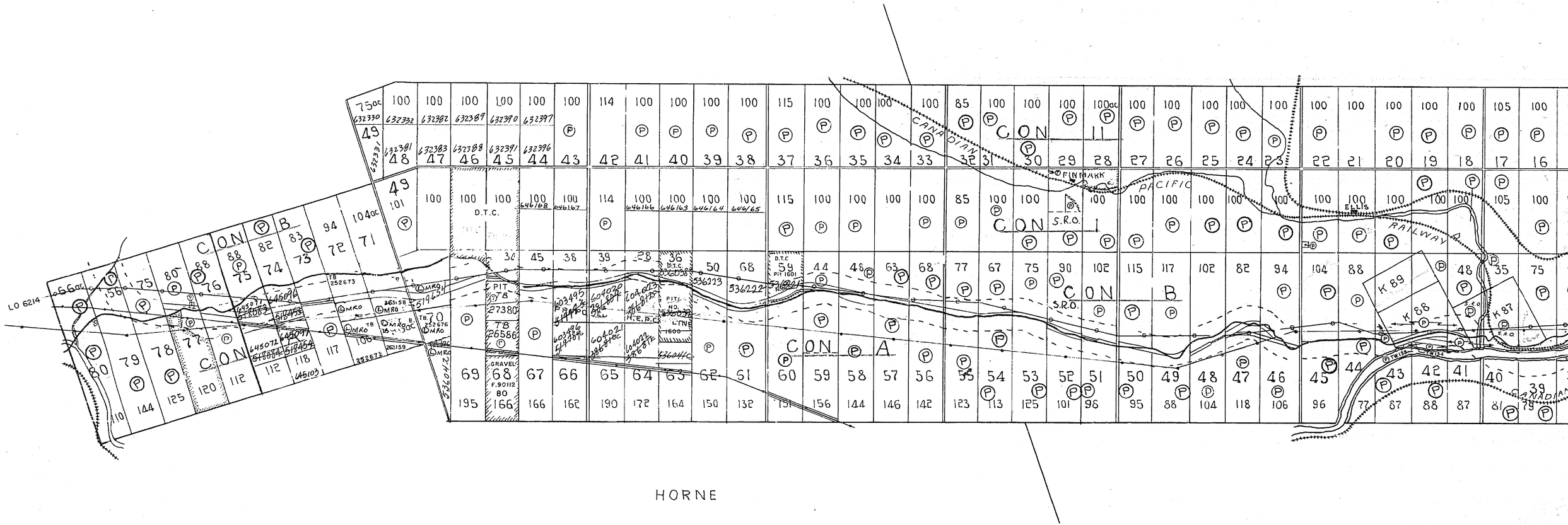

HORNE

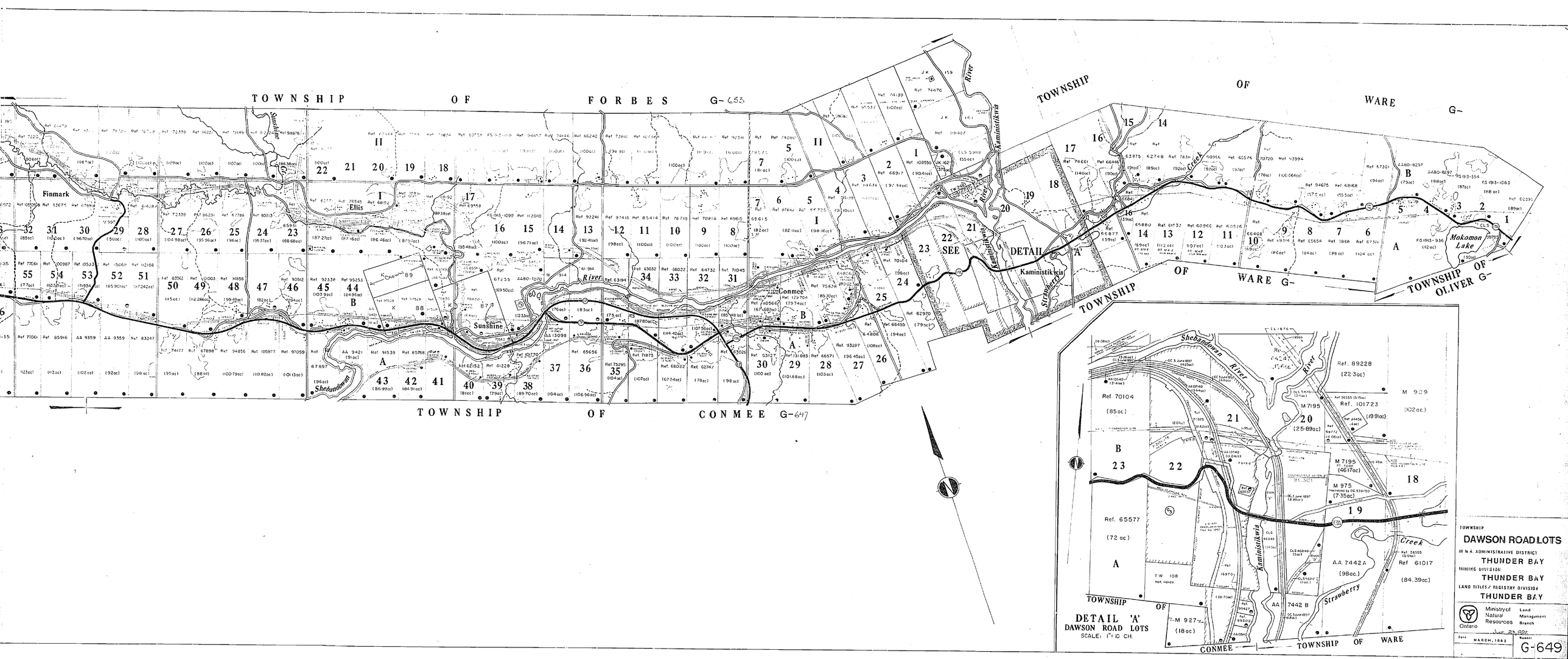
TOWNSHIP OF FORBES G-655
TOWNSHIP OF CONMEE G-647
TOWNSHIP OF WARE G-
TOWNSHIP OF OLIVER G-
Finmark
Ellis
Sunshine
Conmee
Kaministikwia River
Shebandowan River
Strawberry Creek
Mokomon Lake
SEE DETAIL 'A'
DETAIL 'A'
DAWSON ROAD LOTS
SCALE: 1" = 10 CH.
TOWNSHIP OF CONMEE
TOWNSHIP OF WARE
TOWNSHIP
DAWSON ROAD LOTS
M.N.R. ADMINISTRATIVE DISTRICT
THUNDER BAY
MINING DIVISION
THUNDER BAY
LAND TITLES / REGISTRY DIVISION
THUNDER BAY
Ministry of Natural Resources
Ontario
Land Management Branch
Date
MARCH, 1982
Number
G-649