272

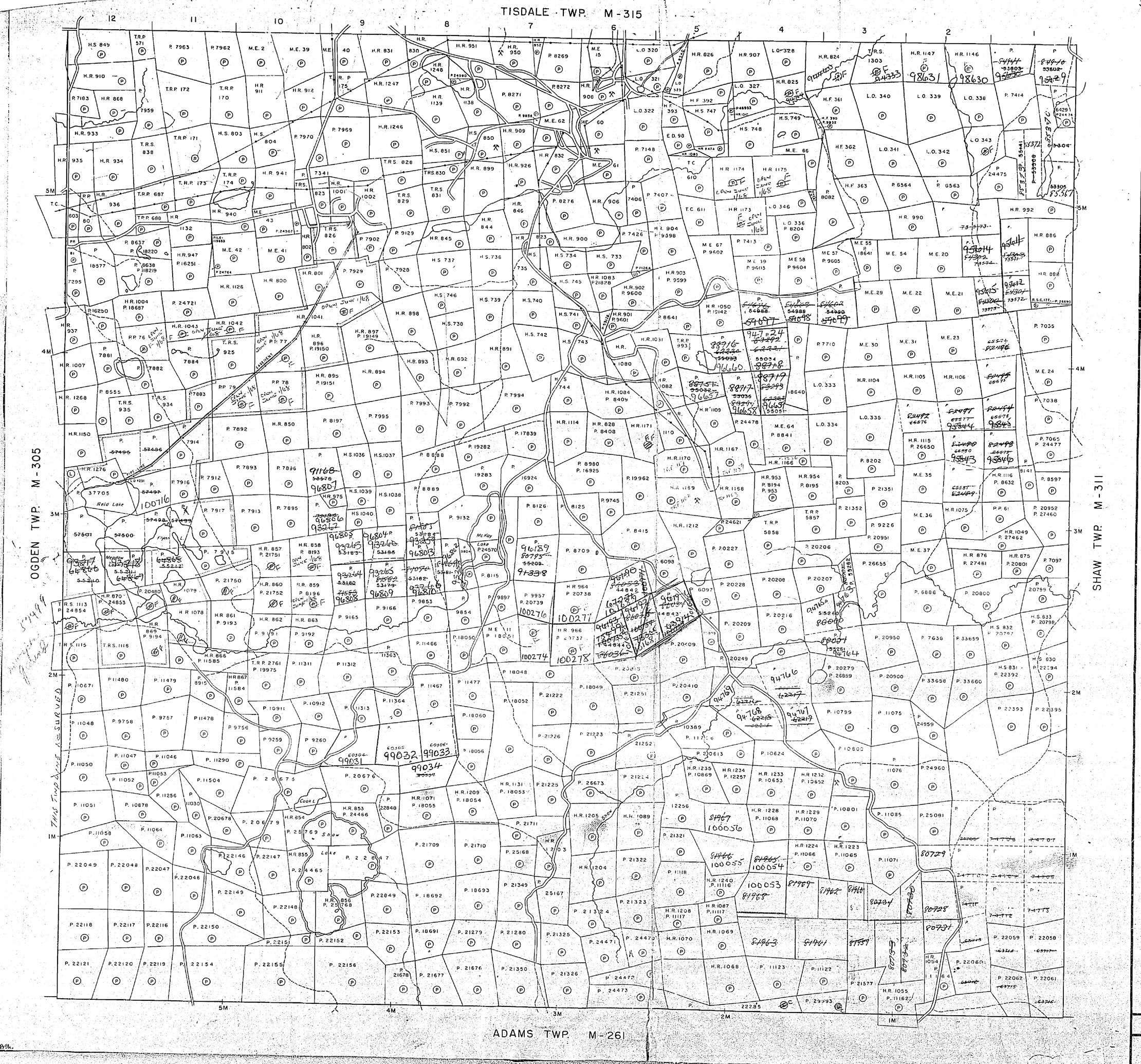

THE TOWNSHIP OF

DELORO

DISTRICT OF COCHRANE

PORCUPINE MINING DIVISION

SCALE: 1 INCH = 20 CHAINS

LEGEND

PATENTED LAND	(P)
CROWN LAND SALE	C.S
LEASES	(L)
LOCATED LAND	Loc.
LICENSE OF OCCUPATION	L.O
MINING RIGHTS ONLY	M.R.O
SURFACE RIGHTS ONLY	S.R.O
ROADS	
IMPROVED ROADS	
KING'S HIGHWAYS	
RAILWAYS	
POWER LINES	
MARSH OR MUSKEG	
MINES	
CANCELLED	C.

NOTES

400' Surface Rights reservation around all lakes & rivers.

For status of fraction situated between Mg. Claims: H.R.1132; H.R.947 & M.E.42 see L.&F. File: No. 119653.

Mining claims within the area shown thus: are subject to rights & privileges granted under An Easement Order dated May 19, 1937, to Delnite Mines Ltd.

MINING RECORDER
RECEIVED
SEP 11 1964
PORCUPINE
MINING DIVISION

PLAN No. - M-272

DEPARTMENT OF MINES
- ONTARIO -

272

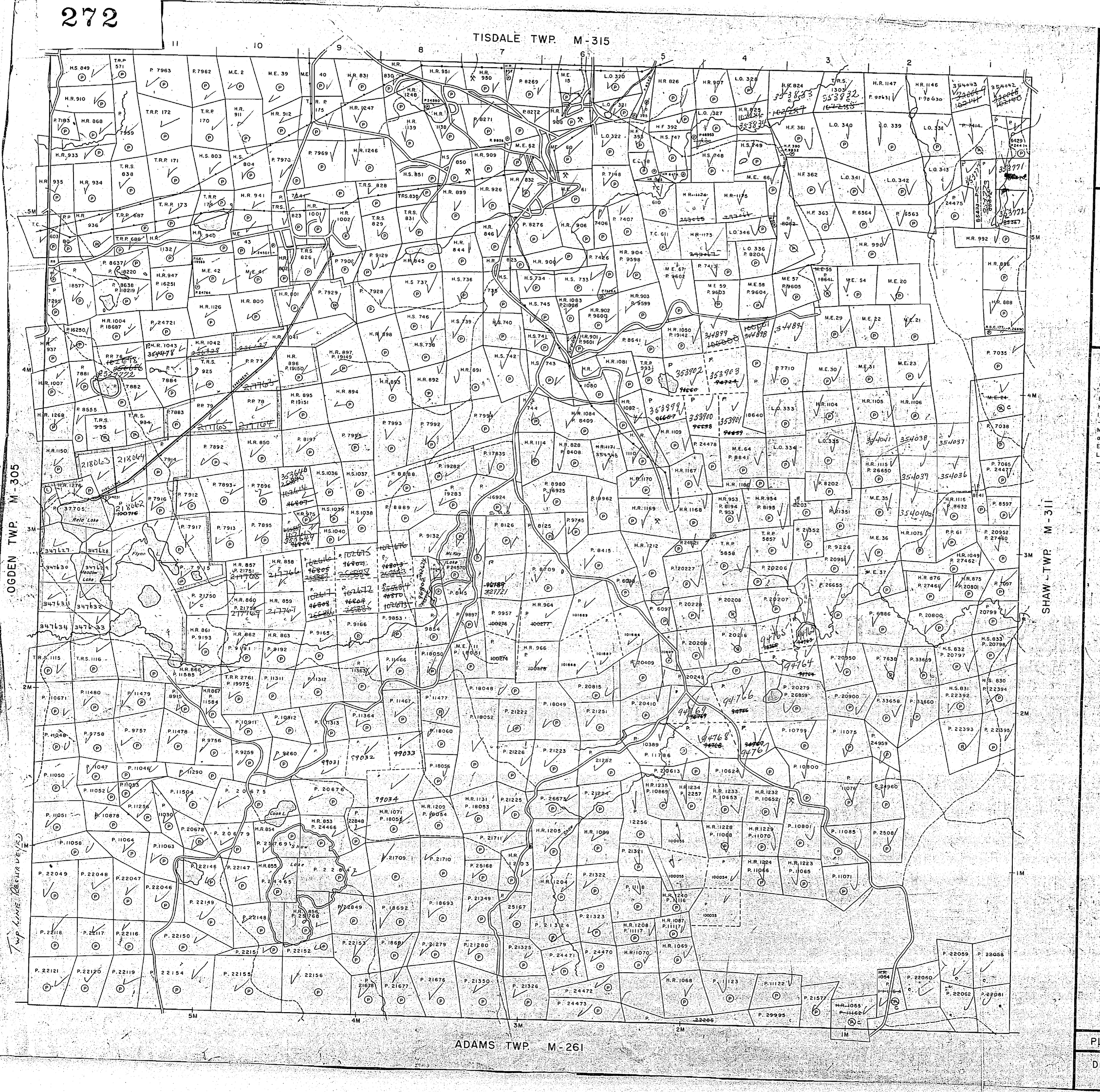

THE TOWNSHIP OF

DELORO

DISTRICT OF COCHRANE

PORCUPINE MINING DIVISION

SCALE: 1-INCH=20 CHAINS

LEGEND

PATENTED LAND	P
CROWN LAND SALE	C.S.
LEASES	L
LOCATED LAND	Loc.
LICENSE OF OCCUPATION	L.O.
MINING RIGHTS ONLY	M.R.O.
SURFACE RIGHTS ONLY	S.R.O.
ROADS	
IMPROVED ROADS	
KING'S HIGHWAYS	
RAILWAYS	
POWER LINES	
MARSH OR MUSKEG	
MINES	
CANCELLED	C

NOTES

400' Surface Rights reservation around all lakes & rivers.

For status of fraction situated between Mg. Claims H.R.1132; H.R.947 & M.E.42 see L.&F. File No. 119653.

Mining claims within the area shown thus are subject to rights & privileges granted under An Easement Order dated May 19, 1937, to Dalmite Mines Ltd.

PORCUPINE MINING DIV.
RECEIVED
JAN 28 1969
7 8 9 10 11 12 1 2 3 4 5 P.M.

PLAN No.- M-272

DEPARTMENT OF MINES
-ONTARIO-

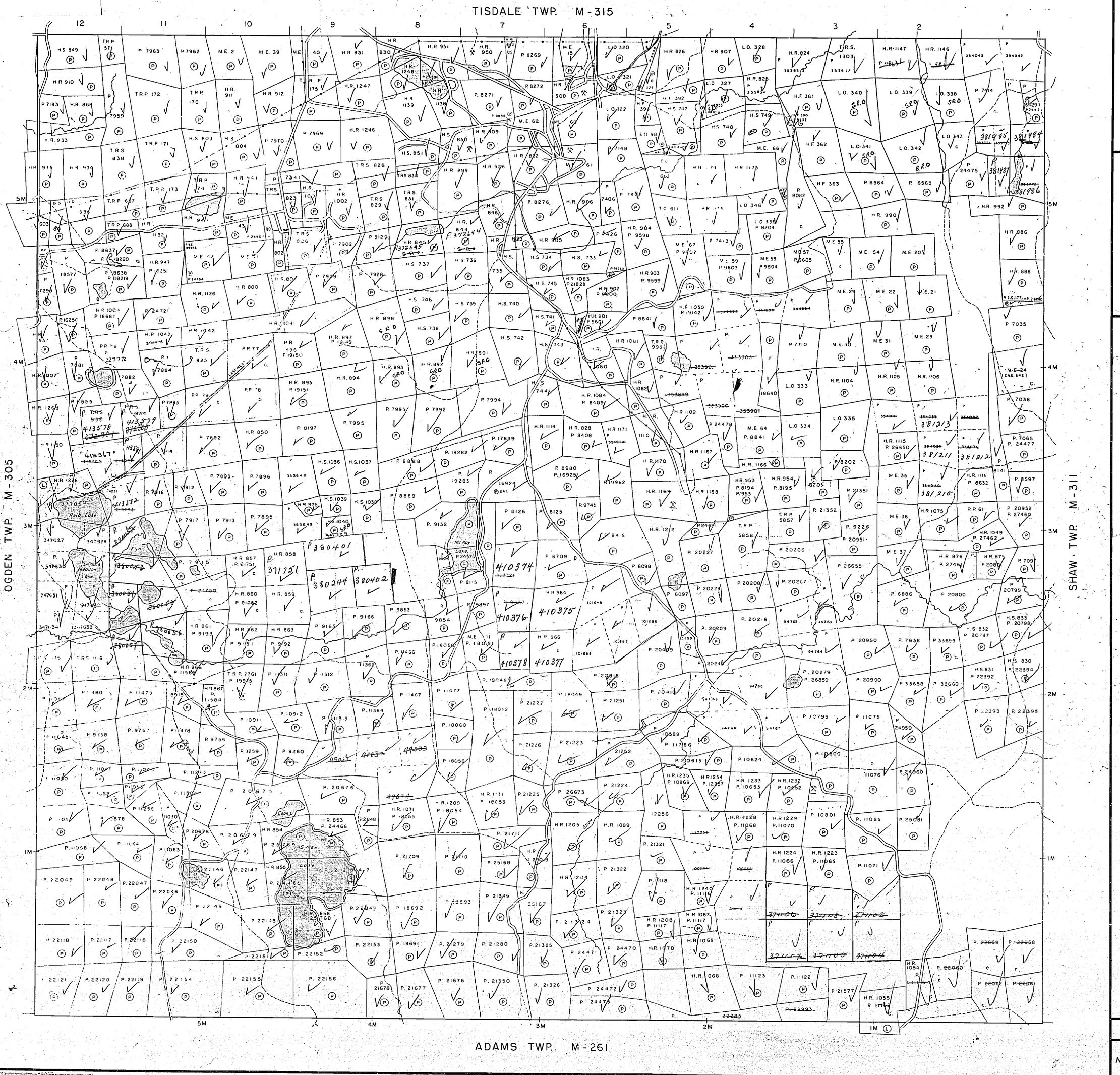

THE TOWNSHIP OF

DELORO

DISTRICT OF COCHRANE

PORCUPINE MINING DIVISION

SCALE: 1-INCH = 20 CHAINS

LEGEND

PATENTED LAND	Ⓟ
CROWN LAND SALE	C.S
LEASES	Ⓛ
LOCATED LAND	Loc.
LICENSE OF OCCUPATION	L.O
MINING RIGHTS ONLY	M.R.O
SURFACE RIGHTS ONLY	S.R.O
ROADS	
IMPROVED ROADS	
KING'S HIGHWAYS	
RAILWAYS	
POWER LINES	
MARSH OR MUSKEG	
MINES	⚒
CANCELLED	C.

NOTES

400' Surface Rights reservation around all lakes & rivers.

For status of fraction situated between Mg Claims H.R.1132; H.R.947 & M.E.42 see L.&F. File No. 119653.

Mining claims within the area shown thus are subject to rights of trustees granted under the Land Use Order dated [illegible] Statute [illegible]

PORCUPINE MINING DIVISION
RECEIVED
FEB 15 1973
AM 7 8 9 10 11 12 1 2 3 4 5 6 PM

PLAN No. - M-272

ONTARIO
MINISTRY OF NATURAL RESOURCES
SURVEYS AND MAPPING BRANCH

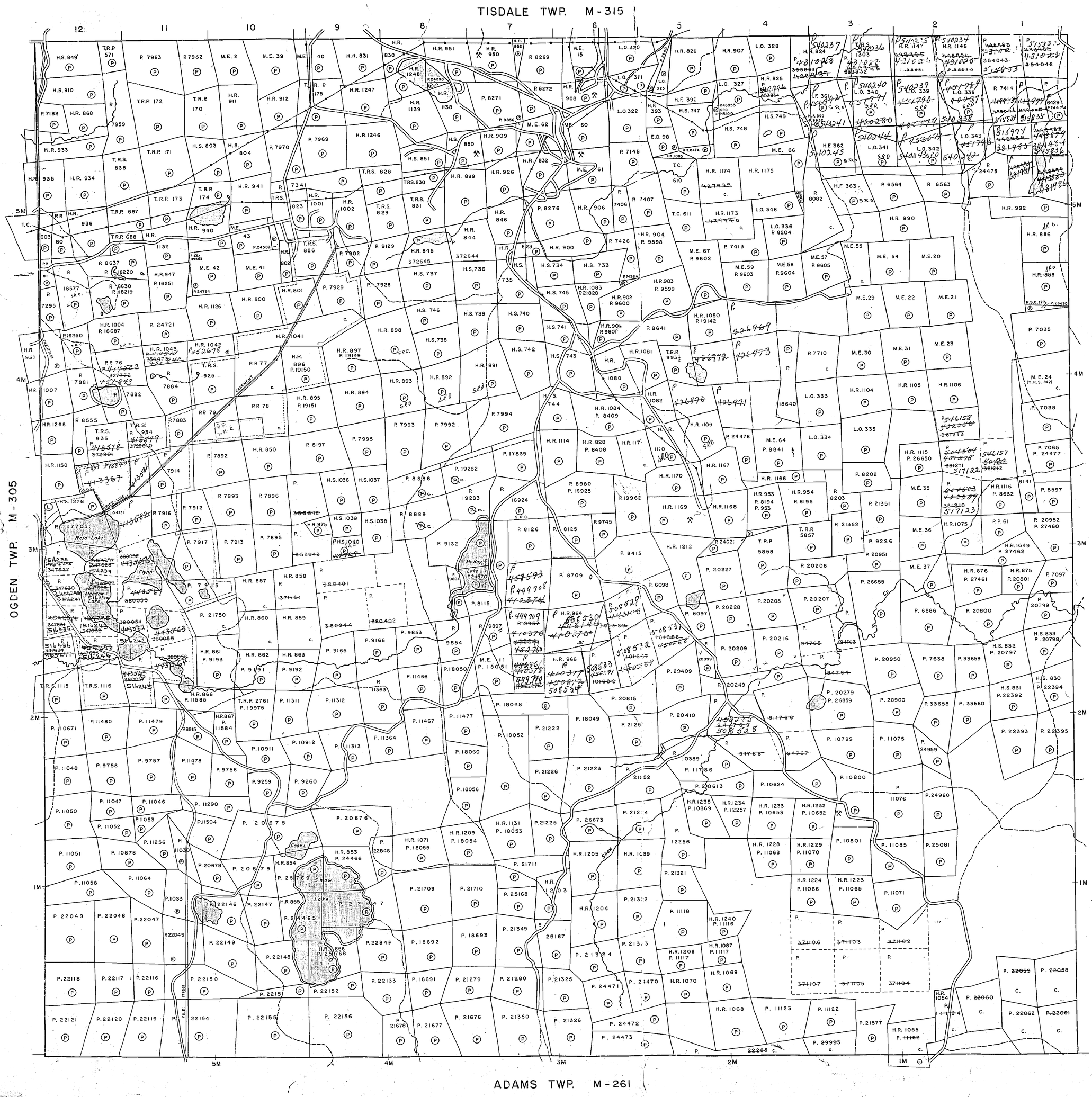

THE TOWNSHIP OF

DELORO

DISTRICT OF COCHRANE

PORCUPINE MINING DIVISION

SCALE: 1-INCH = 20 CHAINS

LEGEND

PATENTED LAND	(P)
CROWN LAND SALE	C.S
LEASES	(L)
LOCATED LAND	Loc.
LICENSE OF OCCUPATION	L.O
MINING RIGHTS ONLY	M.R.O
SURFACE RIGHTS ONLY	S.R.O
ROADS	
IMPROVED ROADS	
KING'S HIGHWAYS	
RAILWAYS	
POWER LINES	
MARSH OR MUSKEG	
MINES	
CANCELLED	C.

NOTES

400' Surface Rights reservation along the shores of all lakes and rivers.

For status of fraction situated between Mg. Claims: H.R.1132; H.R.947 & M.E.42 see File No. 119653

Mining claims within the area shown thus ═══ are subject to rights & privileges granted under An Easement Order dated May 19, 1937 to Delnite Mines Ltd.

PORCUPINE MINING DIVISION
RECEIVED
SEP 30 1974
AM PM
7 8 9 10 11 12 1 2 3 4 5 6

DATE OF ISSUE
FEB 28 1974

PLAN No.- M-272

ONTARIO
MINISTRY OF NATURAL RESOURCES
SURVEYS AND MAPPING BRANCH


TISDALE
OGDEN
SHAW
LAKE

272


DELORO
PORCUPINE MINING DIVISION
TISDALE
N
ONTARIO
QUEBEC
LAKE

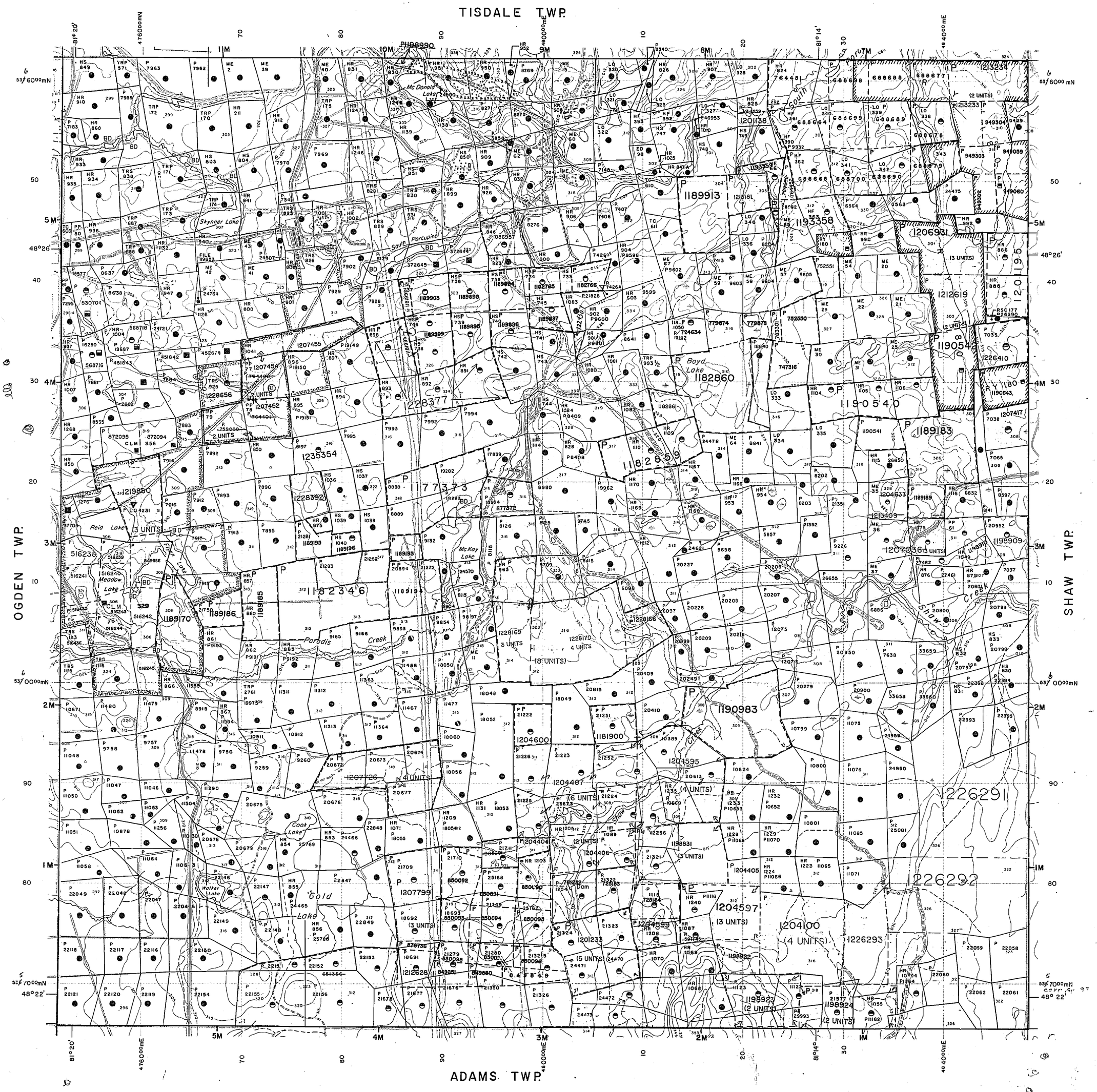

LEGEND

- HIGHWAY AND ROUTE No.
- OTHER ROADS
- TRAILS
- SURVEYED LINES:
  - TOWNSHIPS, BASE LINES, ETC.
  - LOTS, MINING CLAIMS, PARCELS, ETC.
- UNSURVEYED LINES:
  - LOT LINES
  - PARCEL BOUNDARY
  - MINING CLAIMS ETC.
- RAILWAY AND RIGHT OF WAY
- UTILITY LINES
- NON-PERENNIAL STREAM
- FLOODING OR FLOODING RIGHTS
- SUBDIVISION OR COMPOSITE PLAN
- RESERVATIONS
- ORIGINAL SHORELINE
- MARSH OR MUSKEG
- MINES
- TRAVERSE MONUMENT

DISPOSITION OF CROWN LANDS

TYPE OF DOCUMENT	SYMBOL
PATENT, SURFACE & MINING RIGHTS	
" , SURFACE RIGHTS ONLY	
" , MINING RIGHTS ONLY	
LEASE, SURFACE & MINING RIGHTS	
" , SURFACE RIGHTS ONLY	
" , MINING RIGHTS ONLY	
LICENCE OF OCCUPATION	
ORDER-IN-COUNCIL	OC
RESERVATION	
CANCELLED	
SAND & GRAVEL	

NOTE: MINING RIGHTS IN PARCELS PATENTED PRIOR TO MAY 6, 1913, VESTED IN ORIGINAL PATENTEE BY THE PUBLIC LANDS ACT, R.S.O. 1970, CHAP. 380, SEC. 63, SUBSEC. 1.

Metres 500 0 1000 Metres
Chains 10 0 10 20 30 40 50 60 70 Chains
Feet 500 0 1000 2000 3000 4000 5000 Feet

SCALE 1:20 000
GRID ZONE : 17

NOTES

REGISTERED PLAN OF SUBDIVISION

MINING CLAIMS SHOWN WITHIN THIS AREA ARE SUBJECT TO THE RIGHTS AND PRIVILEGES GRANTED TO DELNITE MINES LTD. UNDER AN EASEMENT ORDER DATED MAY 19, 1937.

DOME MINES, LIMITED SURFACE RIGHTS LEASE #103926

TOWNSHIP

DELORO

M.N.R. ADMINISTRATIVE DISTRICT

TIMMINS

MINING DIVISION

PORCUPINE

LAND TITLES / REGISTRY DIVISION

COCHRANE

Ministry of Natural Resources — Land Management Branch — Ontario

ACTIVATED NOV. 24/93 BY: D.C.

ORIGINAL COMPILATION	JULY 1984	Number
REVISED CHECKED BY: ARW Nov 23/93		G-3993

272

DELORO

PORCUPINE MINING DIVISION
DISTRICT OF COCHRANE

M-272

Scale :-40 Chains=1Inch

North Ast.

TISDALE



272

DELORO

PORCUPINE MINING DIVISION

DISTRICT OF COCHRANE

M-272

Scale :-40 Chains=1Inch

TISDALE



IF ANY OF THESE CLAIMS RESTAKED RECORD "SUBJECT TO DELNITE EASEMENT".

272

DELORO

PORCUPINE MINING DIVISION
DISTRICT OF COCHRANE

M-272

Scale :-40 Chains-1Inch

North Ast.

TISDALE

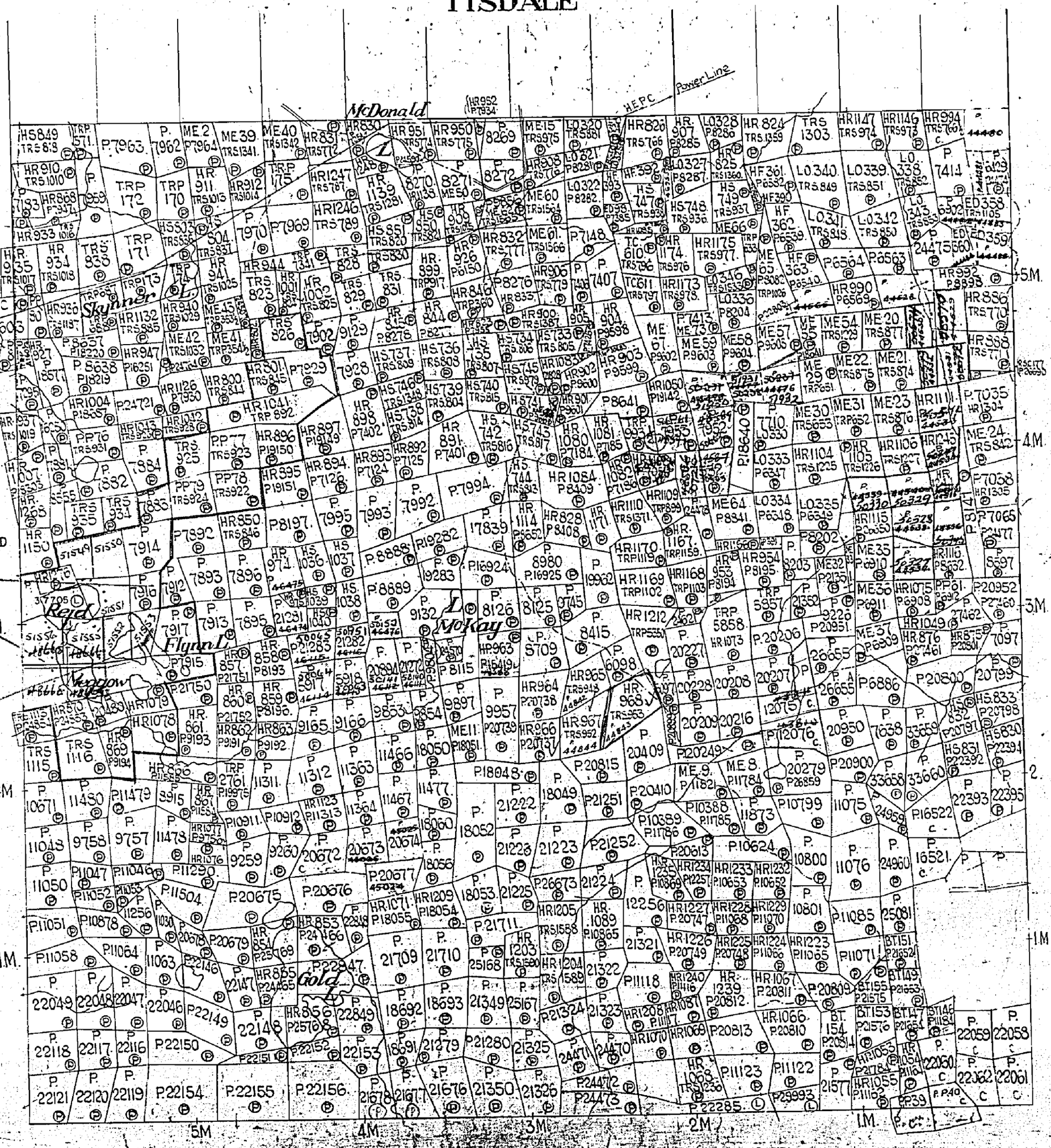

IF ANY OF THESE CLAIMS RESTAKED, RECORD "SUBJECT TO DELNITE EASEMENT"

OGDEN

SHAW

ADAMS

272

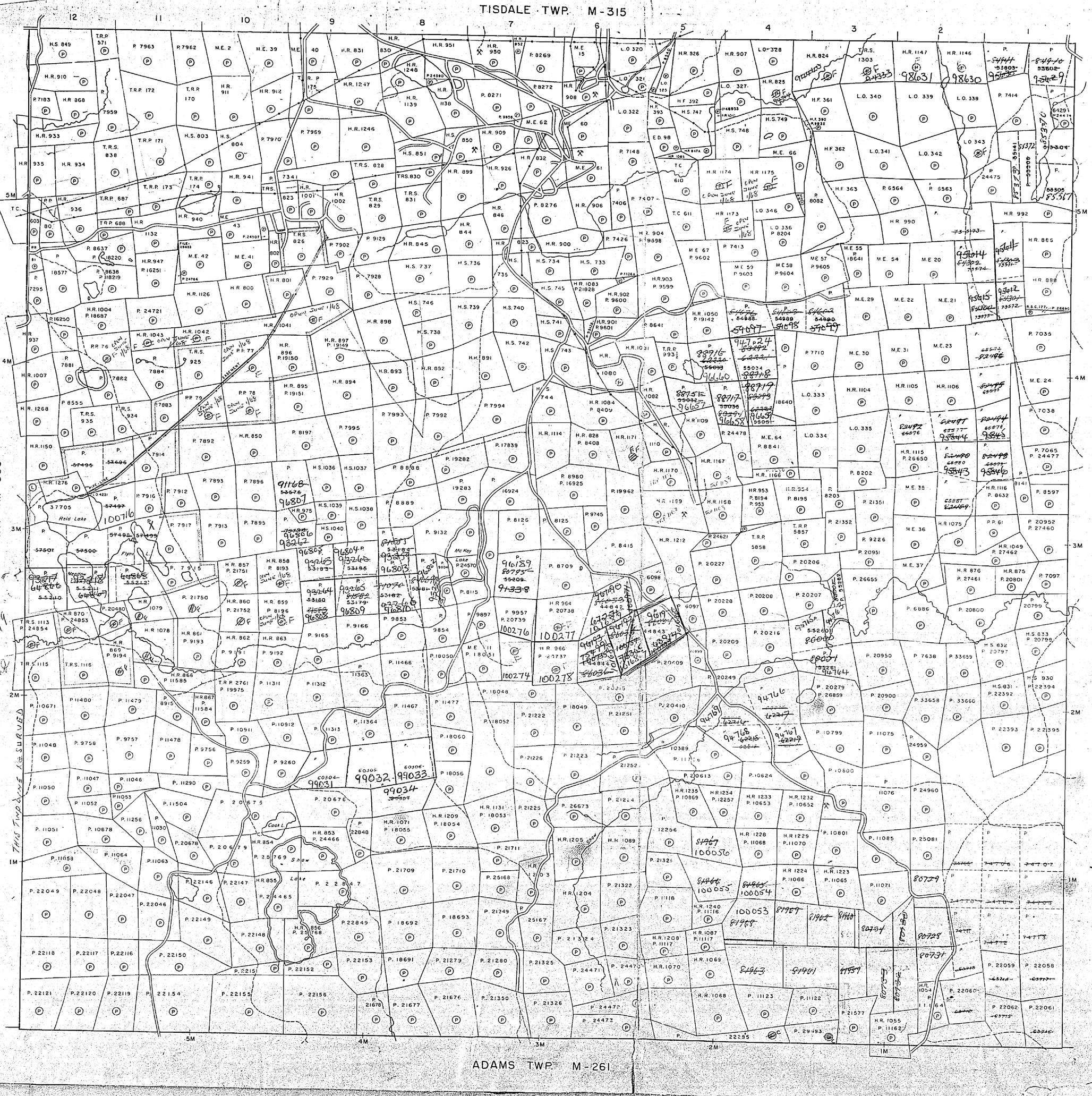

THE TOWNSHIP OF

DELORO

DISTRICT OF COCHRANE

PORCUPINE MINING DIVISION

SCALE: 1-INCH = 20 CHAINS

LEGEND

PATENTED LAND	P
CROWN LAND SALE	CS
LEASES	L
LOCATED LAND	Loc.
LICENSE OF OCCUPATION	L.O
MINING RIGHTS ONLY	M.R.O
SURFACE RIGHTS ONLY	S.R.O
ROADS	
IMPROVED ROADS	
KING'S HIGHWAYS	
RAILWAYS	
POWER LINES	
MARSH OR MUSKEG	
MINES	
CANCELLED	C.

NOTES

400' Surface Rights reservation around all lakes & rivers.

For status of fraction situated between Mg. Claims: H.R.1132; H.R.947 & M.E.42 see L.& F. File: No. 119653.

Mining claims within the area shown thus: are subject to rights & privileges granted under An Easement Order dated May 19, 1937, to Delnite Mines Ltd.

MINING RECORDER
RECEIVED
SEP 11 1964
PORCUPINE
MINING DIVISION

PLAN No.- M-272

DEPARTMENT OF MINES
- ONTARIO -

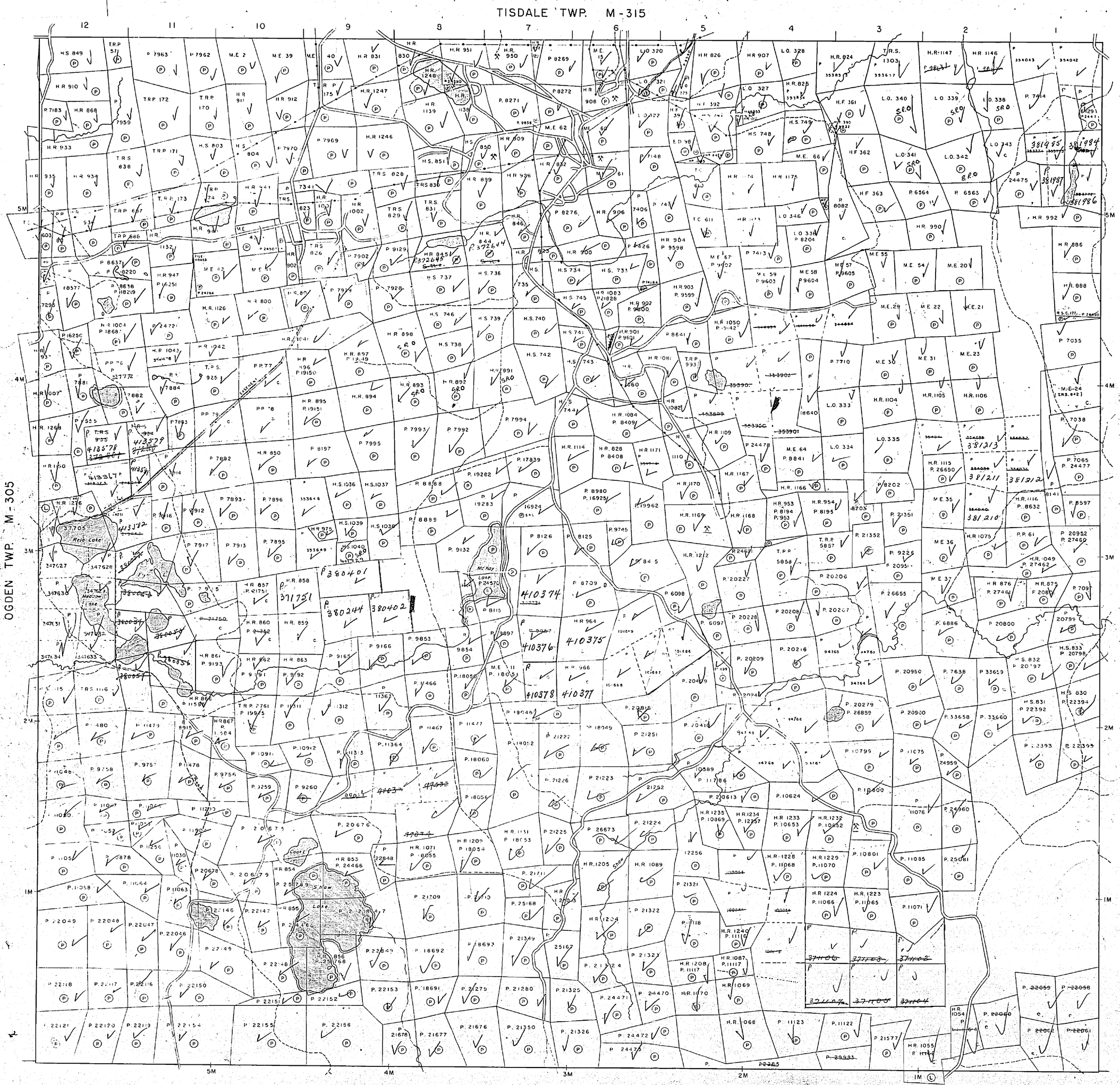

THE TOWNSHIP OF

DELORO

DISTRICT OF COCHRANE

PORCUPINE MINING DIVISION

SCALE: 1-INCH = 20 CHAINS

LEGEND

PATENTED LAND	Ⓟ
CROWN LAND SALE	C.S
LEASES	Ⓛ
LOCATED LAND	Loc.
LICENSE OF OCCUPATION	L.O
MINING RIGHTS ONLY	M.R.O
SURFACE RIGHTS ONLY	S.R.O
ROADS	
IMPROVED ROADS	
KING'S HIGHWAYS	
RAILWAYS	
POWER LINES	
MARSH OR MUSKEG	
MINES	
CANCELLED	C.

NOTES

400' Surface Rights reservation around all lakes & rivers.

For status of fraction situated between Mg. Claims H.R.1132; H.R.947 & M.E.42 see L.&F. File No. 119653.

Mining claims within the area shown thus are subject to rights of trustees granted under the Adams Lake Order-in-Council [illegible] Statute [illegible]

PORCUPINE MINING DIVISION
RECEIVED
FEB 15 1973
AM PM
7 8 9 10 11 12 1 2 3 4 5 6

PLAN No. - M-272

ONTARIO
MINISTRY OF NATURAL RESOURCES
SURVEYS AND MAPPING BRANCH

272

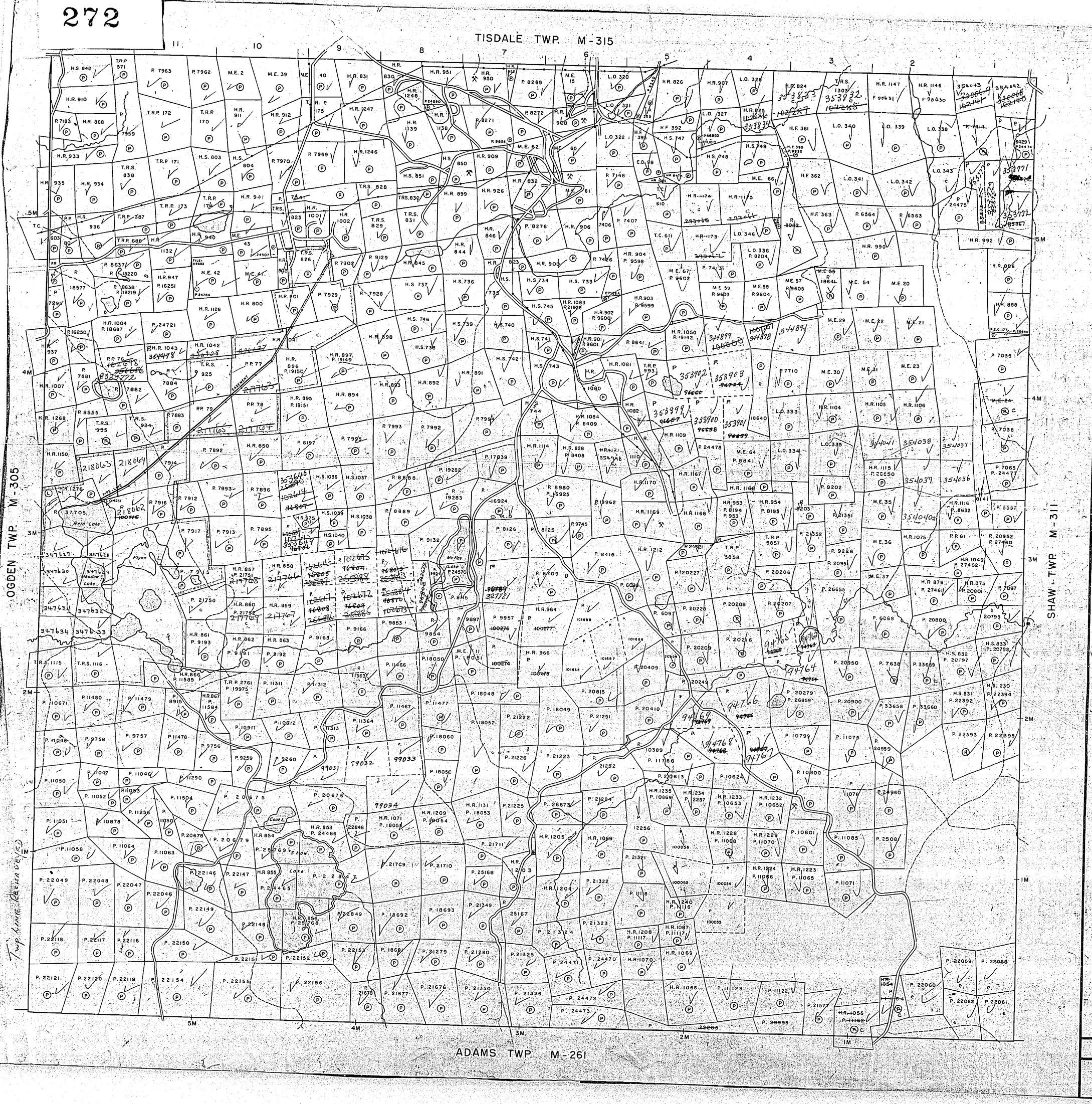

THE TOWNSHIP OF

DELORO

DISTRICT OF COCHRANE

PORCUPINE MINING DIVISION

SCALE: 1-INCH = 20 CHAINS

LEGEND

PATENTED LAND	(P)
CROWN LAND SALE	C.S.
LEASES	(L)
LOCATED LAND	Loc.
LICENSE OF OCCUPATION	L.O.
MINING RIGHTS ONLY	M.R.O.
SURFACE RIGHTS ONLY	S.R.O.
ROADS	
IMPROVED ROADS	
KING'S HIGHWAYS	
RAILWAYS	
POWER LINES	
MARSH OR MUSKEG	
MINES	
CANCELLED	C.

NOTES

400' Surface Rights reservation around all lakes & rivers.

For status of fraction situated between Mg. Claims H.R.1132; H.R.947 & M.E.42 see L.& F. File No. 119653.

Mining claims within the area shown thus are subject to rights & privileges granted in an Easement Order dated May 19, 1937, to Delnite Mines Ltd.

PORCUPINE MINING DIV.
RECEIVED
JAN 28 1969
AM 7,8,9,10,11,12,1,2,3,4,5 PM

PLAN No. - M-272

DEPARTMENT OF MINES
- ONTARIO -

272

DEHORO

PORCUPINE MINING DIVISION

DISTRICT OF COCHRANE

M-272

Scale - 40 Chains = 1 Inch




Delores
McDonald
Delores M 272
Skynner
Flynn
McKay
Gold
5M
4M
3M
2M
1M

ADAMS

272


TISDALE
OGDEN
ADAMS
McDonald
Reed
Hyland
Meyer
McKay
Folz
5M
4M
3M
2M
1M

272

DELORO

PORCUPINE MINING DIVISION

TISDALE



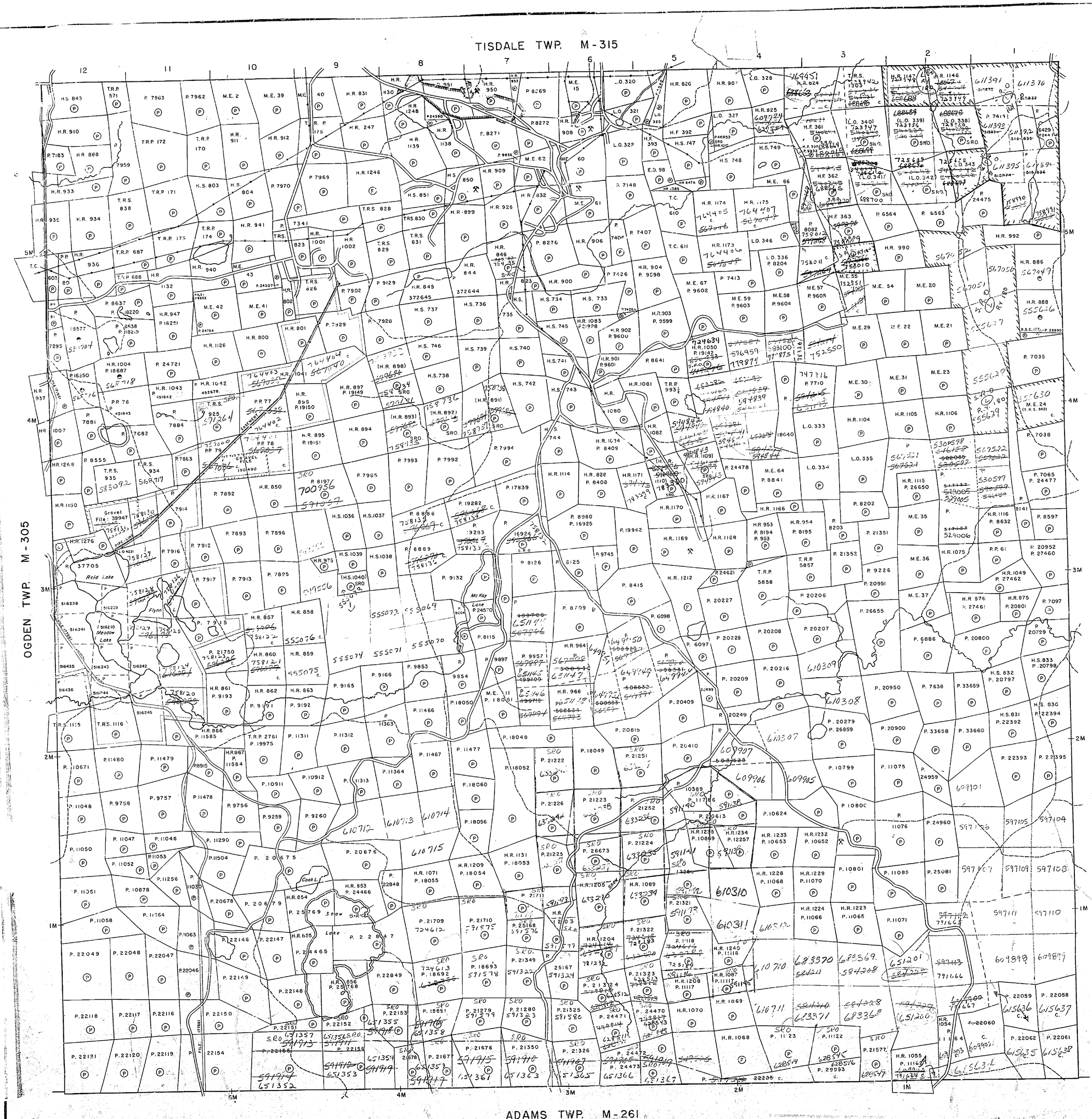

THE TOWNSHIP OF

DELORO

DISTRICT OF COCHRANE

PORCUPINE MINING DIVISION

SCALE: 1-INCH = 20 CHAINS

LEGEND

PATENTED LAND	(P)
CROWN LAND SALE	C.S
LEASES	(L)
LOCATED LAND	Loc.
LICENSE OF OCCUPATION	L.O
MINING RIGHTS ONLY	M.R.O.
SURFACE RIGHTS ONLY	S.R.O
ROADS	
IMPROVED ROADS	
KING'S HIGHWAYS	
RAILWAYS	
POWER LINES	
MARSH OR MUSKEG	
MINES	
CANCELLED	C.
PATENTED S.R.O.	
REGISTERED PLAN OF SUBDIVISION	

NOTES

400' Surface Rights reservation along the shores of all lakes and rivers.

For status of fraction situated between Mg. Claims: H.R. 1132; H.R. 947 & M.E. 42 see File No. 119653

Mining claims within the area shown thus are subject to rights & privileges granted under Easement Order dated May 19, 1937 to Delnite Mines Ltd.

This township lies within the Municipality of CITY of TIMMINS.

~~Area outlined is under application for a grant of S.R.O. and SR are not open to staking~~
S.R.O. (L) Ry 180

Removed & filed March 15/84

PLAN No. M-272

ONTARIO
MINISTRY OF NATURAL RESOURCES
SURVEYS AND MAPPING BRANCH

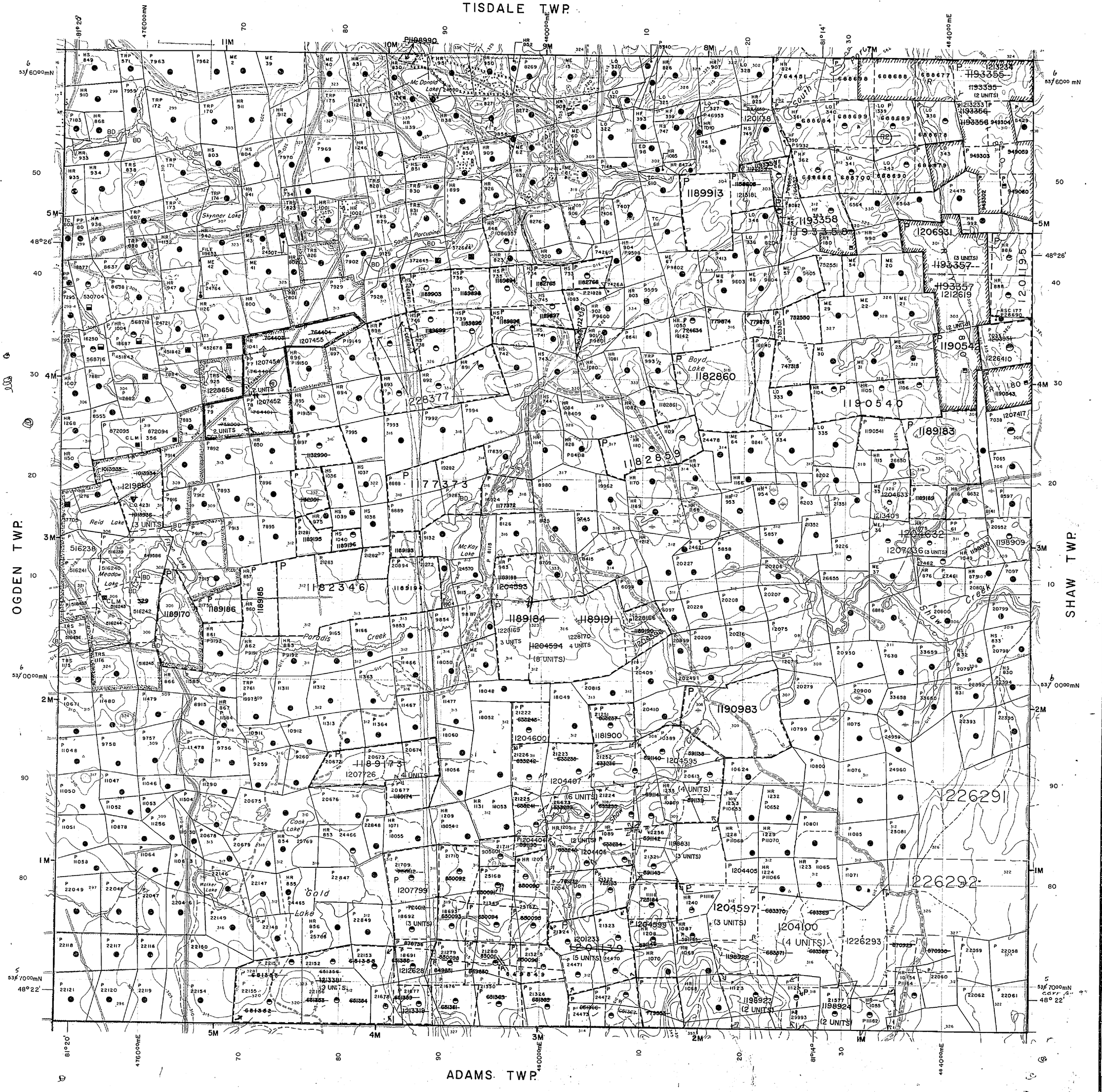

LEGEND

- HIGHWAY AND ROUTE No.
- OTHER ROADS
- TRAILS
- SURVEYED LINES:
  - TOWNSHIPS, BASE LINES, ETC.
  - LOTS, MINING CLAIMS, PARCELS, ETC.
- UNSURVEYED LINES:
  - LOT LINES
  - PARCEL BOUNDARY
  - MINING CLAIMS ETC.
- RAILWAY AND RIGHT OF WAY
- UTILITY LINES
- NON-PERENNIAL STREAM
- FLOODING OR FLOODING RIGHTS
- SUBDIVISION OR COMPOSITE PLAN
- RESERVATIONS
- ORIGINAL SHORELINE
- MARSH OR MUSKEG
- MINES
- TRAVERSE MONUMENT

DISPOSITION OF CROWN LANDS

TYPE OF DOCUMENT	SYMBOL
PATENT, SURFACE & MINING RIGHTS	●
" , SURFACE RIGHTS ONLY	◐
" , MINING RIGHTS ONLY	○
LEASE, SURFACE & MINING RIGHTS	▣
" , SURFACE RIGHTS ONLY	▤
" , MINING RIGHTS ONLY	▥
LICENCE OF OCCUPATION	▼
ORDER-IN-COUNCIL	OC
RESERVATION	Ⓡ
CANCELLED	⊗
SAND & GRAVEL	Ⓢ

NOTE: MINING RIGHTS IN PARCELS PATENTED PRIOR TO MAY 6, 1913, VESTED IN ORIGINAL PATENTEE BY THE PUBLIC LANDS ACT, R.S.O. 1970, CHAP. 380, SEC. 63, SUBSEC 1.

Metres 500 0 1000 Metres
Chains 10 0 10 20 30 40 50 60 70 Chains
Feet 500 0 1000 2000 3000 4000 5000 Feet

SCALE 1:20 000
GRID ZONE : 17

NOTES

REGISTERED PLAN OF SUBDIVISION

MINING CLAIMS SHOWN WITHIN THIS AREA ARE SUBJECT TO THE RIGHTS AND PRIVILEGES GRANTED TO DELNITE MINES LTD. UNDER AN EASEMENT ORDER DATED MAY 19, 1937.

DOME MINES, LIMITED SURFACE RIGHTS LEASE #103926

DATE OF ISSUE

MAY 07 1998

PROVINCIAL RECORDING OFFICE - SUDBURY

TOWNSHIP

DELORO

M.N.R. ADMINISTRATIVE DISTRICT

TIMMINS

MINING DIVISION

PORCUPINE

LAND TITLES / REGISTRY DIVISION

COCHRANE

Ministry of Natural Resources — Land Management Branch — Ontario

ACTIVATED NOV. 24/93 BY: D.C.

ORIGINAL COMPILATION	JULY 1984	Number
REVISED		G-3993

OGDEN
SHAW
LAKE


OGDEN
SHAW
GOLD
LAKE

272

DELORO

PORCUPINE MINING DIVISION
DISTRICT OF COCHRANE

M-272

Scale :-40 Chains=1 Inch

North Ast.

TISDALE



272

DELORO

PORCUPINE MINING DIVISION

DISTRICT OF COCHRANE

M-272

Scale :-40 Chains=1Inch

TISDALE



IF ANY OF THESE CLAIMS RESTAKED RECORD "SUBJECT TO DELNITE EASEMENT".


M-272
McDonald
Skyhner
Reyes
Flynn L
Reagan
McKay
Gold L
5M
4M
3M
2M
1M

272

DELORO

PORCUPINE MINING DIVISION
DISTRICT OF COCHRANE

M-272

Scale :- 40 Chains = 1 Inch

NORTH AST.

TISDALE

OGDEN




TISDALE
OGDEN
SHAW
LAKE


DELORO
PORCUPINE MINING DIVISION
TISDALE
N
QUEN
SHAW
LAKE

272

DELORO

PORCUPINE MINING DIVISION

TISDALE




TISDALE
OGDEN
ADAMS
McDonald
Reid
Flynn
Meyer
McKay
Gold
5M
4M
3M
2M
1M

272

DELORO

PORCUPINE MINING DIVISION
DISTRICT OF COCHRANE

M-272

Scale :- 40 Chains = 1 Inch

NORTH AST.

TISDALE

OGDEN

McDonald

Skinner

Reid

Flynn L.

Meadow

McKay

Gold L.

5M. 4M. 3M. 2M. 1M.


M-272
McDonald
Skynner
Reed
Flynn
McKay
Gold
5M
4M
3M
2M
1M



ADAMS

TISDALE TWP. G-3976



LEGEND

- HIGHWAY AND ROUTE No.
- OTHER ROADS
- TRAILS
- SURVEYED LINES:
  - TOWNSHIPS, BASE LINES, ETC.
  - LOTS, MINING CLAIMS, PARCELS, ETC.
- UNSURVEYED LINES:
  - LOT LINES
  - PARCEL BOUNDARY
  - MINING CLAIMS ETC.
- RAILWAY AND RIGHT OF WAY
- UTILITY LINES
- NON-PERENNIAL STREAM
- FLOODING OR FLOODING RIGHTS
- SUBDIVISION OR COMPOSITE PLAN
- RESERVATIONS
- ORIGINAL SHORELINE
- MARSH OR MUSKEG
- MINES
- TRAVERSE MONUMENT

DISPOSITION OF CROWN LANDS

TYPE OF DOCUMENT	SYMBOL
PATENT, SURFACE & MINING RIGHTS	●
" , SURFACE RIGHTS ONLY	◒
" , MINING RIGHTS ONLY	◓
LEASE, SURFACE & MINING RIGHTS	■
" , SURFACE RIGHTS ONLY	◨
" , MINING RIGHTS ONLY	◩
LICENCE OF OCCUPATION	▼
ORDER-IN-COUNCIL	OC
RESERVATION	Ⓡ
CANCELLED	⊗
SAND & GRAVEL	Ⓢ

NOTE: MINING RIGHTS IN PARCELS PATENTED PRIOR TO MAY 6, 1913, VESTED IN ORIGINAL PATENTEE BY THE PUBLIC LANDS ACT, R.S.O. 1970, CHAP. 380, SEC. 63, SUBSEC 1.

500 Metres 0 1000 Metres

10 0 10 20 30 40 50 60 70 Chains

500 0 1000 2000 3000 4000 5000 Feet

SCALE 1:20 000

NOTES

REGISTERED PLAN OF SUBDIVISION

MINING CLAIMS SHOWN WITHIN THIS AREA ARE SUBJECT TO THE RIGHTS AND PRIVILEGES GRANTED UNDER AN EASEMENT ORDER DATED MAY 19, 1937 TO DELNITE MINES LTD.

DOME MINES, LIMITED SURFACE RIGHTS LEASE #103926

APPLICATION UNDER P.L.A. FOR SURFACE RIGHTS...DUCKS UNLIMITED CANADA

(F1) ~~THIS TWP. IS SUBJECT TO FOREST ACTIVITIES !! 1532/93. FURTHER INFORMATION AVAILABLE ON FILE.~~

(R1) SURFACE RIGHTS ONLY WITHDRAWN UNDER SECTION 35 OF THE MINING ACT, R.S.O. 1990 ORDER NO. W-P-12/92 NR (CLAIM NOS. P-759000 AND P-764401 TO 404 INCLUSIVE) PENDING APPLICATION UNDER THE PUBLIC LANDS ACT FOR A WASTE DISPOSAL SITE ORDER DATED 92-FEB-24

REMOVED FROM ACTIVE FILE
NOVEMBER 24/93 BY: D.C.

TOWNSHIP

DELORO

M.N.R. ADMINISTRATIVE DISTRICT

TIMMINS

MINING DIVISION

PORCUPINE

LAND TITLES / REGISTRY DIVISION

COCHRANE

Ontario Ministry of Natural Resources — Land Management Branch

Date	Number
FEBRUARY 1984	G-3993

Received March 15/84

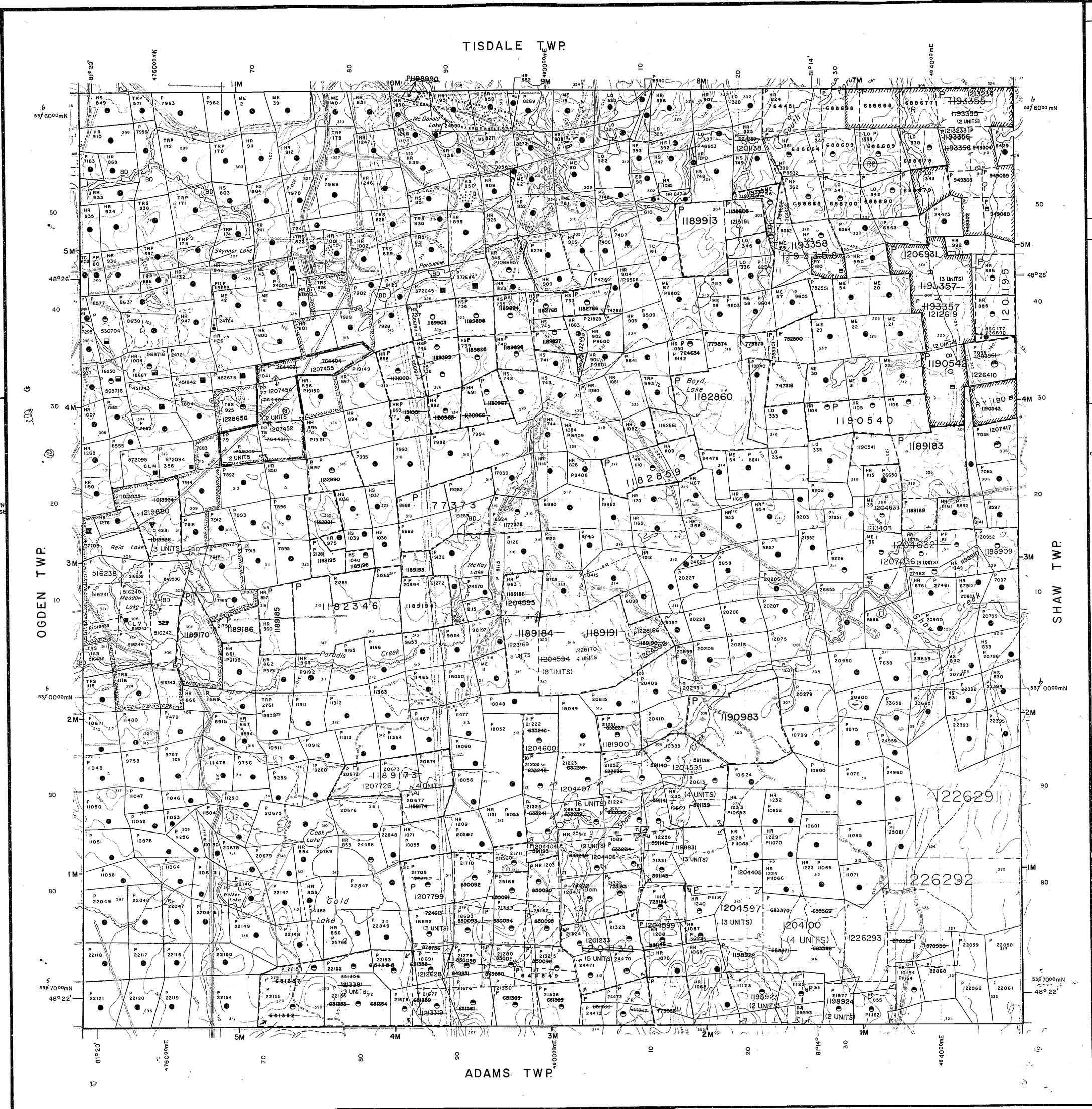

LEGEND

- HIGHWAY AND ROUTE No.
- OTHER ROADS
- TRAILS
- SURVEYED LINES:
  - TOWNSHIPS, BASE LINES, ETC.
  - LOTS, MINING CLAIMS, PARCELS, ETC.
- UNSURVEYED LINES:
  - LOT LINES
  - PARCEL BOUNDARY
  - MINING CLAIMS ETC.
- RAILWAY AND RIGHT OF WAY
- UTILITY LINES
- NON-PERENNIAL STREAM
- FLOODING OR FLOODING RIGHTS
- SUBDIVISION OR COMPOSITE PLAN
- RESERVATIONS
- ORIGINAL SHORELINE
- MARSH OR MUSKEG
- MINES
- TRAVERSE MONUMENT

DISPOSITION OF CROWN LANDS

TYPE OF DOCUMENT	SYMBOL
PATENT, SURFACE & MINING RIGHTS	●
" , SURFACE RIGHTS ONLY	◓
" , MINING RIGHTS ONLY	◒
LEASE, SURFACE & MINING RIGHTS	■
" , SURFACE RIGHTS ONLY	▬
" , MINING RIGHTS ONLY	▬
LICENCE OF OCCUPATION	▼
ORDER-IN-COUNCIL	OC
RESERVATION	Ⓡ
CANCELLED	Ⓒ
SAND & GRAVEL	Ⓢ

NOTE: MINING RIGHTS IN PARCELS PATENTED PRIOR TO MAY 6, 1913, VESTED IN ORIGINAL PATENTEE BY THE PUBLIC LANDS ACT, R.S.O. 1970, CHAP. 380, SEC. 63, SUBSEC. 1.

500 Metres 0 1000 Metres

10 0 10 20 30 40 50 60 70 Chains

500 0 1000 2000 3000 4000 5000 Feet

SCALE 1:20 000
GRID ZONE : 17

NOTES

REGISTERED PLAN OF SUBDIVISION

MINING CLAIMS SHOWN WITHIN THIS AREA ARE SUBJECT TO THE RIGHTS AND PRIVILEGES GRANTED TO DELNITE MINES LTD. UNDER AN EASEMENT ORDER DATED MAY 19, 1937.

DOME MINES, LIMITED SURFACE RIGHTS LEASE #103926

TOWNSHIP

DELORO

M.N.R. ADMINISTRATIVE DISTRICT

TIMMINS

MINING DIVISION

PORCUPINE

LAND TITLES / REGISTRY DIVISION

COCHRANE

Ontario Ministry of Natural Resources — Land Management Branch

ACTIVATED NOV. 24/93 BY: D.C.

ORIGINAL COMPILATION	JULY 1984	Number
REVISED CHECKED BY: ARW Nov 23/93		G-3993