

DENNIE TWP.

SUDBURY MINING DIVISION.

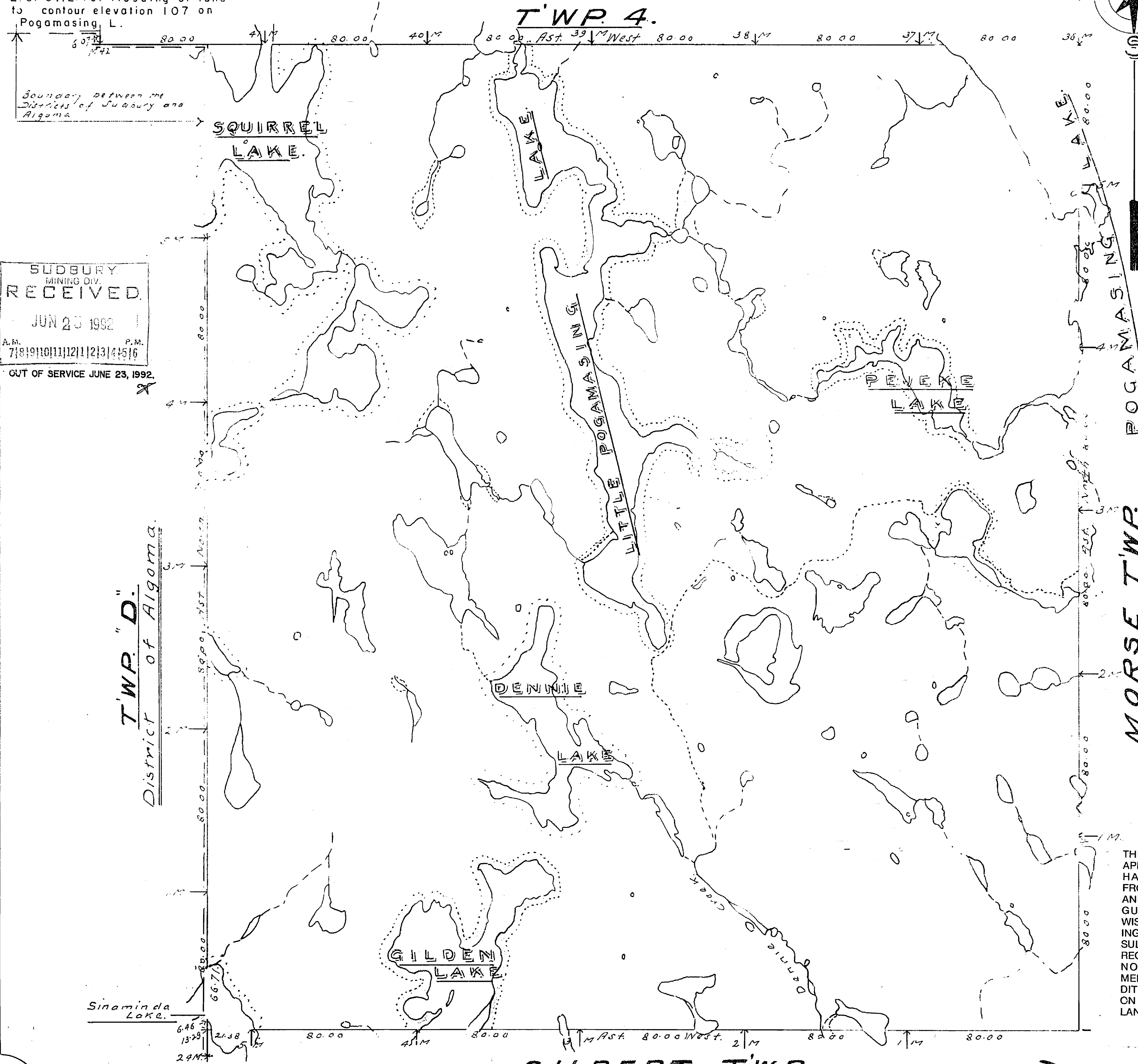
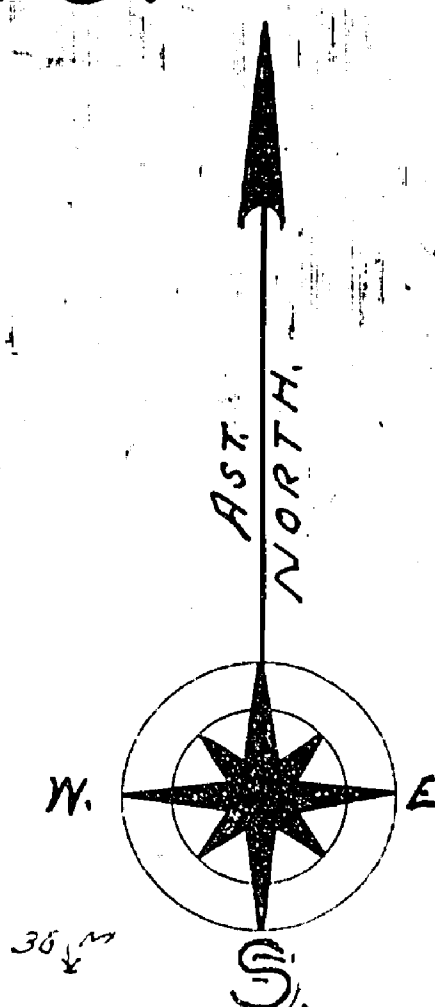
DISTRICT OF SUDBURY.

NOTE

400' Surface Rights Reservation around all Lakes and Rivers.

L.O. 9112 for flooding of land to contour elevation 107 on Pogamasing L.

SCALE 40 CHAINS TO AN INCH.



SUDBURY MINING DIV. RECEIVED JUN 25 1992
A.M. 7 8 9 10 11 12 1 2 3 4 5 6 P.M.
OUT OF SERVICE JUNE 23, 1992

THE INFORMATION THAT APPEARS ON THIS MAP HAS BEEN COMPILED FROM VARIOUS SOURCES, AND ACCURACY IS NOT GUARANTEED.—THOSE WISHING TO STAKE MINING CLAIMS SHOULD CONSULT WITH THE MINING RECORDER, MINISTRY OF NORTHERN DEVELOPMENT AND MINES, FOR ADDITIONAL INFORMATION ON THE STATUS OF THE LANDS SHOWN HEREON.

GILBERT TWP.

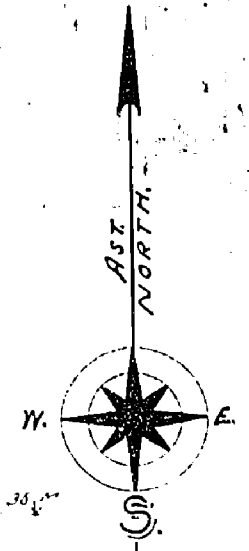
DENNIE

DATE OF ISSUE
JUN 18 1974

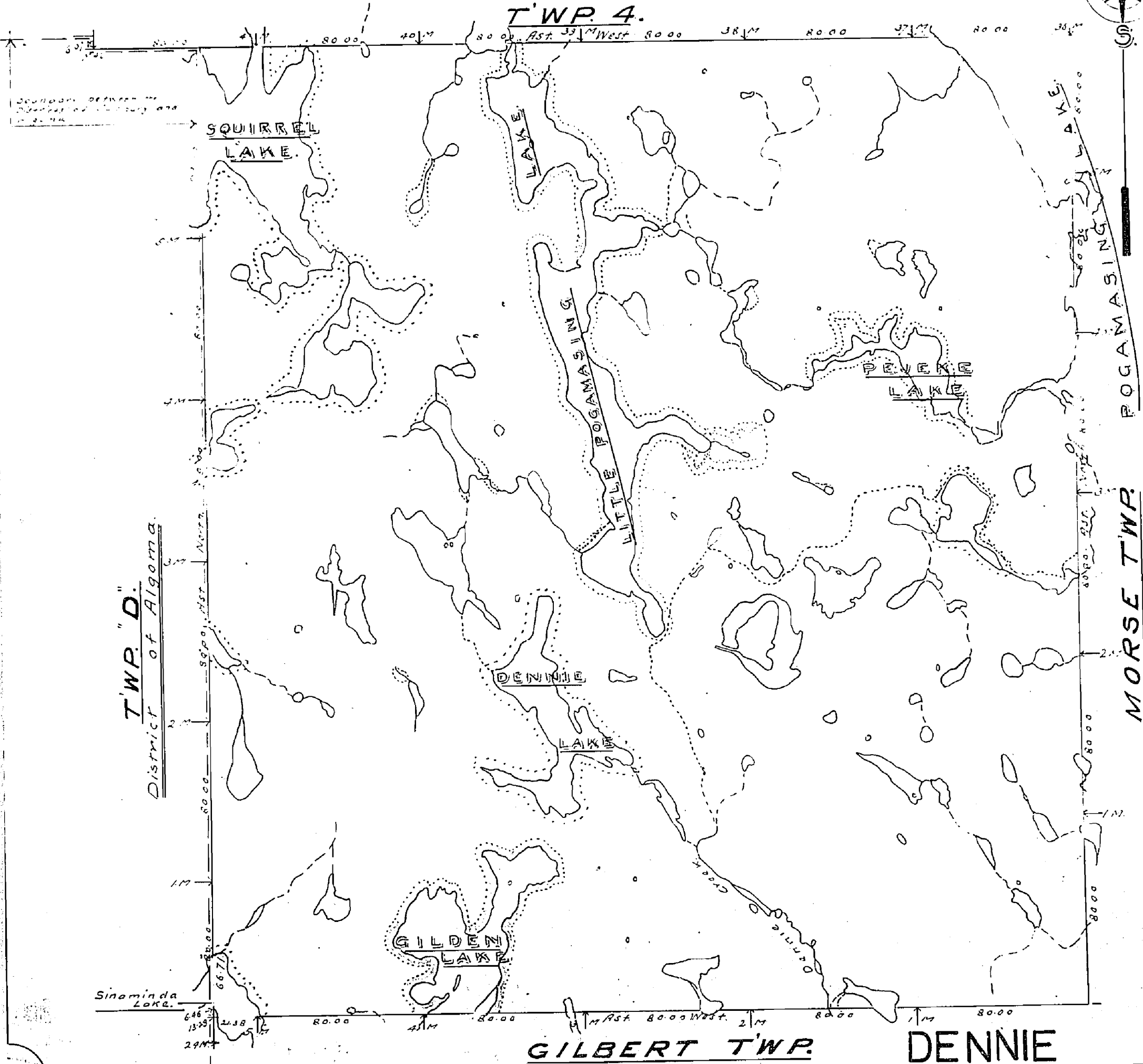
PLAN OF DENNIE TWP.

SUDBURY MINING DIVISION.
DISTRICT OF SUDBURY.

SCALE 40 CHAINS TO AN INCH.



NOTE
400' Surface Rights Reservation
around all Lakes and Rivers.



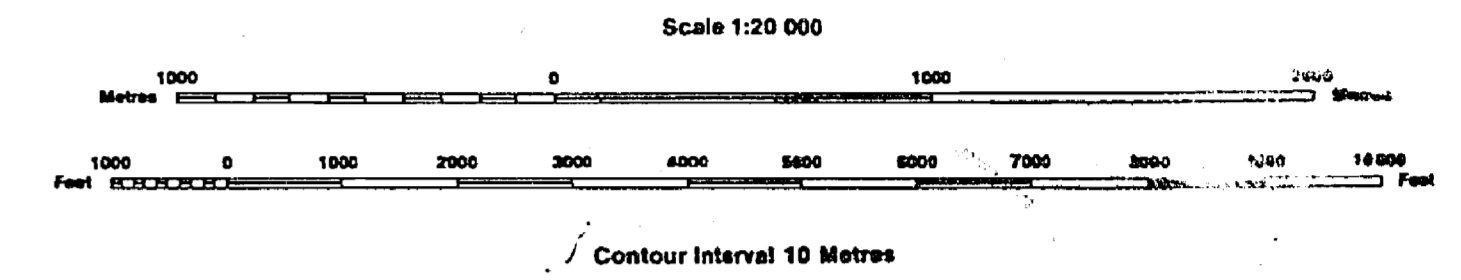
OFFICE USE ONLY

INDEX TO LAND DISPOSITION

PLAN
 G-2955
 TOWNSHIP

DENNIE

M.N.R. ADMINISTRATIVE DISTRICT
ESPANOLA
 MINING DIVISION
SUBURRY
 LAND TITLES/REGISTRY DIVISION
SUBURRY



AREAS WITHDRAWN FROM DISPOSITION

MRO - Mining Rights Only
 SRO - Surface Rights Only
 M + S - Mining and Surface Rights

Description: Sec. 35 W-LL-P192/99 ONT MAY 17/99 M+S
 (200m FROM WATER'S EDGE IN DESIGNATED AREAS)

SYMBOLS

Boundary
Township, Meridian, Baseline	—————
Road allowance; surveyed	—————
shoreline	~~~~~
Lot/Concession; surveyed	—————
unsurveyed
Parcel; surveyed	—————
unsurveyed
Right-of-way; road	—————
railway	—————
utility
Reservation
Cliff, Pit, Pile
Contour
Interpolated
Approximate
Depression
Control point (horizontal)
Flooded land
Mine head frame
Pipeline (above ground)
Railway; single track
double track
abandoned
Road; highway, county, township
access
trail, bush
Shoreline (original)
Transmission line
Wooded area

NOTES

FLOODING RIGHTS TO CONTOUR ELEVATION 107' ON POGAMASING LAKE, L.O. 912

DISPOSITION OF CROWN LANDS

Patent
Surface & Mining Rights
Surface Rights Only
Mining Rights Only
Lease
Surface & Mining Rights
Surface Rights Only
Mining Rights Only
Licence of Occupation
Order-in-Council
Cancelled
Reservation
Sand & Gravel

SUBURRY
 MINING DIV.
RECEIVED
 JUN 23 1992
 IN SERVICE JUNE 23, 1992

