

DATE OF ISSUE
DEC 22 1976

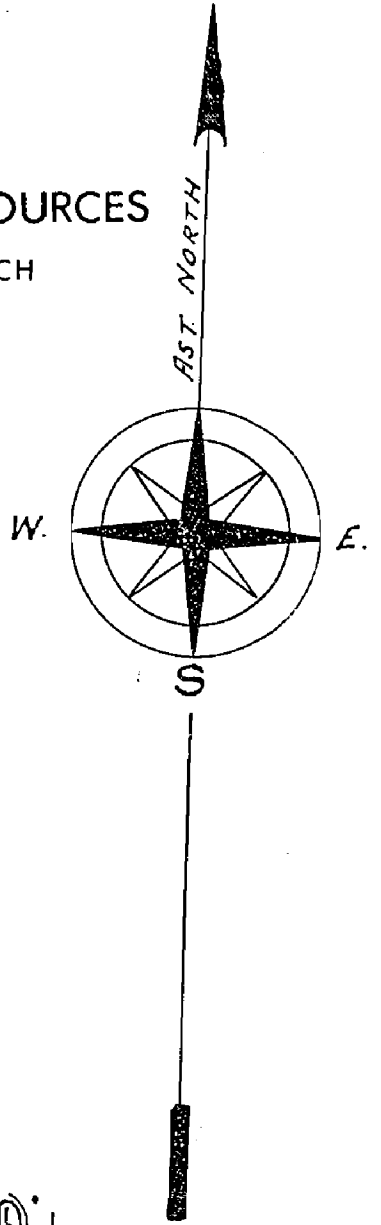
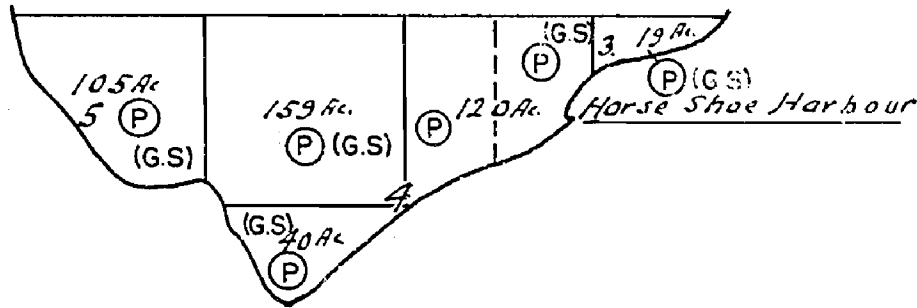
PLAN OF DENNIS TWP

SAULT STE. MARIE MINING DIVISION. DISTRICT OF ALGOMA

Scale: 40 chains to an inch.

ONTARIO
MINISTRY OF NATURAL RESOURCES
SURVEYS AND MAPPING BRANCH

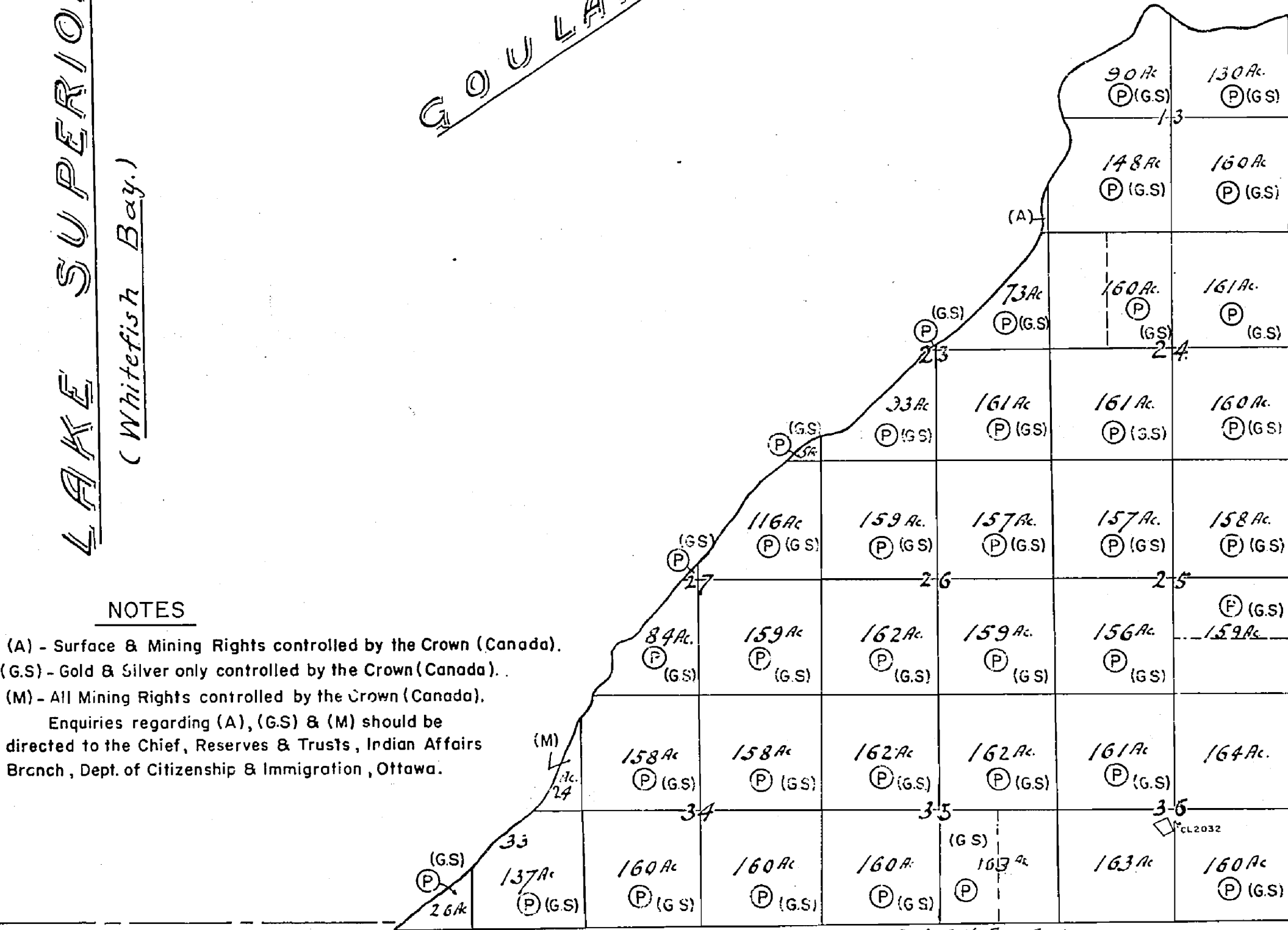
KARS TWP



LAKE SUPERIOR
(Whitefish Bay.)

GOULAIS BAY

PENNEFA THER TWP.



NOTES

- (A) - Surface & Mining Rights controlled by the Crown (Canada).
 - (G.S) - Gold & Silver only controlled by the Crown (Canada).
 - (M) - All Mining Rights controlled by the Crown (Canada).
- Enquiries regarding (A), (G.S) & (M) should be directed to the Chief, Reserves & Trusts, Indian Affairs Branch, Dept. of Citizenship & Immigration, Ottawa.

400' surface rights reservation around all lakes & rivers.

Land under Lake Superior withdrawn from staking by Order in Council dated April 30th, 1912.

PRINCE TWP.

Department of Crown Lands
Quebec, Sept 10th 1863.
(Sgd) ? Russell
Asst. Commissioner.

G-3096

PLAN OF

~~M.1241~~

DENNIS TWP

SAULT STE. MARIE MINING DIVISION. DISTRICT OF ALGOMA

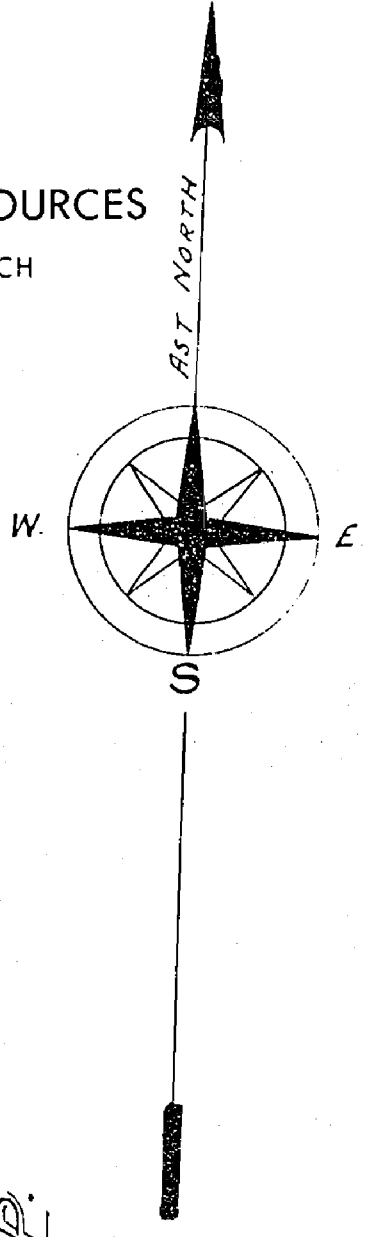
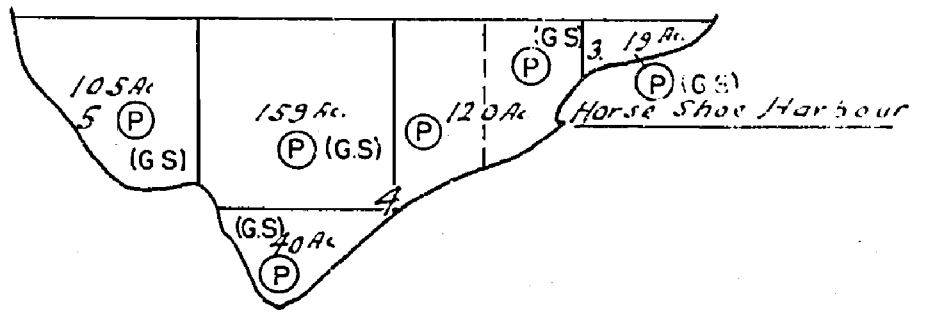
Scale: 40 chains to an inch.

ONTARIO

MINISTRY OF NATURAL RESOURCES

SURVEYS AND MAPPING BRANCH

KARS TWP



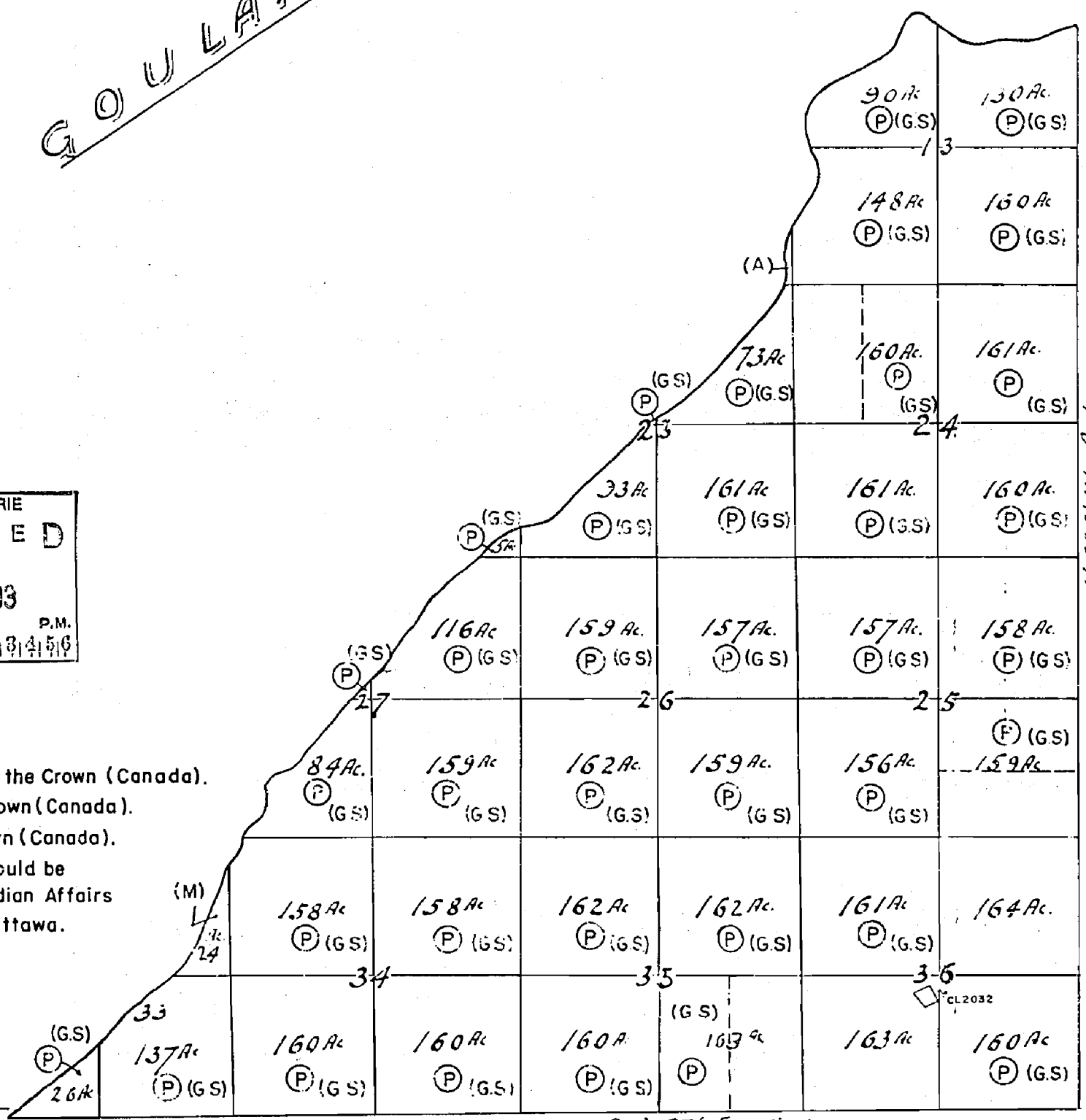
GOULAIS BAY

LAKE SUPERIOR
(Whitefish Bay.)

SAULT STE. MARIE
MINING DIV.
RECEIVED
NOV 25 1993
A.M. P.M.
7 8 9 10 11 12 1 2 3 4 5 6

NOTES

- (A) - Surface & Mining Rights controlled by the Crown (Canada).
 - (G.S) - Gold & Silver only controlled by the Crown (Canada).
 - (M) - All Mining Rights controlled by the Crown (Canada).
- Enquiries regarding (A), (G.S) & (M) should be directed to the Chief, Reserves & Trusts, Indian Affairs Branch, Dept. of Citizenship & Immigration, Ottawa.



PENNEFATHER TWP.

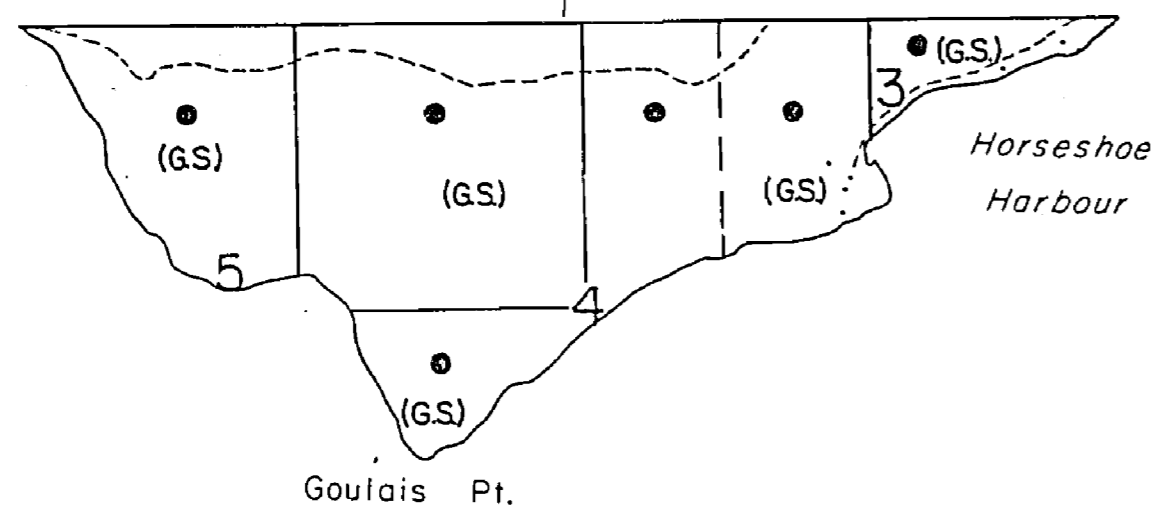
400' surface rights reservation around all lakes & rivers.

Land under Lake Superior withdrawn from staking by Order in Council dated April 30th, 1912.

PRINCE TWP.

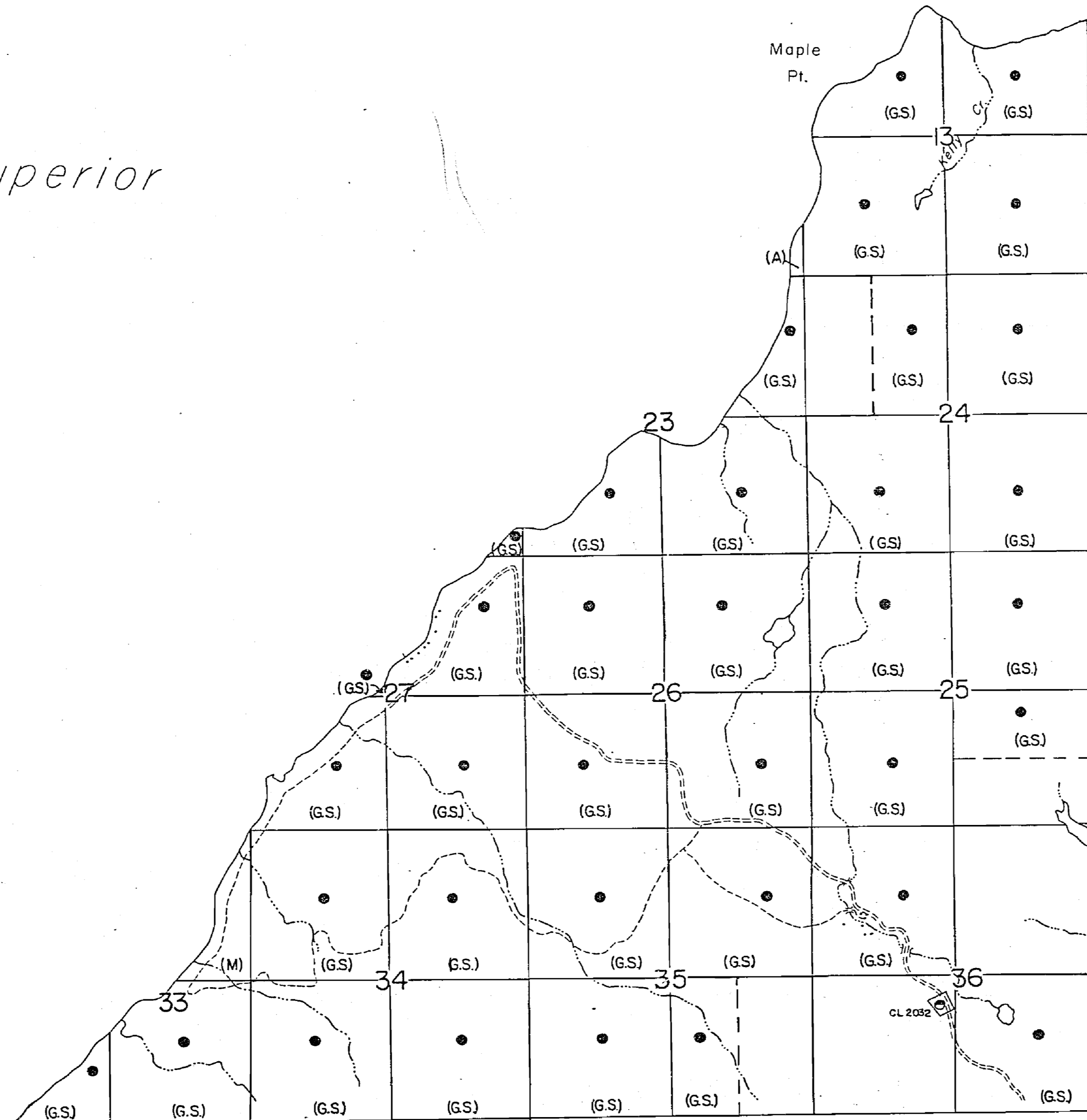
Department of Crown Lands
Quebec, Sept. 10th 1863.
(Sgd) ? Russell
Asst. Commissioner.

KARS TOWNSHIP



Goulais Bay

Lake Superior



PRINCE TOWNSHIP

PENNEFATHER TOWNSHIP

LEGEND

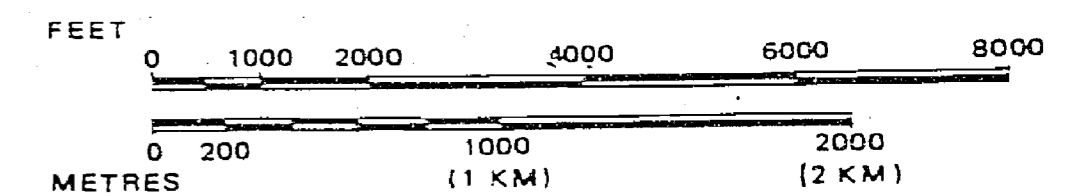
HIGHWAY AND ROUTE No.	
OTHER ROADS	
TRAILS	
SURVEYED LINES:	
TOWNSHIPS, BASE LINES, ETC.	
LOTS, MINING CLAIMS, PARCELS, ETC.	
UNSURVEYED LINES:	
LOT LINES	
PARCEL BOUNDARY	
MINING CLAIMS ETC.	
RAILWAY AND RIGHT OF WAY	
UTILITY LINES	
NON-PERENNIAL STREAM	
FLOODING OR FLOODING RIGHTS	
SUBDIVISION OR COMPOSITE PLAN	
RESERVATIONS	
ORIGINAL SHORELINE	
MARSH OR MUSKEG	
MINES	
TRAVERSE MONUMENT	

DISPOSITION OF CROWN LANDS

TYPE OF DOCUMENT	SYMBOL
PATENT, SURFACE & MINING RIGHTS	
" , SURFACE RIGHTS ONLY	
" , MINING RIGHTS ONLY	
LEASE, SURFACE & MINING RIGHTS	
" , SURFACE RIGHTS ONLY	
" , MINING RIGHTS ONLY	
LICENCE OF OCCUPATION	
ORDER-IN-COUNCIL	OC
RESERVATION	
CANCELLED	
SAND & GRAVEL	

NOTE: MINING RIGHTS IN PARCELS PATENTED PRIOR TO MAY 6, 1913, VESTED IN ORIGINAL PATENTEE BY THE PUBLIC LANDS ACT, R.S.O. 1970, CHAP. 380, SEC. 63, SUBSEC 1.

SCALE: 1 INCH = 40 CHAINS



TOWNSHIP

DENNIS

M.N.R. ADMINISTRATIVE DISTRICT

SAULT STE MARIE
MINING DIVISION

SAULT STE MARIE
LAND TITLES / REGISTRY DIVISION

ALGOMA



Ontario

Ministry of Natural Resources
Ministry of Northern Development and Mines

Date: NOVEMBER 1986

Number

G-3096

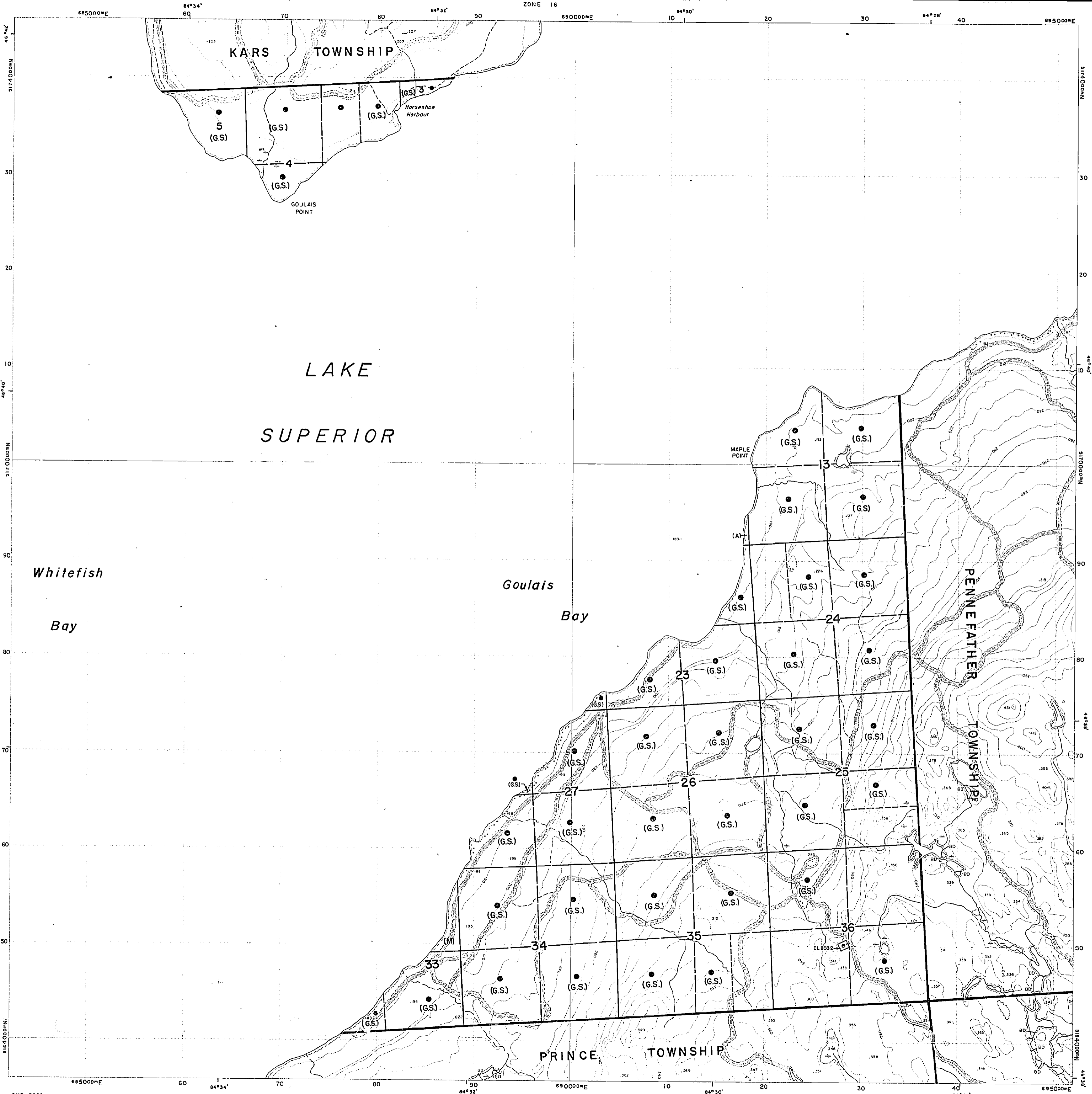
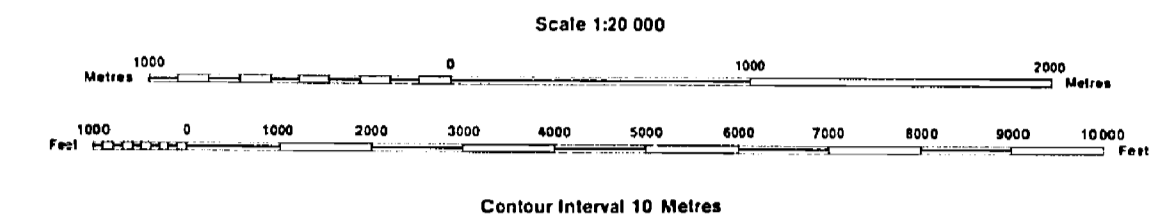


INDEX TO LAND DISPOSITION

PLAN
G-3096
TOWNSHIP

M.N.R. ADMINISTRATIVE DISTRICT
SAULT STE. MARIE
MINING DIVISION
SAULT STE. MARIE
LAND TITLES/REGISTRY DIVISION
ALGOMA

DENNIS



SYMBOLS

Boundary
Township, Meridian, Baseline
Road allowance; surveyed
shoreline
Lot/Concession; surveyed
unsurveyed
Parcel; surveyed
unsurveyed
Right-of-way; road
railway
utility
Reservation
Cliff, Pit, Pile
Contour
Interpolated
Approximate
Depression
Control point (horizontal)
Flooded land
Mine head frame
Pipeline (above ground)
Railway; single track
double track
abandoned
Road; highway, county, township
access
trail, bush
Shoreline (original)
Transmission line
Wooded area

AREAS WITHDRAWN FROM DISPOSITION

MRO - Mining Rights Only
SRO - Surface Rights Only
M+S - Mining and Surface Rights


NOTES

(A) - Surface and Mining Rights Controlled by the Crown (Canada)
(G.S.) - Gold and Silver only controlled by the Crown (Canada)
(M) - All Mining Rights controlled by the Crown (Canada)
Enquiries regarding (A), (G.S.) and (M) should be directed to the Director, Lands, Revenues and Trusts, Ontario Region, Department of Indian and Northern Affairs.

Land under Lake Superior withdrawn from staking by Order in Council dated 30th April, 1912.

DISPOSITION OF CROWN LANDS

Patent
Surface & Mining Rights
Surface Rights Only
Mining Rights Only
Lease
Surface & Mining Rights
Surface Rights Only
Mining Rights Only
Licence of Occupation
Order-in-Council
Cancelled
Reservation
Sand & Gravel



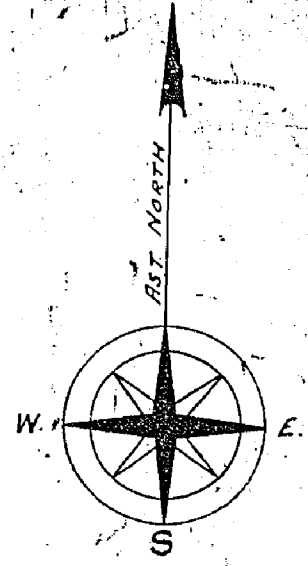
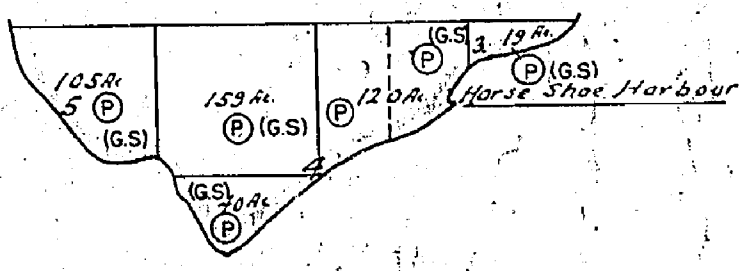
THE INFORMATION THAT APPEARS ON THIS MAP HAS BEEN COMPILED FROM VARIOUS SOURCES, AND ACCURACY IS NOT GUARANTEED. THOSE WISHING TO STAKE MINING CLAIMS SHOULD CONSULT WITH THE MINING RECORDER, MINISTRY OF NORTHERN DEVELOPMENT AND MINES, FOR ADDITIONAL INFORMATION ON THE STATUS OF THE LANDS SHOWN HEREON.

PLAN OF DENNIS TWP

SAULT STE. MARIE MINING DIVISION. DISTRICT OF ALGOMA

Scale: 40 chains to an inch.

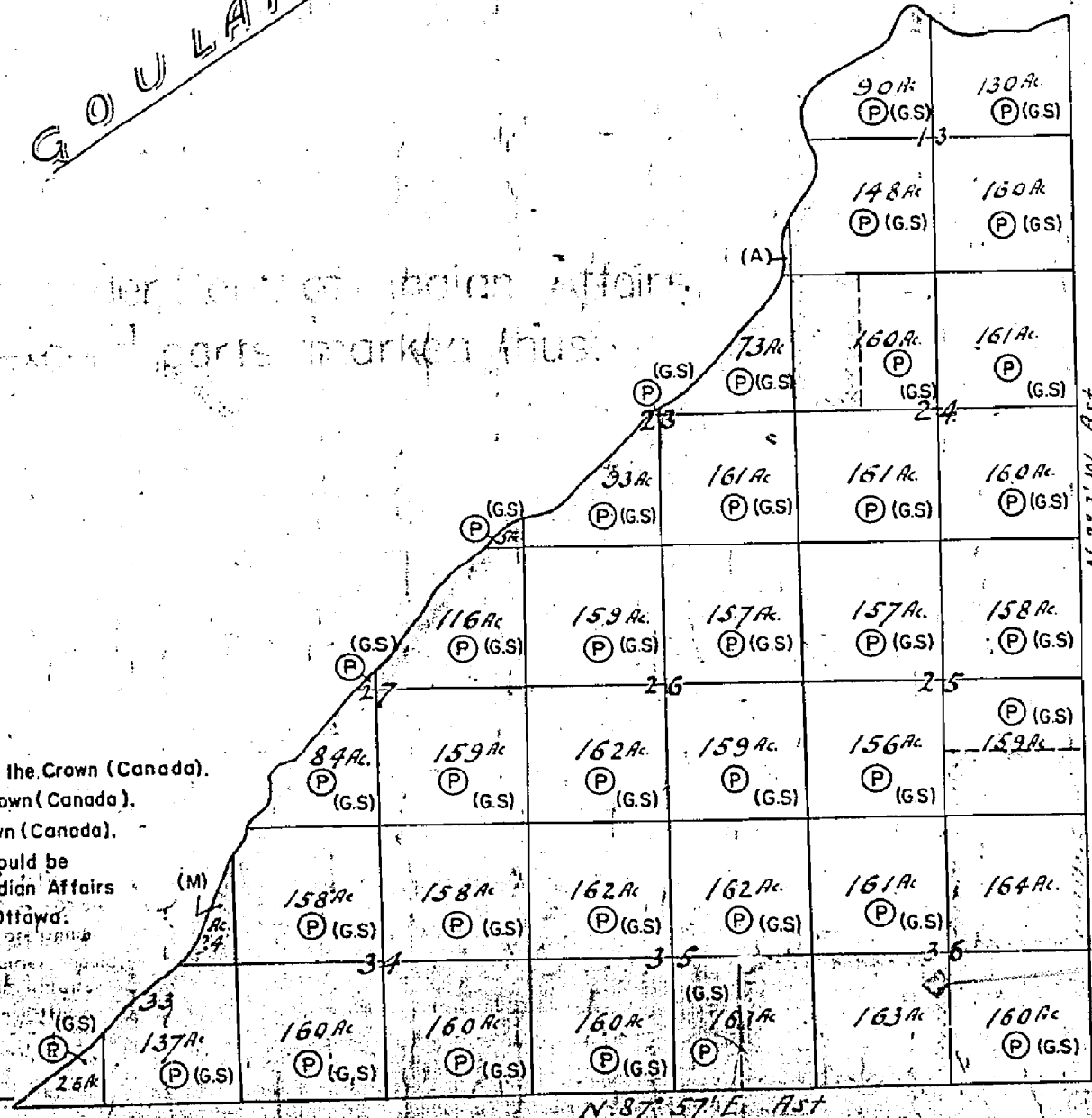
KARS TWP.



LAKE SUPERIOR
(Whifefish Bay.)

GOULAIS BAY

The Department of Indian Affairs,
Ottawa, has marked parts marked thus:



PENNEFATHER TWP.

NOTES

- (A) - Surface & Mining Rights controlled by the Crown (Canada).
 - (G.S) - Gold & Silver only controlled by the Crown (Canada).
 - (M) - All Mining Rights controlled by the Crown (Canada).
- Enquiries regarding (A), (G.S) & (M) should be directed to the Chief, Reserves & Trusts, Indian Affairs Branch, Dept. of Citizenship & Immigration, Ottawa.

400' Reserve around all lakes & rivers to Dept. of Lands & Forests.

Land under Lake Superior withdrawn from staking by Order in Council dated April 30th, 1912.

PRINCE TWP.

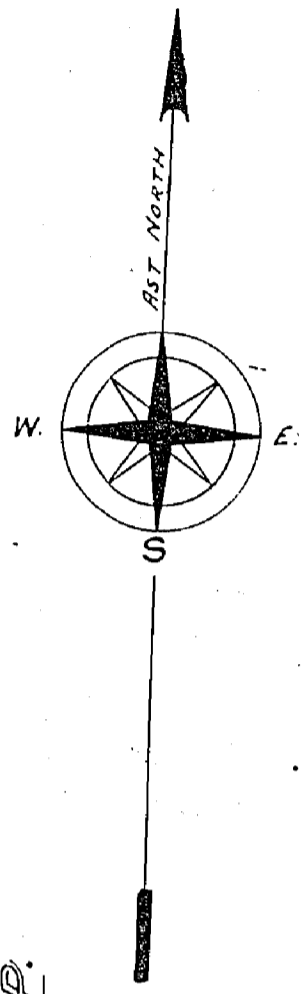
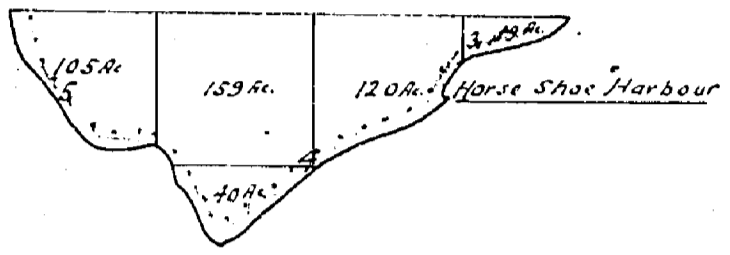
Department of Crown Lands
Quebec, Sept 10th 1863.
(Sgd) ? Russell
Asst. Commissioner.

DENNIS TWP

SAULT STE. MARIE MINING DIVISION. DISTRICT OF ALGOMA

Scale: 40 chains to an inch.

KARS TWP

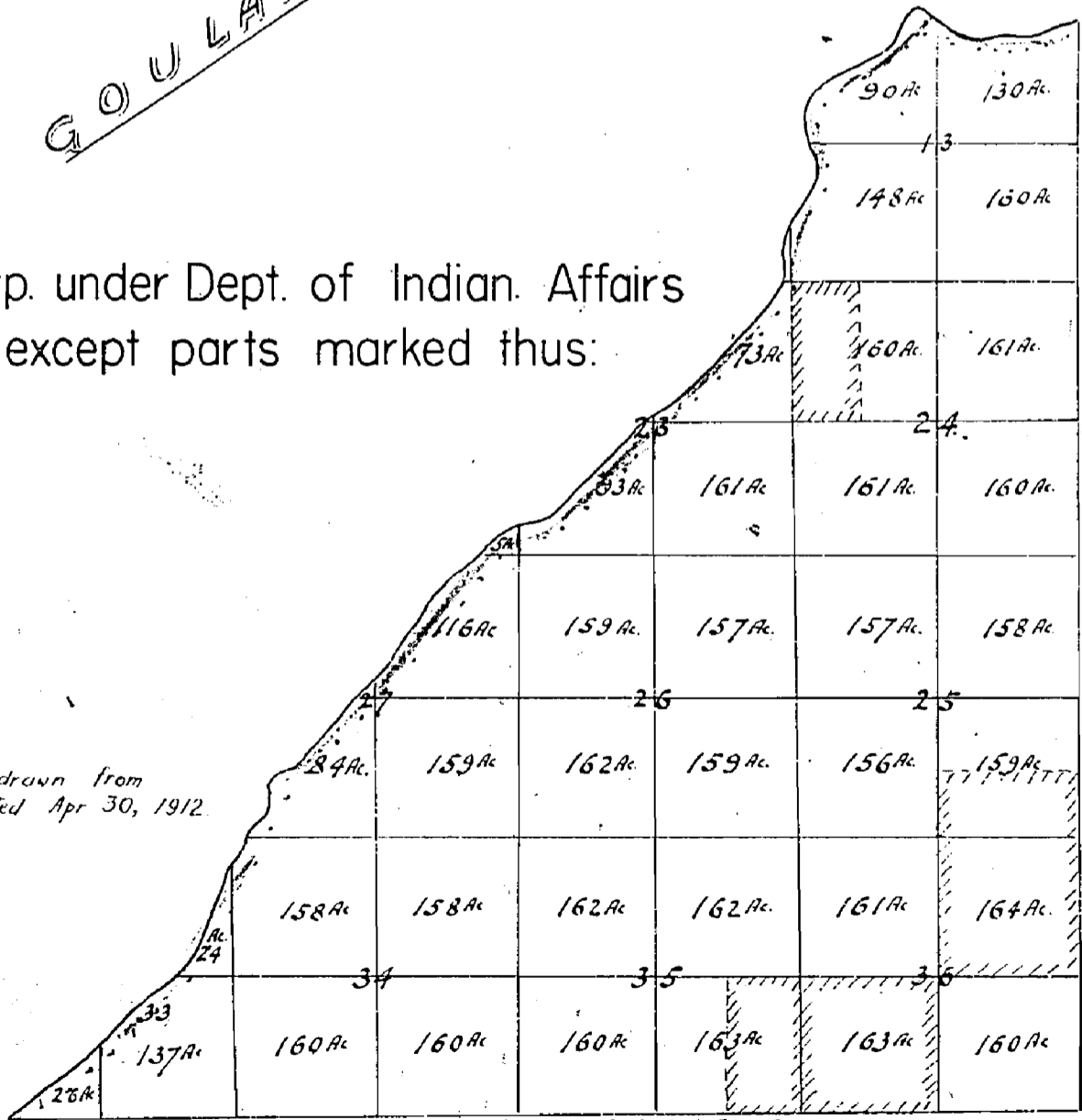
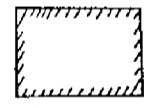


GOULAIS BAY

LAKE SUPERIOR

(Whitefish Bay.)

This Twp. under Dept. of Indian Affairs
Ottawa, except parts marked thus:



PENNEFATHER TWP.

Note:
Land under Lake Superior withdrawn from
staking by Order in Council dated Apr 30, 1912

N 87° 57' E. Ast

PRINCE TWP.

Lands Forfeited to the Crown -

Department of Crown Lands
Quebec, Sept. 10th 1863.
(Sgd) ? Russell
Ast. Commissioner.

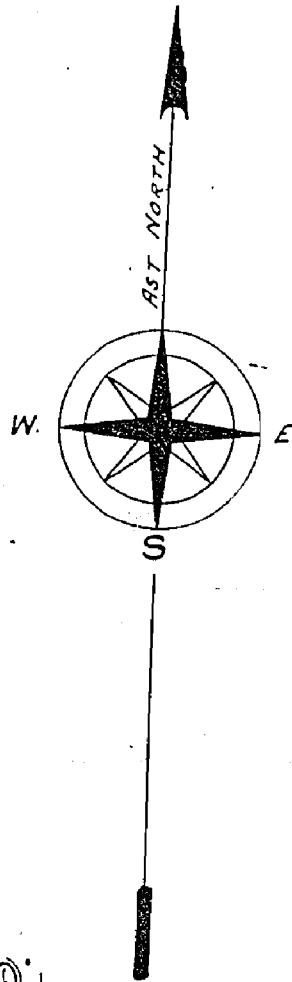
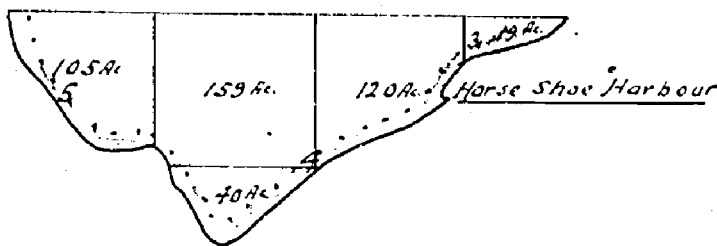
400 Rsvd. b. Dept. of Dept. of L + F. shown thus:

DENNIS TWP

SAULT STE. MARIE MINING DIVISION. DISTRICT OF ALGOMA

Scale: 40 chains to an inch.

KARS TWP

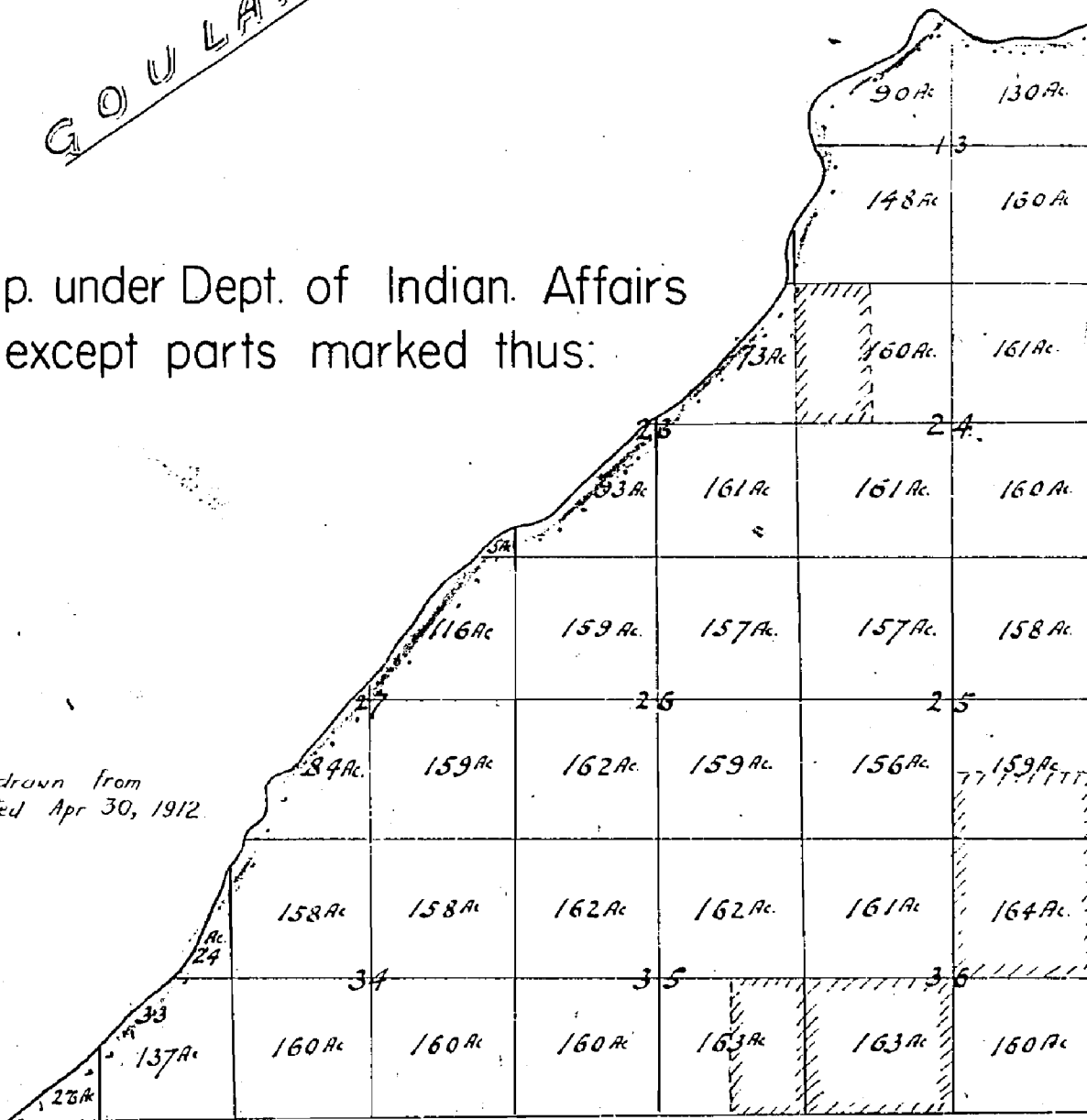


GOULAIS BAY

LAKE SUPERIOR

(Whitefish Bay.)

This Twp. under Dept. of Indian Affairs
Ottawa, except parts marked thus:



PENNEFATHER TWP.

Note:
Land under Lake Superior withdrawn from
staking by Order in Council dated Apr 30, 1912.

N 87° 57' E. Ast

PRINCE TWP.

Lands Forfeited to the Crown - uuuuu

Department of Crown Lands
Quebec, Sept. 10th 1863.
(Sgd) ? Russell
Asst. Commissioner.

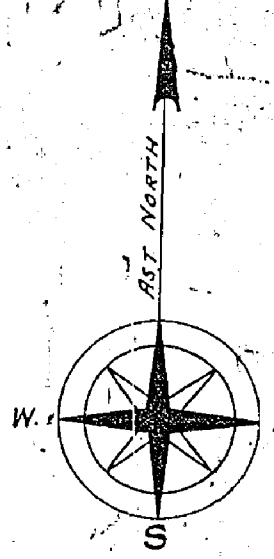
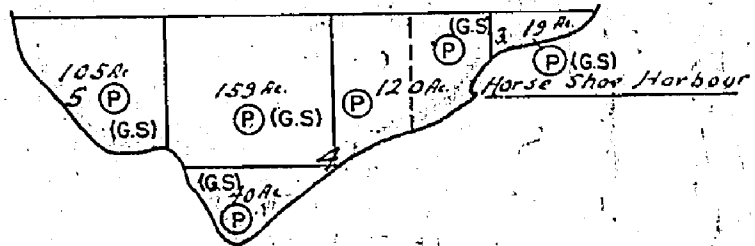
4000 Rsd. to Dept. of Ind. Affairs Ottawa

PLAN OF DENNIS TWP

SAULT STE. MARIE MINING DIVISION DISTRICT OF ALGOMA

Scale: 40 chains to an inch.

KARS TWP

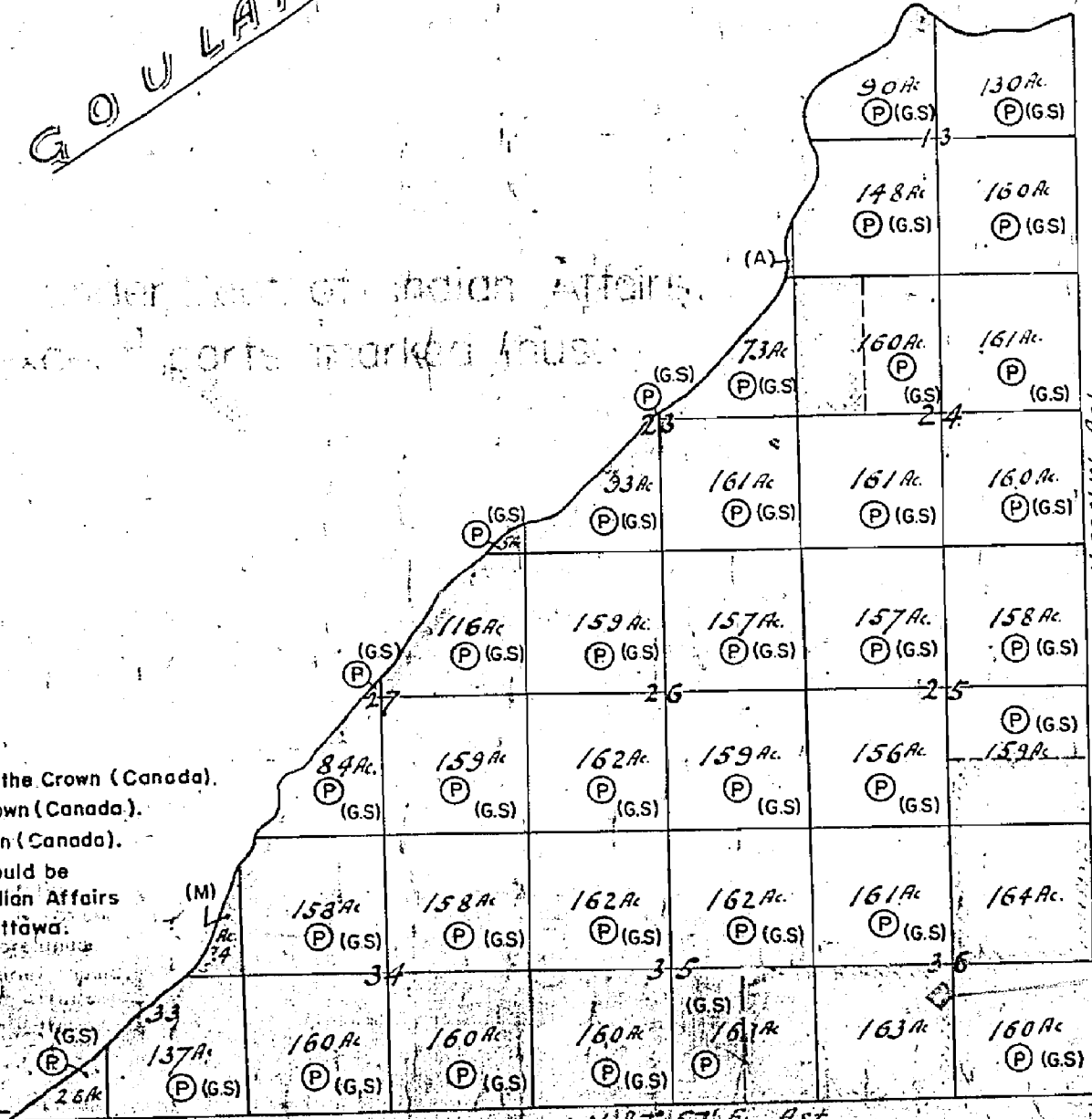


LAKE SUPERIOR
(Whitfish Bay.)

GOULAIS BAY

PENNEFAATHER TWP

The Town of Sault Ste. Marie, Ontario
is hereby incorporated as a town.



NOTES

- (A) - Surface & Mining Rights controlled by the Crown (Canada).
- (G.S) - Gold & Silver only controlled by the Crown (Canada).
- (M) - All Mining Rights controlled by the Crown (Canada).

Enquiries regarding (A), (G.S) & (M) should be directed to the Chief, Reserves & Trusts, Indian Affairs Branch, Dept. of Citizenship & Immigration, Ottawa.

400' Reserve around all lakes & rivers to Dept. of Lands & Forests.

Land under Lake Superior withdrawn from staking by Order in Council dated April 30th, 1912.

PRINCE TWP

Department of Crown Lands
Quebec, Sept. 10th, 1863.
(Sgt.) ? Russell
Asst. Commissioner.