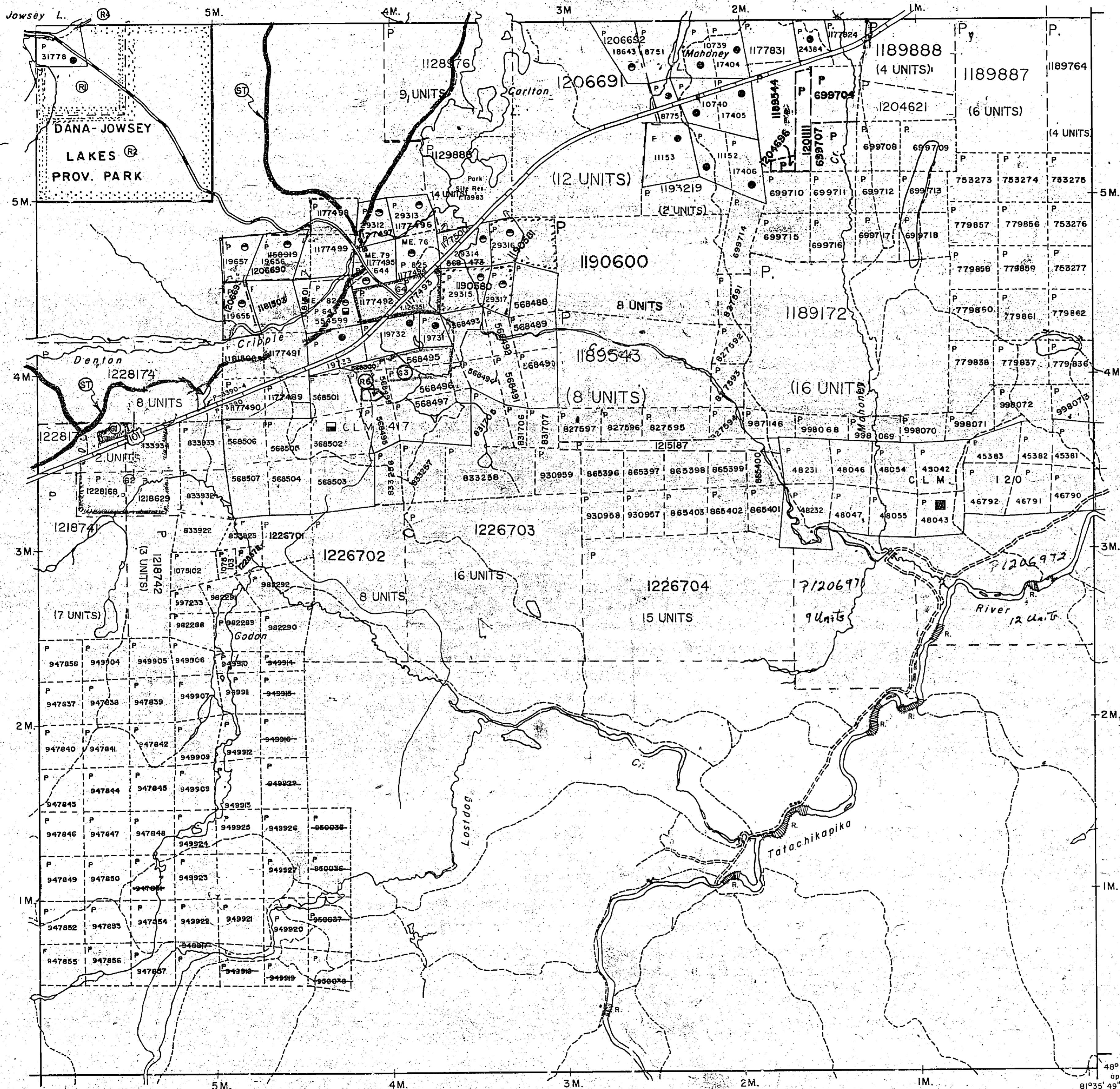


CARSCALLEN TWP.



LEGEND

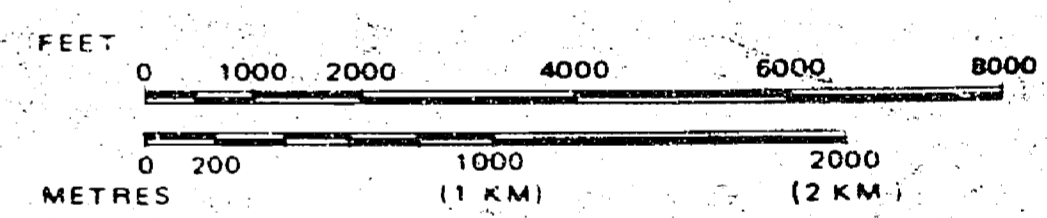
- HIGHWAY AND ROUTE No.
- OTHER ROADS
- TRAILS
- SURVEYED LINES:
  - TOWNSHIPS, BASE LINES, ETC.
  - LOTS, MINING CLAIMS, PARCELS, ETC.
- UNSURVEYED LINES:
  - LOT LINES
  - PARCEL BOUNDARY
  - MINING CLAIMS ETC.
- RAILWAY AND RIGHT OF WAY
- UTILITY LINES
- NON-PERENNIAL STREAM
- FLOODING OR FLOODING RIGHTS
- SUBDIVISION OR COMPOSITE PLAN
- RESERVATIONS
- ORIGINAL SHORELINE
- MARSH OR MUSKEG
- MINES
- TRAVERSE MONUMENT

DISPOSITION OF CROWN LANDS

TYPE OF DOCUMENT	SYMBOL
PATENT, SURFACE & MINING RIGHTS	
" SURFACE RIGHTS ONLY	
" MINING RIGHTS ONLY	
LEASE, SURFACE & MINING RIGHTS	
" SURFACE RIGHTS ONLY	
" MINING RIGHTS ONLY	
LICENCE OF OCCUPATION	
ORDER-IN-COUNCIL	
RESERVATION	
CANCELLED	
SAND & GRAVEL	

NOTE: MINING RIGHTS IN PARCELS PATENTED PRIOR TO MAY 6, 1913, VESTED IN ORIGINAL PATENTEE BY THE PUBLIC LANDS ACT, R.S.O. 1970, CHAP. 380, SEC. 63, SUBSEC 1.

SCALE: 1 INCH = 40 CHAINS



TOWNSHIP **DENTON** DATE OF ISSUE **OCT 02 1998**

M.N.R. ADMINISTRATIVE DIVISION PROVINCIAL RECORDING OFFICE - SUDBURY

**TIMMINS**  
MINING DIVISION

**PORCUPINE**  
LAND TITLES / REGISTRY DIVISION

**COCHRANE**

Ministry of Natural Resources Land Management Branch

Date **MARCH, 1985** Number **G-3224**

ACTIVATED AUGUST 17, 1992 BY D.C. CHECKED BY B.B.

REYNOLDS TWP.

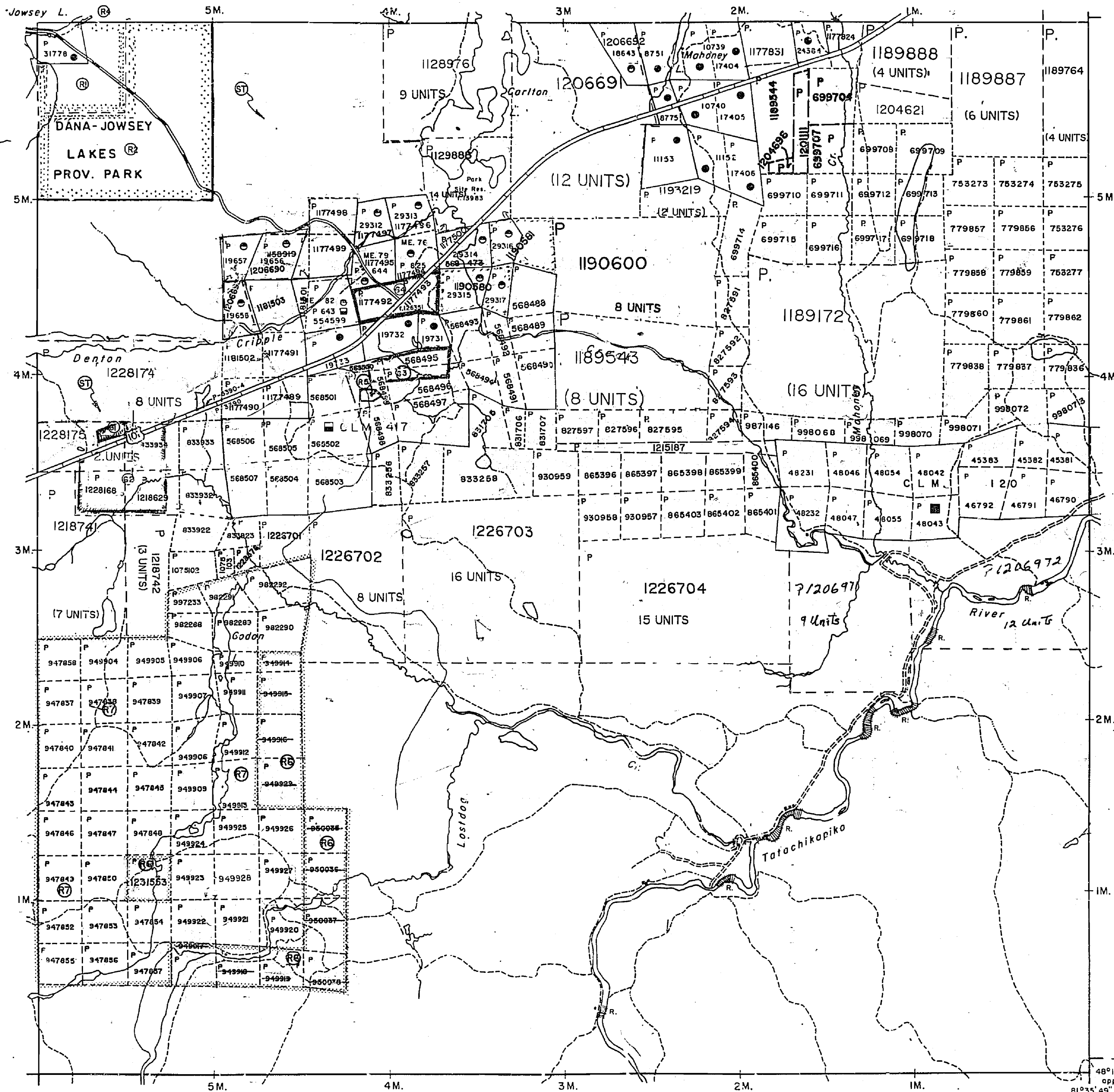
THORNELOE TWP.

KEEFER TWP.

McKEOWN TWP.

48°16'39" approx. 81°35'49"

CARSCALLEN TWP.



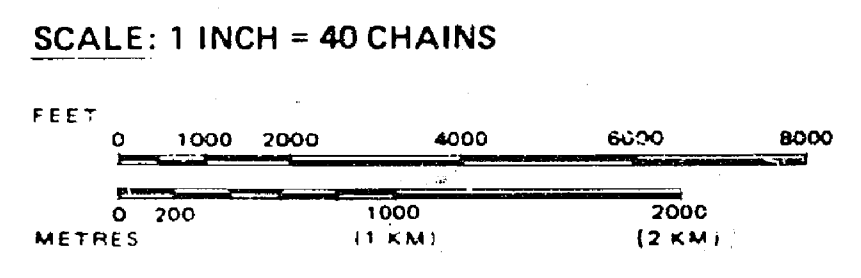
LEGEND

- HIGHWAY AND ROUTE No.
- OTHER ROADS
- TRAILS
- SURVEYED LINES.
  - TOWNSHIPS, BASE LINES, ETC.
  - LOTS, MINING CLAIMS, PARCELS, ETC.
- UNSURVEYED LINES
  - LOT LINES
  - PARCEL BOUNDARY
  - MINING CLAIMS ETC.
- RAILWAY AND RIGHT OF WAY
- UTILITY LINES
- NON-PERENNIAL FLOODING
- FLOODING OR FLOODING RIGHTS
- SUBDIVISION OR COMPOSITE PLAN
- RESERVATIONS
- ORIGINAL SHORELINE
- MARSH OR MUSKEG
- MINES
- TRAVERSE MONUMENT

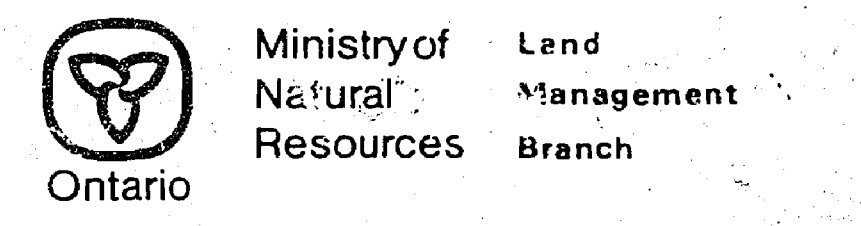
DISPOSITION OF CROWN LANDS

TYPE OF DOCUMENT	SYMBOL
PATENT, SURFACE & MINING RIGHTS	
" SURFACE RIGHTS ONLY	
" MINING RIGHTS ONLY	
LEASE, SURFACE & MINING RIGHTS	
" SURFACE RIGHTS ONLY	
" MINING RIGHTS ONLY	
LICENCE OF OCCUPATION	
ORDER-IN-COUNCIL	
RESERVATION	
CANCELLED	
SAND & GRAVEL	

NOTE: MINING RIGHTS IN PARCELS PATENTED PRIOR TO MAY 6, 1913, VESTED IN ORIGINAL PATENTEE BY THE PUBLIC LANDS ACT, R.S.O. 1970, CHAP. 380, SEC. 63, SUBSEC 1



TOWNSHIP  
**DENTON**  
 M.N.R. ADMINISTRATIVE DISTRICT  
**TIMMINS**  
 MINING DIVISION  
**PORCUPINE**  
 LAND TITLES / REGISTRY DIVISION  
**COCHRANE**



Date MARCH, 1985  
 Number **G-3224**  
 ACTIVATED AUGUST 17, 1992 BY D.C.  
 CHECKED BY B.B. *BB*

KEEFER TWP.

THORNELOE TWP.

McKEOWN TWP.

REYNOLDS TWP.

273

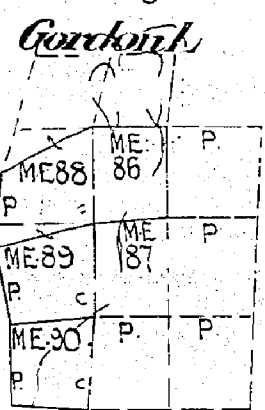
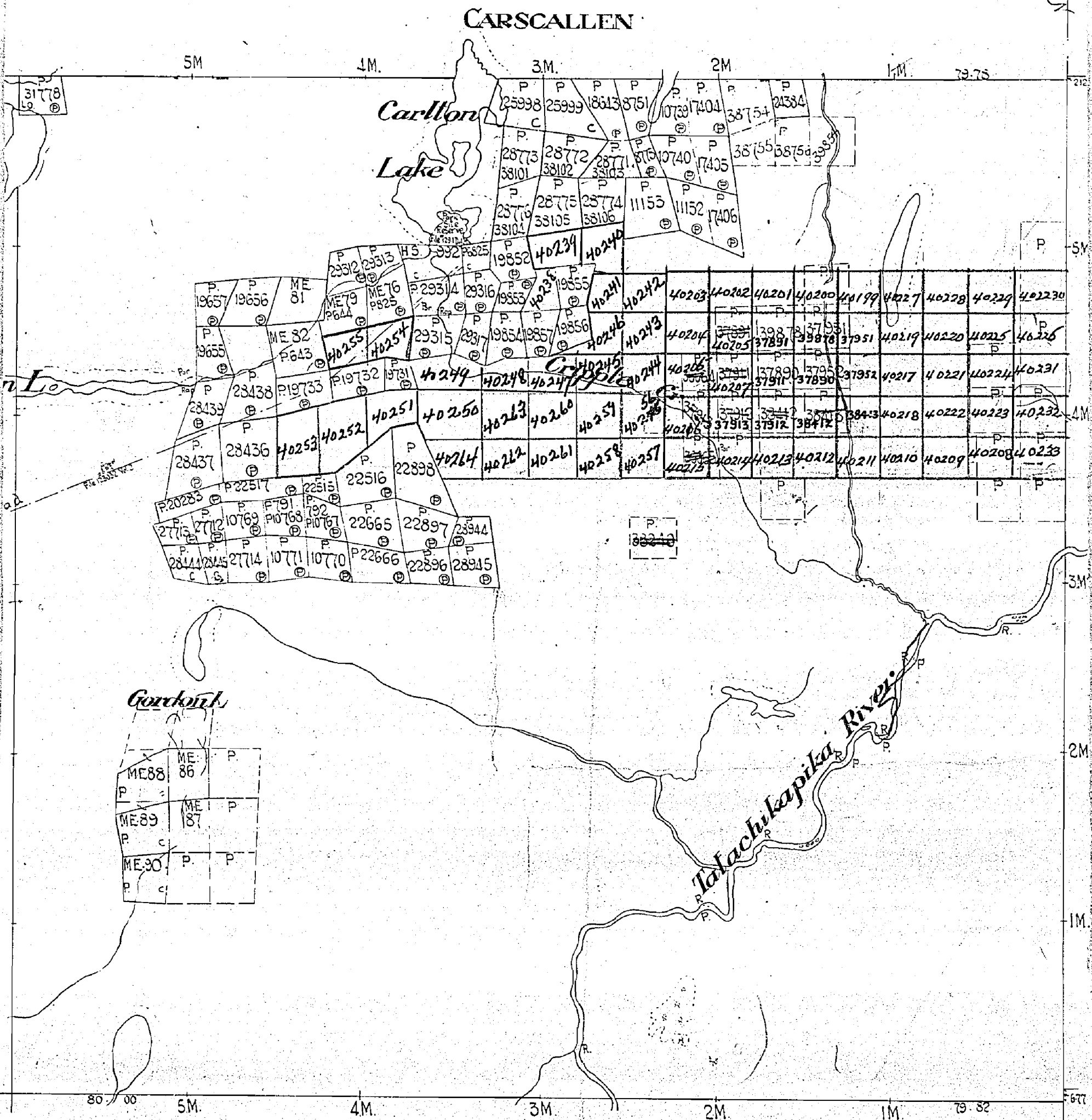
# DENTON

PORCUPINE MINING DIVISION  
DISTRICT OF TIMISKAMING

M-273

Scale - 40 Chains - 1 Inch

North Asly





273

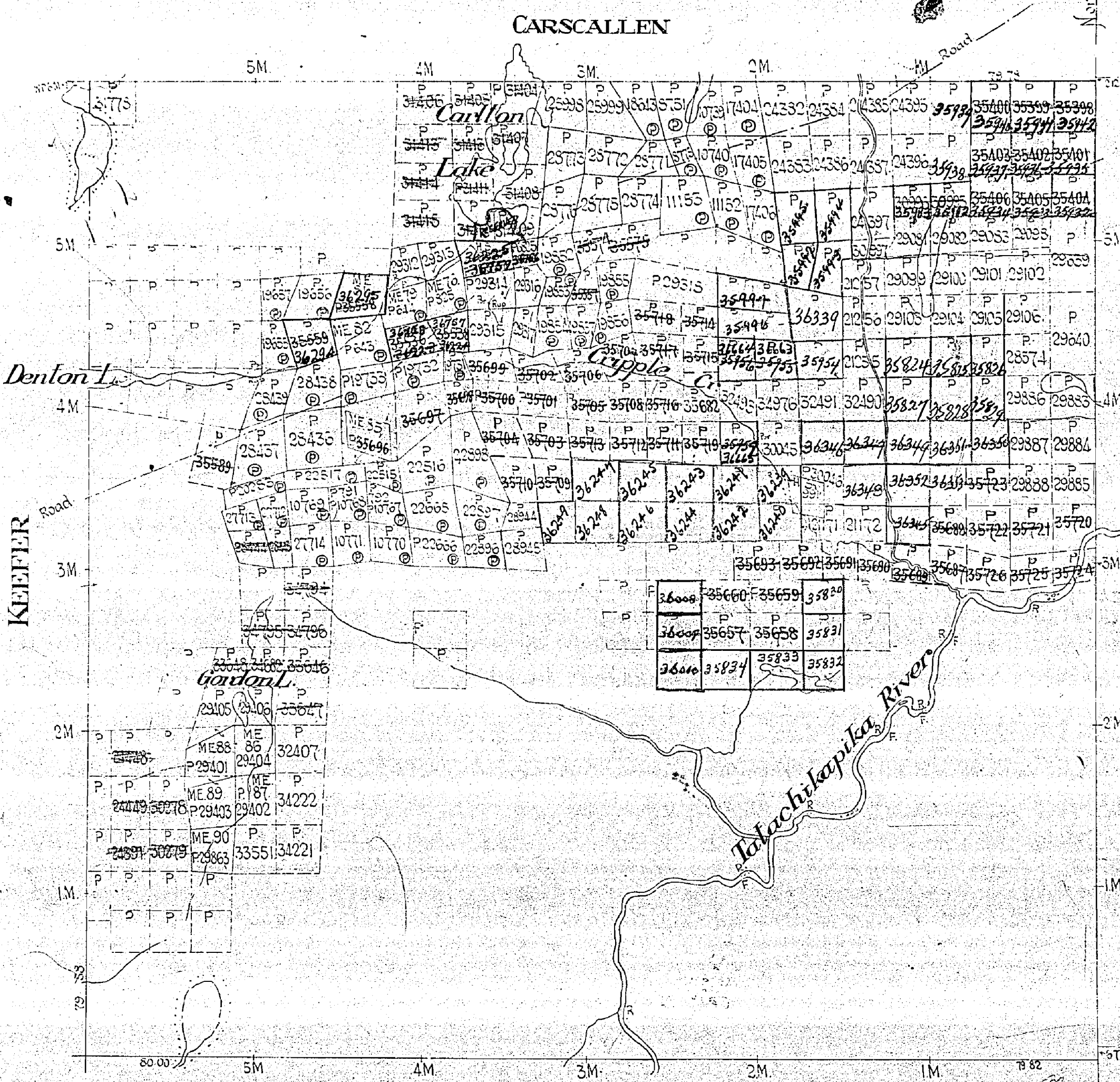
PORCUPINE MINING DIVISION  
DISTRICT OF TIMISKAMING

Denton

Scale - 40 Chains = 1 inch

M-273

North Ast



REYNOLDS

618





273

# DENTON

PORCUPINE MINING DIVISION  
DISTRICT OF TIMISKAMING

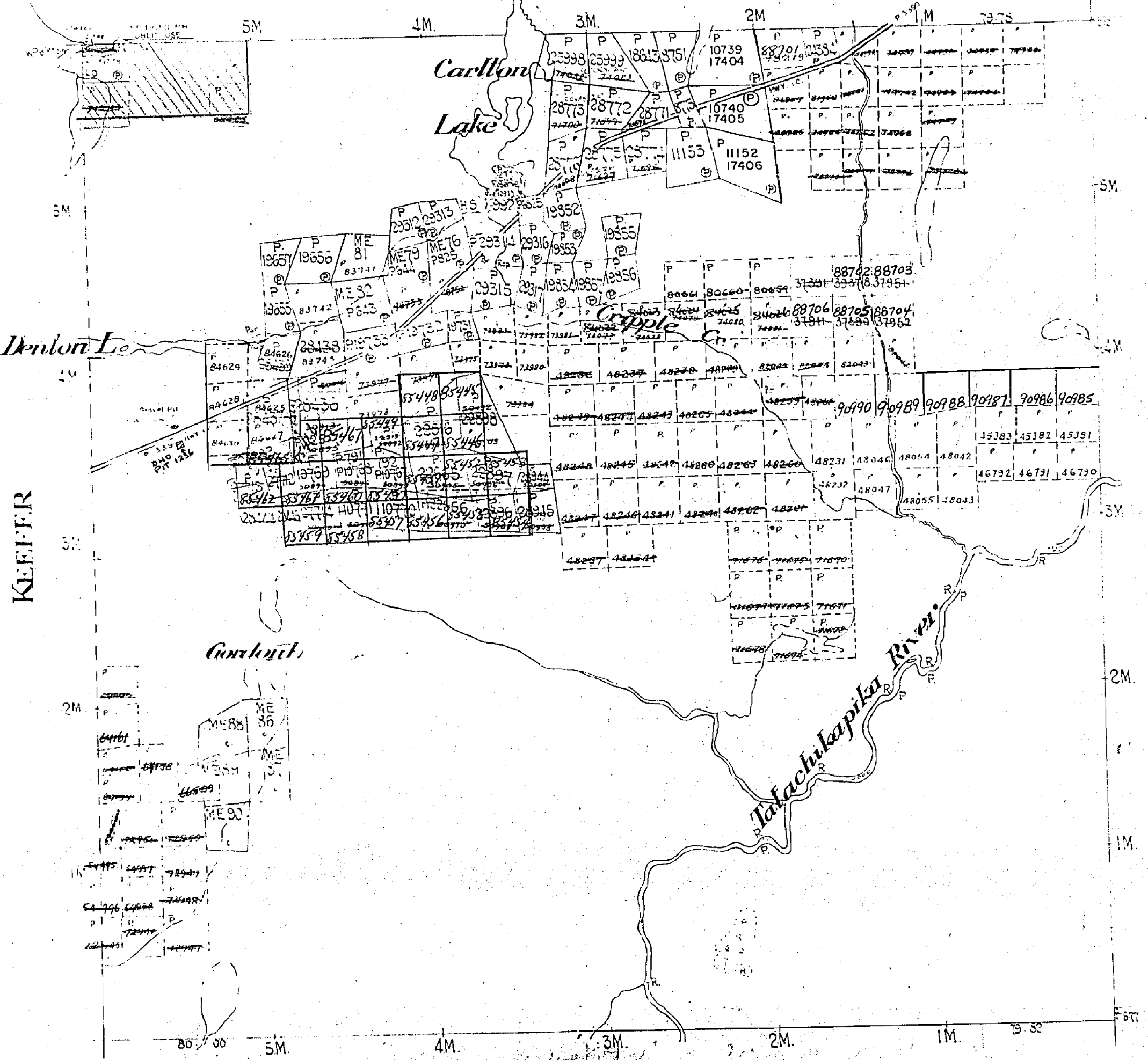
M-273

Scale - 40 Chains - 1 Inch

North Arrow

N. FROM SECTION 42 (1)(a)

AREA HATCHED IN RED WITHDRAWN FROM STAKING UNDER SECTION 12 OF THE MINING ACT



### LEGEND

- CANCELLED
- PATENTED LAND
- CROWN LAND SALE
- LEASES
- LOCATED LAND
- LICENSE OF OCCUPATION
- MINING RIGHTS ONLY
- SURFACE RIGHTS ONLY

- C.
- ⊙
- C.S.
- ⊙
- Loc.
- L.O.
- M.R.O.
- S.R.O.

REYNOLDS

400' Surface rights reservation around all lakes & rivers.

RECEIVED  
SEP 10 1935  
TIMISKAMING DISTRICT





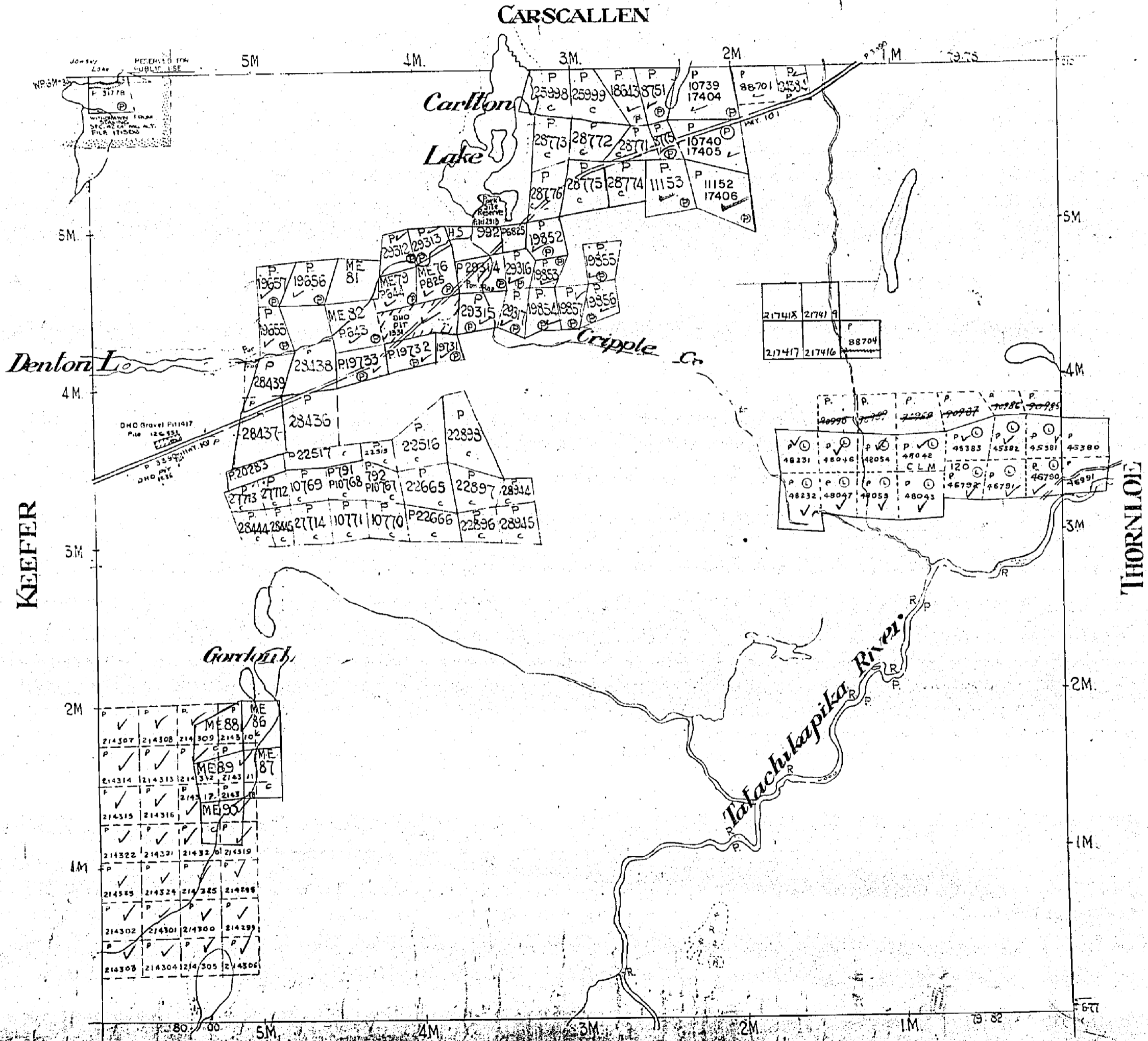
# DENTON

M-273

PORCUPINE MINING DIVISION  
DISTRICT OF TIMISKAMING

Scale - 10 Chains - 1 inch

North Asly



### LEGEND

- CANCELLED
- PATENTED LAND
- CROWN LAND SALE
- LEASED LAND
- LICENSE OF OCCUPATION
- MINING RIGHTS ONLY
- STAKE RIGHTS ONLY

REYNOLDS

400' Surface rights reservation around all lakes & rivers.

FORCUPINE  
MINING DIV.  
**RECEIVED**  
MAY 28 1969  
1 8 9 10 11 12 13 4 5 6

LEGEND

- PATENTED LAND Ⓟ
- CROWN LAND SALE C.S.
- LEASES Ⓛ
- LOCATED LAND Loc.
- LICENSE OF OCCUPATION L.O.
- MINING RIGHTS ONLY M.R.O.
- SURFACE RIGHTS ONLY S.R.O.
- ROADS —
- IMPROVED ROADS —
- KING'S HIGHWAYS —
- RAILWAYS —
- POWER LINES —
- MARSH OR MUSKEG —
- MINES X
- CANCELLED C.

NOTES

400' surface rights reservation along the shares of all lakes and rivers.

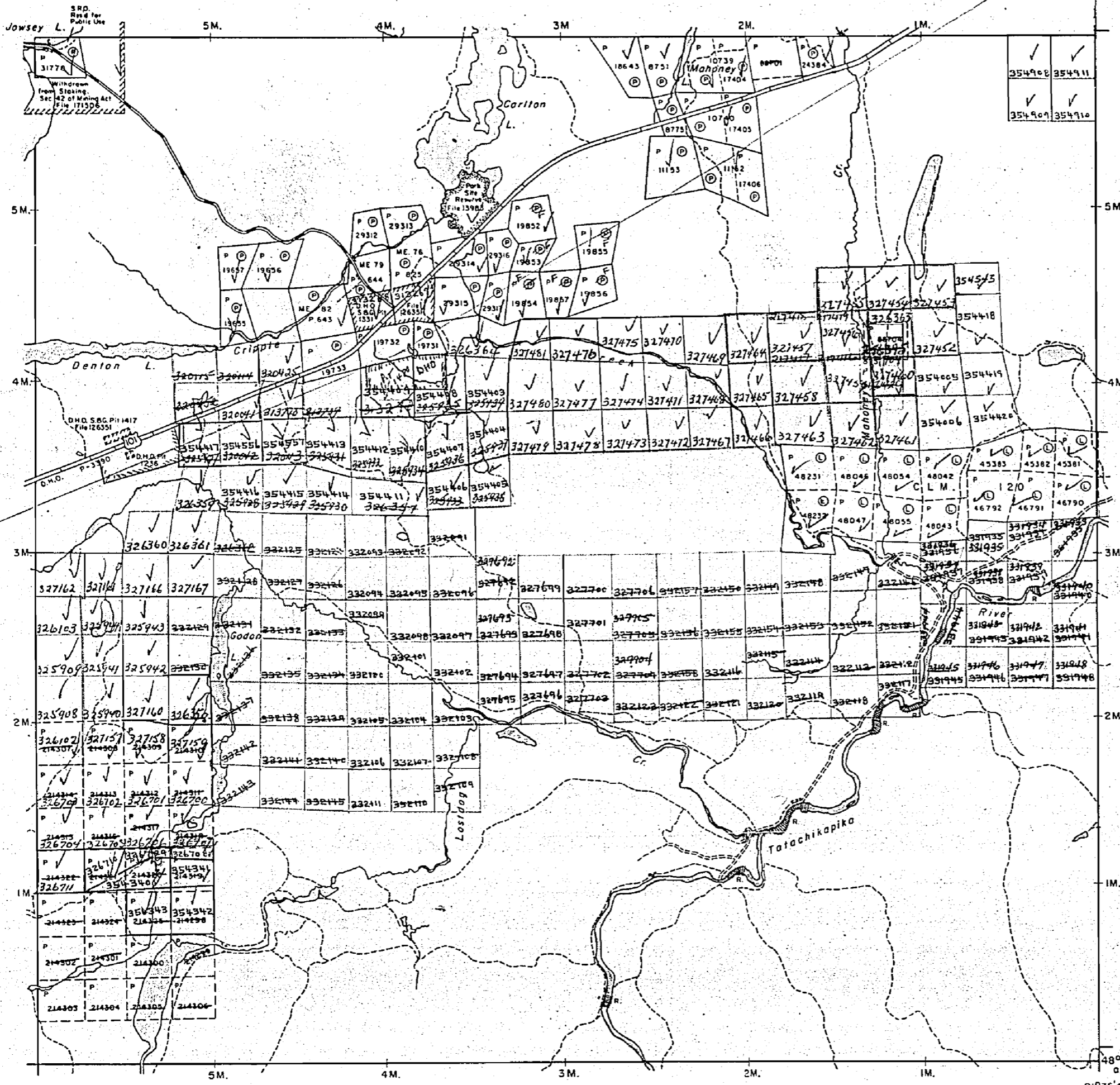
**RECEIVED**  
JUL 7 1909  
AM 7:00 10:10 12:15 2:30 4:50 PM

PLAN NO. **M.273**

DEPARTMENT OF MINES  
ONTARIO

KEEFER TWP. M.290

THORNLOE TWP. M.313



48°16'39"  
approx.  
81°35'49"  
approx.

273

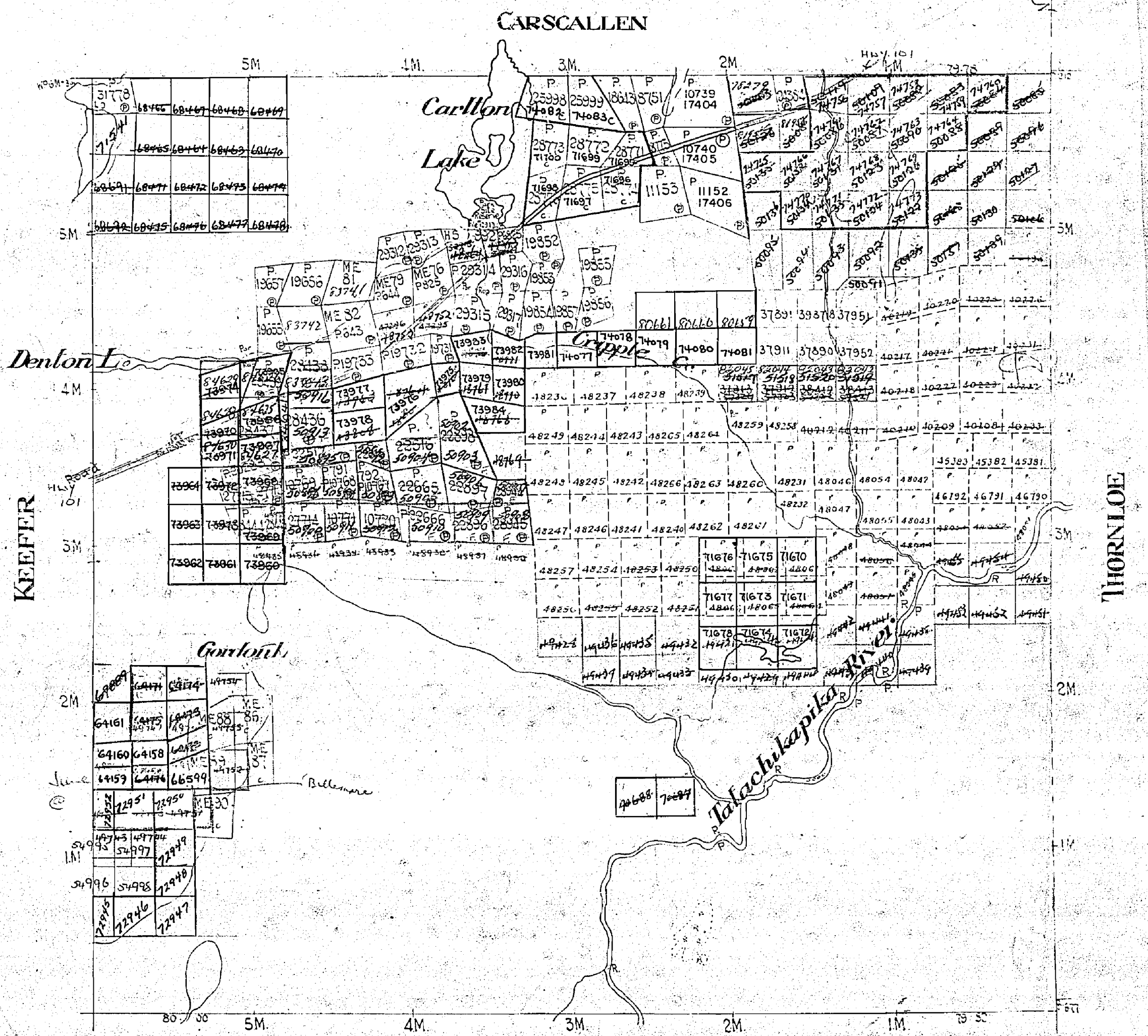
# DENTON

PORCUPINE MINING DIVISION  
DISTRICT OF TIMISKAMING

M-273

Scale - 40 Chains - 1 Inch

North Asly



KEEFER

THORNLOE

### LEGEND

- CANCELLED
- PATENTED LAND
- CROWN LAND SALE
- LEASES
- LOCATED LAND
- LICENSE OF OCCUPATION
- MINING RIGHTS ONLY
- SURFACE RIGHTS ONLY
- C.
- ⊙
- C.S.
- ⊙
- Loc.
- L.O.
- M.R.O.
- S.R.O.

REYNOLDS

# DENTON

DISTRICT OF  
TIMISKAMING  
PORCUPINE  
MINING DIVISION

SCALE: 1-INCH = 40 CHAINS

### LEGEND

- PATENTED LAND Ⓟ
- CROWN LAND SALE C.S.
- LEASES Ⓛ
- LOCATED LAND Loc.
- LICENSE OF OCCUPATION L.O.
- MINING RIGHTS ONLY M.R.O.
- SURFACE RIGHTS ONLY S.R.O.
- ROADS —
- IMPROVED ROADS —
- KING'S HIGHWAYS —
- RAILWAYS —
- POWER LINES —
- MARSH OR MUSKEG —
- MINES X
- CANCELLED C.

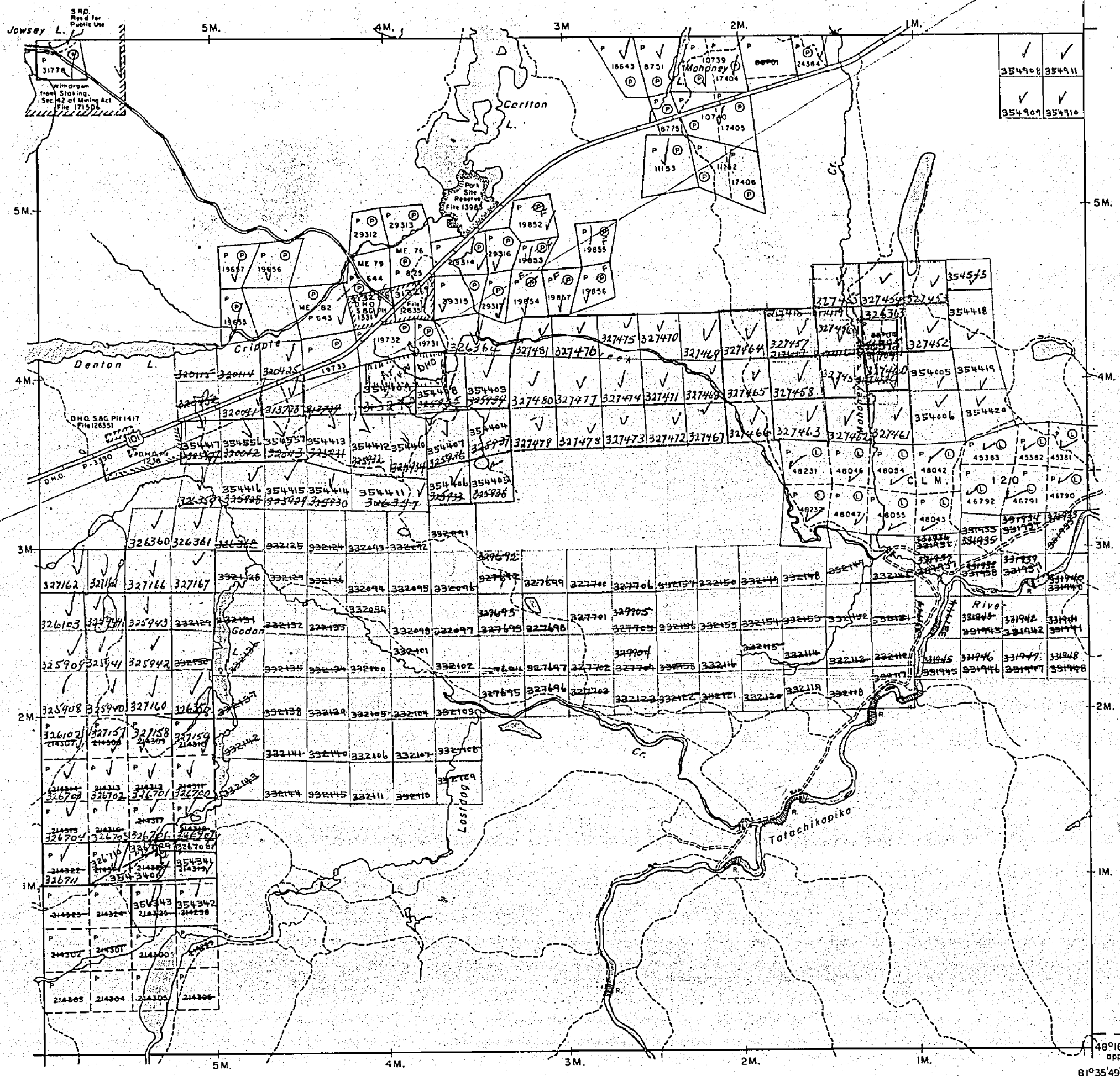
### NOTES

400' surface rights reservation along the shores of all lakes and rivers.

**RECEIVED**  
JUL 7 1909  
AM 7:18:10 PM 11:23:45

PLAN NO. **M.273**

DEPARTMENT OF MINES  
ONTARIO

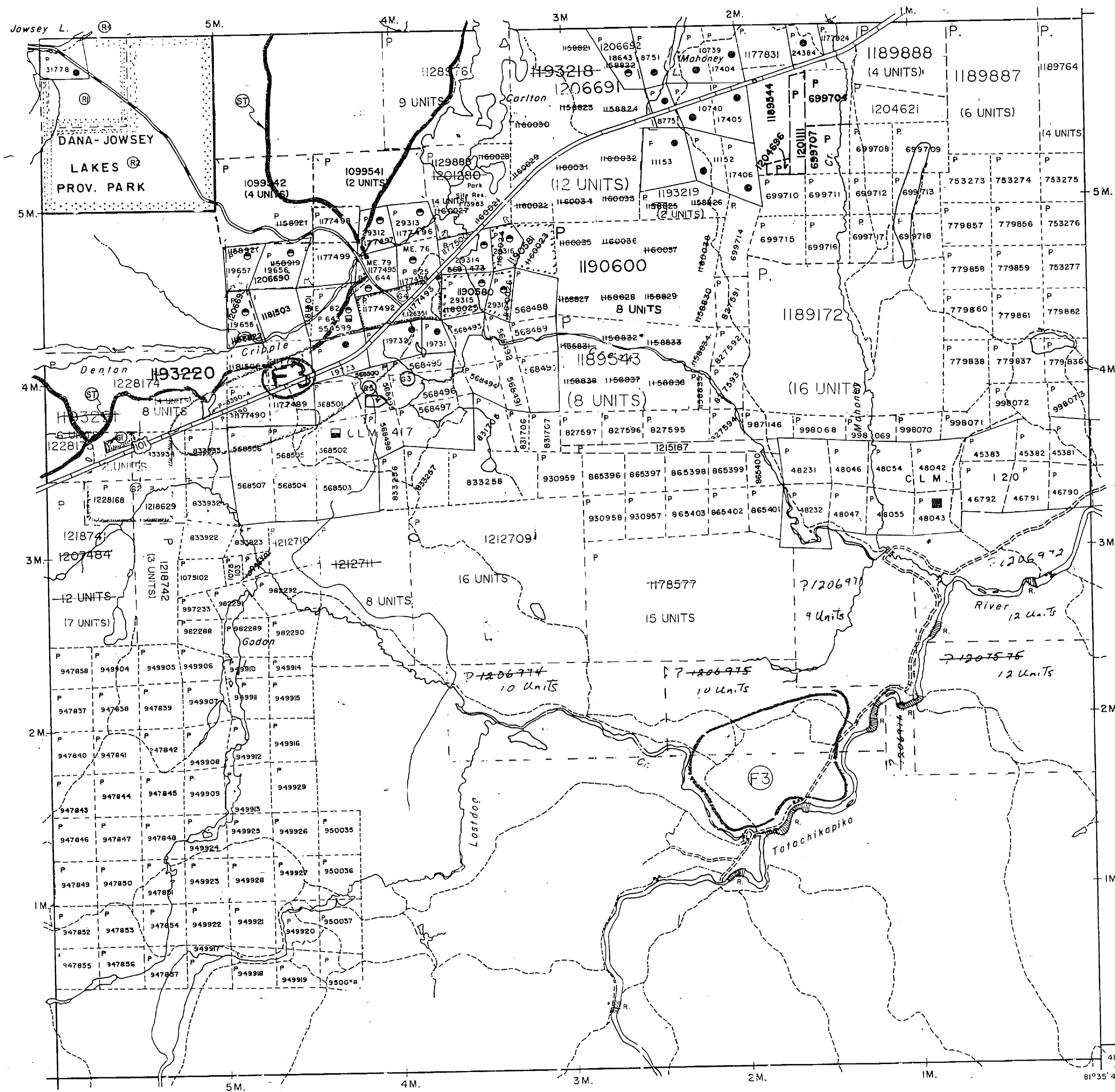


48°16'39" approx.  
81°35'49" approx.

McKEOWN TWP.  
M.299



CARSCALLEN TWP.



HIGHWAY AND ROUTE No

OTHER ROADS

TRAILS

SURVEYED LINES  
TOWNSHIPS, BASE LINES, ETC.

LOTS, MINING CLAIMS, PARCELS, ETC

UNSURVEYED LINES  
LOT LINES

PARCEL BOUNDARY

MINING CLAIMS ETC

RAILWAY AND RIGHT OF WAY

UTILITY LINES

NON-PERENNIAL STREAM

FLOODING OR FLOODING RIGHTS

SUBDIVISION OR COMPOSITE PLAN

RESERVATIONS

ORIGINAL SHORELINE

MARSH OR MUSKEG

MINES

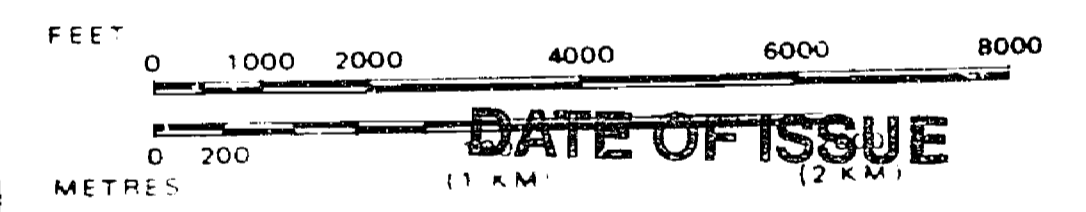
TRAVERSE MONUMENT

DISPOSITION OF CROWN LANDS

TYPE OF DOCUMENT	SYMBOL
PATENT, SURFACE & MINING RIGHTS	
" SURFACE RIGHTS ONLY	
" MINING RIGHTS ONLY	
LEASE, SURFACE & MINING RIGHTS	
" SURFACE RIGHTS ONLY	
" MINING RIGHTS ONLY	
LICENCE OF OCCUPATION	
ORDER-IN-COUNCIL	
RESERVATION	
CANCELLED	
SAND & GRAVEL	

NOTE: MINING RIGHTS IN PARCELS PATENTED PRIOR TO MAY 6, 1913, VESTED IN ORIGINAL PATENTEE BY THE PUBLIC LANDS ACT, R.S.O. 1970, CHAP. 380, SEC. 63, SUBSEC 1

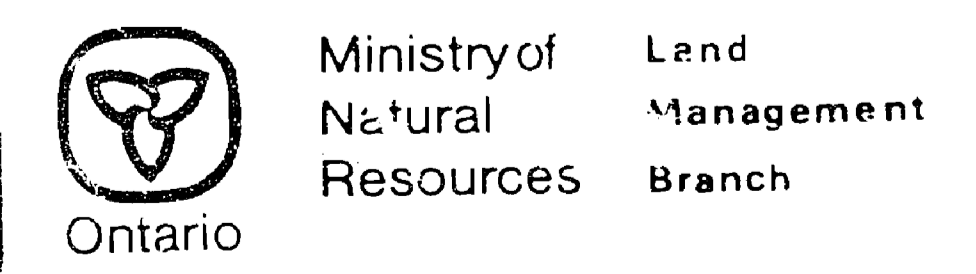
SCALE: 1 INCH = 40 CHAINS



DATE OF ISSUE  
MAR 24 1998

PROVINCIAL RECORDING  
OFFICE - SUDBURY

TOWNSHIP  
**DENTON**  
M.N.R. ADMINISTRATIVE DISTRICT  
**TIMMINS**  
MINING DIVISION  
**PORCUPINE**  
LAND TITLES / REGISTRY DIVISION  
**COCHRANE**



Date MARCH, 1985  
Number **G-3224**  
ACTIVATED AUGUST 17, 1992 BY D.C.  
CHECKED BY B.B.

KEEFER TWP.

THORNELOE TWP.

REYNOLDS TWP.

McKEOWN TWP.


# DEEDS

279

SCALE: 40 CHAINS = 1 INCH

M-279

## GARSCALLEN





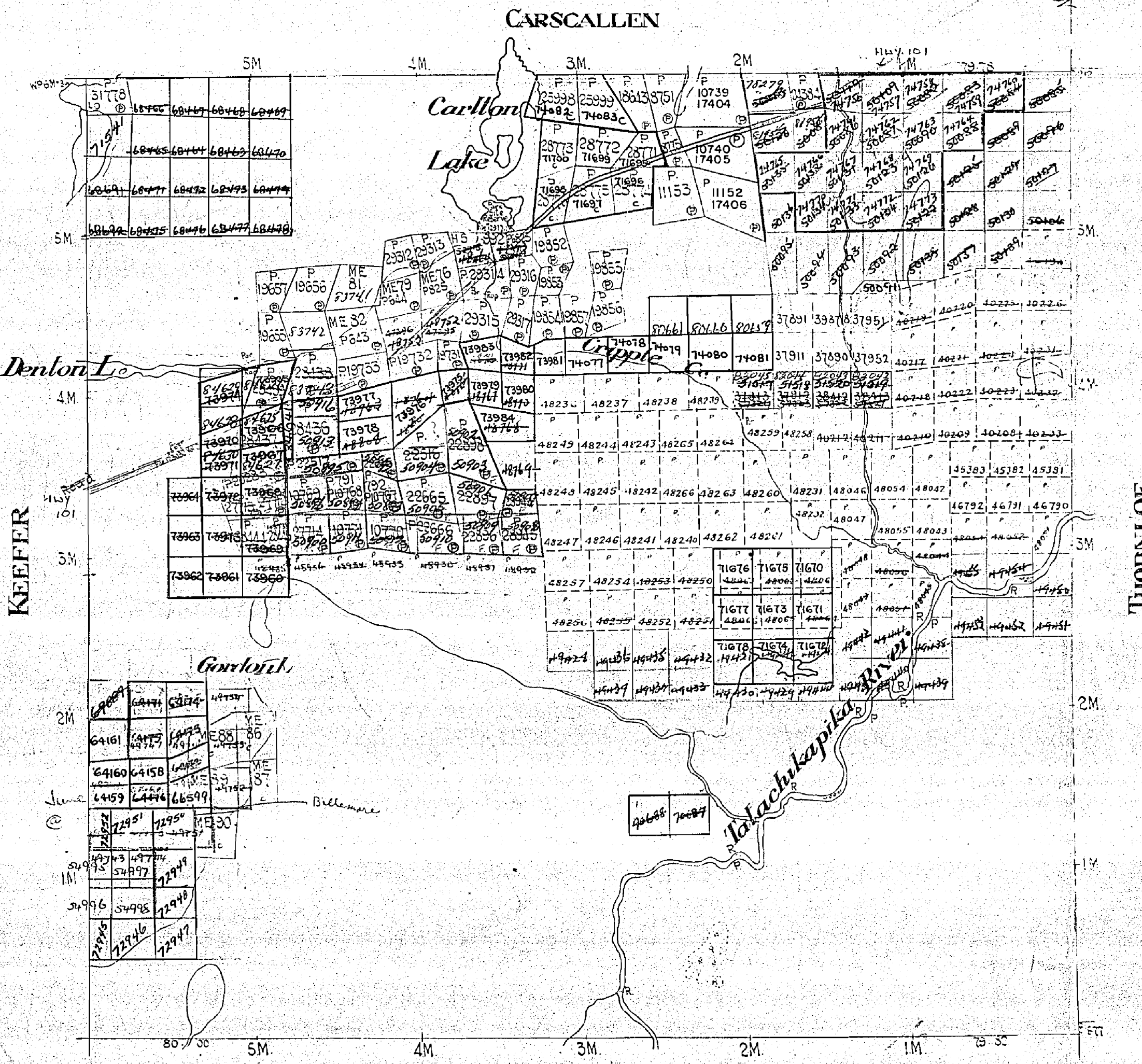
# DENTON

PORCUPINE MINING DIVISION  
DISTRICT OF TIMISKAMING

M-273

Scale - 40 Chains - 1 inch

North Arrow



### LEGEND

- |                       |        |
|-----------------------|--------|
| CANCELLED             | C.     |
| PATENTED LAND         | ⊙      |
| CROWN LAND SALE       | C.S.   |
| LEASES                | ⊖      |
| LOCATED LAND          | Loc.   |
| LICENSE OF OCCUPATION | L.O.   |
| MINING RIGHTS ONLY    | M.R.O. |
| SURFACE RIGHTS ONLY   | S.R.O. |

### REYNOLDS



# DENTON

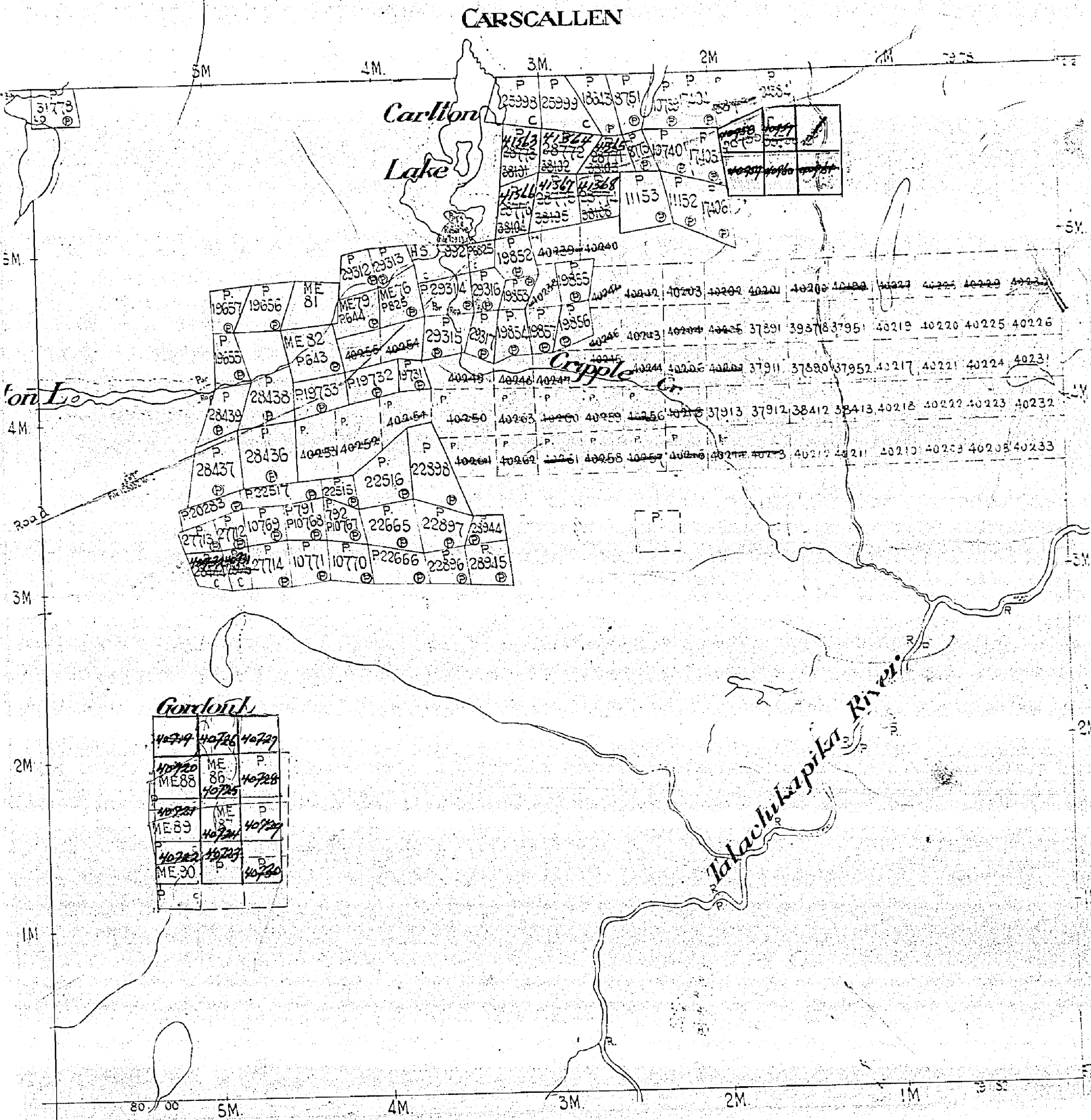
PORCUPINE MINING DIVISION  
DISTRICT OF TIMISKAMING

M-273

273

Scale - 40 Chains - 1 Inch

North Asly




# SECTION

273

PORCUPINE MINING DIVISION

Scale = 40 chains = 1 inch

GARSCALLEN



REYNOLDS



273

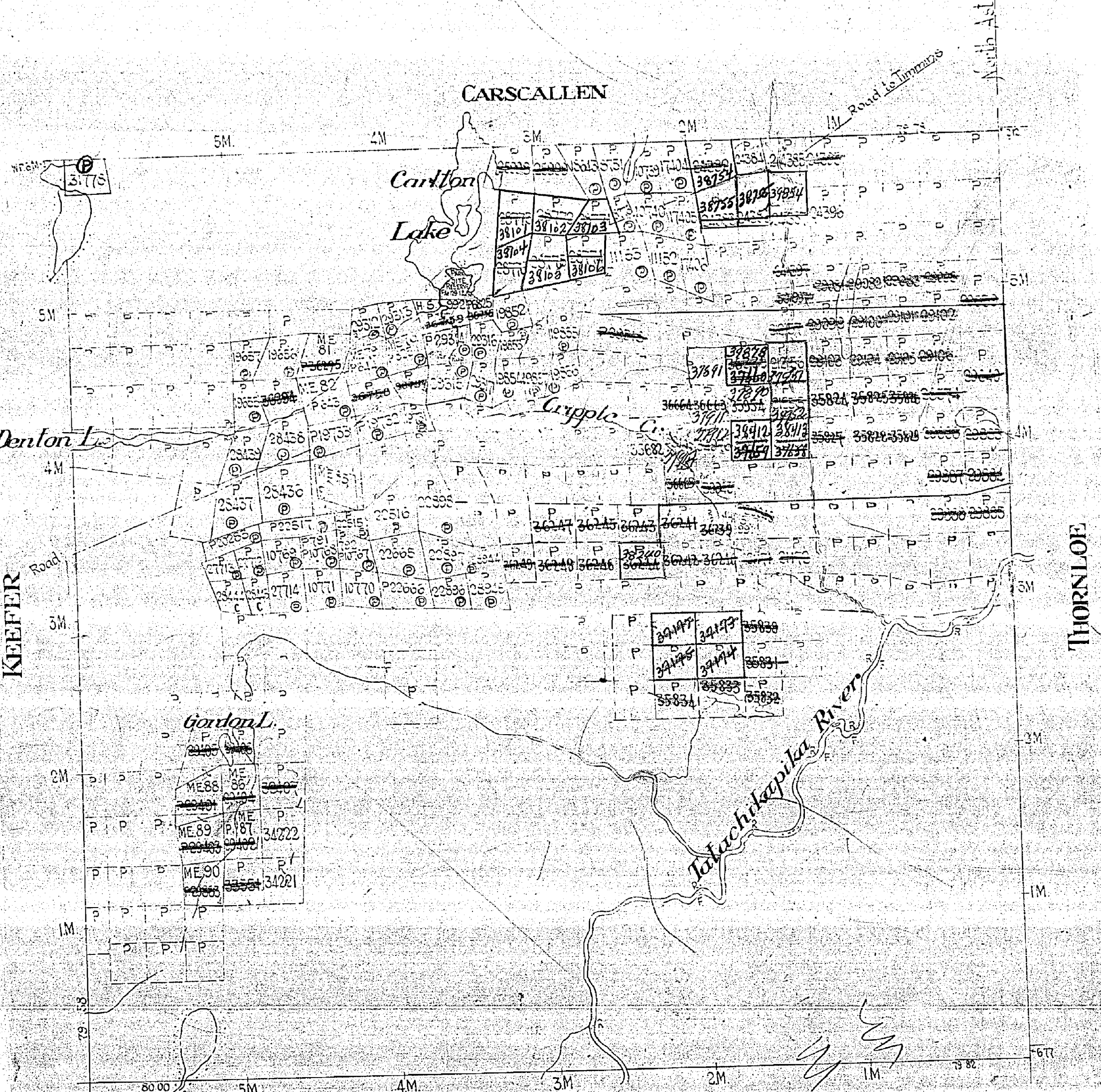
# DENTON

PORCUPINE MINING DIVISION  
DISTRICT OF TIMISKAMING

M-273

Scale - 10 Chains = 1 Inch

North Ast



# DISTRICT OF TIMISKAMING

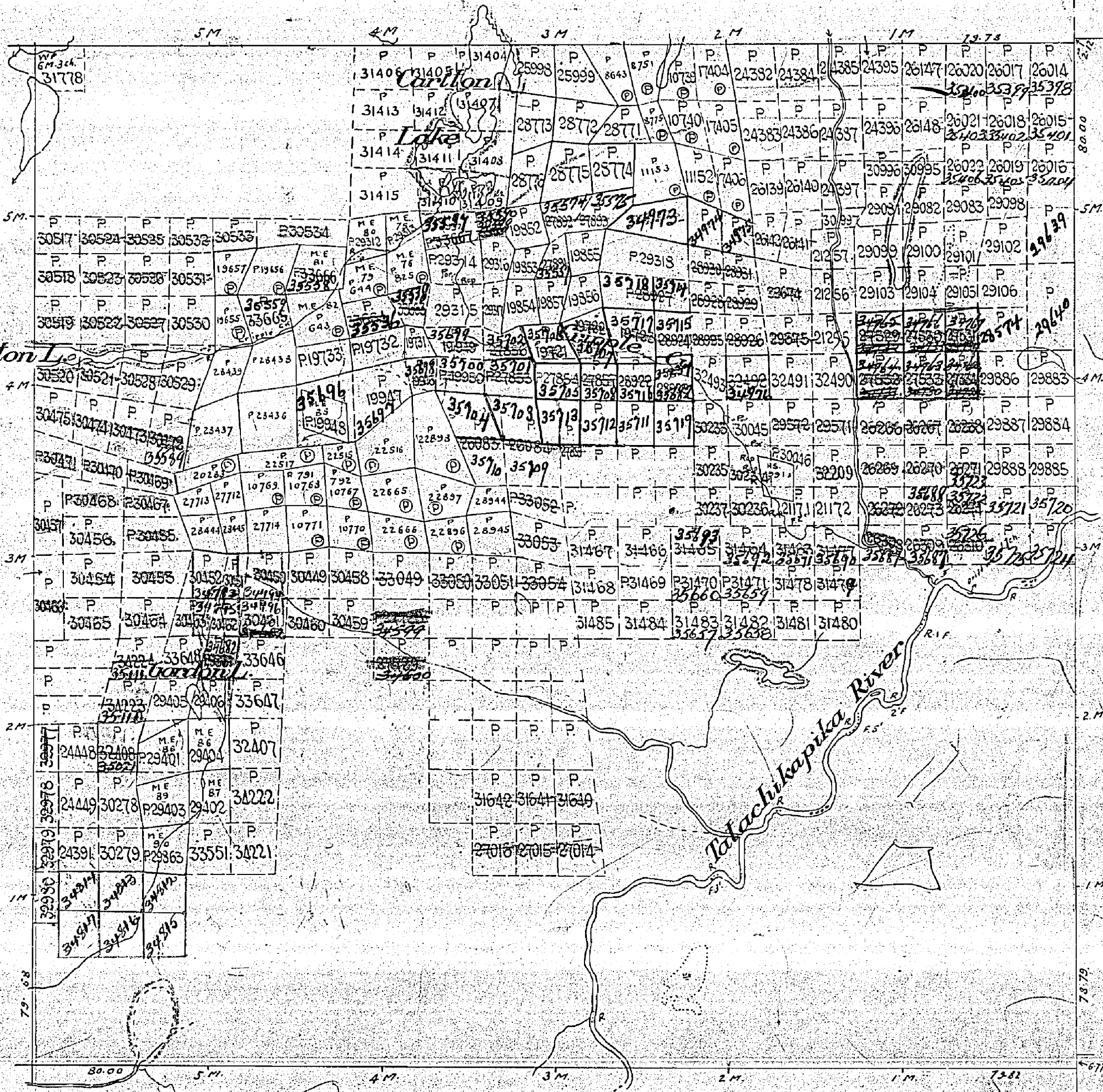
# 273

Scale - 40 Chains = 1 Inch

# Denton M-273

## CARSCALLEN

North Ast.



## REYNOLDS

N.W. & S. Boundaries by O.L.S. H.J. Beatty 1910  
K.G. Ross 1910

273

# DENTON

PORCUPINE MINING DIVISION  
DISTRICT OF TIMISKAMING

M-273

Scale - 40 Chains - 1 inch

North Asly

CARSCALLEN

5M

4M

3M

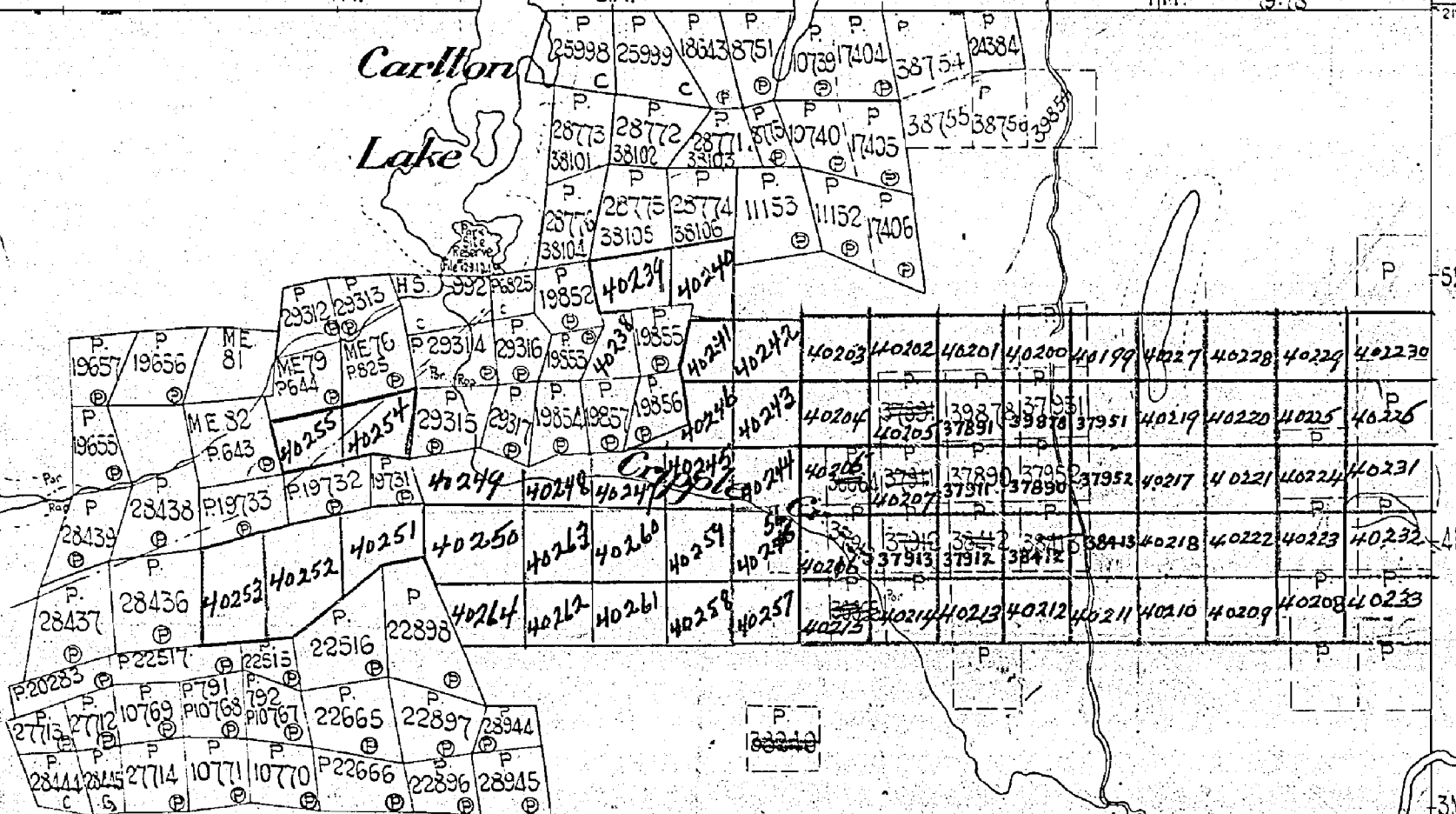
2M

1M

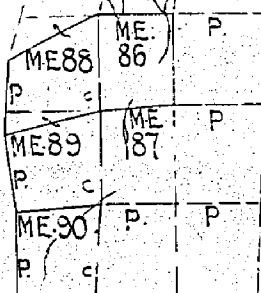
79.75

31778

Carlton  
Lake



Gordons



Tatuchikapika River

80 00

5M

4M

3M

2M

1M

79.82

577



273

PORCUPINE MINING DIVISION  
DISTRICT OF TIMISKAMING

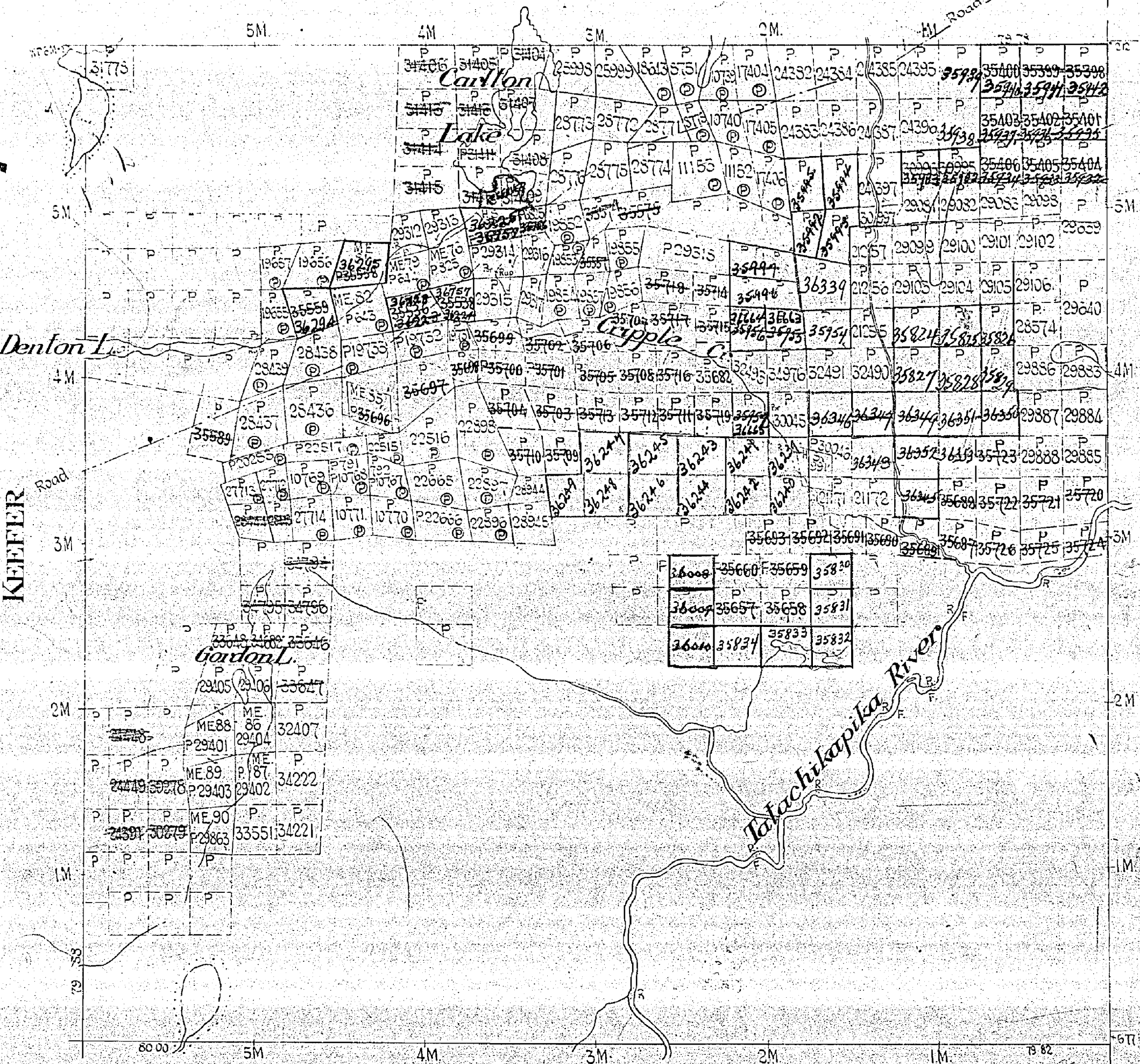
Denton

Scale - 40 Chains = 1 Inch

M-273

North Ast

CARSCALLEN



REYNOLDS


48

273

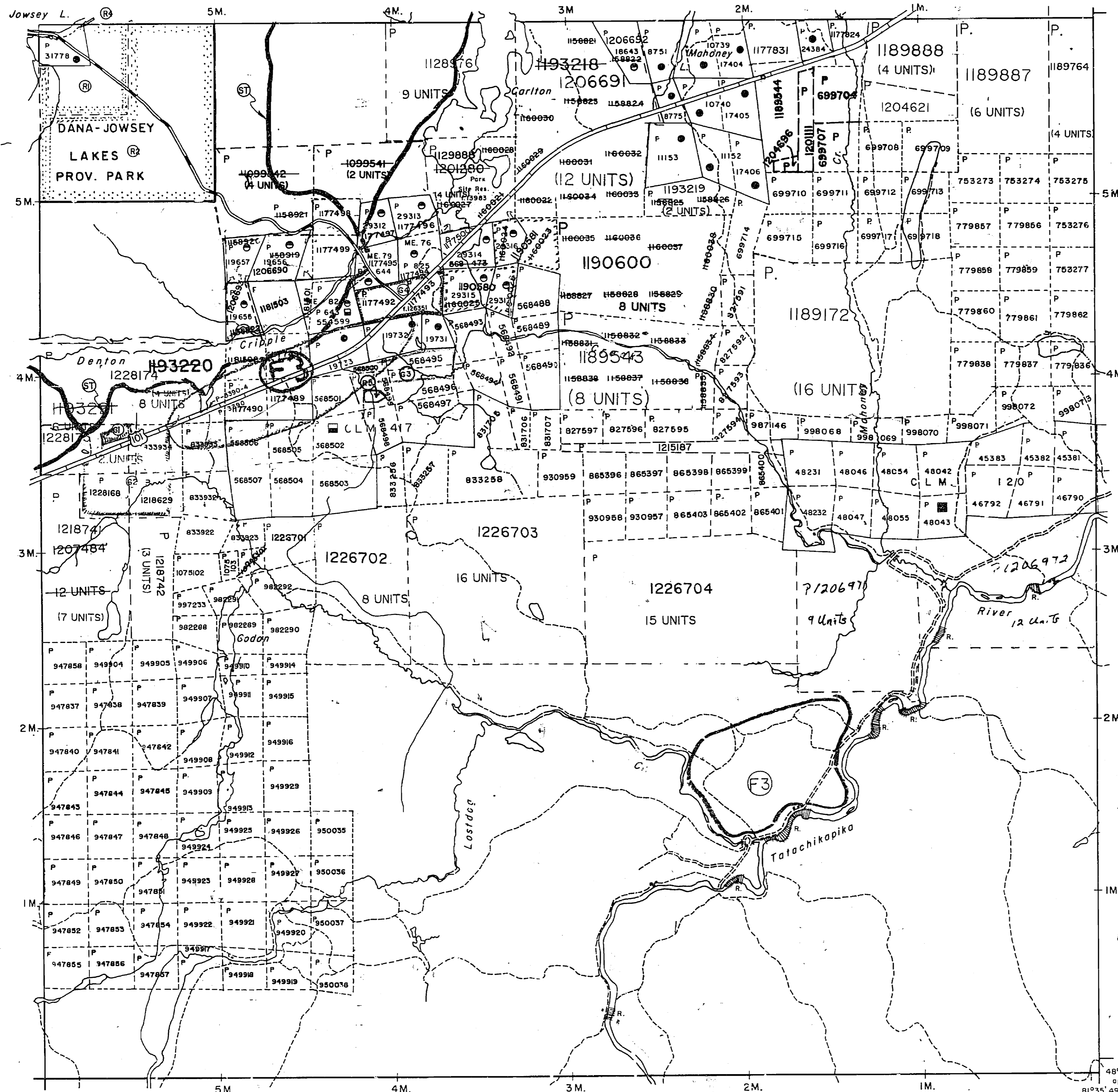
# DEMO

SCALE: 40 CHAINS = 1 INCH

## GARSGALLEN



CARSCALLEN TWP.



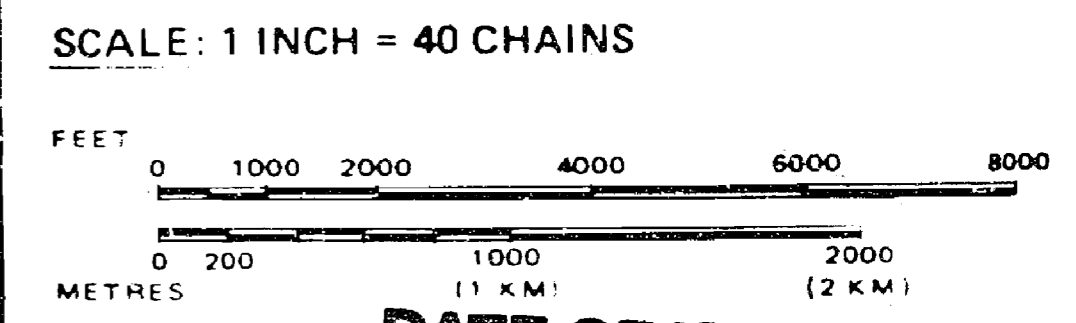
LEGEND

- HIGHWAY AND ROUTE No.
- OTHER ROADS
- TRAILS
- SURVEYED LINES
  - TOWNSHIPS, BASE LINES, ETC.
  - LOTS, MINING CLAIMS, PARCELS, ETC.
- UNSURVEYED LINES
  - LOT LINES
  - PARCEL BOUNDARY
  - MINING CLAIMS ETC.
- RAILWAY AND RIGHT OF WAY
  - UTILITY LINES
- NON-PERENNIAL STREAM
- FLOODING OR FLOODING RIGHTS
- SUBDIVISION OR COMPOSITE PLAN
- RESERVATIONS
- ORIGINAL SHORELINE
- MARSH OR MUSKEG
- MINES
- TRAVERSE MONUMENT

DISPOSITION OF CROWN LANDS

TYPE OF DOCUMENT	SYMBOL
PATENT, SURFACE & MINING RIGHTS	
" SURFACE RIGHTS ONLY	
" MINING RIGHTS ONLY	
LEASE, SURFACE & MINING RIGHTS	
" SURFACE RIGHTS ONLY	
" MINING RIGHTS ONLY	
LICENCE OF OCCUPATION	
ORDER-IN-COUNCIL	
RESERVATION	
CANCELLED	
SAND & GRAVEL	

NOTE: MINING RIGHTS IN PARCELS PATENTED PRIOR TO MAY 6, 1913, VESTED IN ORIGINAL PATENTEE BY THE PUBLIC LANDS ACT, R.S.O. 1970, CHAP. 380, SEC. 63, SUBSEC 1



DATE OF ISSUE

APR 27 1998

TOWNSHIP PROVINCIAL RECORDING OFFICE - SUDBURY

**DENTON**  
 M.N.R. ADMINISTRATIVE DISTRICT  
**TIMMINS**  
 MINING DIVISION  
**PORCUPINE**  
 LAND TITLES / REGISTRY DIVISION  
**COCHRANE**

Ministry of Natural Resources Land Management Branch

Date MARCH, 1985 Number G-3224  
 ACTIVATED AUGUST 17, 1992 BY D.C.  
 CHECKED BY B.B.

KEEFE TWP.

THORNELOE TWP.

REYNOLDS TWP.


McKEOWN TWP.

# SECTION

27A

SCALE = 40 CHAINS = 1 INCH

## CARSGALLEN



THORNLOE






# DEMON

273

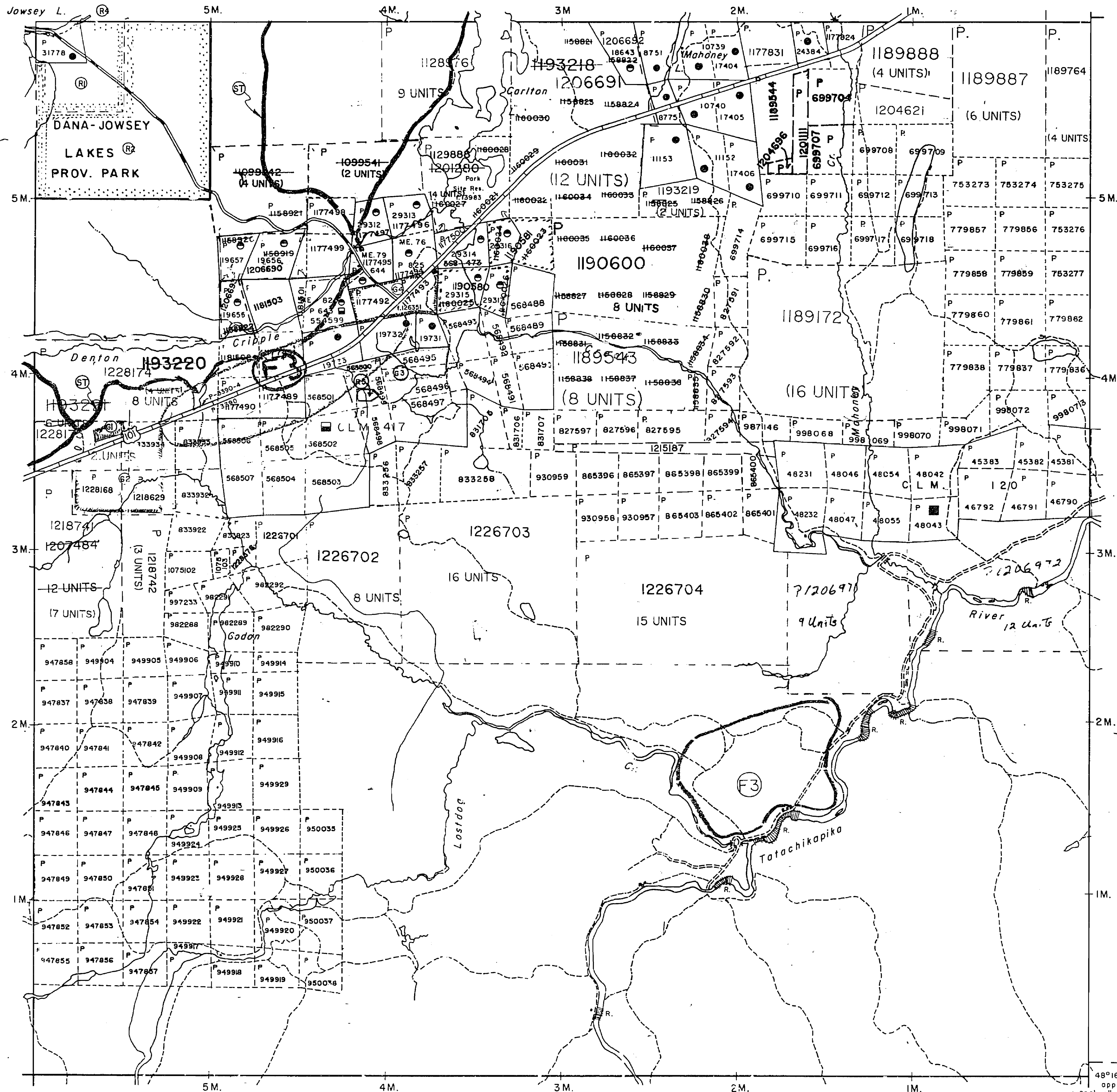
SCALE: 40 CHAINS = 1 INCH

Map 273

## CARSGALLEN



CARSCALLEN TWP.



LEGEND

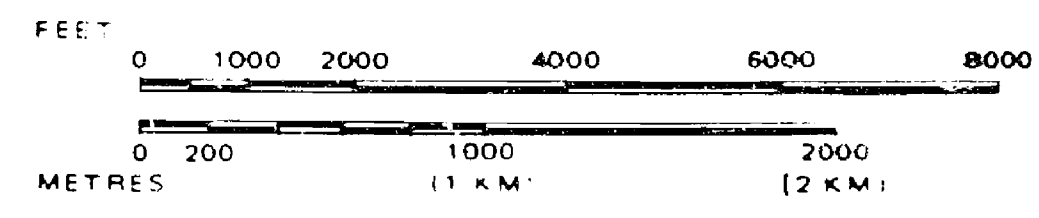
HIGHWAY AND ROUTE No.	
OTHER ROADS	
TRAILS	
SURVEYED LINES	
TOWNSHIPS, BASE LINES, ETC.	
LOTS, MINING CLAIMS, PARCELS, ETC.	
UNSURVEYED LINES	
LOT LINES	
PARCEL BOUNDARY	
MINING CLAIMS ETC.	
RAILWAY AND RIGHT OF WAY	
UTILITY LINES	
NON-PERENNIAL STREAM	
FLOODING OR FLOODING RIGHTS	
SUBDIVISION OR COMPOSITE PLAN	
RESERVATIONS	
ORIGINAL SHORELINE	
MARSH OR MUSKEG	
MINES	
TRAVERSE MONUMENT	

DISPOSITION OF CROWN LANDS

TYPE OF DOCUMENT	SYMBOL
PATENT, SURFACE & MINING RIGHTS	
" SURFACE RIGHTS ONLY	
" MINING RIGHTS ONLY	
LEASE, SURFACE & MINING RIGHTS	
" SURFACE RIGHTS ONLY	
" MINING RIGHTS ONLY	
LICENCE OF OCCUPATION	
ORDER-IN-COUNCIL	
RESERVATION	
CANCELLED	
SAND & GRAVEL	

NOTE: MINING RIGHTS IN PARCELS PATENTED PRIOR TO MAY 6, 1913, VESTED IN ORIGINAL PATENTEE BY THE PUBLIC LANDS ACT, R.S.O. 1970, CHAP. 380, SEC. 63, SUBSEC. 1

SCALE: 1 INCH = 40 CHAINS



TOWNSHIP  
**DENTON**  
 M.N.R. ADMINISTRATIVE DISTRICT  
 DATE OF ISSUE  
**TIMMINS**  
 MINING DIVISION  
 MAY 07 1998  
**PORCUPINE**  
 PROVINCIAL RECORDING OFFICE - SUDBURY  
 LAND TITLES / REGISTRY DIVISION  
**COCHRANE**



Date MARCH, 1985  
 Number  
**G-3224**  
 ACTIVATED AUGUST 17, 1992 BY D.C.  
 CHECKED BY B.B.

KEEFER TWP.

THORNELOE TWP.

McKEOWN TWP.

REYNOLDS TWP.

48°16'39" approx  
 81°35'49"




273

# DENTON

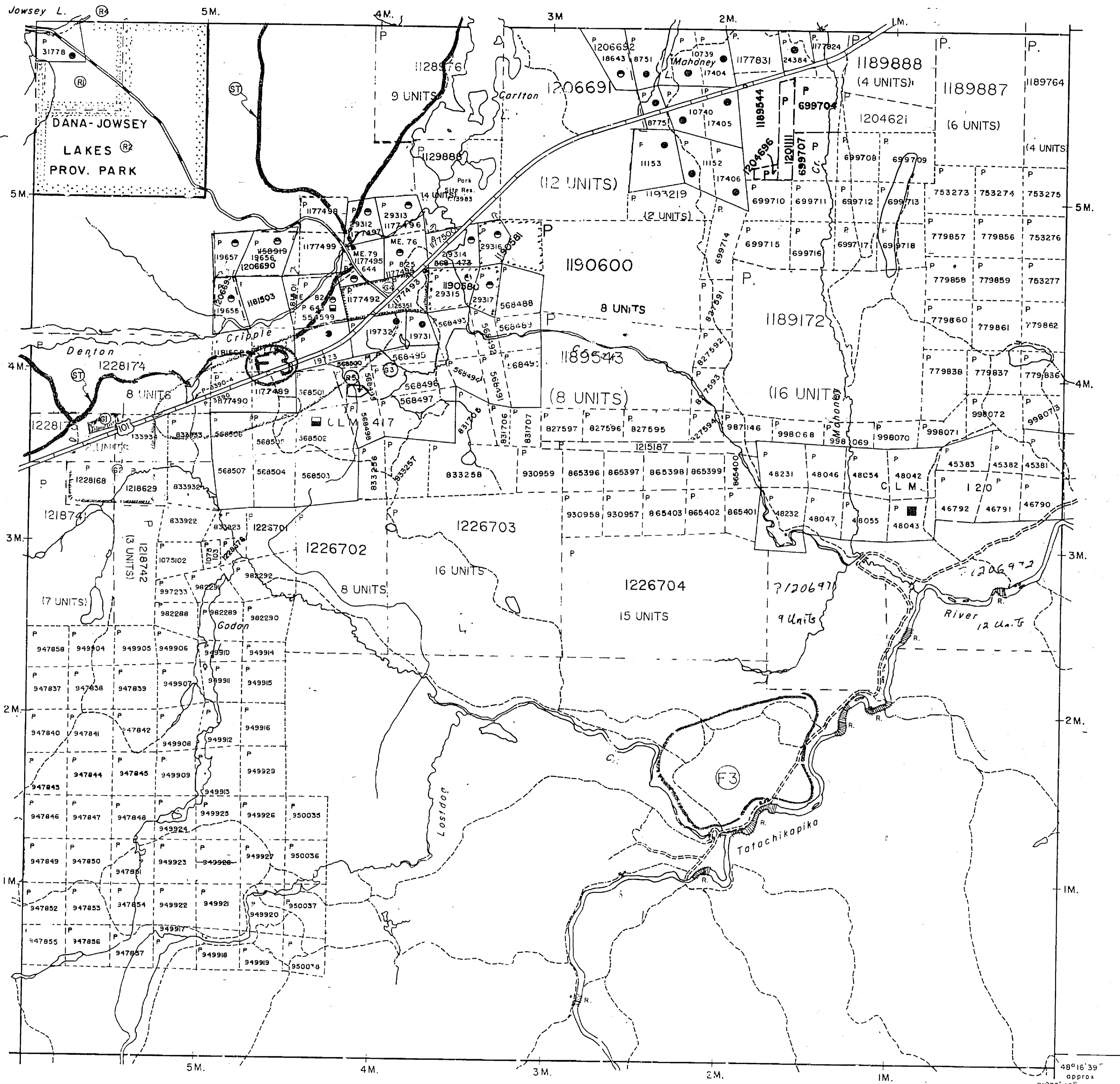
SCALE: 40 CHAINS = 1 INCH

## CARSGALLEN



THORNILOE

CARSCALLEN TWP.



KEEFER TWP.

THORNELOE TWP.

REYNOLDS TWP.

LEGEND

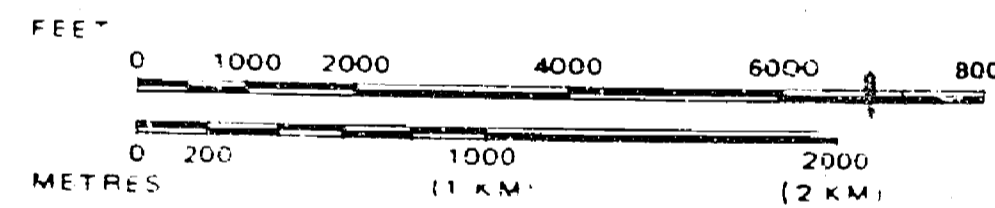
- HIGHWAY AND ROUTE No.
- OTHER ROADS
- TRAILS
- SURVEYED LINES
- TOWNSHIPS, BASE LINES, ETC.
- LOTS, MINING CLAIMS, PARCELS, ETC.
- UNSURVEYED LINES
- LOT LINES
- PARCEL BOUNDARY
- MINING CLAIMS ETC.
- RAILWAY AND RIGHT OF WAY
- UTILITY LINES
- NON-PERENNIAL STREAM
- FLOODING OR FLOODING RIGHTS
- SUBDIVISION OR COMPOSITE PLAN
- RESERVATIONS
- ORIGINAL SHORELINE
- MARSH OR MUSKEG
- MINES
- TRAVERSE MONUMENT

DISPOSITION OF CROWN LANDS

TYPE OF DOCUMENT	SYMBOL
PATENT, SURFACE & MINING RIGHTS	
" SURFACE RIGHTS ONLY	
" MINING RIGHTS ONLY	
LEASE, SURFACE & MINING RIGHTS	
" SURFACE RIGHTS ONLY	
" MINING RIGHTS ONLY	
LICENCE OF OCCUPATION	
ORDER-IN-COUNCIL	
RESERVATION	
CANCELLED	
SAND & GRAVEL	

NOTE: MINING RIGHTS IN PARCELS PATENTED PRIOR TO MAY 6, 1913, VESTED IN ORIGINAL PATENTEE BY THE PUBLIC LANDS ACT, R.S.O. 1970, CHAP. 380, SEC. 63, SUBSEC. 1

SCALE: 1 INCH = 40 CHAINS



TOWNSHIP  
**DENTON**  
 M.N.R. ADMINISTRATIVE DISTRICT  
 TIMMINS  
 MINING DIVISION  
 PORCUPINE  
 LAND TITLES / REGISTRY DIVISION  
 COCHRANE

Ministry of Natural Resources  
 Land Management Branch

Date MARCH, 1985

Number

ACTIVATED AUGUST 17, 1992 BY D.C.

**G-3224**


CHECKED BY E.B.

McKEOWN TWP.

278

SCALE: 40 CHAINS = 1 INCH

# CARSGALLEN




# DENTON

273

SCALE: 40 CHAINS = 1 INCH


273

## CARSGALLEN



# CARSGALLEN

March 15




# DEKOTA

273

PORCUPINE MINING DIVISION

Scale 40 Chains = 1 Inch

GARSCALLEN





273

# DENTON

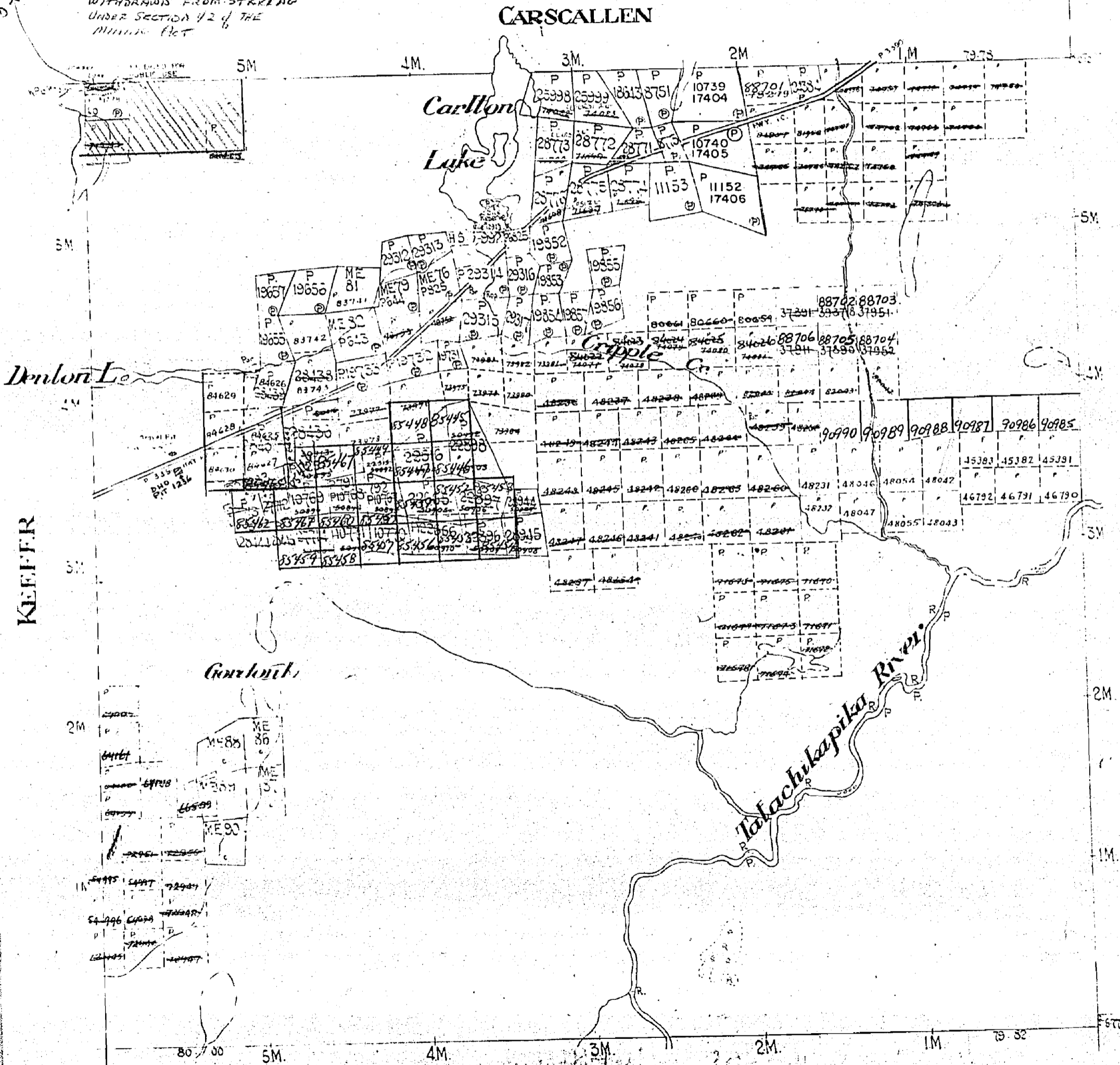
PORCUPINE MINING DIVISION  
DISTRICT OF TIMISKAMING

M-273

Scale - 40 Chains - 1 inch

North Asly

DRAWN FROM  
PLAT SECTION 42 (1)(A)  
AREA HATCHED IN RED  
WITHDRAWN FROM STAKING  
UNDER SECTION 42 OF THE  
MINING ACT



### LEGEND

- |                       |        |
|-----------------------|--------|
| CANCELLED             | C.     |
| PATENTED LAND         | ⊙      |
| CROWN LAND SALE       | C.S.   |
| LEASES                | ⊙      |
| LOCATED LAND          | LOC.   |
| LICENSE OF OCCUPATION | L.O.   |
| MINING RIGHTS ONLY    | M.R.O. |
| SURFACE RIGHTS ONLY   | S.R.O. |

REYNOLDS

400' Surface rights reservation around all lakes & rivers.

RECEIVED  
AUG 19 1905  
TIMISKAMING DISTRICT



273

# DENTON

PORCUPINE MINING DIVISION  
DISTRICT OF TIMISKAMING

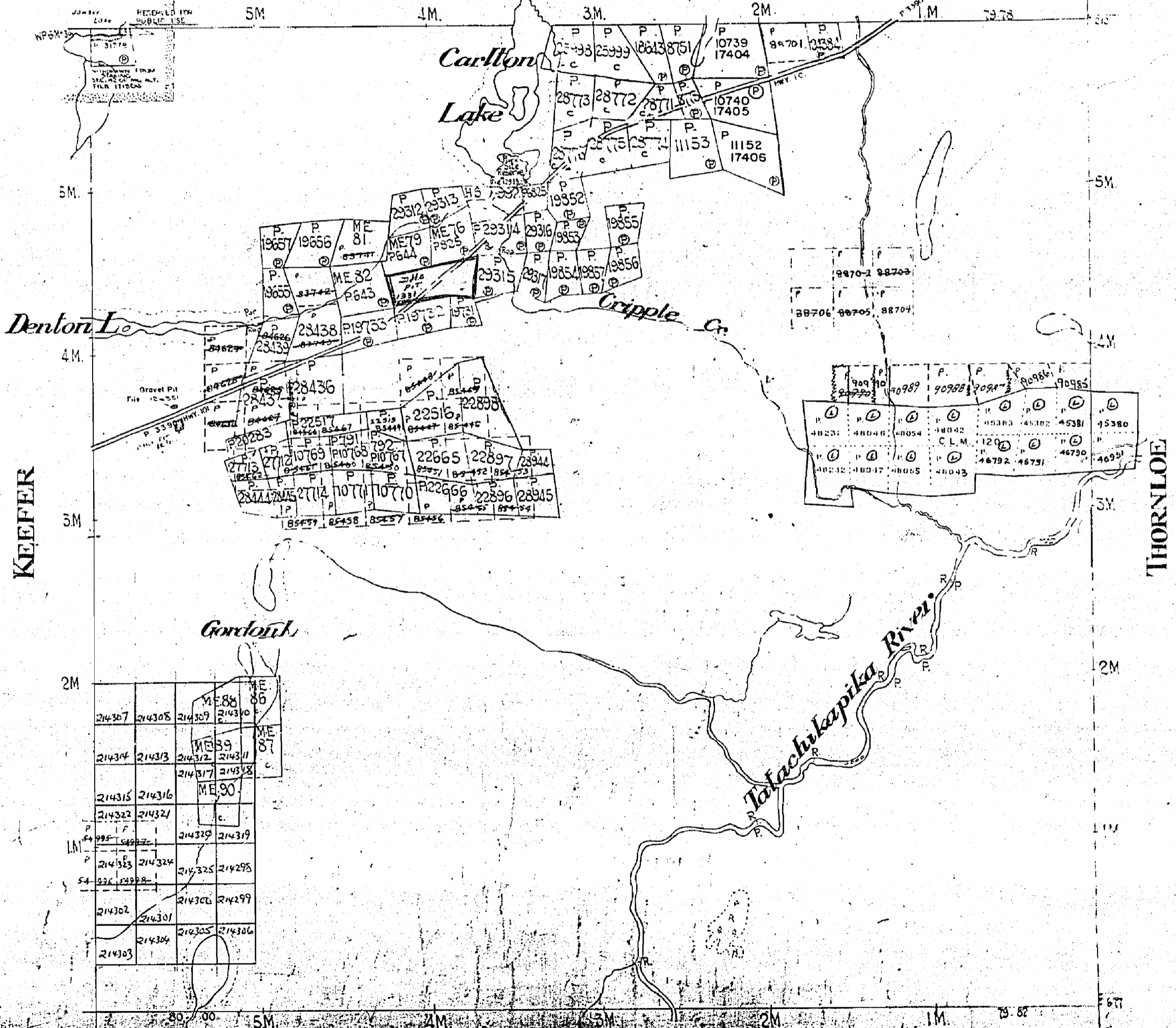
M-273

Scale - 40 Chains - 1 Inch

RECEIVED  
MAY 29 1967  
48.10.11.12.13.14.15.16

North Asly

CARSCALLEN



LEGEND

Surface rights reservation around all lakes & rivers.

CANCELLED  
PATENTED LAND  
CROWN LAND  
LOCAL LAND  
RESERVE OF THE CROWN

REINOLDS

# DENTON

DISTRICT OF  
TIMISKAMING  
PORCUPINE  
MINING DIVISION

SCALE: 1-INCH = 40 CHAINS

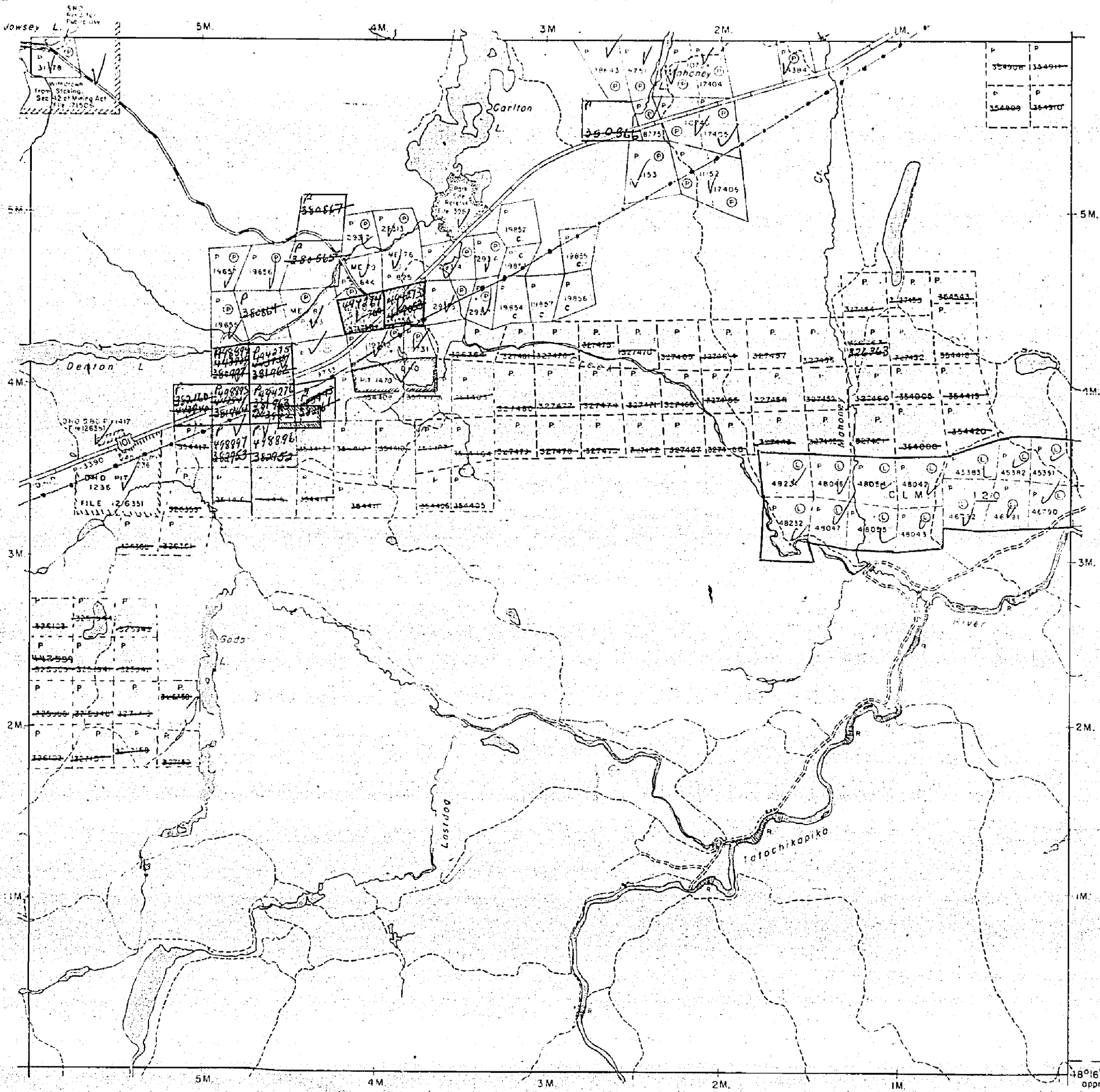

### LEGEND

- PATENTED LAND ⊙
- CROWN LAND SALE C.S.
- LEASES ⊕
- LOCATED LAND Loc
- LICENSE OF OCCUPATION L.O.
- MINING RIGHTS ONLY M.R.O.
- SURFACE RIGHTS ONLY S.R.O.
- ROADS —
- IMPROVED ROADS —
- KING'S HIGHWAYS —
- RAILWAYS —
- POWER LINES —
- MARSH OR MUSKEG —
- MINES X
- CANCELLED C.

### NOTES

400' surface rights reservation along the shores of all lakes and rivers.

S.R.O. Waste disposal site



KEEFER TWP. M.290

THORNLOE TWP M.313

REYNOLDS TWP. M.308

48°16'39" approx.  
81°35'49" approx.

MCKEOWN TWP. M.299

PLAN NO. M.273

ONTARIO  
MINISTRY OF NATURAL RESOURCES

SURVEYS AND MAPPING BRANCH

# DENTON

DISTRICT OF COCHRANE

PORCUPINE MINING DIVISION

SCALE: 1-INCH = 40 CHAINS

## LEGEND

- PATENTED LAND ● or ⊕
- CROWN LAND SALE C.S.
- LEASES ⊙
- LOCATED LAND Loc.
- LICENSE OF OCCUPATION L.O.
- MINING RIGHTS ONLY M.R.O.
- SURFACE RIGHTS ONLY S.R.O.
- ROADS —
- IMPROVED ROADS —
- KING'S HIGHWAYS —
- RAILWAYS —
- POWER LINES —
- MARSH OR MUSKEG —
- MINES \*
- CANCELLED X
- PATENTED S.R.O. ⊕


## NOTES

400' surface rights reservation along the shores of all lakes and rivers.

This township lies within the Municipality of CITY of TIMMINS.

Areas withdrawn from staking under Section 43 of the Mining Act, R.S.O. 1970 (Sec. 42, R.S.O. 1960).

Order No.	File	Date	Disposition	
①	171506		S.R.B.M.R.	
②	W. 35/77	126351	11/3/77	S.R.O.



PORCUPINE MINING  
**RECEIVED**  
 MAR 21  
 AM  
 7 18 19 11 12 1 1

# PLAN NO. M.273

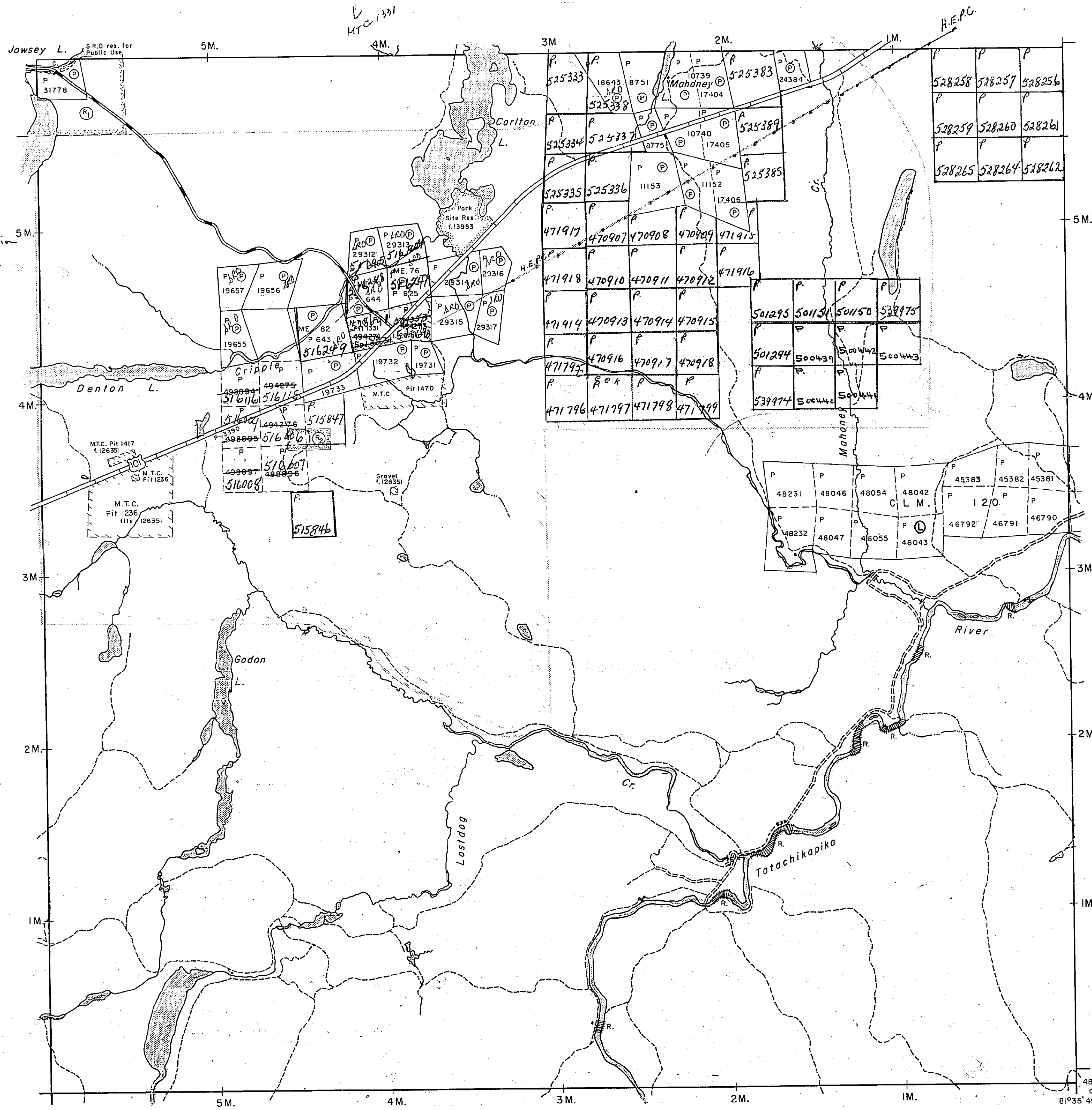
ONTARIO  
 MINISTRY OF NATURAL RESOURCES  
 SURVEYS AND MAPPING BRANCH

### CARSCALLEN TWP. M.267

KEEFER TWP. M.290

THORNLOE TWP M.313

### REYNOLDS TWP. M.308

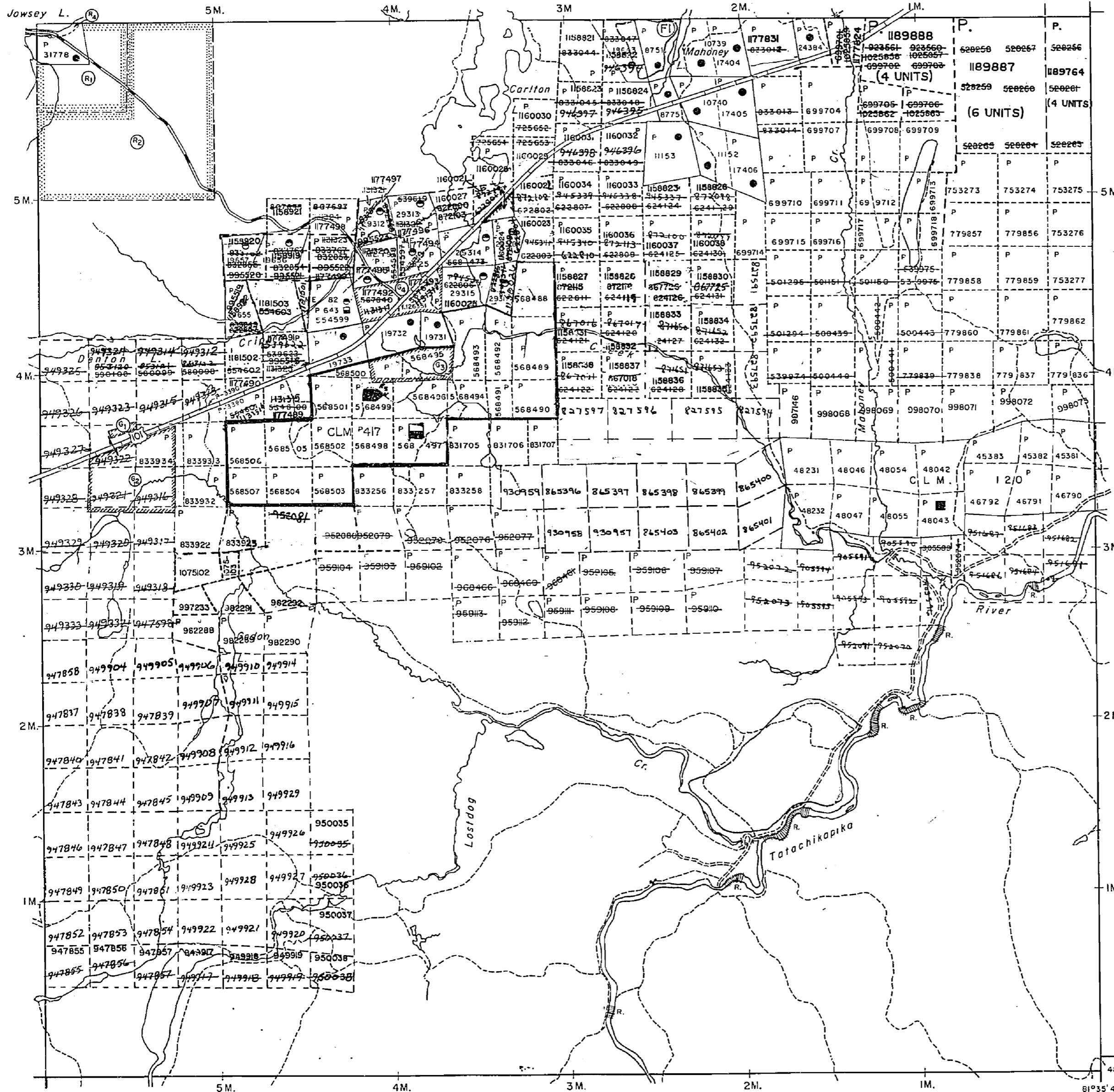


Area of 1978  
Site preparation  
by M.N.R.

McKEOWN TWP.  
M. 299

48°16'39"  
approx.  
81°35'49"

CARSCALLEN TWP.



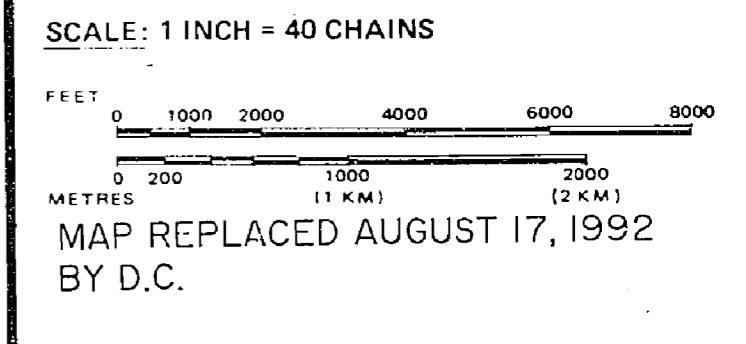
**LEGEND**

HIGHWAY AND ROUTE No.	
OTHER ROADS	
TRAILS	
SURVEYED LINES:	
TOWNSHIPS, BASE LINES, ETC.	
LOTS, MINING CLAIMS, PARCELS, ETC.	
UNSURVEYED LINES:	
LOT LINES	
PARCEL BOUNDARY	
MINING CLAIMS ETC.	
RAILWAY AND RIGHT OF WAY	
UTILITY LINES	
NON-PERENNIAL STREAM	
FLOODING OR FLOODING RIGHTS	
SUBDIVISION OR COMPOSITE PLAN	
RESERVATIONS	
ORIGINAL SHORELINE	
MARSH OR MUSKEG	
MINES	
TRAVERSE MONUMENT	

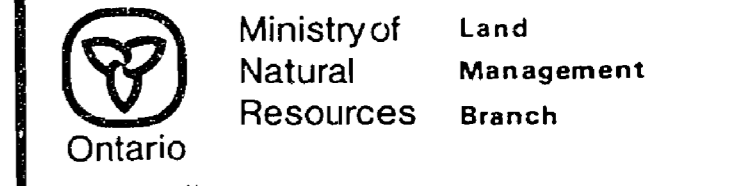
**DISPOSITION OF CROWN LANDS**

TYPE OF DOCUMENT	SYMBOL
PATENT, SURFACE & MINING RIGHTS	
" SURFACE RIGHTS ONLY	
" MINING RIGHTS ONLY	
LEASE, SURFACE & MINING RIGHTS	
" SURFACE RIGHTS ONLY	
" MINING RIGHTS ONLY	
LICENCE OF OCCUPATION	
ORDER-IN-COUNCIL	
RESERVATION	
CANCELLED	
SAND & GRAVEL	

NOTE: MINING RIGHTS IN PARCELS PATENTED PRIOR TO MAY 6, 1913, VESTED IN ORIGINAL PATENTEE BY THE PUBLIC LANDS ACT, R.S.O. 1970, CHAP. 380, SEC. 63, SUBSEC. 1.



TOWNSHIP  
**DENTON**  
 M.N.R. ADMINISTRATIVE DISTRICT  
 TIMMINS  
 MINING DIVISION  
 PORCUPINE  
 LAND TITLES / REGISTRY DIVISION  
**COCHRANE**



Date MARCH, 1985  
 Number **G-3224**  
*Wellington 1/4 (W) Mar 28/85*

KEEFER TWP.

THORNELOE TWP.


REYNOLDS TWP.

McKEOWN TWP.

278

SCALE: 40 CHAINS = 1 INCH

# CARSGALLEN



THORNLOE

REDSUCKER C.

JOWSEY LAKE

SENGE

STRUNN LAKE

CATERLETON

CARSCALLEN TWP. M.267

TOWNSHIP OF

DENTON

DISTRICT OF COCHRANE  
PORCUPINE MINING DIVISION

SCALE: 1-INCH = 40 CHAINS

LEGEND

- PATENTED LAND ● or ⊙
- CROWN LAND SALE C.S.
- LEASES ⊙
- LOCATED LAND Loc.
- LICENSE OF OCCUPATION L.O.
- MINING RIGHTS ONLY M.R.O.
- SURFACE RIGHTS ONLY S.R.O.
- ROADS —
- IMPROVED ROADS —
- KING'S HIGHWAYS —
- RAILWAYS —
- POWER LINES —
- MARSH OR MUSKEG \*
- MINES \*
- CANCELLED C.
- PATENTED S.R.O. ⊙

NOTES

400' surface rights reservation along the shores of all lakes and rivers.

This township lies within the Municipality of CITY of TIMMINS.

Areas withdrawn from staking under Section 43 of the Mining Act, R.S.O. 1970 (Sec.42, R.S.O. 1960).

Order No.	File	Date	Disposition:
171506			S.R. & M.R.

Ⓜ Mining Rights withdrawn NW 1/4/83 at such time as M.R. Revert to Crown

REFORESTATION PLANNED 7.21.83

Ⓜ Cancelled

Ⓜ P.9 S.R.O. Withdrawn

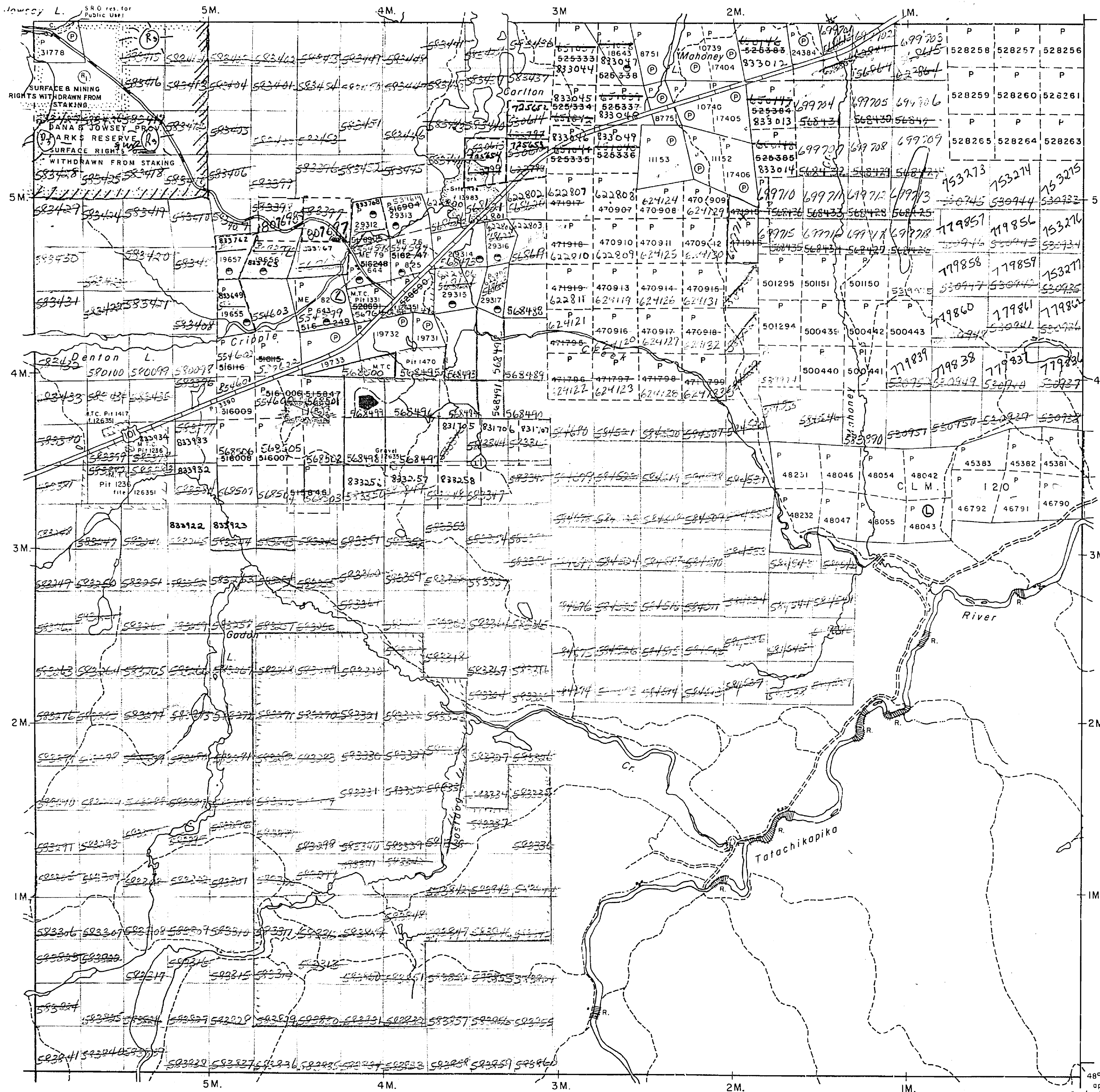
Revised 5/79

PLAN NO. M.273

ONTARIO

MINISTRY OF NATURAL RESOURCES

SURVEYS AND MAPPING BRANCH



KEEFER TWP. M.290

THORNLOE TWP. M.313

REYNOLDS TWP. M.308

McKEOWN TWP. M.299

48°16'39" approx. 81°35'49"

# DENTON

DISTRICT OF  
TIMISKAMING  
PORCUPINE  
MINING DIVISION

SCALE: 1-INCH = 40 CHAINS

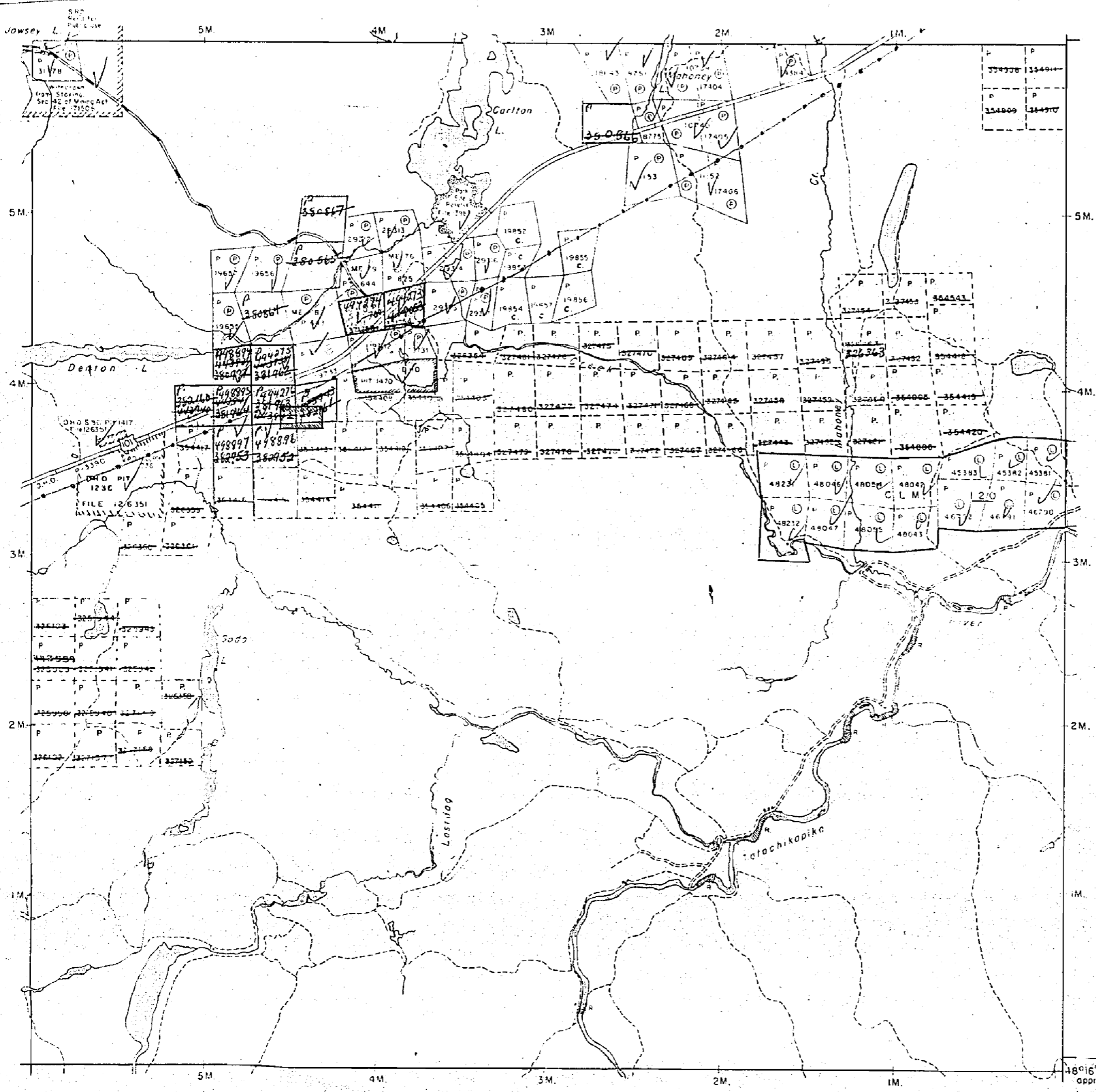

### LEGEND

- PATENTED LAND Ⓟ
- CROWN LAND SALE C.S.
- LEASES Ⓛ
- LOCATED LAND Loc.
- LICENSE OF OCCUPATION L.O.
- MINING RIGHTS ONLY M.R.O.
- SURFACE RIGHTS ONLY S.R.O.
- ROADS —
- IMPROVED ROADS —
- KING'S HIGHWAYS —
- RAILWAYS —
- POWER LINES —
- MARSH OR MUSKEG —
- MINES X
- CANCELLED C.

### NOTES

400' surface rights reservation along the shores of all lakes and rivers.

S.R.O. Waste disposal site



P	P
354938	354944
P	P
354809	354917

KEEFER TWP. M.290

THORNLOE TWP M.313

46°16'59" approx.  
81°35'49" approx.

McKEOWN TWP M.299

273

# DENTON

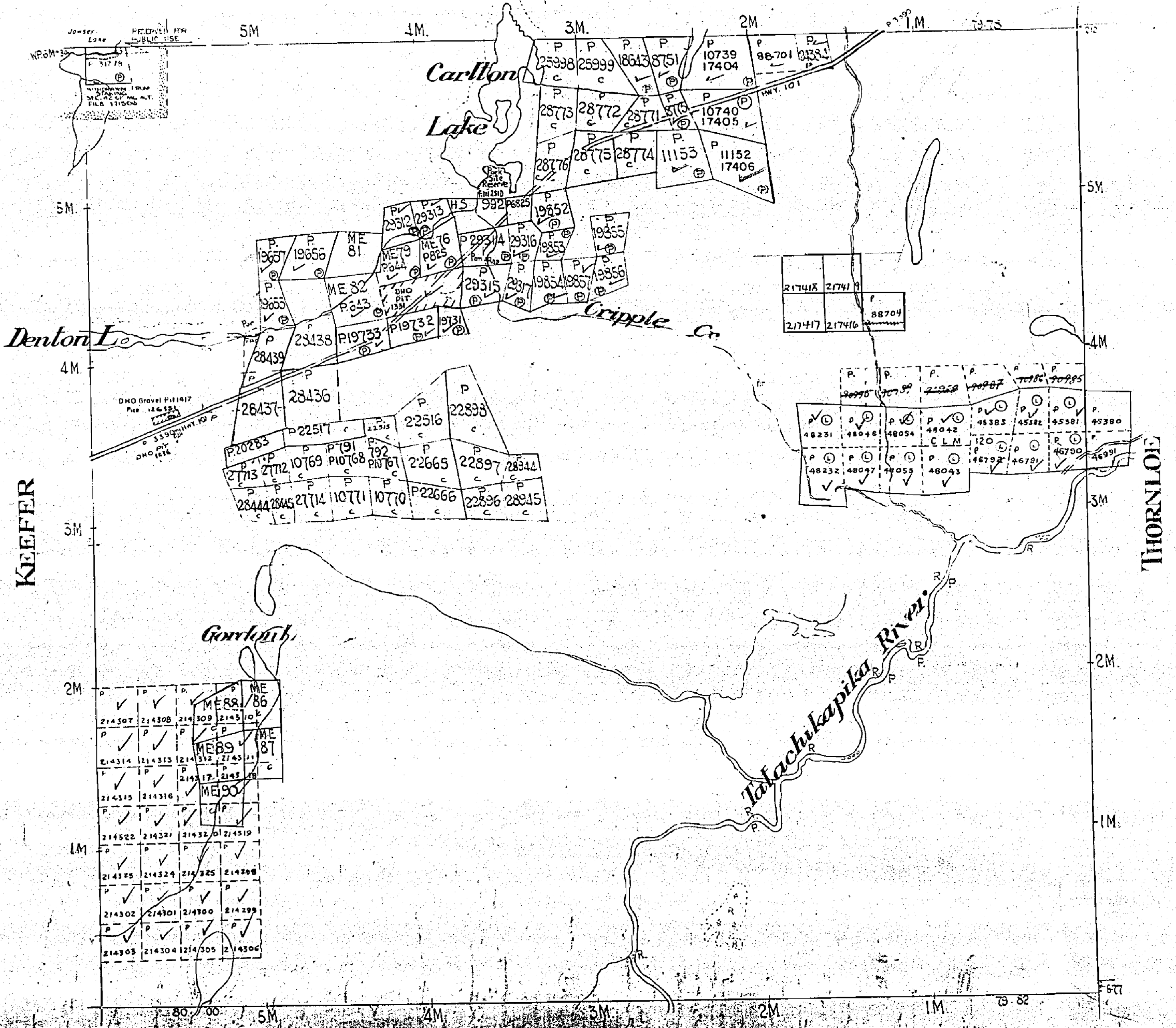
PORCUPINE MINING DIVISION  
DISTRICT OF TIMISKAMING

M-273

Scale - 40 Chains - 1 Inch

North Arrow

CARSCALLEN



### LEGEND

CANCELLED  
 PATENTED LAND  
 CROWN LAND  
 OPEN SPACE  
 LAKE  
 RIVER  
 ROAD  
 FENCE  
 TOWN  
 VILLAGE  
 MINE RIGHTS

REYNOLDS

400' Surface rights reservation ground all lakes & rivers.

PORCUPINE MINING DIV.  
**RECEIVED**  
 MAY 28 1969  
 7 8 9 10 11 12 13 4 5 6



CARSCALLEN TWP. M.267

TOWNSHIP OF

DENTON

# 34

DISTRICT OF  
TIMISKAMING  
Cochrane  
PORCUPINE  
MINING DIVISION

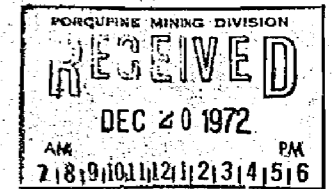
SCALE: 1-INCH = 40 CHAINS

LEGEND

- PATENTED LAND (P)
- CROWN LAND SALE (C.S.)
- LEASES (L)
- LOCATED LAND (Loc.)
- LICENSE OF OCCUPATION (L.O.)
- MINING RIGHTS ONLY (M.R.O.)
- SURFACE RIGHTS ONLY (S.R.O.)
- ROADS (---)
- IMPROVED ROADS (—)
- KING'S HIGHWAYS (—)
- RAILWAYS (—)
- POWER LINES (—)
- MARSH OR MUSKEG (---)
- MINES (---)
- CANCELLED (X)

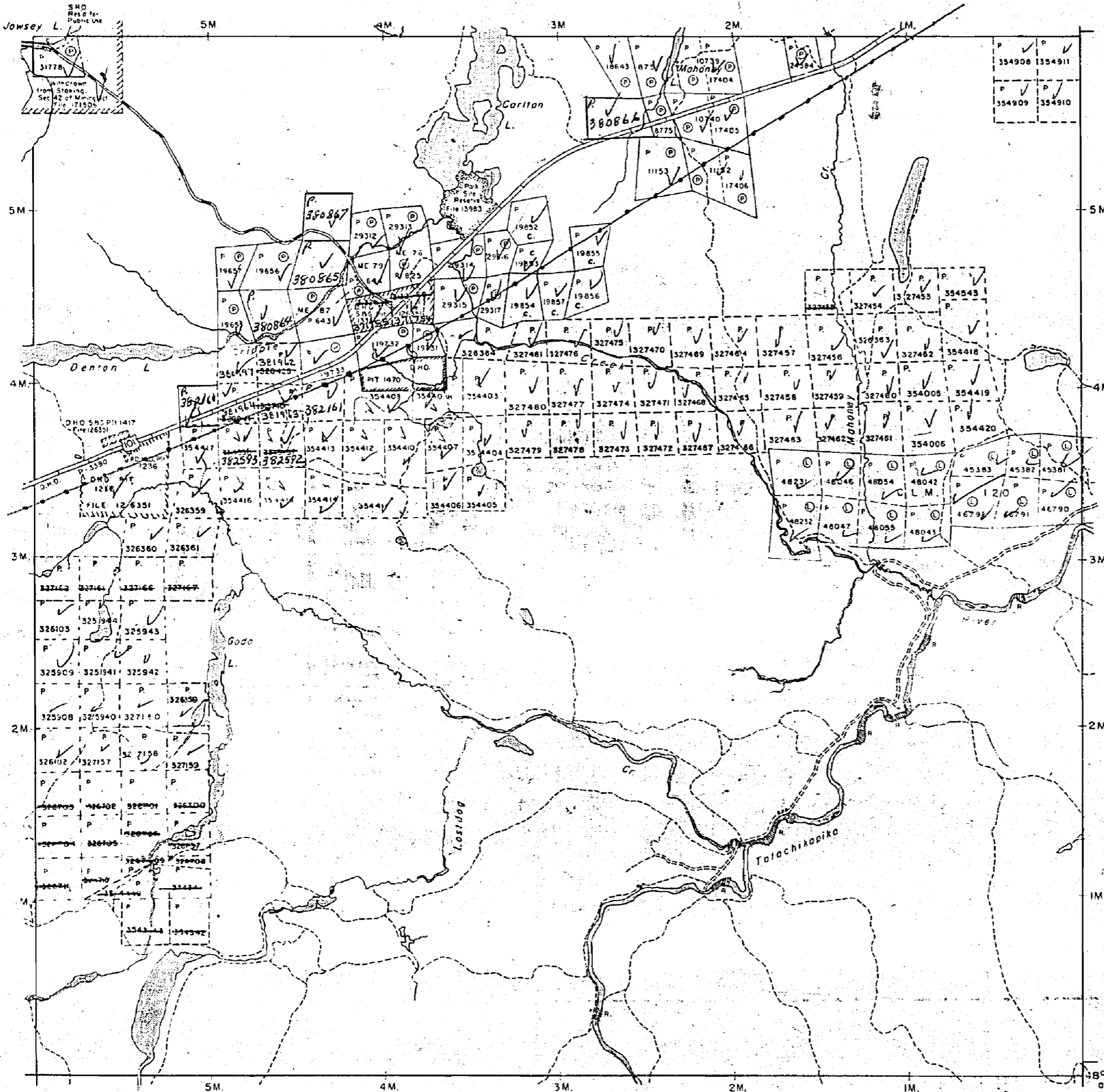
NOTES

400' surface rights reservation along the shores of all lakes and rivers.



PLAN NO. M.273

ONTARIO  
DEPARTMENT OF MINES  
AND NORTHERN AFFAIRS



KEEFER TWP. M.290

THORNLOE TWP M.313

REYNOLDS TWP. M.308

48°16'39"  
approx.  
81°35'49"  
approx.

McKEOWN TWP.  
M. 299